GROUNDWATER PUMPAGE INVENTORY
FISHLAKE VALLEY, NO 117
2009

IRRIGATION	27,950 Ac-Ft
IRRIGATION (No Permits or Certificates)	58 Ac-Ft
MINING	7.12 Ac-Ft
QUASI-MUNICIPAL, RECREATION, COMMERCIAL, ETC.	419 Ac-Ft
DOMESTIC	195 Ac-Ft
Domestic wells drilled in 2009 = 3	
Domestic wells plugged in 2009 = 0	
TOTAL	28,629 Ac-Ft

GROUNDWATER PUMPAGE INVENTORY
FISHLAKE VALLEY, NO. 117
2009

NUMBER	STATUS	OWNER OF RECORD	PLACE OF USE 1/4	1/4	S	T	R	ACRES OR DUTY	ACRES IRR.	USED (A/F)	REMARKS
13103	Cert	George C and	SW	NE	21	2	35	37.30	31.50		Alfalfa
26367	Cert	Pamela D Helmuth	SE	NE				40.00	31.50		
			SW	NW	22			40.00	31.50		
			SE	NW				34.00	31.50		
								151.30	126.00	**630.00**	
13256	Cert.	Robert and	NW	NW	34	1	35	40.54	31.50		
25980	Cert.	Caroline A Hartman	NE	NW				40.55	31.50		
31264	Cert.		SW	NW				35.00	31.50		
34918	Cert.		SE	NW				30.20	30.20		
			NW	SW				30.20	30.20		
			NE	SW				30.20	30.20		
			SW	NE				32.47	32.47		
								239.16	217.57	**1087.85**	
13413	Cert.	Daniel J and	NW	NW	26	3	35	40.00	31.50		Alfalfa. 4 acre-feet/acre
17885	Cert.	Roberta L Andrews	SW	NW				40.00	35.50		
		and Richard Bruinsma	NW	SW				40.00	27.50		
								120.00	94.50	**378.00**	
13586	Cert.	Rodney N Hudson	SE	NW	4	2	35	23.03	0.00		Orchard
			NE	NW				1.00	1.00		
								24.03	1.00	**1.00**	

GROUNDWATER PUMPAGE INVENTORY
FISHLAKE VALLEY, NO. 117
2009

NUMBER	STATUS	OWNER OF RECORD	PLACE OF USE 1/4	1/4	S	T	R	ACRES OR DUTY	ACRES IRR.	USED (A/F)	REMARKS
16065	Cert.	Lawrence T Atkinson	SE	NW	9	1	35	38.80	0.00		Well under Permit No. 16065 is
31136	Cert.		NE	SW				38.80	0.00		not visible.
			SE	SW				39.00	0.00		
			SW	SW				39.00	0.00		
								155.60	0.00	**0.00**	
16623	Cert.	James L and	NW	NW	9	4	36	30.50	30.50		16623 & 30952 @ 4 acre-feet/acre
27059	Cert.	Marlene S Wallace	NE	NW				30.50	30.50		
30952	Cert.		SE	NW				28.50	28.50		S/N 98277710
62814	Cert.		SW	NW				30.50	30.50		RD - 122995 x 0.001 AF - 10/08/08
62815	Cert.		NE	NE				30.48	0.00		RD - 630978 x 0.001 AF - 10/12/09
62816	Cert.		NW	NE				30.47	0.00		
62817	Cert.		SW	NE				30.47	0.00		
			SE	NE				30.47	0.00		
			NW	SW				24.91	24.91		
			NE	SW				24.91	24.91		
			SW	SW				30.41	30.41		
			SE	SW				30.41	30.41		
								352.53	230.64	**1153.20**	
16624	Cert.	William S or	SW	SE	4	4	36	40.00	40.00		
49686	Cert.	Patricia M Wright	NW	SE	4	4	36	30.56	30.56		
49687	Cert.		NE	SE				29.31	29.31		
49688	Cert.		SE	SE				30.56	30.56		
								130.43	130.43	**652.15**	

GROUNDWATER PUMPAGE INVENTORY
FISHLAKE VALLEY, NO. 117
2009

NUMBER	STATUS	OWNER OF RECORD	PLACE OF USE 1/4	1/4	S	T	R	ACRES OR DUTY	ACRES IRR.	USED (A/F)	REMARKS
17618	Cert.	William S Wright	SW	SW	5	4	36	30.00	30.00	**89.03**	4 acre-feet/acre S/N 9537794 RD - 414199 x 0.0001 AF - 10/08/08 RD - 314245 x 0.0001 AF - 10/12/09
17675	Cert.	James P and	NE	SW	15	4	36	40.00	31.50		Winter crop in Section 15
28996	Cert.	Verna J Wallace	NW	SW				31.42	31.50		
36328	Cert.		SE	SW				40.00	31.50		
55732	Cert.		SW	SW				39.00	31.50		
55733	Cert.		NE	SE	16			31.42	31.42		Alfalfa in Section 16
55734	Cert.		NW	SE				31.42	31.42		
			SE	SE				31.42	31.42		
			SW	SE				31.42	31.42		
				NE				122.92	122.92		
								399.02	374.60	**1558.00**	
17896	Cert.	Gerardo & Ramona	S2	NE	20	1	36	80.00	80.00		320 acres irrigated pasture
		Guerrero	W2	NW				80.00	20.00		from flowing wells, springs
			SE	NW				40.00	40.00		and sub irrigation. Average well
			NE	SW				40.00	40.00		flow for year 110 GPM.
			N2	SE				80.00	80.00		2.0 Ac-Ft/Ac
								320.00	260.00	**520.00**	

GROUNDWATER PUMPAGE INVENTORY
FISHLAKE VALLEY, NO. 117
2009

NUMBER	STATUS	OWNER OF RECORD	PLACE OF USE 1/4	1/4	S	T	R	ACRES OR DUTY	ACRES IRR.	USED (A/F)	REMARKS
17916	Cert.	Theodore Gray	NW	SW	23	3	35	31.50	31.50		4 acre-feet/acre
		(Pete Bruinsma)	SW	SW				31.50	31.50		
								63.00	63.00	**252.00**	
18076	Cert.	Robert R and	NE	NW	15	2	35	40.00	40.00		Alfalfa
26440	Cert.	Loran C McIvor	SW	NW				40.00	30.00		4 acre-feet/acre
			SE	NW				40.00	33.00		
			NE	SW				40.00	33.00		
								160.00	136.00	**544.00**	
19158	Cert.	Jessie James Lemon	NW	NW	22	2	35	30.00	30.00	**120.00**	Alfalfa. 4 acre-feet/acre
20312	Cert.	Duval and Walker	SW	NW	28	1	35	1.71	DO	**1.71**	10/13/09

GROUNDWATER PUMPAGE INVENTORY
FISHLAKE VALLEY, NO. 117
2009

NUMBER	STATUS	OWNER OF RECORD	PLACE OF USE 1/4	1/4	S	T	R	ACRES OR DUTY	ACRES IRR.	USED (A/F)	REMARKS
23177	Cert.	Sente Assoc. Four	SE	SE	22	1	35	38.19	26.70		2.0 ac-ft/ac from groundwater
24683	Cert.	(Arlemont Ranch)	SW	SE				31.67	31.50		Also irrigated from Chiatovich
31371	Cert.		SW	SW	23			39.16	31.50		Creek.
45521	Cert.		SW	SE				7.44	0.00		
45522	Cert.		SE	SW				24.80	24.80		→ *+ 6.7 Ac outside POU*
			NW	NW	25			5.87	0.00		
			SW	NW				5.61	0.00		
			NW	SW				5.61	0.00		
				NE	26			160.00	120.00		
				NW				160.00	63.00		
			N2	SW				80.00	63.00		
			N2	SE				80.00	80.00		
			SE	SE				40.00	40.00		
			SW	SE				25.95	25.95		
			S2	SW				80.00	63.00		
			E2	NE	27			80.00	31.50		
			SW	NE				40.00	31.50		
			NW	NE				36.30	4.80		
			NE	NW				18.20	0.00		
			NW	NW				39.39	0.00		
			SW	NW				34.11	30.00		
			SE	NW				32.15	0.00		
			NE	SW				29.63	5.00		
			NW	SW				37.50	37.50		
			SW	SW				40.00	10.00		
			SE	SW				40.00	0.00		
				SE				160.00	78.75		

GROUNDWATER PUMPAGE INVENTORY
FISHLAKE VALLEY, NO. 117
2009

NUMBER	STATUS	OWNER OF RECORD	PLACE OF USE 1/4	1/4	S	T	R	ACRES OR DUTY	ACRES IRR.	USED (A/F)	REMARKS
23177	Cert.	Sente Assoc. Four	SE	NE	28	1	35	40.00	0.00		2.0 ac-ft/ac from groundwater
24683	Cert.	(Arlemont Ranch)	SW	NE				39.81	0.00		Also irrigated from Chiatovich
31371	Cert.	Continued	NE	SE				40.00	0.00		Creek.
45521	Cert.		NW	SE				40.00	0.00		
45522	Cert.		SE	SE				40.00	0.00		
			NE	SW				36.30	0.00		
			NW	SW				10.30	0.00		
			SE	NW				39.39	0.00		
			N2	NE	34			80.00	71.50		
			NE	NE	35			40.00	20.00		
			NW	NE				22.80	11.40		
			N2	NW				80.00	63.00		
								1880.18	964.40	**1928.80**	
23555	Cert.	Norman R and	SW	NE	23	3	35	37.90	37.90	**189.50**	Alfalfa. Permit No. 70393 is same
70393	Permit	Angela M. Williams									POD as Permit No. 30918
23976	Cert.	Board of County Commissioners, Esmeralda County	SW	NE	9	3	35	3.00	3.00	**15.00**	Recreation & Domestic (Irrigation) @ 5 Ac-Ft/ Ac. 3 AC Trees
26365	Cert.	Hartman and Miramontes	SE	SW	15	3	35	32.00	32.00		Alfalfa. 4 acre-feet/acre
			SW	SE				4.70	4.70		
			NW	NE	22			36.80	36.80		
			NE	NE				11.00	10.00		
								84.50	83.50	**334.00**	

GROUNDWATER PUMPAGE INVENTORY
FISHLAKE VALLEY, NO. 117
2009

NUMBER	STATUS	OWNER OF RECORD	PLACE OF USE 1/4	1/4	S	T	R	ACRES OR DUTY	ACRES IRR.	USED (A/F)	REMARKS
27155	Cert.	JSDC Trust	NE	SE	5	4	36	40.00	31.50		Alfalfa
34699	Cert.		NW	SE				40.00	31.50		27155 @ 4 acre-feet/acre
			SW	SE				40.00	31.50		34699 @ 5 acre-feet/acre
			SE	SE				40.00	31.50		
			SE	NE				40.00	31.50		
			NE	NE				40.00	31.50		
			SW	NE				40.00	31.50		
			NW	NE				40.00	31.50		
								320.00	252.00	**1134.00**	
27993	Cert.	James R Boyce	NW	NW	15	3	35	4.48	QM	**0.00**	4 vacant dwellings. WNV. 10/12/09
30444	Cert.	Edward R and	Tr	39		4	36	74.14	63.00		Alfalfa
		Rosemarie Erro	Tr	41				130.00	90.00		
								204.14	153.00	**765.00**	
30918	Cert.	Norman R and	SW	NW	23	3	35	12.10	12.10		Alfalfa
		Angela M Williams	SE	NW				30.00	30.00		S/N 060247908
								42.10	42.10	**182.55**	RD - 89525500 - 10/12/09

GROUNDWATER PUMPAGE INVENTORY
FISHLAKE VALLEY, NO. 117
2009

NUMBER	STATUS	OWNER OF RECORD	PLACE OF USE 1/4	1/4	S	T	R	ACRES OR DUTY	ACRES IRR.	USED (A/F)	REMARKS
31137	Cert.	Lawrence T. Atkinson	SW	SW	9	1	35	189.53	MM	**0.59**	S/N 9170089 RD - 879490 - 10/08/08 RD - 074490 - 10/13/09
31373	Cert.	James R Boyce	SW	SE	9	3	35	40.00	0.00		PCT 54330
			NW	NE	16			40.00	0.00		
								80.00	0.00	**0.00**	
36790	Permit	James R Boyce	NE	NE	16	3	35	336.04	CM	**0.00**	POU vacant, WV. S/N 07023656 RD - 00000100 - 10/12/09
38516	Cert.	H - T Land & Cattle Co.	NW	NW	35	4	36	7.50	0.00		Alfalfa
			NE	NW				7.50	0.00		
			NW	NE	36			3.40	3.40		
			SW	NW				39.00	31.50		
			SE	NW				40.00	35.00		
			SW	NE				37.80	36.00		
			SE	NE				6.80	2.00		
			NW	SW	26			16.20	15.20		
			NE	SW				39.50	35.00		
			NW	SE				40.00	31.50		
			NE	SE				34.50	31.50		
			SE	SW				13.40	10.00		
			SW	SE				38.90	31.50		
			SE	SE				40.00	31.50		
								364.50	294.10	**1470.50**	

GROUNDWATER PUMPAGE INVENTORY
FISHLAKE VALLEY, NO. 117
2009

NUMBER	STATUS	OWNER OF RECORD	PLACE OF USE 1/4	1/4	S	T	R	ACRES OR DUTY	ACRES IRR.	USED (A/F)	REMARKS
40604	Cert.	AAAA Entertainment	Tr	38		4	36	38.40	0.00	**1.00**	Credit for domestic use.
44203	Permit	Nevada Land & Ranches	NW	SW	28	1	35	5.26	CM	**0.00**	No S/N. RD - 0000190 gal - 10/13/09
44536	Cert.	Boyce and Smith	NW	SE	23	3	35	1.30	0.00		Alfalfa - 2.0 Ac-Ft/Ac
44537	Cert.		SW	SE				32.10	30.00		Also irrigated from McAfee Creek
44538	Cert.		SE	SE				0.50	0.50		under Permit No. 44539.
			SE	SW				10.00	0.00		
			W2	E2	26			160.00	140.00		
			E2	NW				80.00	55.00		
			NE	SW				40.00	23.50		
			NE	NE				11.00	2.00		
			SE	NE				22.00	15.00		
			NE	SE				31.00	20.00		
			SE	SE				38.00	33.00		
			SE	SW				38.00	33.00		
			NE	NE	35			40.00	36.50		
			NW	NE				37.30	30.00		
			SW	NE				9.00	9.00		
			SE	NE				36.40	36.40		
			NE	NW				12.00	11.00		
			NW	NW	36			6.60	5.00		
			SW	NW				13.20	5.00		
								618.40	484.90	**969.80**	

GROUNDWATER PUMPAGE INVENTORY
FISHLAKE VALLEY, NO. 117
2009

NUMBER	STATUS	OWNER OF RECORD	PLACE OF USE 1/4	1/4	S	T	R	ACRES OR DUTY	ACRES IRR.	USED (A/F)	REMARKS
44540	Permit	James R. and	E2	NE	23	3	35	80.00	0.00		Alfalfa - 2.0 Ac-Ft/Ac
44546	Cert.	Christine D. Boyce		SE				120.10	0.00		Also irrigated from McAfee Creek
44548	Permit	(Bar Double Nine	W2	NW	24			80.00	0.00		under Permit Nos. 70471, 70472,
44549	Permit	Ranch East 1/2)	W2	SW				80.00	0.00		70473, and 70474.
46372	Cert.			NW	25			160.00	0.00		POD 44540: no S/N, RD-351912000
52183	Permit		NW	SW				40.00	35.00		POD 44546: no meter
52184	Permit		SW	SW				37.70	25.00		POD 46372: gate locked
			NE	NE	26			26.50	0.00		POD 52183: no S/N, RD-712820000
			SE	NE				16.60	0.00		
			NE	SE				7.80	5.00		
			NE	NW	36			19.14	12.00		
			NW	NW				32.00	24.00		
			SW	NW				18.86	15.00		
			SE	NW				20.00	12.00		
								738.70	128.00	**256.00**	
45236	Cert.	William L and	SW	SW	14	3	35	33.14	33.14		→ + approx. 3 acres outside POU.
45237	Cert.	Francis J Hartman	SE	SW				26.16	26.16		→ + approx. 6 acres outside POU.
45238	Cert.		SW	SE				30.69	30.69		
45239	Cert.		SE	SE	15			20.67	20.67		S/N 03101337
67036	Permit		NW	NE	22			1.80	1.80		RD - 568754 x 0.001 AF - 10/08/08
			NE	NE				23.25	23.25		RD - 099558 x 0.001 AF - 10/12/09
			NW	NW	23			33.14	33.14		
			NE	NW				26.16	26.16		
			NW	NE				30.69	30.69		
								225.70	225.70	**1128.50**	Alfalfa

GROUNDWATER PUMPAGE INVENTORY
FISHLAKE VALLEY, NO. 117
2009

NUMBER	STATUS	OWNER OF RECORD	PLACE OF USE 1/4	1/4	S	T	R	ACRES OR DUTY	ACRES IRR.	USED (A/F)	REMARKS
46174	Cert.	Robert E and	NW	SW	3	2	35	30.20	30.20		
46175	Cert.	Caroline A Hartman	NE	SW				30.20	30.20		
46176	Cert.		SW	SW				34.35	34.35		
46177	Cert.		SE	SW				30.20	30.20		4.843 acre-feet/acre
46178	Cert.							124.95	124.95	**605.14**	duty is limited to 605.14 Ac-Ft
47032	Permit	Fish Lake Power Co.	NE	NE	12	1	35				Geothermal Project. Call for annual
47034	Permit		NE	NW	7	1	36				report. No water use in 2009.
47604	Permit		SW	NE	11	1	35				
57938	Permit		SE	SE	11	1	35				
58438	Permit		SE	NW	14	1	35				
58685	Permit										
58946	Permit										
59303	Permit										
59304	Permit										
59999	Permit										
60000	Permit										
60001	Permit							25947.00	PO	**0.00**	
48679	Cert.	Darrell W Hartman	NW	SE	33	1	35	31.10	31.10		Alfalfa
48680	Cert.		NE	SE				31.10	31.10		
			SE	SE				31.10	31.10		S/N 0181855 N
			SW	SE				24.40	24.40		RD - 817619 x 0.001 AF - 10/13/09
								117.70	117.70	**647.09**	

GROUNDWATER PUMPAGE INVENTORY
FISHLAKE VALLEY, NO. 117
2009

NUMBER	STATUS	OWNER OF RECORD	PLACE OF USE 1/4	1/4	S	T	R	ACRES OR DUTY	ACRES IRR.	USED (A/F)	REMARKS
51222 66618	Cert. Permit	Esmeralda County School District	NE	SE	4	3	35	6.14	QM	**1.47**	School. Well #1: S/N 99416206 RD - 1409010 - 10/12/09 Well #2: S/N 99416208 RD - 7319980 - 10/12/09
55032	Cert.	Esmeralda County School	NE	NE	26	3	35	1.22	QM	**0.17**	3 AH, 1 lawn. S/N 56329224.
57567	Cert.	JSDC Trust	NW	SE	9	4	36	31.37	31.37		
			NE	SE				31.37	31.37		
			SW	SE				31.37	31.37		
			SE	SE				31.37	31.37		
								125.47	125.47	**627.36**	
58656	Cert.	Esmeralda County	NE	NW	7	4	36	1.00	FC	**0.03**	S/N 1480070 RD - 00073000 - 10/08/08 RD - 00083800 - 10/12/09
58968	Cert.	Esmeralda County	SW	NE	9	3	35	23.49	RC	**10.00**	S/N 9916844 Meter broken.
59908 59909	Permit Permit	Fish Lake Power Co.	NE	NE	13	1	35	10.00	ID	**0.00**	Well visible. POU vacant.

GROUNDWATER PUMPAGE INVENTORY
FISHLAKE VALLEY, NO. 117
2009

NUMBER	STATUS	OWNER OF RECORD	PLACE OF USE 1/4	1/4	S	T	R	ACRES OR DUTY	ACRES IRR.	USED (A/F)	REMARKS
60078	Cert.	Brady Mining & Milling		NW	8	6	39	8.40	MM	**6.53**	S/N 62443498
60079	Cert.										RD - 039639 - 10/12/09
											S/N 62476950
											RD - 4621720 - 10/12/09
60964	Permit	Esmeralda County	NW	NE	16	1	36	723.97	RC	**362.00**	Well locked. 10/13/09
69435	Permit	Arthur O and	SW	SW	22	2	35	122.25	122.25	**491.61**	S/N 02067568
69436	Permit	Ruth M Johnson									RD - 690195 x 0.001 AF 10/08/08
69437	Permit										RD - 188542 x 0.001 AF 10/13/09
69438	Permit										
69868	Permit	Norman R and	SE	NW	23	3	35	24.50	CM	**6.35**	S/N 03189038 South well
69869	Permit	Angela M Williams									RD - 1243880 - 10/12/09
											S/N 04128314 North well
											RD - 12048100 - 10/12/09

GROUNDWATER PUMPAGE INVENTORY
FISHLAKE VALLEY, NO. 117
2009

NUMBER	STATUS	OWNER OF RECORD	PLACE OF USE 1/4	1/4	S	T	R	ACRES OR DUTY	ACRES IRR.	USED (A/F)	REMARKS
70164	Permit	James R Boyce			22	2	35	0.00	0.00		POU is a total of 2531.08 acres.
70165	Permit			SW	23			0.00	0.00		1363.46 acres irrigated from
70166	Permit			W2	26			0.00	126.00		underground wells under these
70167	Permit				27			0.00	378.00		Permits; the remaining 1167.62
70168	Permit			E2	28			0.00	126.00		acres irrigated from surface water
70444	Permit			E2	33			0.00	105.00		under Permit Nos. 70450, 70468,
70445	Permit				34			0.00	273.50		70475 thru 70478.
70446	Permit				3	3	35	0.00	87.00		
70447	Permit				4			0.00	160.00		10/12/09:
70448	Permit							1363.46	1255.50	**6277.50**	POD 70164: S/N 931201811
70449	Permit										RD - 000000 x 0.001 AF
70451	Permit										POD 70165: S/N 080043512
70452	Permit										RD - 961911 x 0.001 AF
70453	Permit										POD 70166: S/N 080056310
70454	Permit										RD - 000109 x 0.001 AF
70455	Permit										POD 70167: S/N 931201812
70456	Permit										RD - 105735 x 0.001 AF
70457	Permit										POD 70445: WNV
70459	Permit										POD 70454: no S/N
70460	Permit										RD - 249445 x 0.001 AF
70461	Permit										POD 70457: S/N 93121817
70462	Permit										RD - 922881 x 0.001 AF
70463	Permit										POD 70462: S/N 9381818
70464	Permit										RD - 700306 x 0.001 AF
70465	Permit										POD 70463: no S/N
70466	Permit										RD - 276650 x 0.001 AF
70467	Permit										
70469	Permit										
70470	Permit										
70479	Permit										
70480, 1	Permit										

GROUNDWATER PUMPAGE INVENTORY
FISHLAKE VALLEY, NO. 117
2009

NUMBER	STATUS	OWNER OF RECORD	PLACE OF USE 1/4	1/4	S	T	R	ACRES OR DUTY	ACRES IRR.	USED (A/F)	REMARKS
70837	Permit				10			0.00	157.50		341.90 acres irrigated from under-
70838	Permit		W2	NW	11			0.00	0.00		ground wells under these Permits;
70839	Permit			SW				0.00	0.00		remaining 1462.47 acres irrigated
70840	Permit			NW	14			0.00	31.50		from surface water under Permit
70841	Permit		N2	SW				0.00	31.50		Nos. 70834 & 70835.
70842	Permit		SW	NE				0.00	0.00		10/8/09: POD 70836: S/N 93101810
			NW	SE				0.00	0.00		RD - 772264 x 0.001 AF
				N2	15			0.00	189.00		POD 70837: well inoperable
			N2	SE				0.00	31.50		POD 70839: well inoperable
			N2	SW				0.00	0.00		POD 70841: S/N 9380180
			NE	NE	16			0.00	20.50		RD - 000000 x 0.001 AF
			SE	NE				0.00	0.00		POD 70842: S/N 931201816
								341.90	493.00	**2465.00**	RD - 918096 x 0.001 AF
73249	Permit	Hillside Hay Company		NW	23	4	36	60.94	60.94		Alfalfa
				SW				94.71	94.71		S/N 0881022 10/12/09
								155.65	155.65	**778.25**	RD - 252130 x 0.001 AF
73319	Permit	Billick Family Trust	NW	NW	22	4	36	2.80	0.50	**0.50**	Orchard. S/N 5099326
											RD - 01089700 - 10/12/09

GROUNDWATER PUMPAGE INVENTORY
FISHLAKE VALLEY, NO. 117
2009

NUMBER	STATUS	OWNER OF RECORD	PLACE OF USE 1/4	1/4	S	T	R	ACRES OR DUTY	ACRES IRR.	USED (A/F)	REMARKS
74042	Permit	Calvin Q & Norma K Morrison	SW		4	4	36	103.02	103.02	**412.08**	4 acre-feet/acre
76784-T	Permit	[Expired 7/30/2009]									
76785-T	Permit	[Expired 7/30/2009]									S/N 08101002 10/12/09
76786-T	Permit	[Expired 7/30/2009]									RD - 753828 x 0.001 AF
76787-T	Permit	[Expired 7/30/2009]									
76788-T	Permit	[Expired 7/30/2009]									
74043	Permit	Rod and Maria L Dowers	NW	NW	10	4	36	29.94	30.14		S/N 081055008 10/12/09
74044	Permit		SW	NW				30.15	30.15		RD - 0043131 x 0.01 AF
74046	Permit		NW	SW				30.15	0.00		
								90.24	60.29	**301.45**	
74045	Permit	Wright Trust	SW	SW	3	4	36	42.20	SW	**21.10**	In use, no meter. 10/12/09
									Total	**28,375.81**	**Permitted rights**
			SE	SW	23	1	35	0.00	6.70	**13.40**	
			SW	SW	14	3	35	0.00	3.00	**15.00**	
			SE	SW				0.00	6.00	**30.00**	
									Total	**58.40**	**Non-permitted rights**

Verified with field notes _____

2009

Fish Lake Valley

Inventory Field Notes

compiled by
Robert K. Dennis & Barry Moellenhoff

State of Nevada
Division of Water Resources
Southern Nevada Branch Office

PUMPAGE INVENTORY FIELD REPORT

BASIN NO: 117 PERMIT NO: 13103 & 26367

WELL: YES X NO ____ METER SER NO: ____

PUMP: YES X NO ____ PUMP TYPE: ____

MOTOR: YES ____ NO ____ MOTOR TYPE: ____

METER: YES ____ NO X METER READ: ____

PHOTO: YES ____ NO X ACRES IRR: 126

BENEFICIAL USE: YES X NO ____ PORTION X ALL ____ TYPE IRR

IF PARTIAL USE, SKETCH OF LAND IRRIGATED.

____ 1/4 ____ 1/4 SEC 21 ____ 1/4 ____ 1/4 SEC 22

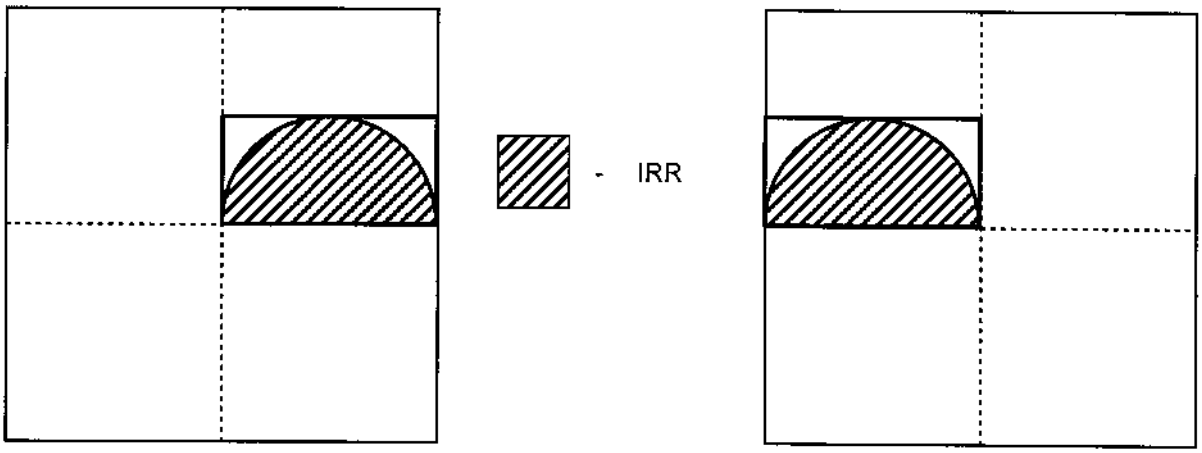

REMARKS: ____

SIGNATURE: Rusty K Lewis DATE: 10/13/2009

PUMPAGE INVENTORY FIELD REPORT

BASIN NO: 117

PERMIT NO: 13256, 25980, 31264 & 34918

WELL: YES X NO ____

METER SER NO: ____

PUMP: YES X NO ____

PUMP TYPE: ____

MOTOR: YES ____ NO ____

MOTOR TYPE: ____

METER: YES ____ NO X

METER READ: ____

PHOTO: YES ____ NO X

ACRES IRR: 217.57

BENEFICIAL USE: YES X NO ____ PORTION X ALL ____ TYPE IRR

IF PARTIAL USE, SKETCH OF LAND IRRIGATED.

____ 1/4 ____ 1/4 SEC ____

____ 1/4 ____ 1/4 SEC 34

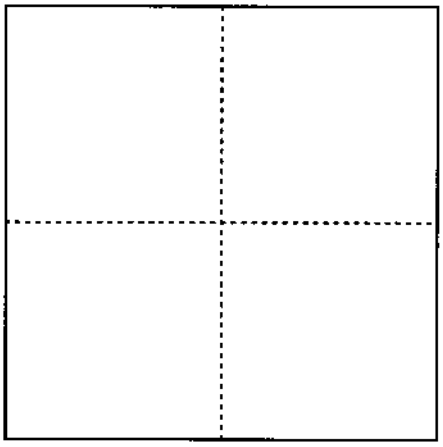

- IRR

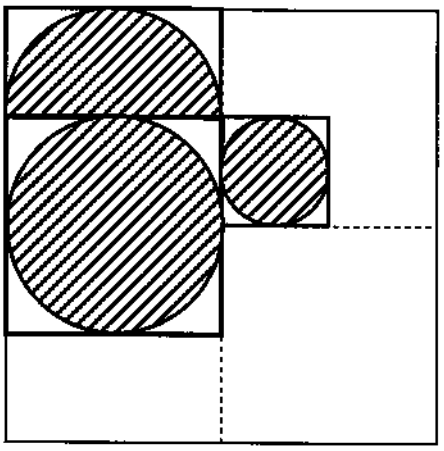

REMARKS: Alfalfa.

SIGNATURE: Robert K Lemon

DATE: 10/13/2009

PUMPAGE INVENTORY FIELD REPORT

BASIN NO: 117 PERMIT NO: 13413 & 17885

WELL: YES X NO ____ METER SER NO: ____

PUMP: YES X NO ____ PUMP TYPE: ____

MOTOR: YES ____ NO ____ MOTOR TYPE: ____

METER: YES ____ NO X METER READ: ____

PHOTO: YES ____ NO X ACRES IRR: 94.5

BENEFICIAL USE: YES X NO ____ PORTION X ALL ____ TYPE IRR

IF PARTIAL USE, SKETCH OF LAND IRRIGATED.

____ 1/4 ____ 1/4 SEC ____ ____ 1/4 ____ 1/4 SEC 26

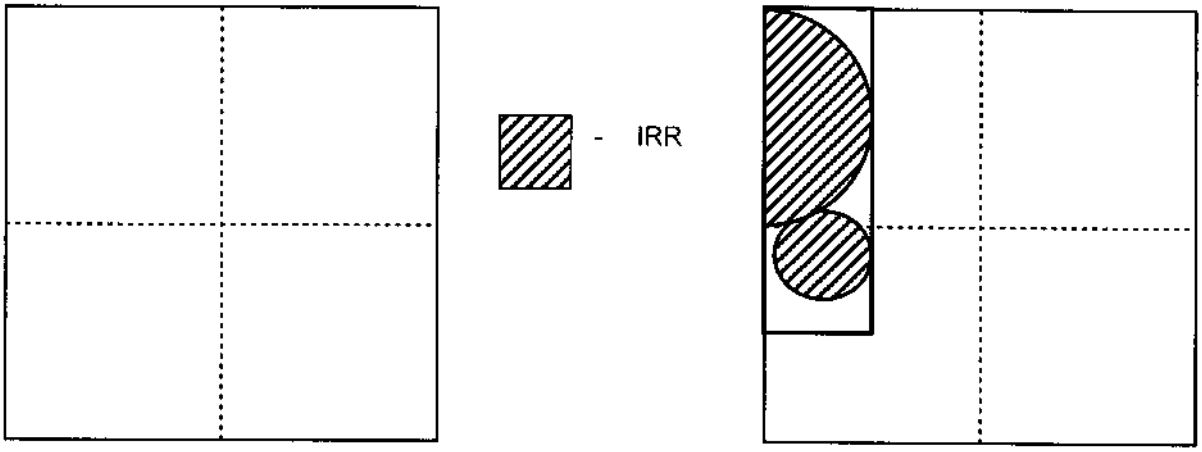

REMARKS: Alfalfa.

SIGNATURE: Robert K Lewis DATE: 10/12/2009

PUMPAGE INVENTORY FIELD REPORT

BASIN NO: 117 PERMIT NO: 13586

WELL: YES X NO ____ METER SER NO: ____

PUMP: YES X NO ____ PUMP TYPE: SUB

MOTOR: YES X NO ____ MOTOR TYPE: ____

METER: YES ____ NO X METER READ: ____

PHOTO: YES X NO ____ ACRES IRR: 1.0

BENEFICIAL USE: YES X NO ____ PORTION X ALL ____ TYPE IRR

IF PARTIAL USE, SKETCH OF LAND IRRIGATED.

____ 1/4 ____ 1/4 SEC ____

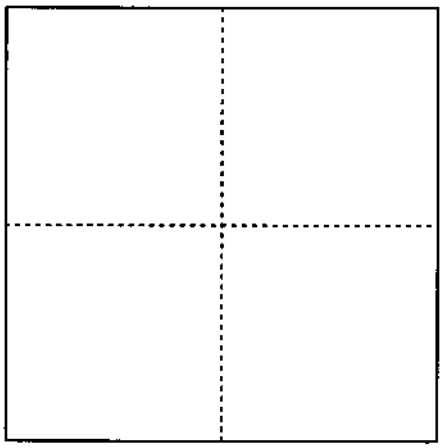

- IRR

____ 1/4 NW 1/4 SEC 4

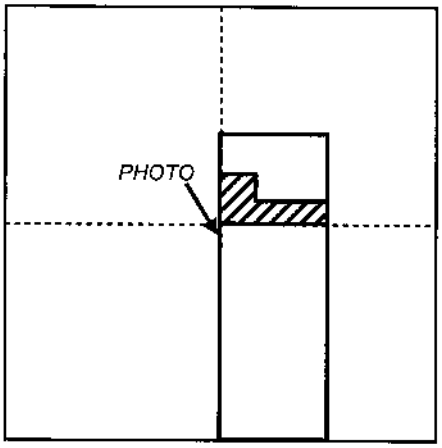

REMARKS: Orchard.

SIGNATURE: Robert K Lennis DATE: 10/13/2009

PUMPAGE INVENTORY FIELD REPORT

BASIN NO: 117

PERMIT NO: 16065 & 31136

WELL: YES X NO ____

METER SER NO: ____

PUMP: YES X NO ____

PUMP TYPE: ____

MOTOR: YES X NO ____

MOTOR TYPE: ____

METER: YES ____ NO X

METER READ: ____

PHOTO: YES ____ NO X

ACRES IRR: 0

BENEFICIAL USE: YES ____ NO X PORTION ____ ALL ____ TYPE ____

IF PARTIAL USE, SKETCH OF LAND IRRIGATED.

____ 1/4 ____ 1/4 SEC ____

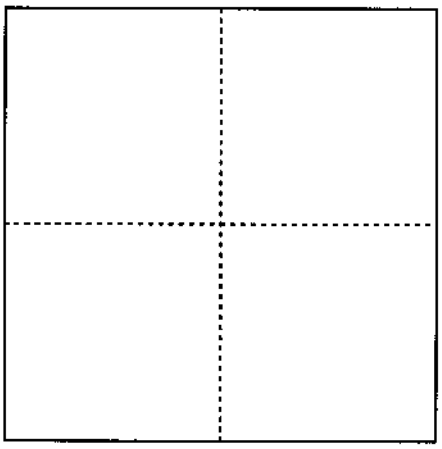

____ 1/4 ____ 1/4 SEC 9

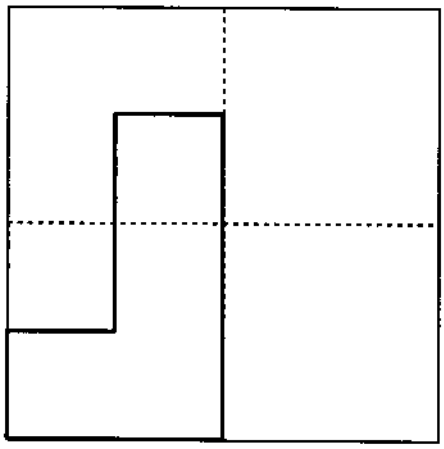

REMARKS: **Well under Permit No. 16065 is not visible.**

SIGNATURE: Robert K Lemons

DATE: 10/13/2009

PUMPAGE INVENTORY FIELD REPORT

BASIN NO: 117

PERMIT NO: 16623, 27059, 30952, 62814 - 17

WELL: YES X NO ____

METER SER NO: 98277710

PUMP: YES X NO ____

PUMP TYPE: ____

MOTOR: YES X NO ____

MOTOR TYPE: ____

METER: YES X NO ____

METER READ: 630978 x 0.001 AF

PHOTO: YES X NO ____

ACRES IRR: 230.64

BENEFICIAL USE: YES X NO ____ PORTION X ALL ____ TYPE IRR

IF PARTIAL USE, SKETCH OF LAND IRRIGATED.

____ 1/4 ____ 1/4 SEC ____

____ 1/4 ____ 1/4 SEC 9

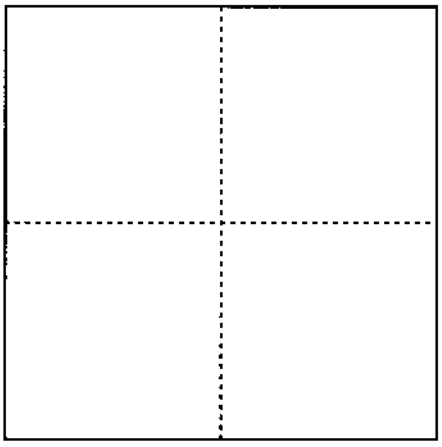

- IRR

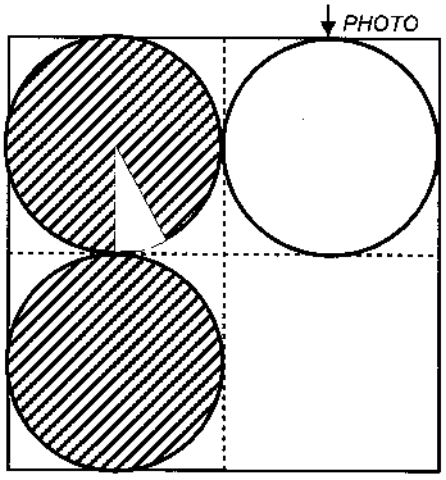

REMARKS: ____

SIGNATURE: Robert K Lewis

DATE: 10/12/2009

PUMPAGE INVENTORY FIELD REPORT

BASIN NO: 117

PERMIT NO: 16624, 49686, 49687 & 49688

WELL: YES X NO ____

METER SER NO: ____

PUMP: YES X NO ____

PUMP TYPE: ____

MOTOR: YES X NO ____

MOTOR TYPE: ____

METER: YES ____ NO X

METER READ: ____

PHOTO: YES ____ NO X

ACRES IRR: 130.43

BENEFICIAL USE: YES X NO ____ PORTION ____ ALL X TYPE IRR

IF PARTIAL USE, SKETCH OF LAND IRRIGATED.

____ 1/4 ____ 1/4 SEC ____

____ 1/4 SE 1/4 SEC 4

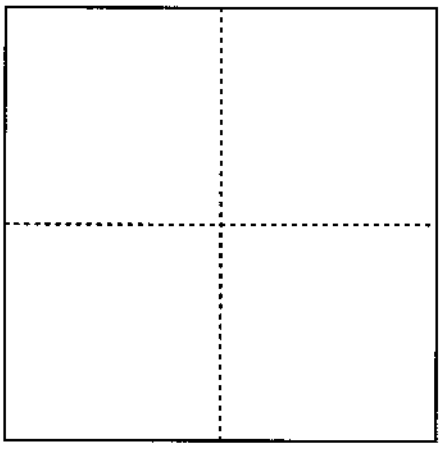

- IRR

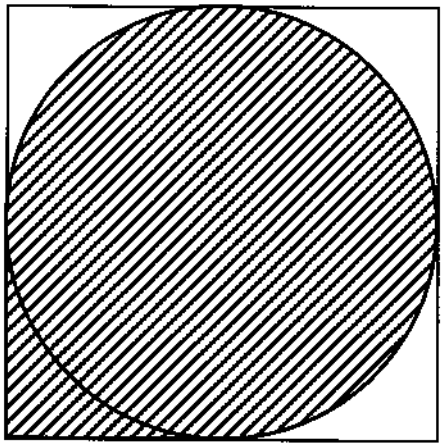

REMARKS: ____

SIGNATURE: Robert K Lenart

DATE: 10/12/2009

PUMPAGE INVENTORY FIELD REPORT

BASIN NO: 117

PERMIT NO: 17618

WELL: YES X NO

METER SER NO: 9537794

PUMP: YES X NO

PUMP TYPE: SUB

MOTOR: YES NO X

MOTOR TYPE:

METER: YES X NO

METER READ: 314245 x 0.0001 AF

PHOTO: YES NO X

ACRES IRR: 30.0

BENEFICIAL USE: YES X NO PORTION ALL X TYPE IRR

IF PARTIAL USE, SKETCH OF LAND IRRIGATED.

1/4 1/4 SEC

1/4 SW 1/4 SEC 5

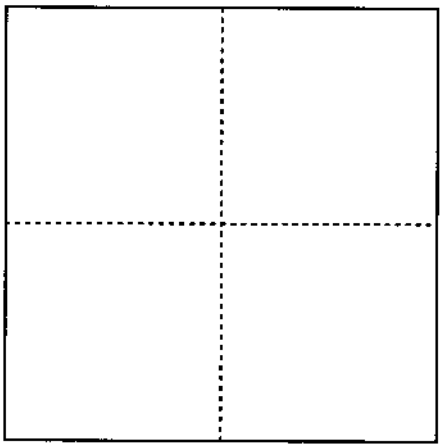

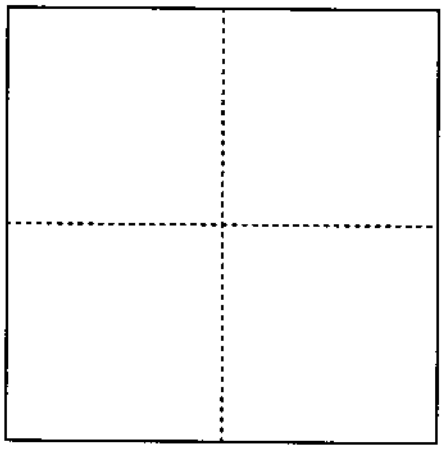

REMARKS: No serial number visible - meter lid missing.

RD - 414199 x 0.0001 AF - 10/8/2008. Serial No. 9537794.

SIGNATURE: Robert K Lenore

DATE: 10/12/2009

PUMPAGE INVENTORY FIELD REPORT

BASIN NO: 117

PERMIT NO: 17675, 28996, 36328, 55732 - 4

WELL: YES X NO ____

METER SER NO: ____

PUMP: YES X NO ____

PUMP TYPE: ____

MOTOR: YES ____ NO ____

MOTOR TYPE: ____

METER: YES ____ NO ____

METER READ: ____

PHOTO: YES X NO ____

ACRES IRR: 374.6

BENEFICIAL USE: YES X NO ____ PORTION X ALL ____ TYPE IRR

IF PARTIAL USE, SKETCH OF LAND IRRIGATED.

____ 1/4 ____ 1/4 SEC 16

____ 1/4 ____ 1/4 SEC 15

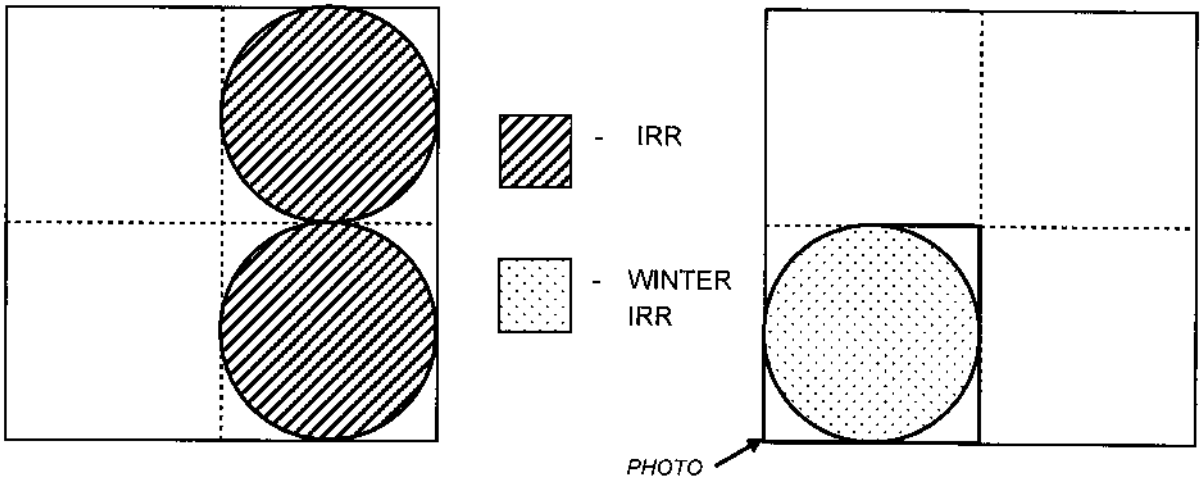

REMARKS: ____

SIGNATURE: Robert K Lewis

DATE: 10/12/2009

PUMPAGE INVENTORY FIELD REPORT

BASIN NO: 117 PERMIT NO: 17896

WELL: YES X NO ____ METER SER NO: ____

PUMP: YES ____ NO X PUMP TYPE: ____

MOTOR: YES ____ NO X MOTOR TYPE: ____

METER: YES ____ NO X METER READ: ____

PHOTO: YES ____ NO X ACRES IRR: 260.0

BENEFICIAL USE: YES X NO ____ PORTION X ALL ____ TYPE IRR

IF PARTIAL USE, SKETCH OF LAND IRRIGATED.

____ 1/4 ____ 1/4 SEC ____

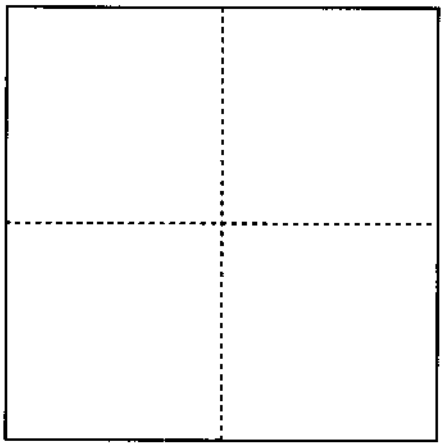

- IRR

____ 1/4 ____ 1/4 SEC 20

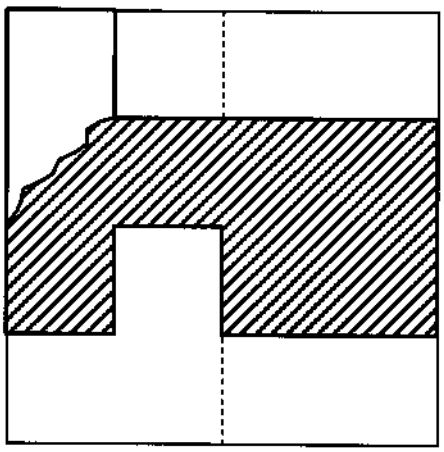

REMARKS: Flowing well flood irrigates land for pasture.

SIGNATURE: Robert K Lewis DATE: 10/13/2009

PUMPAGE INVENTORY FIELD REPORT

BASIN NO: 117 PERMIT NO: 17916

WELL: YES X NO ____ METER SER NO: ____

PUMP: YES X NO ____ PUMP TYPE: ____

MOTOR: YES X NO ____ MOTOR TYPE: ____

METER: YES ____ NO X METER READ: ____

PHOTO: YES ____ NO X ACRES IRR: 63.0

BENEFICIAL USE: YES X NO ____ PORTION ____ ALL X TYPE IRR

IF PARTIAL USE, SKETCH OF LAND IRRIGATED.

____ 1/4 ____ 1/4 SEC ____ ____ 1/4 SW 1/4 SEC 23

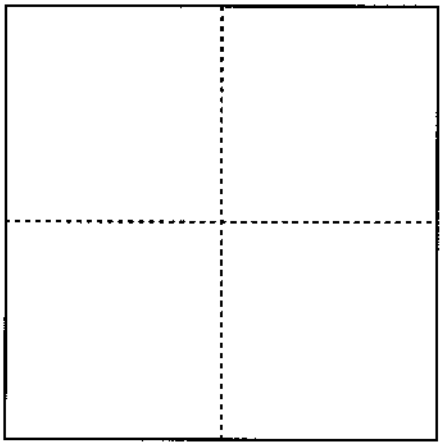

- IRR

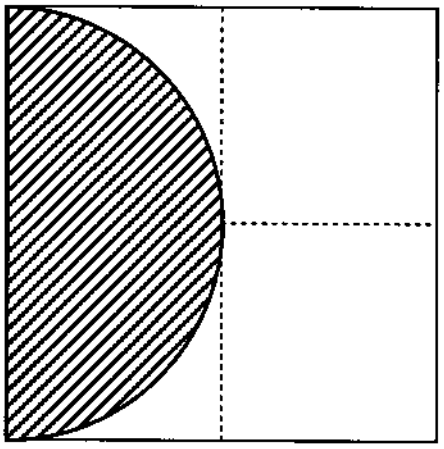

REMARKS: ____

SIGNATURE: Robert K Lenna DATE: 10/12/2009

PUMPAGE INVENTORY FIELD REPORT

BASIN NO: 117 PERMIT NO: 18076 & 26440

WELL: YES X NO ____ METER SER NO: ____

PUMP: YES X NO ____ PUMP TYPE: ____

MOTOR: YES X NO ____ MOTOR TYPE: ____

METER: YES ____ NO X METER READ: ____

PHOTO: YES ____ NO X ACRES IRR: 136.0

BENEFICIAL USE: YES X NO ____ PORTION X ALL ____ TYPE IRR

IF PARTIAL USE, SKETCH OF LAND IRRIGATED.

____ 1/4 ____ 1/4 SEC ____

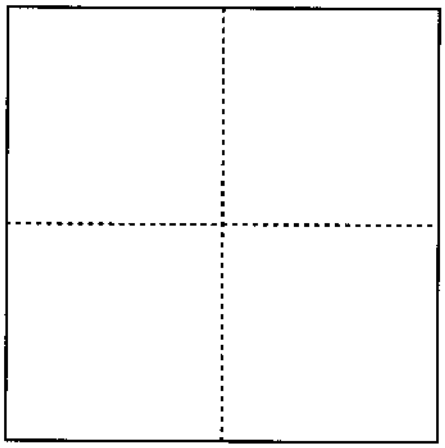

- IRR

____ 1/4 ____ 1/4 SEC 15

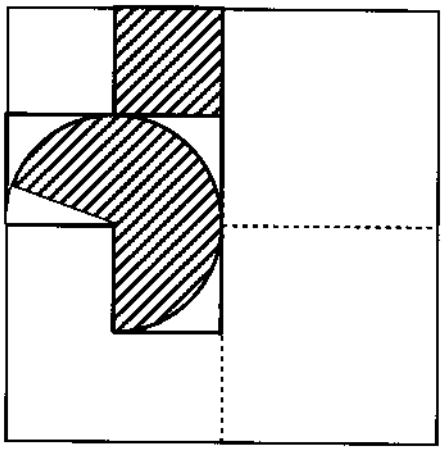

REMARKS: Alfalfa.

SIGNATURE: Robert K Lennis DATE: 10/13/2009

PUMPAGE INVENTORY FIELD REPORT

BASIN NO: 117 PERMIT NO: 19158

WELL: YES X NO ____ METER SER NO: ____

PUMP: YES X NO ____ PUMP TYPE: ____

MOTOR: YES X NO ____ MOTOR TYPE: ____

METER: YES ____ NO X METER READ: ____

PHOTO: YES ____ NO X ACRES IRR: 30.0

BENEFICIAL USE: YES X NO ____ PORTION ____ ALL X TYPE IRR

IF PARTIAL USE, SKETCH OF LAND IRRIGATED.

____ 1/4 ____ 1/4 SEC ____

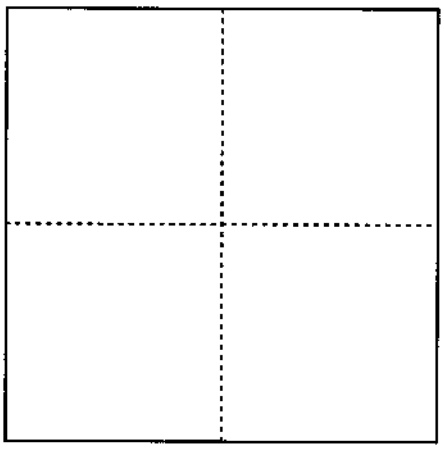

____ 1/4 ____ 1/4 SEC ____

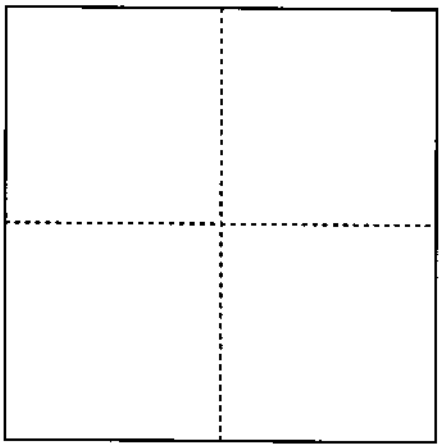

REMARKS: ____

SIGNATURE: Robert K Lenz DATE: 10/13/2009

PUMPAGE INVENTORY FIELD REPORT

BASIN NO: 117

PERMIT NO: 23177, 24683, 31371, 45521 - 2

WELL: YES X NO ____

METER SER NO: ____

PUMP: YES X NO ____

PUMP TYPE: ____

MOTOR: YES ____ NO ____

MOTOR TYPE: ____

METER: YES ____ NO ____

METER READ: ____

PHOTO: YES ____ NO X

ACRES IRR: 964.4

BENEFICIAL USE: YES X NO ____ PORTION X ALL ____ TYPE IRR

IF PARTIAL USE, SKETCH OF LAND IRRIGATED.

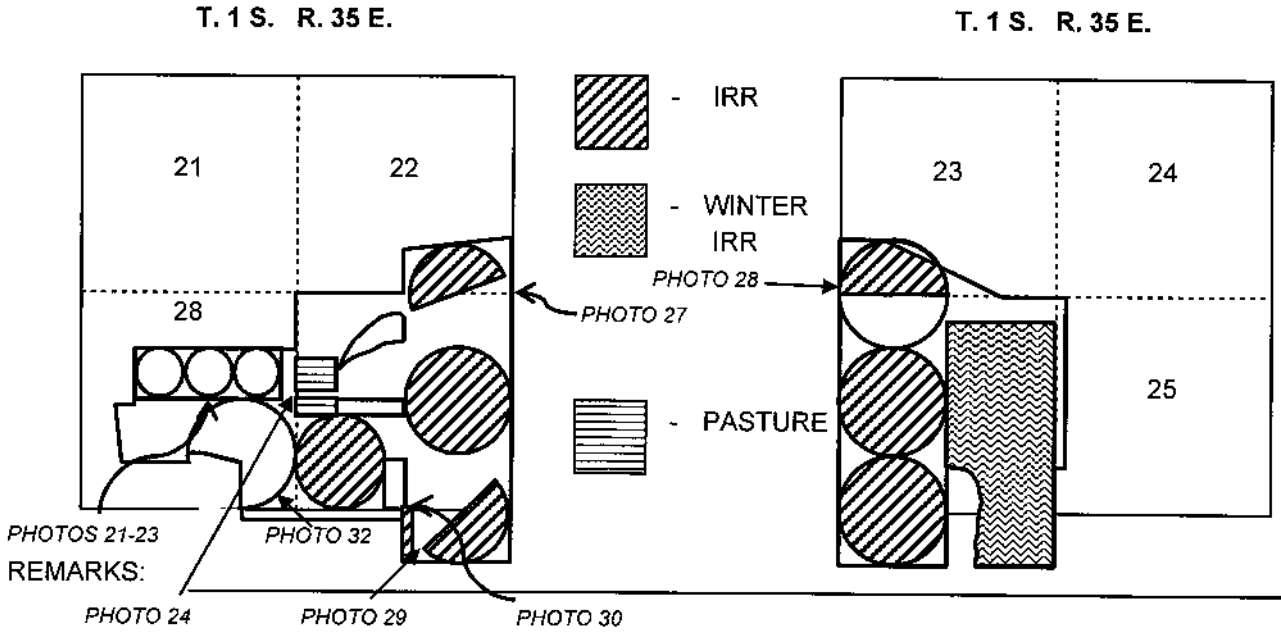

REMARKS:

SIGNATURE: Robert K Lenart

DATE: 10/13/2009

PUMPAGE INVENTORY FIELD REPORT

BASIN NO: 117

PERMIT NO: 23555 & 70393

WELL: YES X NO ____

METER SER NO: ____

PUMP: YES X NO ____

PUMP TYPE: ____

MOTOR: YES ____ NO ____

MOTOR TYPE: ____

METER: YES ____ NO X

METER READ: ____

PHOTO: YES ____ NO X

ACRES IRR: 37.9

BENEFICIAL USE: YES X NO ____ PORTION ____ ALL X TYPE IRR

IF PARTIAL USE, SKETCH OF LAND IRRIGATED.

____ 1/4 ____ 1/4 SEC ____

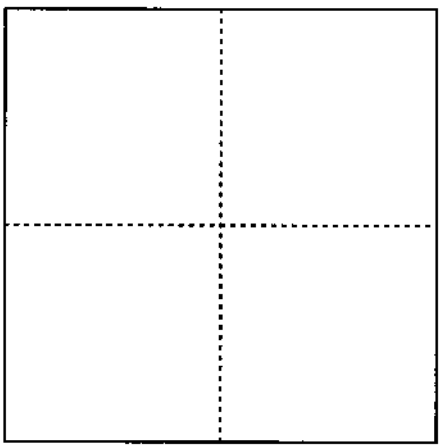

____ 1/4 ____ 1/4 SEC ____

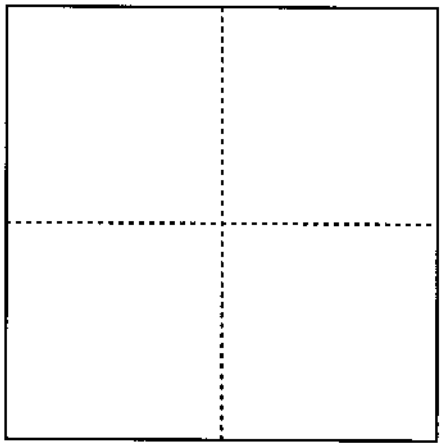

REMARKS: POD for Permit No. 70393 is same POD as Permit No. 30918.

SIGNATURE: Robert K Lennis

DATE: 10/12/2009

PUMPAGE INVENTORY FIELD REPORT

BASIN NO: 117 PERMIT NO: 23976

WELL: YES X NO ____ METER SER NO: ____

PUMP: YES X NO ____ PUMP TYPE: SUB

MOTOR: YES X NO ____ MOTOR TYPE: ____

METER: YES ____ NO X METER READ: ____

PHOTO: YES ____ NO X ACRES IRR: 3.0

BENEFICIAL USE: YES X NO ____ PORTION ____ ALL X TYPE IRR

IF PARTIAL USE, SKETCH OF LAND IRRIGATED.

____ 1/4 ____ 1/4 SEC ____

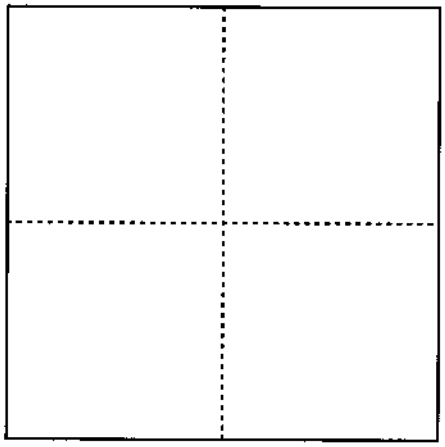

____ 1/4 ____ 1/4 SEC ____

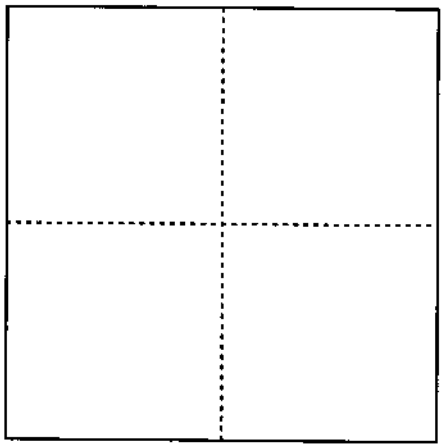

REMARKS: ____

SIGNATURE: Robert K Lennis DATE: 10/12/2009

PUMPAGE INVENTORY FIELD REPORT

BASIN NO: 117 PERMIT NO: 26365

WELL: YES X NO ____ METER SER NO: ____

PUMP: YES X NO ____ PUMP TYPE: ____

MOTOR: YES ____ NO ____ MOTOR TYPE: ____

METER: YES ____ NO ____ METER READ: ____

PHOTO: YES ____ NO X ACRES IRR: 83.5

BENEFICIAL USE: YES X NO ____ PORTION X ALL ____ TYPE IRR

IF PARTIAL USE, SKETCH OF LAND IRRIGATED.

____ 1/4 ____ 1/4 SEC 15

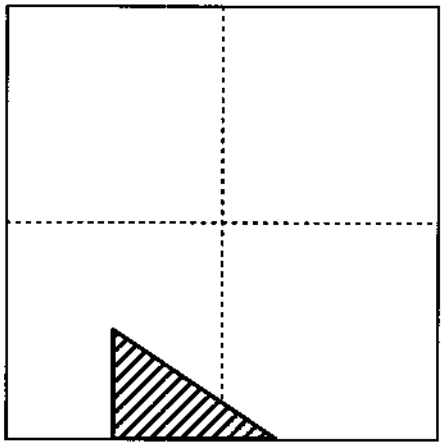

- IRR

____ 1/4 NE 1/4 SEC 22

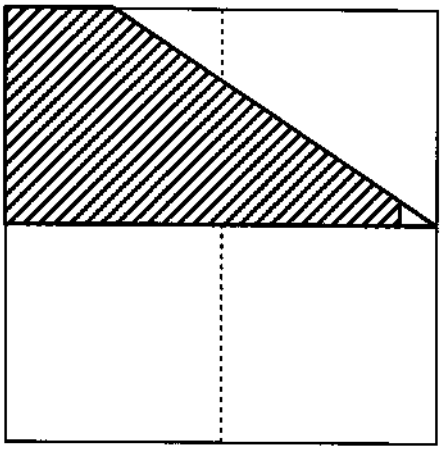

REMARKS: ____

SIGNATURE: Robert K Lennis DATE: 10/13/2009

PUMPAGE INVENTORY FIELD REPORT

BASIN NO: 117 PERMIT NO: 27155 & 34699

WELL: YES X NO ____ METER SER NO: ____

PUMP: YES X NO ____ PUMP TYPE: ____

MOTOR: YES X NO ____ MOTOR TYPE: ____

METER: YES ____ NO X METER READ: ____

PHOTO: YES ____ NO X ACRES IRR: 252.0

BENEFICIAL USE: YES X NO ____ PORTION X ALL ____ TYPE IRR

IF PARTIAL USE, SKETCH OF LAND IRRIGATED.

____ 1/4 ____ 1/4 SEC ____

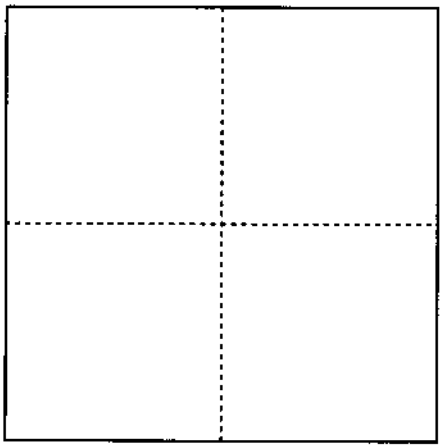

- IRR

____ 1/4 ____ 1/4 SEC 5

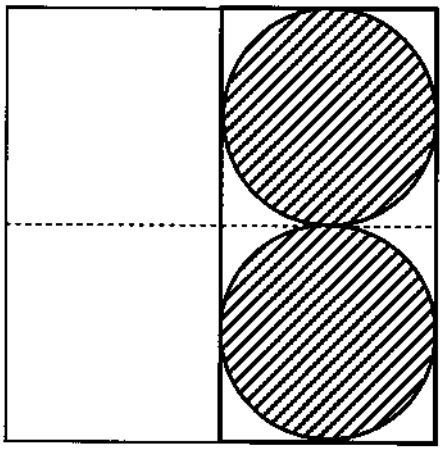

REMARKS: ____

SIGNATURE: Robert K Lewis DATE: 10/12/2009

PUMPAGE INVENTORY FIELD REPORT

BASIN NO: 117 PERMIT NO: 30444

WELL: YES X NO ____ METER SER NO: ____

PUMP: YES X NO ____ PUMP TYPE: ____

MOTOR: YES X NO ____ MOTOR TYPE: ____

METER: YES ____ NO X METER READ: ____

PHOTO: YES ____ NO X ACRES IRR: 153.0

BENEFICIAL USE: YES X NO ____ PORTION X ALL ____ TYPE IRR

IF PARTIAL USE, SKETCH OF LAND IRRIGATED.

____ 1/4 ____ 1/4 SEC ____

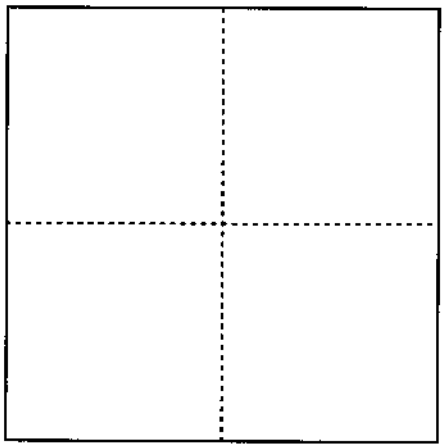

- IRR

____ 1/4 ____ 1/4 SEC ____

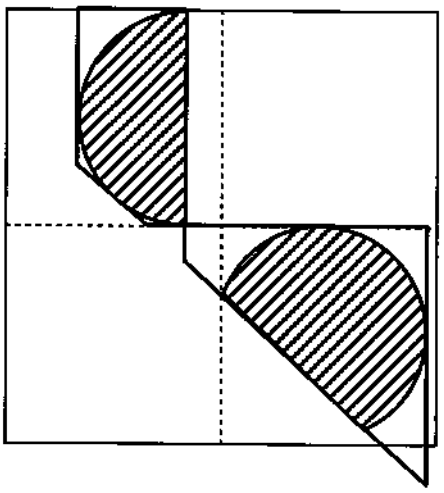

REMARKS: ____

SIGNATURE: Rudy K Lewis DATE: 10/12/2009

PUMPAGE INVENTORY FIELD REPORT

BASIN NO: 117

PERMIT NO: 30918

WELL: YES X NO ____

METER SER NO: 060247908

PUMP: YES X NO ____

PUMP TYPE: ____

MOTOR: YES X NO ____

MOTOR TYPE: ____

METER: YES X NO ____

METER READ: 89525500

PHOTO: YES ____ NO X

ACRES IRR: 42.1

BENEFICIAL USE: YES X NO ____ PORTION ____ ALL X TYPE IRR

IF PARTIAL USE, SKETCH OF LAND IRRIGATED.

____ 1/4 ____ 1/4 SEC ____

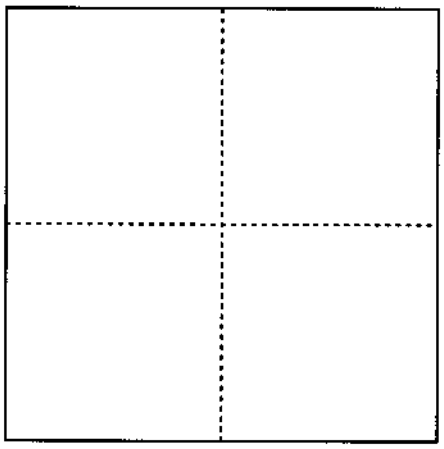

____ 1/4 ____ 1/4 SEC ____

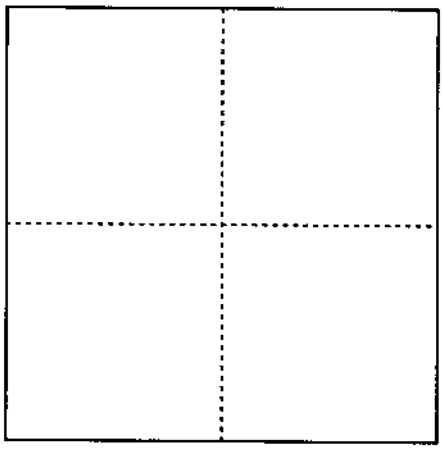

REMARKS: ____

SIGNATURE: Robert K Lenz

DATE: 10/12/2009

PUMPAGE INVENTORY FIELD REPORT

BASIN NO: 117 PERMIT NO: 31373

WELL: YES X NO ____ METER SER NO: 93101808

PUMP: YES X NO ____ PUMP TYPE: ____

MOTOR: YES X NO ____ MOTOR TYPE: ____

METER: YES X NO ____ METER READ: 000000 X 0.001 AF

PHOTO: YES X NO ____ ACRES IRR: 0

BENEFICIAL USE: YES ____ NO X PORTION ____ ALL ____ TYPE ____

IF PARTIAL USE, SKETCH OF LAND IRRIGATED.

____ 1/4 SE 1/4 SEC 9

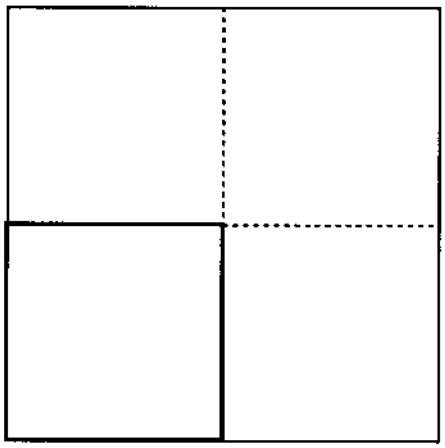

____ 1/4 NE 1/4 SEC 16

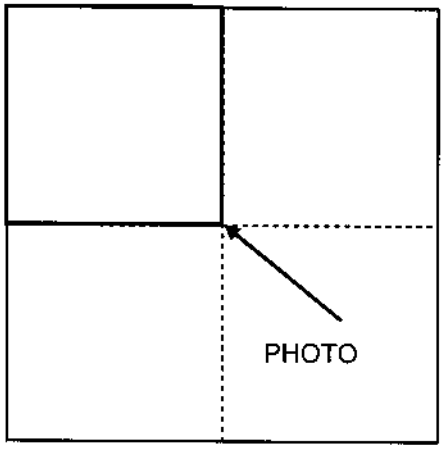

REMARKS: ____

SIGNATURE: [signature] DATE: 10/12/2009

PUMPAGE INVENTORY FIELD REPORT

BASIN NO: 117 PERMIT NO: 38516

WELL: YES X NO ____ METER SER NO: ____

PUMP: YES X NO ____ PUMP TYPE: ____

MOTOR: YES X NO ____ MOTOR TYPE: ____

METER: YES ____ NO X METER READ: ____

PHOTO: YES ____ NO X ACRES IRR: 294.10

BENEFICIAL USE: YES X NO ____ PORTION X ALL ____ TYPE IRR

IF PARTIAL USE, SKETCH OF LAND IRRIGATED.

____ 1/4 ____ 1/4 SEC ____

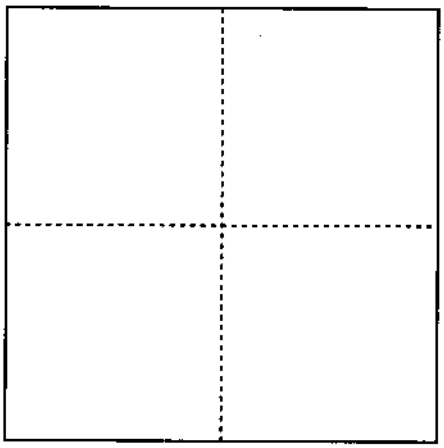

- IRR

____ 1/4 ____ 1/4 SEC ____

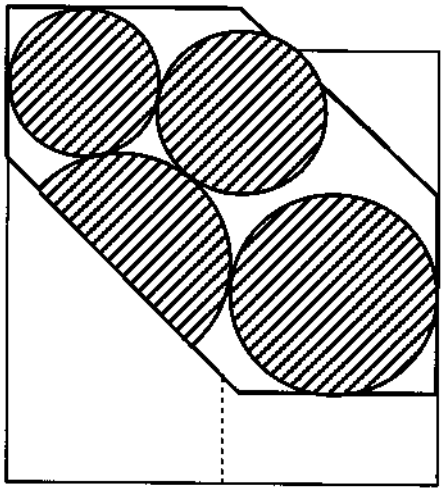

REMARKS: ____

SIGNATURE: Robert K Lemons DATE: 10/12/2009

PUMPAGE INVENTORY FIELD REPORT

BASIN NO: 117 PERMIT NO: 40604

WELL: YES X NO ____ METER SER NO: ____

PUMP: YES X NO ____ PUMP TYPE: SUB

MOTOR: YES X NO ____ MOTOR TYPE: ____

METER: YES ____ NO X METER READ: ____

PHOTO: YES X NO ____ ACRES IRR: 0

BENEFICIAL USE: YES ____ NO X PORTION ____ ALL ____ TYPE ____

IF PARTIAL USE, SKETCH OF LAND IRRIGATED.

____ 1/4 NE 1/4 SEC 27

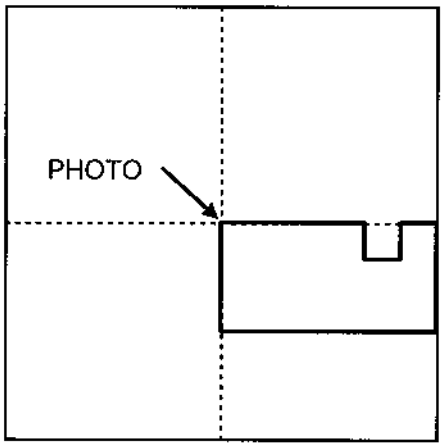

____ 1/4 NW 1/4 SEC 26

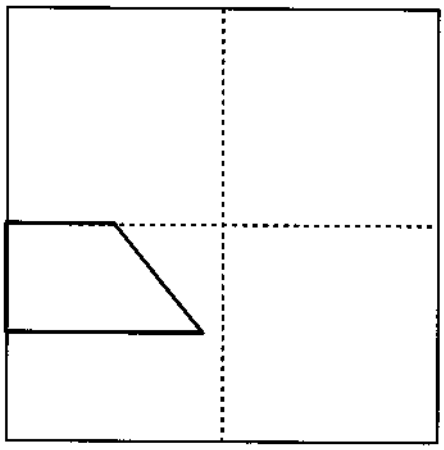

REMARKS: 1 home and a small pond.

SIGNATURE: Robert K Dennis DATE: 10/12/2009

PUMPAGE INVENTORY FIELD REPORT

BASIN NO: 117 PERMIT NO: 44536 thru 44539

WELL: YES X NO ____ METER SER NO: ____

PUMP: YES X NO ____ PUMP TYPE: ____

MOTOR: YES X NO ____ MOTOR TYPE: ____

METER: YES ____ NO X METER READ: ____

PHOTO: YES ____ NO X ACRES IRR: SEE PAGE 2/2

BENEFICIAL USE: YES X NO ____ PORTION X ALL ____ TYPE IRR

IF PARTIAL USE, SKETCH OF LAND IRRIGATED.

____ 1/4 ____ 1/4 SEC 23

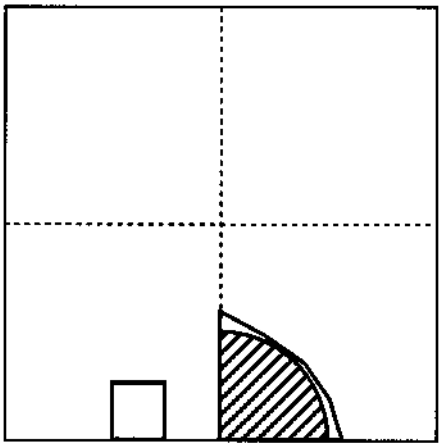

- IRR

____ 1/4 ____ 1/4 SEC 26

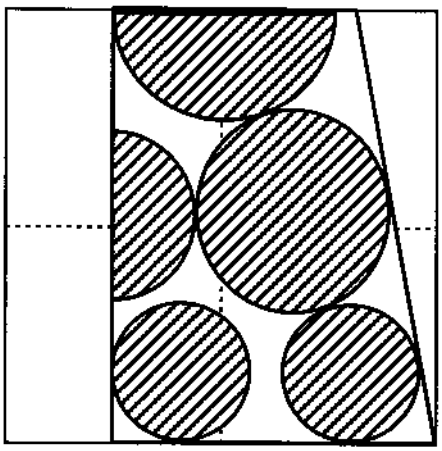

REMARKS: ____

SIGNATURE: Robert K Lewis DATE: 10/12/2009

PUMPAGE INVENTORY FIELD REPORT

BASIN NO: 117

PERMIT NO: 44536 thru 44539

WELL: YES X NO ____

METER SER NO: ____

PUMP: YES X NO ____

PUMP TYPE: ____

MOTOR: YES X NO ____

MOTOR TYPE: ____

METER: YES ____ NO X

METER READ: ____

PHOTO: YES ____ NO X

ACRES IRR: 484.90

BENEFICIAL USE: YES X NO ____ PORTION X ALL ____ TYPE IRR

IF PARTIAL USE, SKETCH OF LAND IRRIGATED.

____ 1/4 ____ 1/4 SEC 35

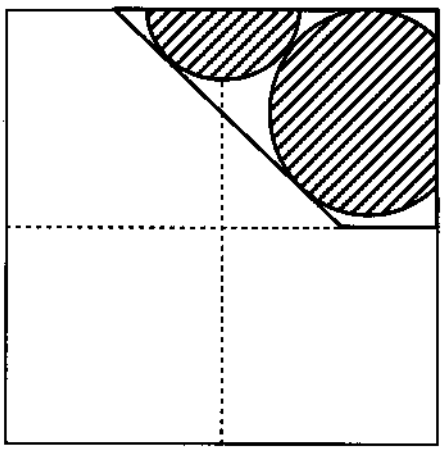

- IRR

____ 1/4 ____ 1/4 SEC 36

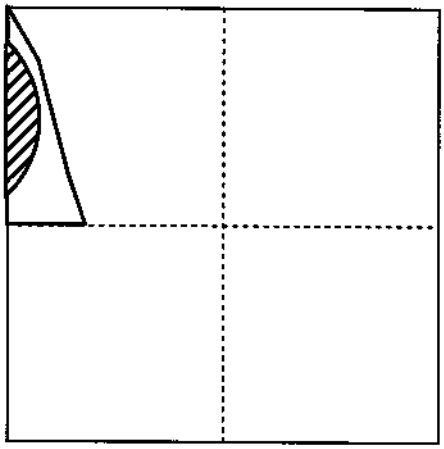

REMARKS: ____

SIGNATURE: Robert K Lennon

DATE: 10/12/2009

PUMPAGE INVENTORY FIELD REPORT

BASIN NO: 117 PERMIT NO: 44540 et al.

WELL: YES X NO ____ METER SER NO: ____

PUMP: YES ____ NO ____ PUMP TYPE: ____

MOTOR: YES ____ NO ____ MOTOR TYPE: ____

METER: YES ____ NO ____ METER READ: ____

PHOTO: YES X NO ____ ACRES IRR: SEE PAGE 3/3

BENEFICIAL USE: YES ____ NO X PORTION ____ ALL ____ TYPE ____

IF PARTIAL USE, SKETCH OF LAND IRRIGATED.

____ 1/4 ____ 1/4 SEC 23 ____ 1/4 ____ 1/4 SEC 24

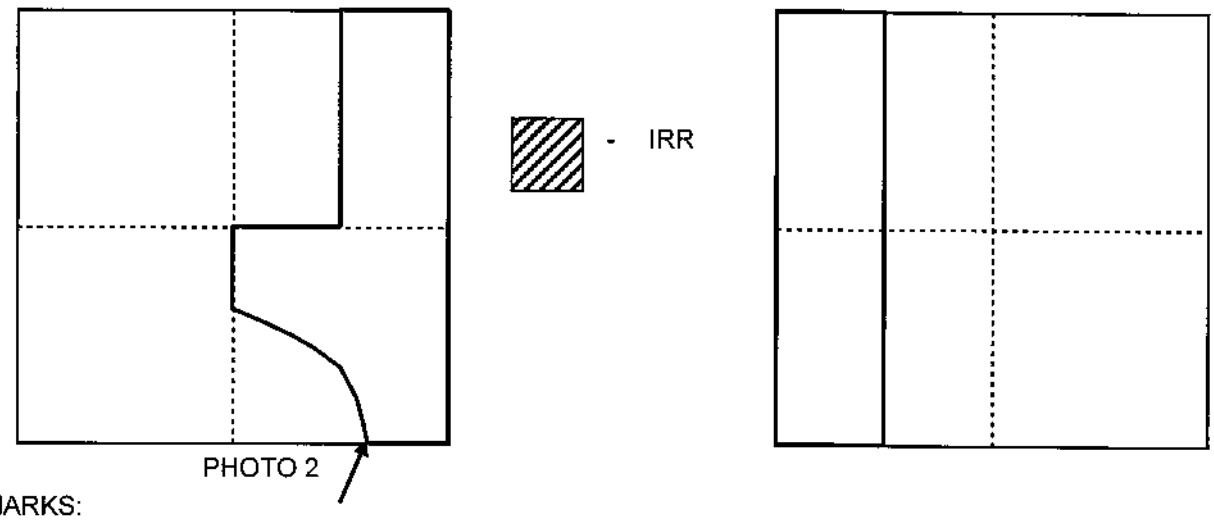

REMARKS: ____

SIGNATURE: Robert K Lanier DATE: 10/12/2009

PUMPAGE INVENTORY FIELD REPORT

BASIN NO: 117 PERMIT NO: 44540 et al.

WELL: YES X NO ____ METER SER NO: ____

PUMP: YES ____ NO ____ PUMP TYPE: ____

MOTOR: YES ____ NO ____ MOTOR TYPE: ____

METER: YES ____ NO ____ METER READ: ____

PHOTO: YES X NO ____ ACRES IRR: SEE PAGE 3/3

BENEFICIAL USE: YES X NO ____ PORTION X ALL ____ TYPE IRR

IF PARTIAL USE, SKETCH OF LAND IRRIGATED.

____ 1/4 ____ 1/4 SEC 26

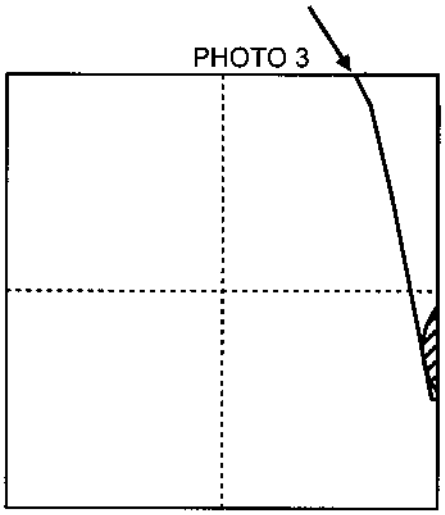

- IRR

____ 1/4 ____ 1/4 SEC 25

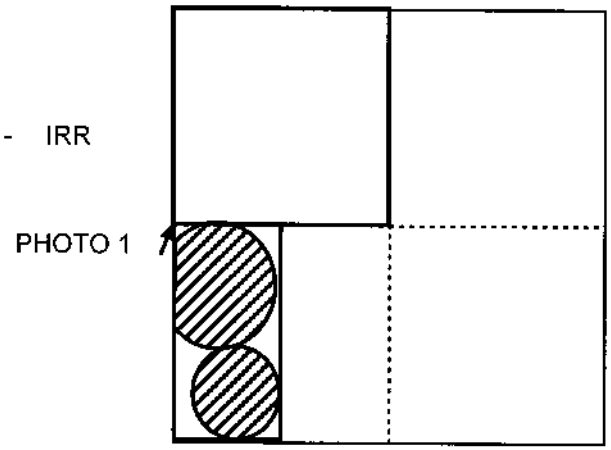

REMARKS: POD 52183: No S/N, RD - 712609000

SIGNATURE: Robert K Lewis DATE: 10/12/2009

PUMPAGE INVENTORY FIELD REPORT

BASIN NO: 117 PERMIT NO: 44540 et al.

WELL: YES X NO ____ METER SER NO: ____

PUMP: YES X NO ____ PUMP TYPE: ____

MOTOR: YES ____ NO ____ MOTOR TYPE: ____

METER: YES ____ NO ____ METER READ: ____

PHOTO: YES ____ NO X ACRES IRR: 128.0

BENEFICIAL USE: YES X NO ____ PORTION X ALL ____ TYPE IRR

IF PARTIAL USE, SKETCH OF LAND IRRIGATED.

____ 1/4 ____ 1/4 SEC ____

NW 1/4 NW 1/4 SEC 36

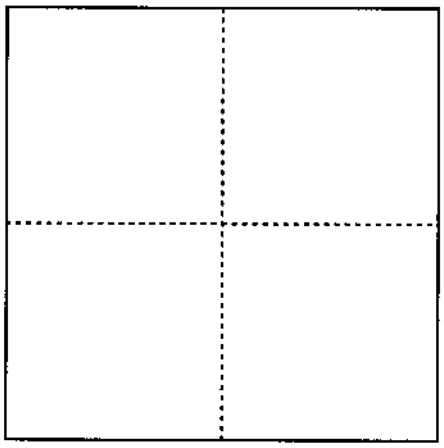

- IRR

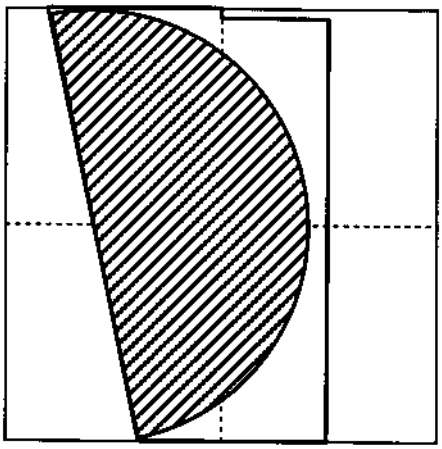

REMARKS: Locked.

SIGNATURE: Robert K Lewis DATE: 10/12/2009

PUMPAGE INVENTORY FIELD REPORT

BASIN NO: 117

PERMIT NO: 45236 thru 45239, 67036

WELL: YES X NO ____

METER SER NO: 03101337

PUMP: YES X NO ____

PUMP TYPE: ____

MOTOR: YES X NO ____

MOTOR TYPE: ____

METER: YES X NO ____

METER READ: 099558 X 0.001 AF

PHOTO: YES ____ NO X

ACRES IRR: 225.7

BENEFICIAL USE: YES X NO ____ PORTION ____ ALL X TYPE IRR

IF PARTIAL USE, SKETCH OF LAND IRRIGATED.

____ 1/4 ____ 1/4 SEC ____

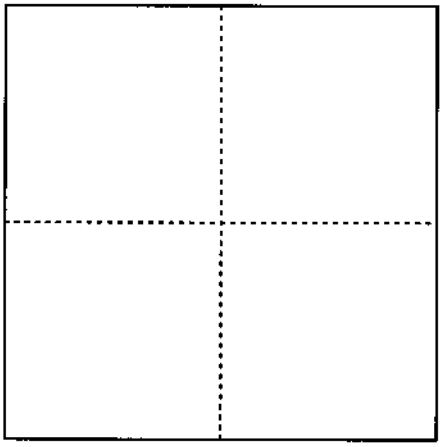

- IRR

- IRR OUTSIDE POU

____ 1/4 ____ 1/4 SEC ____

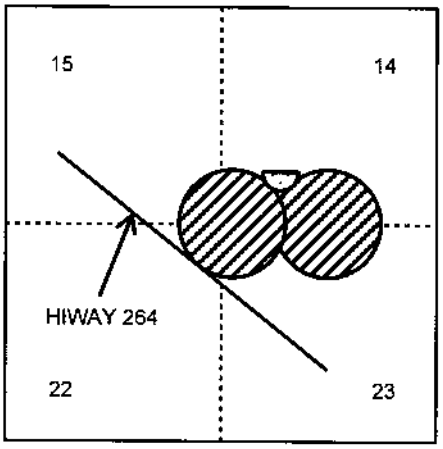

REMARKS: Small, half-circle pivot is outside POU - approx. 9 acres.

RD - 568754 X 0.001 AF - 10/8/2008. Serial No. 03101337.

SIGNATURE: Robert K Lewis

DATE: 10/12/2009

PUMPAGE INVENTORY FIELD REPORT

BASIN NO: 117

PERMIT NO: 46174 thru 46178

WELL: YES X NO ____

METER SER NO: ____

PUMP: YES X NO ____

PUMP TYPE: ____

MOTOR: YES X NO ____

MOTOR TYPE: ____

METER: YES X NO ____

METER READ: ____

PHOTO: YES ____ NO X

ACRES IRR: 124.95

BENEFICIAL USE: YES X NO ____ PORTION ____ ALL X TYPE IRR

IF PARTIAL USE, SKETCH OF LAND IRRIGATED.

____ 1/4 ____ 1/4 SEC ____

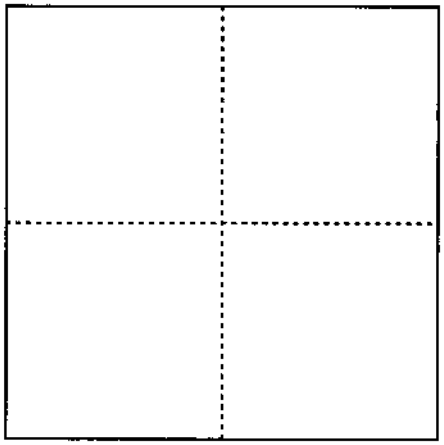

____ 1/4 ____ 1/4 SEC ____

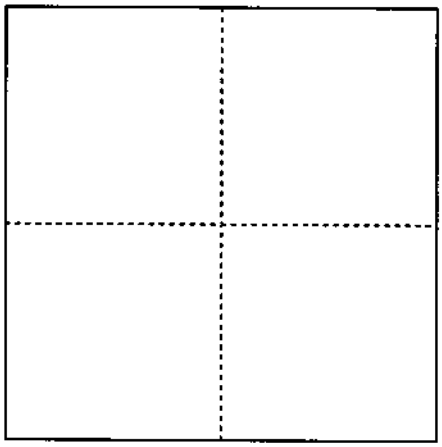

REMARKS: Meter broken.

SIGNATURE: Robert K Lenart

DATE: 10/13/2009

PUMPAGE INVENTORY FIELD REPORT

BASIN NO: 117

PERMIT NO: 48679 & 48680

WELL: YES X NO ____

METER SER NO: 0181855 N

PUMP: YES X NO ____

PUMP TYPE: SUB

MOTOR: YES X NO ____

MOTOR TYPE: ____

METER: YES X NO ____

METER READ: 817619 X 0.001 AF

PHOTO: YES ____ NO X

ACRES IRR: 117.7

BENEFICIAL USE: YES X NO ____ PORTION ____ ALL X TYPE IRR

IF PARTIAL USE, SKETCH OF LAND IRRIGATED.

____ 1/4 ____ 1/4 SEC ____

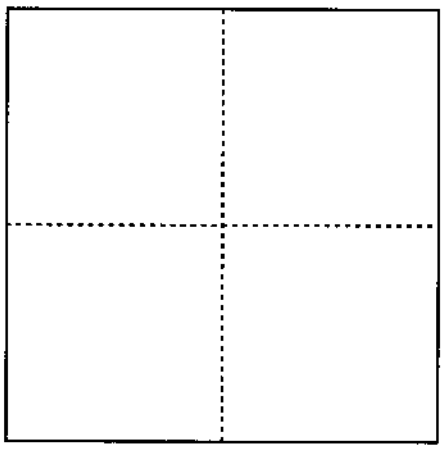

____ 1/4 ____ 1/4 SEC ____

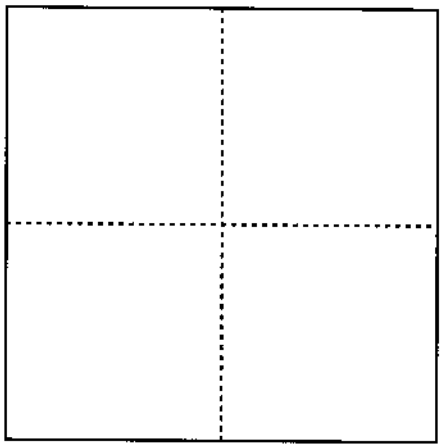

REMARKS: ____

SIGNATURE: Robert K Lewis

DATE: 10/13/2009

PUMPAGE INVENTORY FIELD REPORT

BASIN NO: 117

PERMIT NO: 57567

WELL: YES X NO ____

METER SER NO: No S/N

PUMP: YES X NO ____

PUMP TYPE: ____

MOTOR: YES X NO ____

MOTOR TYPE: ____

METER: YES X NO ____

METER READ: ____

PHOTO: YES ____ NO X

ACRES IRR: 125.47

BENEFICIAL USE: YES X NO ____ PORTION ____ ALL X TYPE IRR

IF PARTIAL USE, SKETCH OF LAND IRRIGATED.

____ 1/4 ____ 1/4 SEC ____

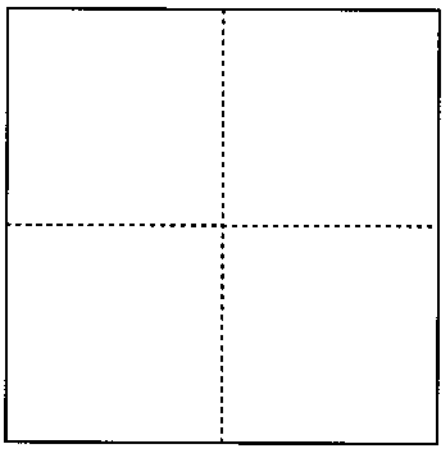

____ 1/4 ____ 1/4 SEC ____

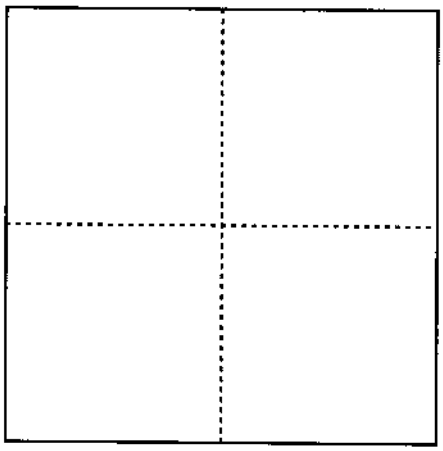

REMARKS: Meter cover padlocked.

SIGNATURE: Robert K Lewis

DATE: 10/12/2009

PUMPAGE INVENTORY FIELD REPORT

BASIN NO: 117

PERMIT NO: 69435 thru 69438

WELL: YES X NO ____

METER SER NO: 02067568

PUMP: YES X NO ____

PUMP TYPE: ____

MOTOR: YES X NO ____

MOTOR TYPE: ____

METER: YES X NO ____

METER READ: 188542 X 0.001 AF

PHOTO: YES ____ NO X

ACRES IRR: 122.25

BENEFICIAL USE: YES X NO ____ PORTION ____ ALL X TYPE IRR

IF PARTIAL USE, SKETCH OF LAND IRRIGATED.

____ 1/4 ____ 1/4 SEC 21

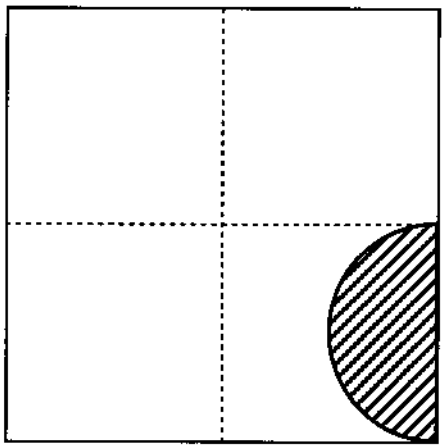

- IRR

____ 1/4 ____ 1/4 SEC 22

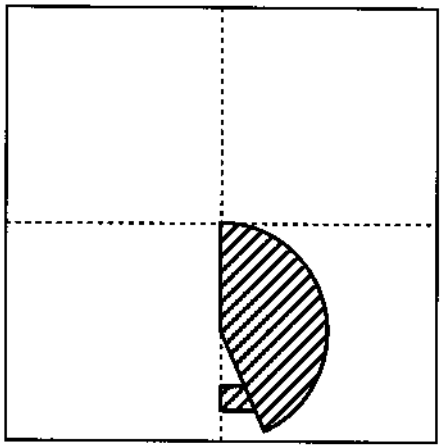

REMARKS: Call before reading meter.

RD - 690195 X 0.001 AF - 10/8/2008. Serial No. 02067568.

SIGNATURE: Robert K Lennis

DATE: 10/13/2009

PUMPAGE INVENTORY FIELD REPORT

BASIN NO: 117 PERMIT NO: 70164 et al.

WELL: YES X NO ____ METER SER NO: ____

PUMP: YES X NO ____ PUMP TYPE: ____

MOTOR: YES ____ NO ____ MOTOR TYPE: ____

METER: YES ____ NO ____ METER READ: ____

PHOTO: YES X NO ____ ACRES IRR: SEE PAGE 5/5

BENEFICIAL USE: YES X NO ____ PORTION X ALL ____ TYPE IRR

IF PARTIAL USE, SKETCH OF LAND IRRIGATED.

____ 1/4 ____ 1/4 SEC 4 ____ 1/4 ____ 1/4 SEC 3

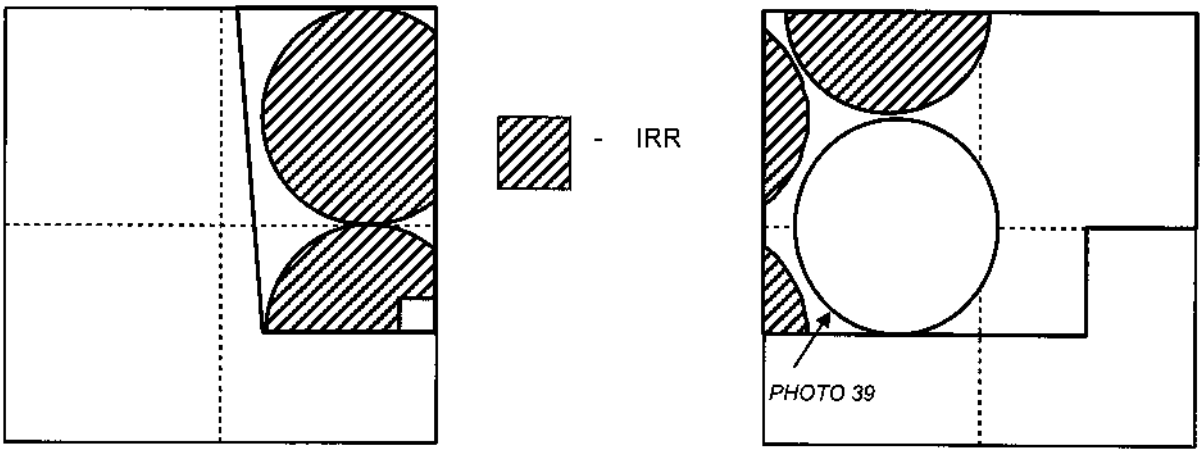

REMARKS: Permit # 70165 POD: S/N 080043512 RD - 961911 x 0.001 AF

Permit # 70167 POD: S/N 931201812 RD - 105735 x 0.001 AF

SIGNATURE: Robert K Lennis DATE: 10/13/2009

PUMPAGE INVENTORY FIELD REPORT

BASIN NO: 117 PERMIT NO: 70164 et al.

WELL: YES X NO ____ METER SER NO: ____

PUMP: YES X NO ____ PUMP TYPE: ____

MOTOR: YES ____ NO ____ MOTOR TYPE: ____

METER: YES ____ NO ____ METER READ: ____

PHOTO: YES ____ NO X ACRES IRR: SEE PAGE 5/5

BENEFICIAL USE: YES X NO ____ PORTION X ALL ____ TYPE IRR

IF PARTIAL USE, SKETCH OF LAND IRRIGATED.

____ 1/4 ____ 1/4 SEC 33 ____ 1/4 ____ 1/4 SEC 34

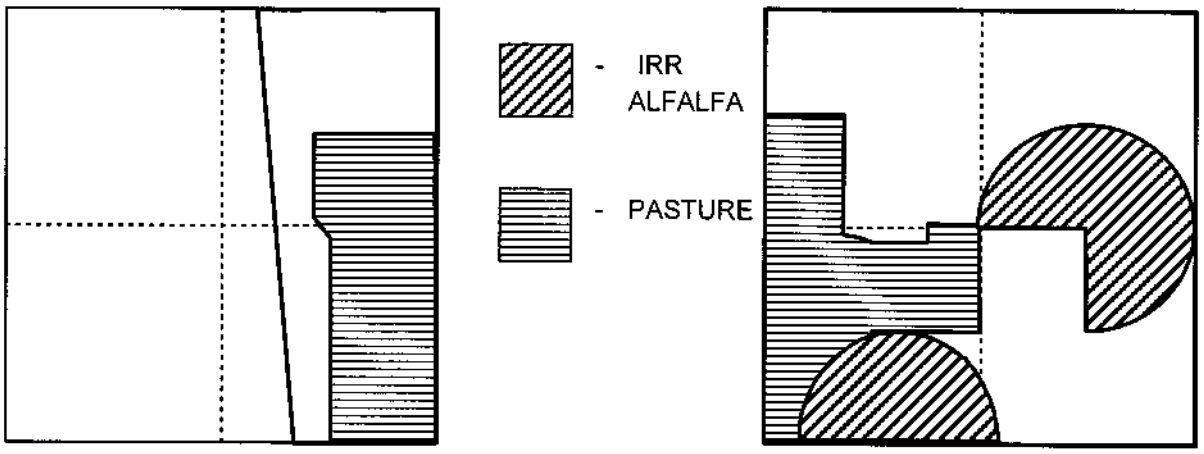

REMARKS: Permit # 70166 POD: S/N 080056310 RD - 000109 x 0.001 AF.

10/8/2008: Permit # 70166 POD; S/N 080056310 RD - 000111 x 0.001 AF.

SIGNATURE: Robert K Lemon DATE: 10/13/2009

PUMPAGE INVENTORY FIELD REPORT

BASIN NO: 117 PERMIT NO: 70164 et al.

WELL: YES X NO ____ METER SER NO: ____

PUMP: YES X NO ____ PUMP TYPE: ____

MOTOR: YES ____ NO ____ MOTOR TYPE: ____

METER: YES ____ NO ____ METER READ: ____

PHOTO: YES ____ NO X ACRES IRR: SEE PAGE 5/5

BENEFICIAL USE: YES X NO ____ PORTION X ALL ____ TYPE IRR

IF PARTIAL USE, SKETCH OF LAND IRRIGATED.

____ 1/4 ____ 1/4 SEC 28 ____ 1/4 ____ 1/4 SEC 27

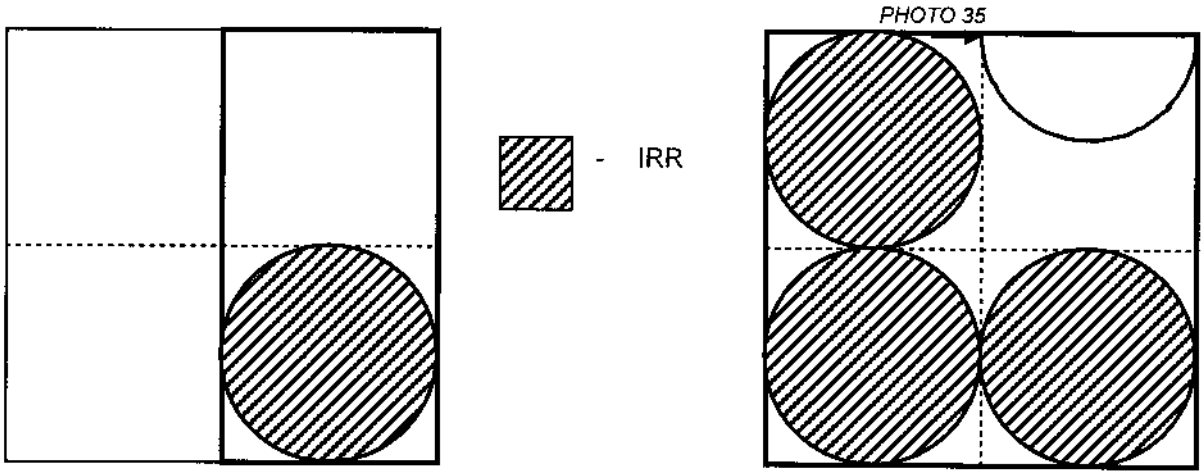

REMARKS: Permit # 70164 POD: S/N 931201811, RD - 000000 x 0.001 AF.

Permit # 70454 POD: No S/N, RD - 249445 x 0.001 AF. (10/8/2008: RD - 257416)

Permit # 70457 POD: S/N 931001815, RD - 922881 x 0.001 AF. (Meter replaced)

Permit # 70462 POD: S/N 9381818, RD - 700306 x 0.001 AF. (Same RD as 2008)

SIGNATURE: Robert K Lennis DATE: 10/13/2009

PUMPAGE INVENTORY FIELD REPORT

BASIN NO: 117 PERMIT NO: 70164 et al.

WELL: YES X NO ____ METER SER NO: ____

PUMP: YES X NO ____ PUMP TYPE: ____

MOTOR: YES ____ NO ____ MOTOR TYPE: ____

METER: YES ____ NO ____ METER READ: ____

PHOTO: YES ____ NO X ACRES IRR: SEE PAGE 5/5

BENEFICIAL USE: YES X NO ____ PORTION X ALL ____ TYPE IRR

IF PARTIAL USE, SKETCH OF LAND IRRIGATED.

____ 1/4 ____ 1/4 SEC ____

____ 1/4 ____ 1/4 SEC 26

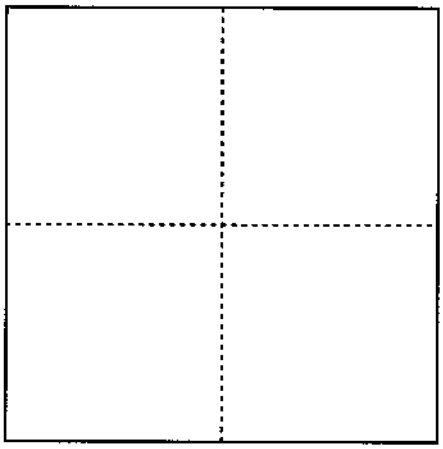

- IRR

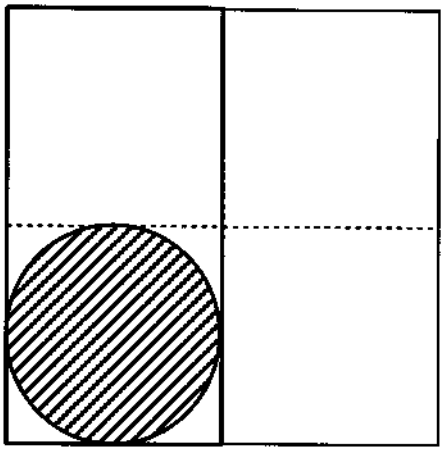

REMARKS: ____

SIGNATURE: Robert K. Lennis DATE: 10/13/2009

PUMPAGE INVENTORY FIELD REPORT

BASIN NO: 117 PERMIT NO: 70164 et al.

WELL: YES X NO ____ METER SER NO: ____

PUMP: YES X NO ____ PUMP TYPE: ____

MOTOR: YES ____ NO ____ MOTOR TYPE: ____

METER: YES ____ NO ____ METER READ: ____

PHOTO: YES X NO ____ ACRES IRR: 1256

BENEFICIAL USE: YES ____ NO X PORTION ____ ALL ____ TYPE ____

IF PARTIAL USE, SKETCH OF LAND IRRIGATED.

____ 1/4 ____ 1/4 SEC 22 ____ 1/4 ____ 1/4 SEC 23

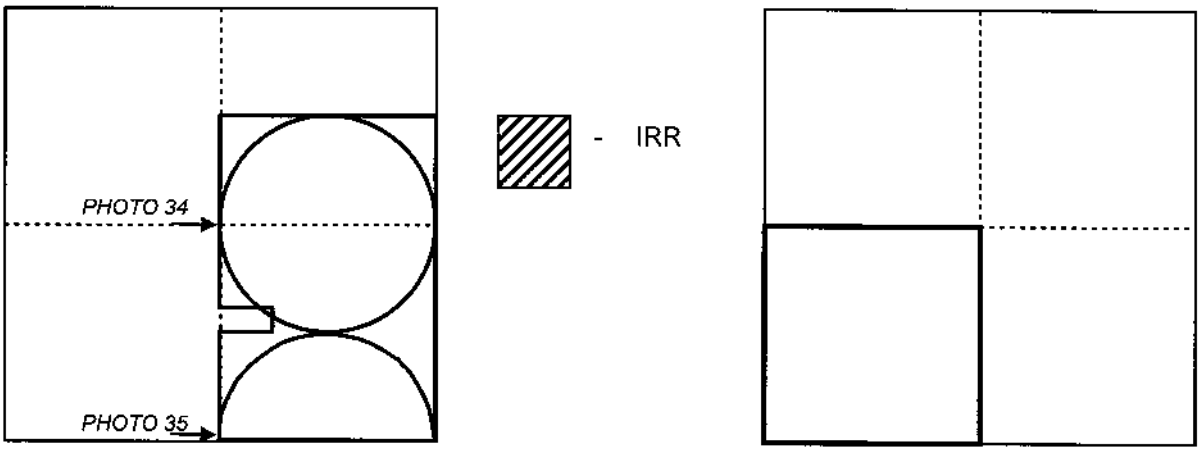

REMARKS: Permit # 70445 POD: Well Not Visible

Permit # 70463 POD: No S/N, RD - 276650 x 0.001 AF.

SIGNATURE: [signature] DATE: 10/13/2009

PUMPAGE INVENTORY FIELD REPORT

BASIN NO: 117 PERMIT NO: 70836 et al.

WELL: YES X NO ____ METER SER NO: ____

PUMP: YES X NO ____ PUMP TYPE: ____

MOTOR: YES X NO ____ MOTOR TYPE: ____

METER: YES ____ NO ____ METER READ: ____

PHOTO: YES X NO ____ ACRES IRR: SEE PAGE 3/3

BENEFICIAL USE: YES X NO ____ PORTION X ALL ____ TYPE IRR

IF PARTIAL USE, SKETCH OF LAND IRRIGATED.

____ 1/4 ____ 1/4 SEC 16 ____ 1/4 ____ 1/4 SEC 15

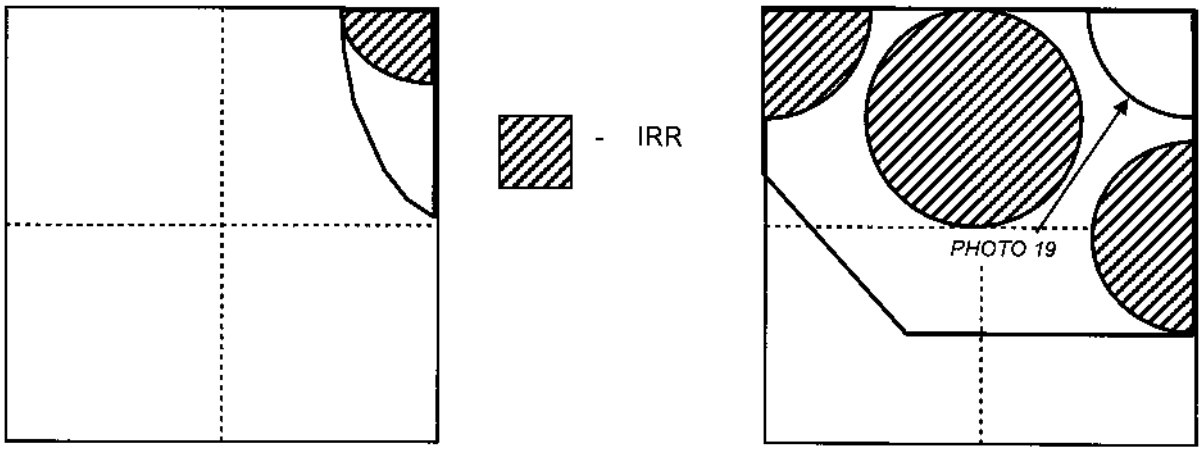

REMARKS: **Permit # 70836 POD: S/N 93101810, RD - 772264 x 0.001 AF.** ***(No S/N - 2008)***

Permit # 70837 POD: Well inoperable

Permit # 70839 POD: Well inoperable

Alfalfa.

SIGNATURE: Robert K Lennis DATE: 10/12/2009

PUMPAGE INVENTORY FIELD REPORT

BASIN NO: 117 PERMIT NO: 70836 et al.

WELL: YES X NO ____ METER SER NO: ____

PUMP: YES X NO ____ PUMP TYPE: ____

MOTOR: YES X NO ____ MOTOR TYPE: ____

METER: YES ____ NO ____ METER READ: ____

PHOTO: YES ____ NO X ACRES IRR: SEE PAGE 3/3

BENEFICIAL USE: YES X NO ____ PORTION X ALL ____ TYPE IRR

IF PARTIAL USE, SKETCH OF LAND IRRIGATED.

____ 1/4 ____ 1/4 SEC 11 ____ 1/4 ____ 1/4 SEC 14

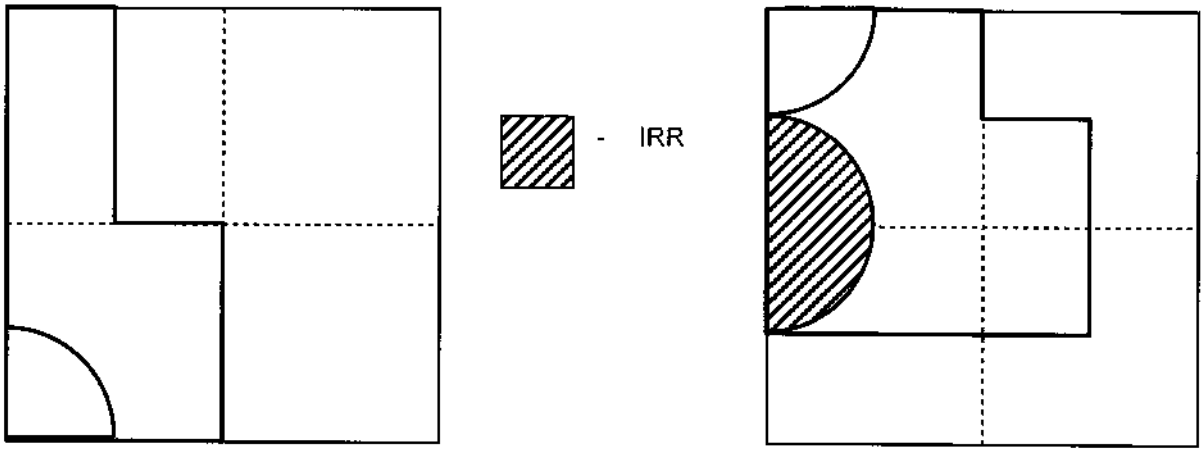

REMARKS: Alfalfa.

SIGNATURE: Robert K Lewis DATE: 10/12/2009

PUMPAGE INVENTORY FIELD REPORT

BASIN NO: 117 PERMIT NO: 70836 et al.

WELL: YES X NO ____ METER SER NO: ____

PUMP: YES X NO ____ PUMP TYPE: ____

MOTOR: YES X NO ____ MOTOR TYPE: ____

METER: YES ____ NO ____ METER READ: ____

PHOTO: YES ____ NO X ACRES IRR: 493

BENEFICIAL USE: YES X NO ____ PORTION X ALL ____ TYPE IRR

IF PARTIAL USE, SKETCH OF LAND IRRIGATED.

____ 1/4 ____ 1/4 SEC 9 ____ 1/4 ____ 1/4 SEC 10

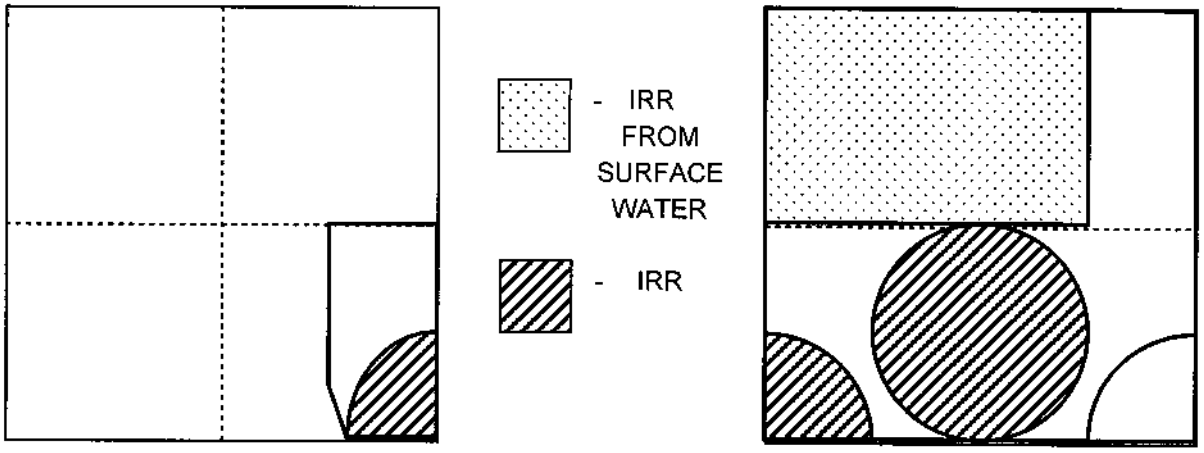

REMARKS: **Permit # 70841 POD: S/N 9380180, RD - 000000 x 0.001 AF.**

Permit # 70842 POD: S/N 931201816, RD - 919096 x 0.001 AF. ***(10/8/2008: RD - 946536)***

Well right next to Permit # 70842 POD: No S/N, RD - 924707000 gal.

Alfalfa.

SIGNATURE: Robert K Lewis DATE: 10/12/2009

PUMPAGE INVENTORY FIELD REPORT

BASIN NO: 117 PERMIT NO: 73249

WELL: YES X NO ____ METER SER NO: 0881022

PUMP: YES X NO ____ PUMP TYPE: ____

MOTOR: YES X NO ____ MOTOR TYPE: ____

METER: YES X NO ____ METER READ: 252130 x 0.001 AF

PHOTO: YES ____ NO X ACRES IRR: 155.65

BENEFICIAL USE: YES X NO ____ PORTION ____ ALL X TYPE IRR

IF PARTIAL USE, SKETCH OF LAND IRRIGATED.

____ 1/4 ____ 1/4 SEC ____ ____ 1/4 ____ 1/4 SEC 23

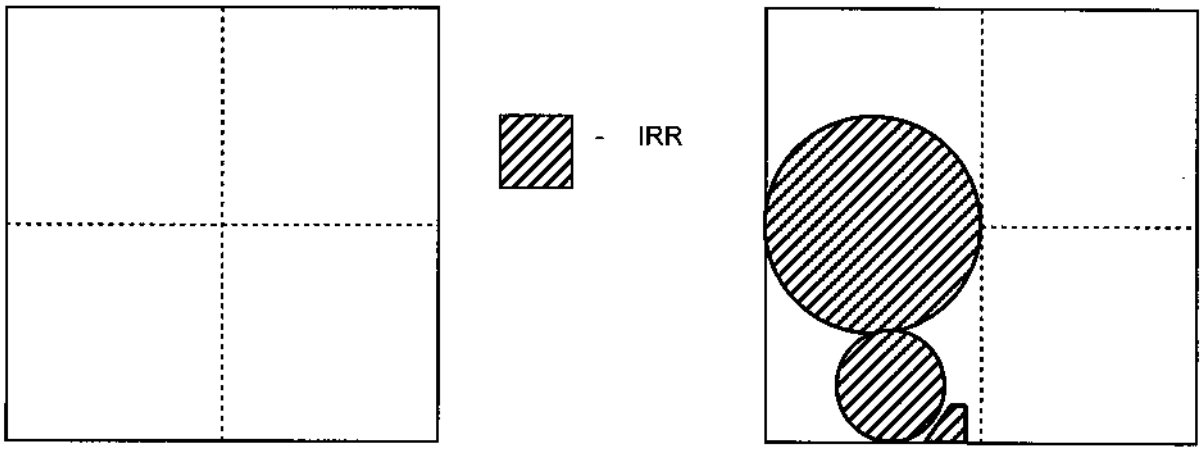

REMARKS: RD - 625356 x 0.001 AF - 10/8/2008. Serial No. 0881022.

SIGNATURE: [signature] DATE: 10/12/2009

PUMPAGE INVENTORY FIELD REPORT

BASIN NO: 117

PERMIT NO: 74042, 76784-T thru 76788-T

WELL: YES X NO ____

METER SER NO: 08101002

PUMP: YES X NO ____

PUMP TYPE: ____

MOTOR: YES X NO ____

MOTOR TYPE: ____

METER: YES X NO ____

METER READ: 753828 x 0.001 AF

PHOTO: YES ____ NO X

ACRES IRR: 103.02

BENEFICIAL USE: YES X NO ____ PORTION ____ ALL X TYPE IRR

IF PARTIAL USE, SKETCH OF LAND IRRIGATED.

____ 1/4 ____ 1/4 SEC ____

____ 1/4 SW 1/4 SEC 4

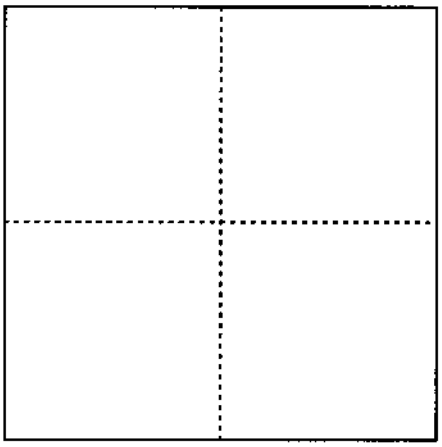

- IRR

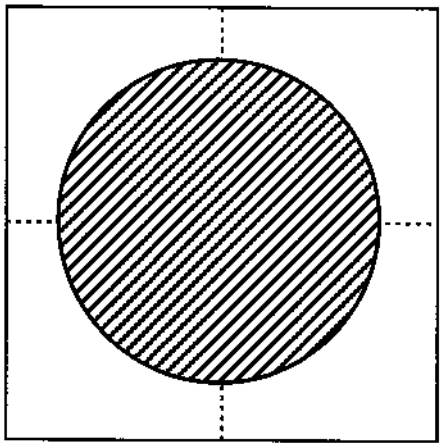

REMARKS: 76784-T thru 76788-T: Expired 7/30/2009.

SIGNATURE: Robert K Lennis

DATE: 10/12/2009

PUMPAGE INVENTORY FIELD REPORT

BASIN NO: 117

PERMIT NO: 74043, 74044 & 74046

WELL: YES X NO ____

METER SER NO: 081055008

PUMP: YES X NO ____

PUMP TYPE: ____

MOTOR: YES ____ NO X

MOTOR TYPE: ____

METER: YES X NO ____

METER READ: 0043131 X 0.01 AF

PHOTO: YES X NO ____

ACRES IRR: 60.30

BENEFICIAL USE: YES X NO ____ PORTION X ALL ____ TYPE IRR

IF PARTIAL USE, SKETCH OF LAND IRRIGATED.

____ 1/4 ____ 1/4 SEC ____

____ 1/4 ____ 1/4 SEC 10

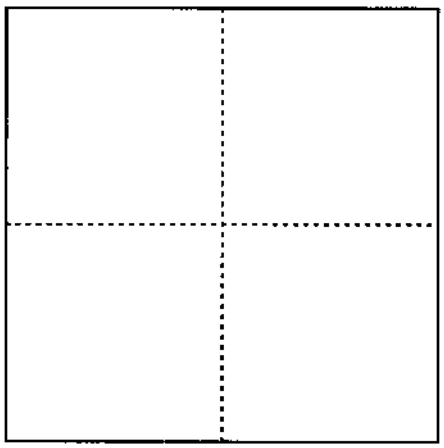

- IRR

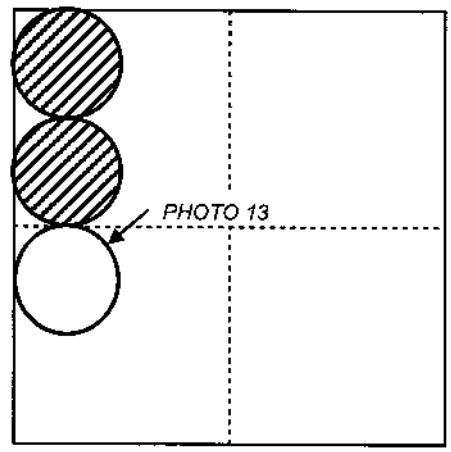

REMARKS: Irrigated areas are a pasture.

SIGNATURE: Rudy K Lenz

DATE: 10/12/2009