GROUND WATER PUMPAGE INVENTORY
INDIAN SPRINGS VALLEY, NO 161
2003

INDIAN SPRINGS SEWAGE (Quasi-Municipal Town)	332 Ac-Ft
INDIAN SPRINGS AIR FORCE BASE	73 Ac-Ft
INDIAN SPRINGS VALLEY (PERMITS)	110 Ac-Ft
DOMESTIC (ESTIMATED AT 1.0 AC-FT PER DOMESTIC WELL)	75 Ac-Ft
Domestic wells drilled in 2003 = 2 (Total Wells = 75)	
TOTAL	590 Ac-Ft

MONTHLY WATER USAGE
2003

PERMITTEE: USAF

DATE OF REPORT:

CONTACT:LARRY KOCH
ADDRESS: PO BOX 569
INDIAN SPRINGS,NV 89018
PHONE: 702-652-0463
FAX: 702-652-0095

WELL NAME	PERMIT NO	JAN	FEB	MAR	APR	MAY	JUN	JUL	AUG	SEP	OCT	NOV	DEC	TOTAL
EH-7	53885	690	469	537	538	565	806	1,535	1,543	1633	1184	586	905	10,991
EH-2	50169	1,045	617	732	833	941	946	760	936	1683	451	894	1183	11,021
BLM	56916	556	7	258	158	172	408	282	137	314	232	39	168	2,729
3-A	58150	0	0	50	45	19	143	118	57	102	22	0	58	614
3-B	58149	0	0	66	46	20	83	0	93	93	2854	143	47	3,445
TECR	62503	1,118	1,165	1,723	2,742	2,880	1,957	2,256	1,914	1964	1,578	1,047	1079	21,423
TPECR	48429	150	280	195	38	82	133	247	305	160	55	23	100	1,768
SFA	63001	60	137.4	52	64.7	93.3	75.9	89.3	83.7	71.7	88.4	65.4	35.9	918
IS # 1	51573	985	1,106.6	1,000	939.6	1,690	2,029.4	2479.5	2,081	2,100	2,466	1595.2	1225.4 - /61	19,698
IS # 2	51572	178	202.9	185	518.6	410	387.8	473.1	389	392	453	288.1	267.7 - /61	4,145
IS # 3	64234	0	0	0	0	0	0	0	0	0	0	0	0 - /61	-
PT B	62502	178	192.5	226	157.3	245.1	178	66.5	91.6	155	61	47.8	45.7	1,645
		4,961	4,177	5,023	6,080.2	7117	7,147	8,306	7,630	8668	9444	4,729	5112.7	78,396,000

MONTHLY PUMPAGE REPORT

Hard Copy Can Be Mailed to: State of Nevada, Division of Water Resources, 123 West Nye Lane, Room 246, Carson City, NV 89706-0818

PERMITTEE	CONTACT INFORMATION			REPORTING INFORMATION
Indian Springs Water Co. Inc.	Name	Address	Phone No. 879 3728	Measurement Period (Month/Day/Year)
PROJECT NAME	Gary Oliver	P.O. Box [illegible]	Fax No.	From 01-01-03 To 12-31-03
		Indian Springs NV 89018	E-mail	Report Submission Quarterly ___ Monthly ___ Annual X

WELL NAME	PERMIT NO.	Basin No.	JAN	FEB	MAR	APR	MAY	JUN	JUL	AUG	SEP	OCT	NOV	DEC	ROW TOTAL MGA	ROW TOTAL AFA
			PUMPAGE IN MILLIONS OF GALLONS													
Well #1			4.0	3.1	4.4	5.2	9.6	7.8	10.5	10.2	8.3	7.9	3.6	2.8	77.4	
Well #2			1.9	2.2	1.3	2.4	2.9	3.9	[illegible]	2.9	3.4	2.1	1.8	1.4	30.3	
TOTAL Pumpage MGA			5.9	5.3	5.7	7.6	12.5	11.7	14.6	13.1	11.7	10.0	5.4	4.2	108.3	
AFA																

COMMENTS:

DCNR/DWR
RECEIVED

MAR 3 1 2004

LAS VEGAS OFFICE

P.2

GROUND WATER PUMPAGE INVENTORY
INDIAN SPRINGS VALLEY, NO. 161
2003

NUMBER	STATUS	OWNER OF RECORD	PLACE OF USE 1/4	1/4	S	T	R	ACRES OR DUTY	ACRES IRR.	USED (A/F)	REMARKS
21767	Cert.	Madeline Gartland	TR	46D	9	16	56	7.60	QM	**3.75**	15 Trailers, using well water use figured at .25 ac-ft per trailer
28412	Cert.	Jolene Cozby	SW	SW	9	16	56	24.40	Irr/QM	**3.50**	2 homes, lawn, pool & trees Meter reading on 01-02-04 7423560
28656	Cert.	Jim Sargent	TR	46	9	16	56	8.96	0.50	**2.50**	Domestic, 20 trees, lawn, garden
28657	Cert.	James Brauer	TR	46	9	16	56	7.27	0.50	**2.50**	1 trailer, 150 trees within POU
28658	Cert.	Cora & Albright	SW	48A		16	56	2.79	0.50	**2.50**	2 trailers, lawn irrigation
28861	Cert.	Benjamin & Young	TR	45	9	16	56	2.96	2.46	**12.30**	2 Homes, 100 trees, horses, lawn
29731	Cert.	Rudin Construction	NE	SE	1	18	55	4.51	QM	**33.80**	Well 2 Serial No. 95-46-91-3 Meter reading on 01-06-03 8926000 Meter reading on 01-01-04 19938000
36526	Permit	Rudin Construction	NE	SE	1	18	55	227.40	QM	**5.25**	Well 1 Serial No.95-4690-3 Reading on 01-06-03 8622000 Reading on 01-01-04 10333000
31126	Cert.	Warren Flanders	SW	47B		16	56	3.67	0.25	**1.25**	1 trailer, trees & lawn
38283	Cert.	Elmer Glover	TR	43C		16	56	1.36	CM	**1.00**	1 trailer, some trees & lawn
38284	Cert.	Charles Smith	TR	47A		16	56	5.19	CM	**0.00**	17 trailers, Desert Shade Park on municipal water; no meter

GROUND WATER PUMPAGE INVENTORY
INDIAN SPRINGS VALLEY, NO. 161
2003

NUMBER	STATUS	OWNER OF RECORD	PLACE OF USE 1/4	1/4	S	T	R	ACRES OR DUTY	ACRES IRR.	USED (A/F)	REMARKS
39555	Permit	Galen Albright	SW	SW	9	16	56	3.62			Pasture grass
			SE	SW				1.32			
			TOTAL					4.94	4.94	**24.70**	
39660	Cert.	Irene Thomas	NW	NW	16	16	56	1.01	QM	**1.01**	2 homes, lawn & trees
50967	Cert.	Flanders	SW	SE	8	16	56	1.20	0.20	**1.21**	CF-31126, 1 Mobile Home, lawn & orchard Meter reading on 12-04-01 13788800 Meter reading on 11-19-02 14183700
54508	Permit	Young	TR	48B	9	16	56	1.00	0.50	**2.92**	1 home, lawn & trees. Domestic use Serial No AC524960 Reading on 11-24-03 6588430
54509	Cert.	Ray	TR	48B	9	16	56	1.00	0.50	**4.59**	1 home, lawn & trees Serial No 37913261 Meter reading on 12-02-02 12407300 Meter reading on 11-24-03 13904200
61082	Cert.	Sandstone Land	NE	NE	11	16	55	36.20	QM	**1.56**	Cactus Springs Bar & Restaurant Serial No 99021087 Meter reading on 12-03-01 1101010 Meter reading on 12-02-02 1608620
64603	Permit	Shella Becker	NE	43A	9	16	56	14.50	Irr/QM	**5.68**	RV-Park, RV-Park & Casino Meter reading on 12-02-02 02114200 Meter reading on 11-24-03 03965100

GROUND WATER PUMPAGE INVENTORY
INDIAN SPRINGS VALLEY, NO. 161
2003

NUMBER	STATUS	OWNER OF RECORD	PLACE OF USE 1/4	1/4	S	T	R	ACRES OR DUTY	ACRES IRR.	USED (A/F)	REMARKS
69358	Permit	John H. Koot	SE	SE	36	17	55	4.81	CM/QM	**0.00**	Cold Creek Dr. Koot
69360	Permit	John H. Koot	SE	SE	36	17	55	4.81	CM/QM	**0.00**	Cold Creek Dr. Koot

TOTAL: 110.02

Verified with field notes: Walter L. Landelain

PUMPAGE INVENTORY FIELD REPORT

BASIN NO: 161 PERMIT NO: 21767

WELL: YES ✓ NO ____ METER SER NO: ____

PUMP: YES ✓ NO ____ PUMP TYPE: ____

MOTOR: YES ____ NO ✓ MOTOR TYPE: ____

METER: YES ____ NO ✓ METER READ: ____

PHOTO: YES ____ NO ✓ ACRES IRR: ____

BENEFICIAL USE: YES ✓ NO ____ PORTION ✓ ALL ____ TYPE QM

IF PARTIAL USE, SKETCH OF LAND IRRIGATED.

____1/4 ____1/4 SEC ____ ____1/4 ____1/4 SEC ____

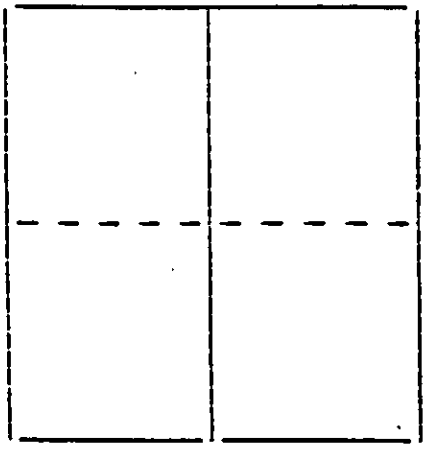

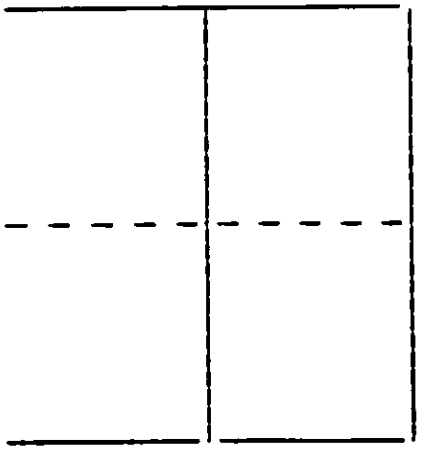

REMARKS: 15 TRAILERS

SIGNATURE: Walter L. Candelaria DATE: 11-24-03

PUMPAGE INVENTORY FIELD REPORT

BASIN NO: 161 PERMIT NO: 28412

WELL: YES ✓ NO ____ METER SER NO: 9336526

PUMP: YES ✓ NO ____ PUMP TYPE: Sub

MOTOR: YES ____ NO ✓ MOTOR TYPE: ____

METER: YES ✓ NO ____ NEW METER METER READ: 7423560 01-02-03

PHOTO: YES ____ NO ✓ ACRES IRR: 0

BENEFICIAL USE: YES ✓ NO ____ PORTION ✓ ALL ____ TYPE IRR/QM.

IF PARTIAL USE, SKETCH OF LAND IRRIGATED.

____ 1/4 ____ 1/4 SEC ____ ____ 1/4 ____ 1/4 SEC ____

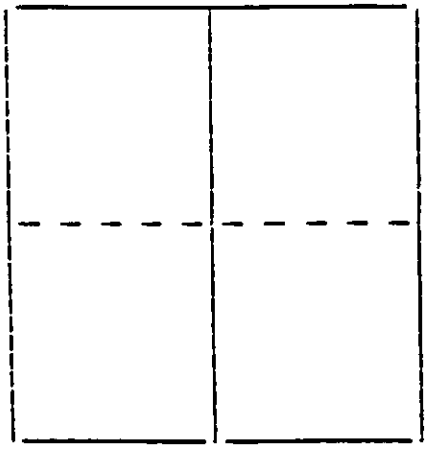

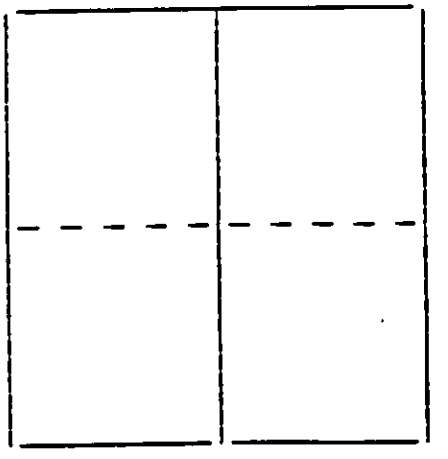

REMARKS: Domestic Use Pool Two Homes

SIGNATURE: Walter L. [signature] DATE: 11-24-03

PUMPAGE INVENTORY FIELD REPORT

BASIN NO: 161 PERMIT NO: 28656

WELL: YES ✓ NO ____ METER SER NO: ____

PUMP: YES ✓ NO ____ PUMP TYPE: Sub

MOTOR: YES ____ NO ✓ MOTOR TYPE: ____

METER: YES ____ NO ✓ METER READ: ____

PHOTO: YES ____ NO ✓ ACRES IRR: 0.50

BENEFICIAL USE: YES ✓ NO ___ PORTION ✓ ALL ___ TYPE Irr

IF PARTIAL USE, SKETCH OF LAND IRRIGATED.

____1/4 ____1/4 SEC ____ ____1/4 ____1/4 SEC ____

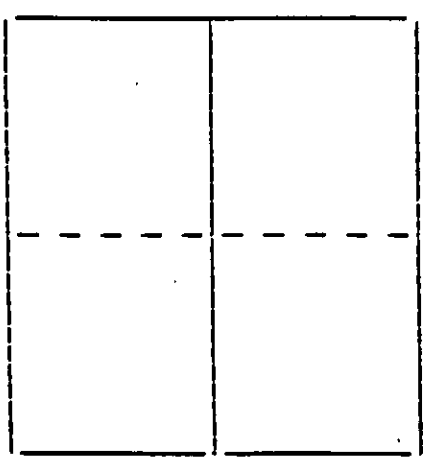

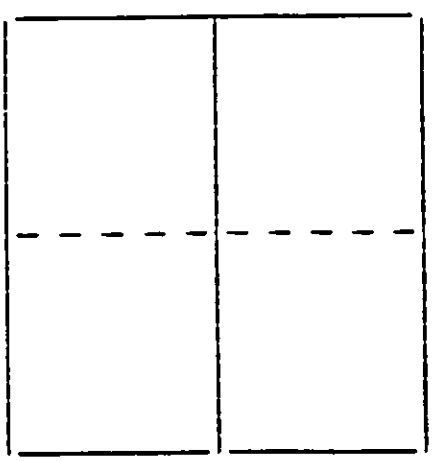

REMARKS: Domestic Use Apx 20 Trees

SIGNATURE: Walter L. Candelaria DATE: 11-24-03

PUMPAGE INVENTORY FIELD REPORT

BASIN NO: 161 PERMIT NO: 28657

WELL: YES ✓ NO ____ METER SER NO: ____

PUMP: YES ✓ NO ____ PUMP TYPE: Sub

MOTOR: YES ____ NO ✓ MOTOR TYPE: ____

METER: YES ____ NO ✓ METER READ: ____

PHOTO: YES ____ NO ✓ ACRES IRR: 0.50

BENEFICIAL USE: YES ✓ NO ___ PORTION ✓ ALL ___ TYPE Irr

IF PARTIAL USE, SKETCH OF LAND IRRIGATED.

____1/4 ____1/4 SEC ____ ____1/4 ____1/4 SEC ____

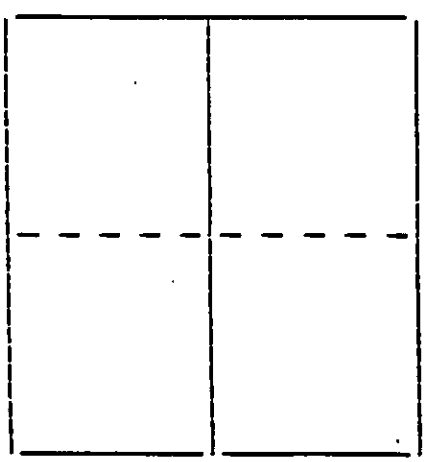

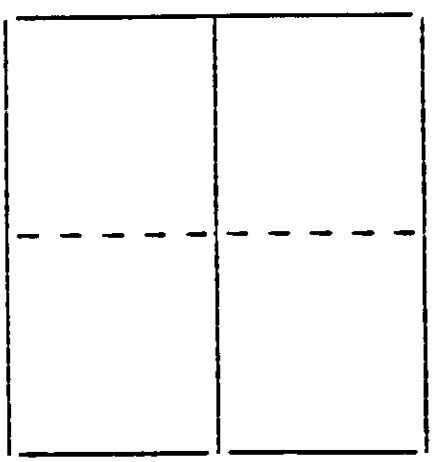

REMARKS: Domestic Use Some Trees

SIGNATURE: [signature] DATE: 11-24-03

PUMPAGE INVENTORY FIELD REPORT

BASIN NO: 161 PERMIT NO: 28658

WELL: YES ✓ NO ____ METER SER NO: ____

PUMP: YES ✓ NO ____ PUMP TYPE: Sub

MOTOR: YES ____ NO ✓ MOTOR TYPE: ____

METER: YES ____ NO ✓ METER READ: ____

PHOTO: YES ____ NO ✓ ACRES IRR: 0.50

BENEFICIAL USE: YES ✓ NO ___ PORTION ✓ ALL ___ TYPE IRR

IF PARTIAL USE, SKETCH OF LAND IRRIGATED.

____1/4 ____1/4 SEC ____ ____1/4 ____1/4 SEC ____

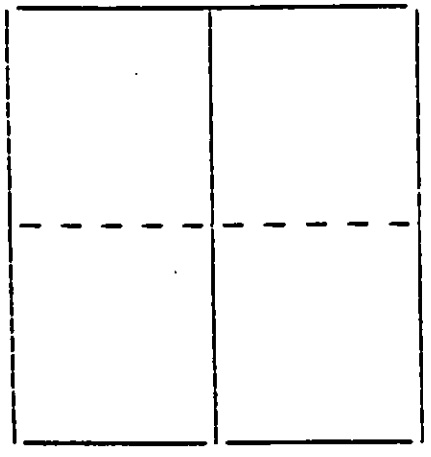

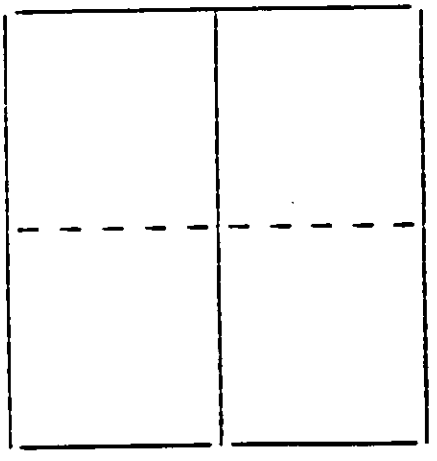

REMARKS: ____

SIGNATURE: Walter L. Gamblain DATE: 11-24-03

PUMPAGE INVENTORY FIELD REPORT

BASIN NO: 161 PERMIT NO: 28861

WELL: YES ✓ NO ____ METER SER NO: ____

PUMP: YES ✓ NO ____ PUMP TYPE: Sub

MOTOR: YES ____ NO ✓ MOTOR TYPE: ____

METER: YES ____ NO ✓ METER READ: ____

PHOTO: YES ____ NO ✓ ACRES IRR: 2.46

BENEFICIAL USE: YES ✓ NO ____ PORTION ✓ ALL ____ TYPE IRR

IF PARTIAL USE, SKETCH OF LAND IRRIGATED.

____1/4 ____1/4 SEC ____ ____1/4 ____1/4 SEC ____

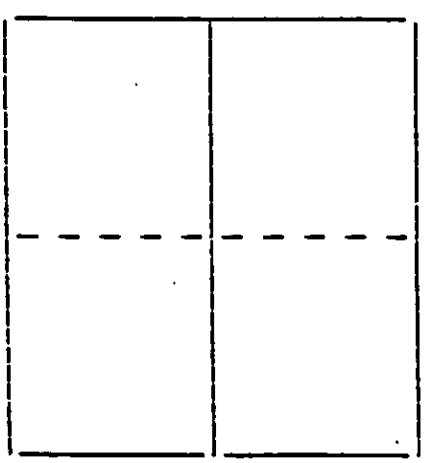

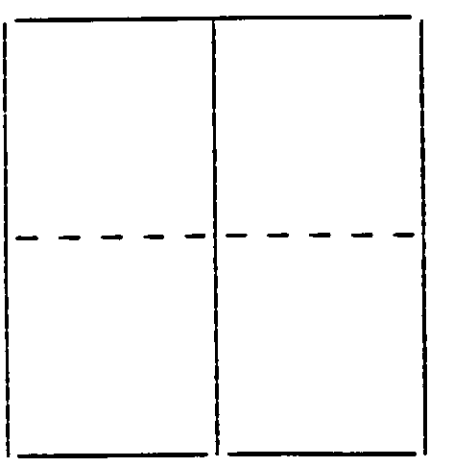

REMARKS: Two Homes, 100 Trees, Lawn

SIGNATURE: Walter A. Candelaria DATE: 11-24-03

PUMPAGE INVENTORY FIELD REPORT

BASIN NO: 161 PERMIT NO: 29731

WELL: YES ✓ NO ____ METER SER NO: 95-46-91-3

PUMP: YES ✓ NO ____ PUMP TYPE: Sub

MOTOR: YES ____ NO ✓ MOTOR TYPE: ____

METER: YES ✓ NO ____ 1-1-04 METER READ: 19938000

PHOTO: YES ____ NO ✓ ACRES IRR: ____

BENEFICIAL USE: YES ✓ NO ____ PORTION ____ ALL ✓ TYPE QM

IF PARTIAL USE, SKETCH OF LAND IRRIGATED.

____1/4 ____1/4 SEC ____ ____1/4 ____1/4 SEC ____

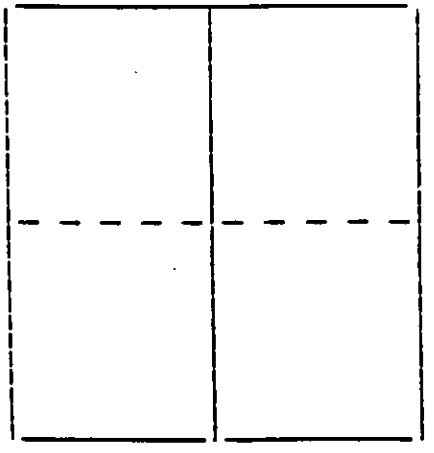

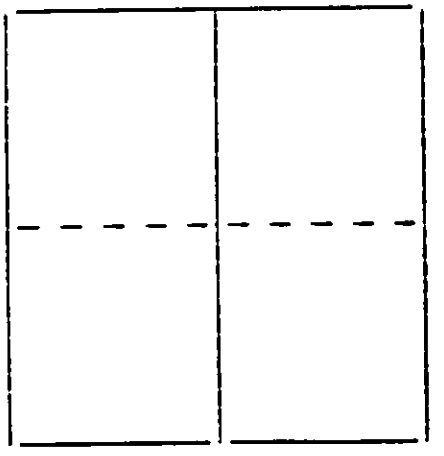

REMARKS: Well #2 At Cold Creek
Meter Reading Called By Mel Well Keeper

SIGNATURE: Walter L. Lambert DATE: 11-24-03

PUMPAGE INVENTORY FIELD REPORT

BASIN NO: 161 PERMIT NO: 36526

WELL: YES ✓ NO ____ METER SER NO: 95-4690-3

PUMP: YES ✓ NO ____ PUMP TYPE: ____

MOTOR: YES ____ NO ____ MOTOR TYPE: ____

METER: YES ____ NO ✓ 1-1-04 METER READ: 10,333,000

PHOTO: YES ____ NO ✓ ACRES IRR: ____

BENEFICIAL USE: YES ✓ NO ____ PORTION ✓ ALL ____ TYPE QM

IF PARTIAL USE, SKETCH OF LAND IRRIGATED.

____1/4 ____1/4 SEC ____ ____1/4 ____1/4 SEC ____

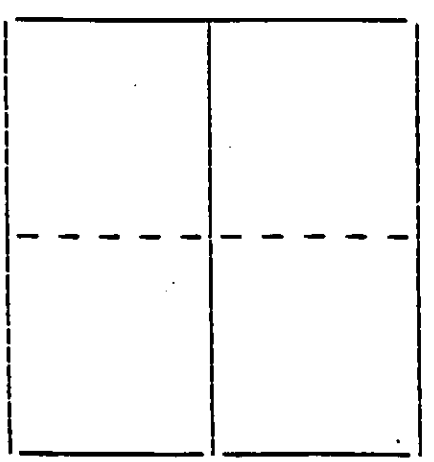

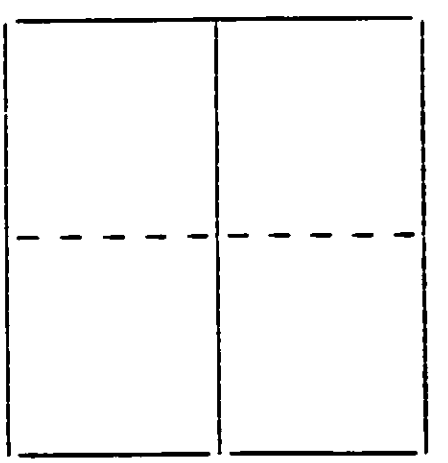

REMARKS: WELL #1 AT COLD CREAK
METER READING CALLED IN BY WELL KEEPER.

SIGNATURE: Walter L. Sandlain DATE: 11-24-03

PUMPAGE INVENTORY FIELD REPORT

BASIN NO: 161 PERMIT NO: 31126

WELL: YES ✓ NO ____ METER SER NO: ____

PUMP: YES ✓ NO ____ PUMP TYPE: ____

MOTOR: YES ____ NO ✓ MOTOR TYPE: ____

METER: YES ____ NO ✓ METER READ: ____

PHOTO: YES ____ NO ✓ ACRES IRR: 0.25

BENEFICIAL USE: YES ✓ NO ___ PORTION ✓ ALL ___ TYPE Irr

IF PARTIAL USE, SKETCH OF LAND IRRIGATED.

____1/4 ____1/4 SEC ____ ____1/4 ____1/4 SEC ____

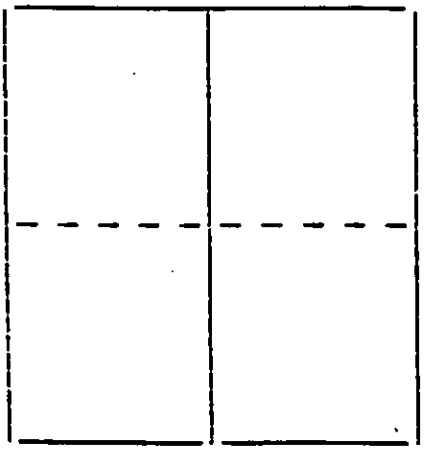

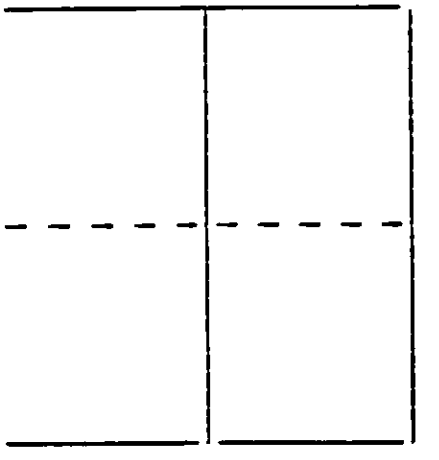

REMARKS: ____

SIGNATURE: [signature] DATE: 11-24-03

PUMPAGE INVENTORY FIELD REPORT

BASIN NO: 161 PERMIT NO: 38283

WELL: YES ✓ NO ____ METER SER NO: 673381

PUMP: YES ✓ NO ____ PUMP TYPE: ____

MOTOR: YES ____ NO ✓ MOTOR TYPE: ____

METER: YES ____ NO ✓ 11-24-03 METER READ: 052250

PHOTO: YES ____ NO ✓ ACRES IRR: 0

BENEFICIAL USE: YES ✓ NO ___ PORTION ✓ ALL ___ TYPE CM

IF PARTIAL USE, SKETCH OF LAND IRRIGATED.

____1/4 ____1/4 SEC ____ ____1/4 ____1/4 SEC ____

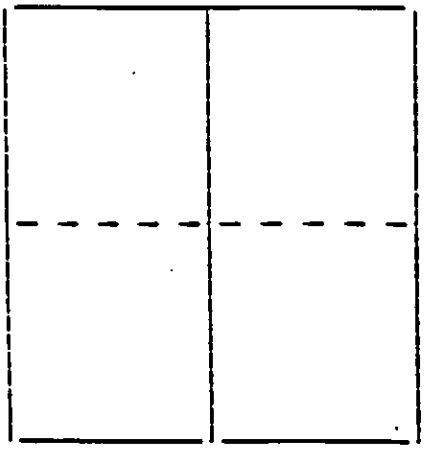

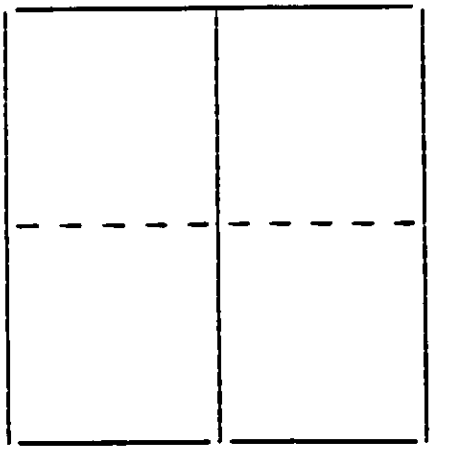

REMARKS: DOMESTIC USE METER NOT INSTALLED. ON THE GROUND NEXT TO WELL

SIGNATURE: Walter L. Gandolfini DATE: 11-24-03

PUMPAGE INVENTORY FIELD REPORT

BASIN NO: 161 PERMIT NO: 38284

WELL: YES ✓ NO ____ METER SER NO: ____

PUMP: YES ✓ NO ____ PUMP TYPE: ____

MOTOR: YES ____ NO ✓ MOTOR TYPE: ____

METER: YES ____ NO ✓ METER READ: ____

PHOTO: YES ____ NO ✓ ACRES IRR: ____

BENEFICIAL USE: YES ___ NO ✓ PORTION ___ ALL ___ TYPE CM

IF PARTIAL USE, SKETCH OF LAND IRRIGATED.

____1/4 ____1/4 SEC ____ ____1/4 ____1/4 SEC ____

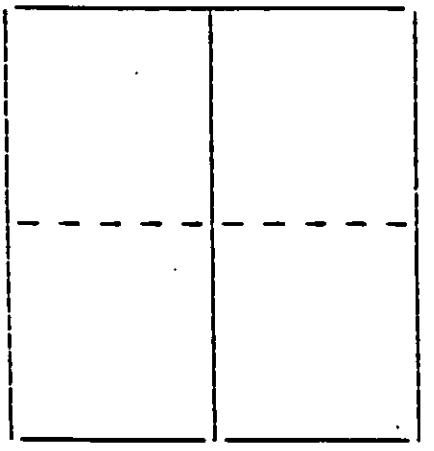

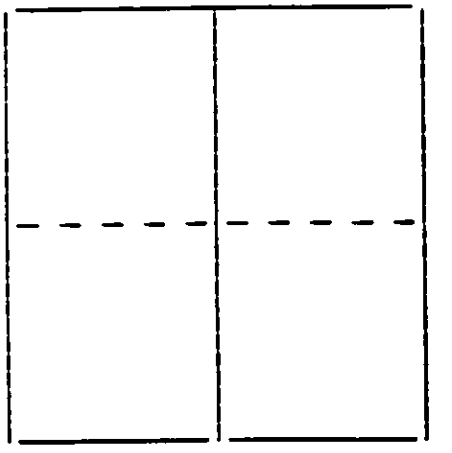

REMARKS: TRAILERS ON CITY WATER

SIGNATURE: [signature] DATE: 11-24-03

PUMPAGE INVENTORY FIELD REPORT

BASIN NO: 161 PERMIT NO: 39555

WELL: YES ✓ NO ____ METER SER NO: ____

PUMP: YES ✓ NO ____ PUMP TYPE: SUB

MOTOR: YES ____ NO ✓ MOTOR TYPE: ____

METER: YES ____ NO ✓ METER READ: ____

PHOTO: YES ____ NO ✓ ACRES IRR: 4.94

BENEFICIAL USE: YES ✓ NO ____ PORTION ____ ALL ✓ TYPE IRR

IF PARTIAL USE, SKETCH OF LAND IRRIGATED.

____1/4 ____1/4 SEC ____ ____1/4 ____1/4 SEC IRR

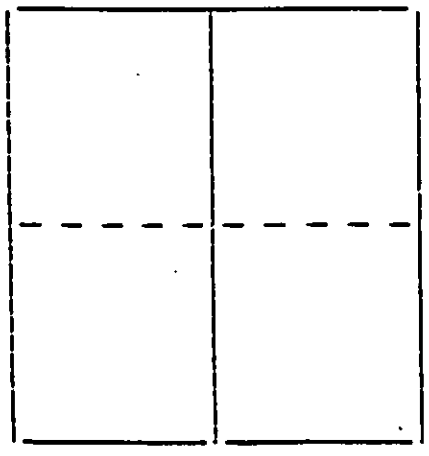

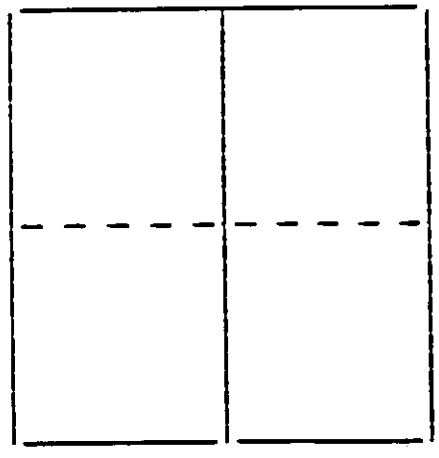

REMARKS: ____

SIGNATURE: Walter L. Lundstrom DATE: 11-24-03

PUMPAGE INVENTORY FIELD REPORT

BASIN NO: 161 PERMIT NO: 39660

WELL: YES ✓ NO ____ METER SER NO: ____

PUMP: YES ✓ NO ____ PUMP TYPE: SUB

MOTOR: YES ____ NO ✓ MOTOR TYPE: ____

METER: YES ____ NO ✓ METER READ: ____

PHOTO: YES ____ NO ✓ ACRES IRR: ____

BENEFICIAL USE: YES ✓ NO ____ PORTION ____ ALL ✓ TYPE QM

IF PARTIAL USE, SKETCH OF LAND IRRIGATED.

____1/4 ____1/4 SEC ____ ____1/4 ____1/4 SEC ____

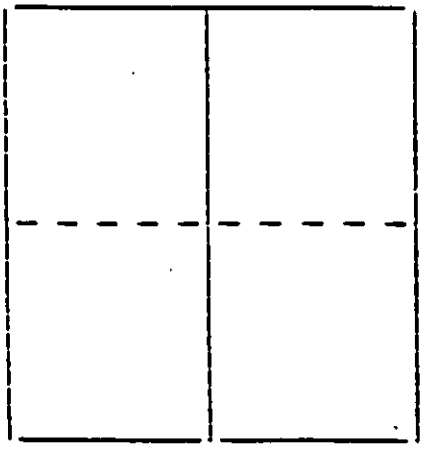

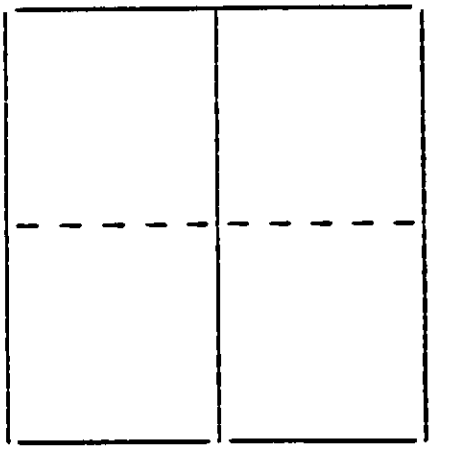

REMARKS: 2 Homes

SIGNATURE: Walter L. Sundstrom DATE: 11-24-03

PUMPAGE INVENTORY FIELD REPORT

BASIN NO: 161 PERMIT NO: 50967

WELL: YES ✓ NO ____ METER SER NO: 100780

PUMP: YES ✓ NO ____ PUMP TYPE: Su3

MOTOR: YES ____ NO ✓ MOTOR TYPE: ____

METER: YES ✓ NO ____ METER READ: ____

PHOTO: YES ____ NO ✓ ACRES IRR: 0.20

BENEFICIAL USE: YES ✓ NO ___ PORTION ✓ ALL ___ TYPE Irr/QM

IF PARTIAL USE, SKETCH OF LAND IRRIGATED.

____1/4 ____1/4 SEC ____ ____1/4 ____1/4 SEC ____

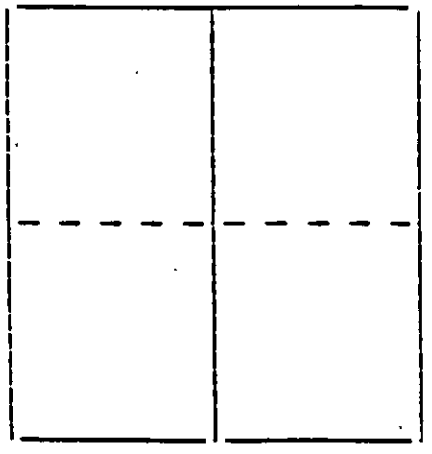

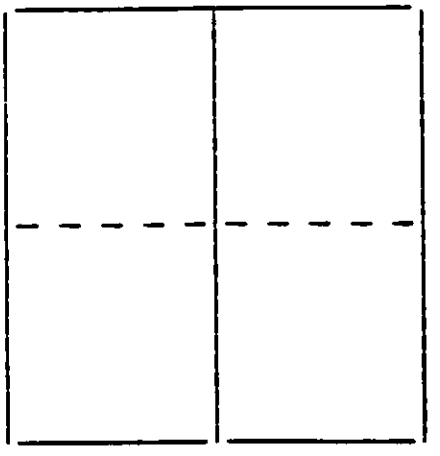

REMARKS: ____

SIGNATURE: [signature] DATE: 11-24-03

PUMPAGE INVENTORY FIELD REPORT

BASIN NO: 161 PERMIT NO: 54508

WELL: YES ✓ NO ____ METER SER NO: AC524960

PUMP: YES ✓ NO ____ PUMP TYPE: Sub

MOTOR: YES ____ NO ✓ MOTOR TYPE: ____

METER: YES ✓ NO ____ 11-24-03 METER READ: 6,588,430

PHOTO: YES ____ NO ✓ ACRES IRR: 0.50

BENEFICIAL USE: YES ✓ NO ____ PORTION ✓ ALL ____ TYPE Irr/Qm

IF PARTIAL USE, SKETCH OF LAND IRRIGATED.

____ 1/4 ____ 1/4 SEC ____ ____ 1/4 ____ 1/4 SEC ____

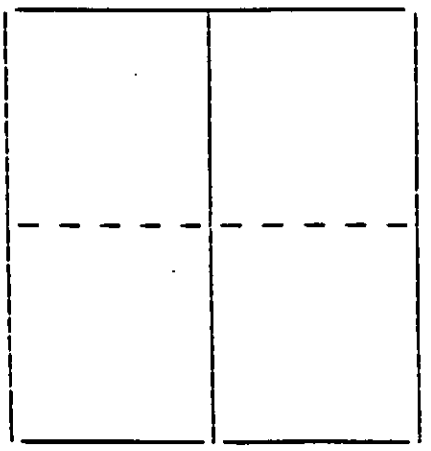

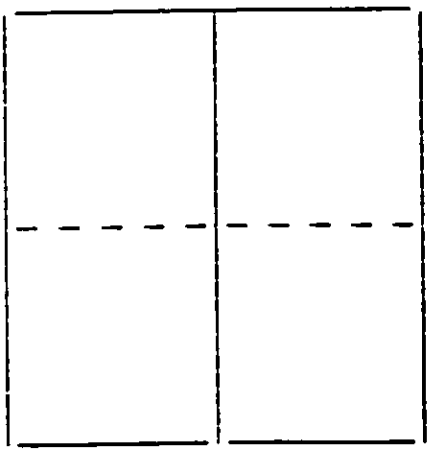

REMARKS: ____

SIGNATURE: Walter L. Candelaria DATE: 11-24-03

PUMPAGE INVENTORY FIELD REPORT

BASIN NO: 161 PERMIT NO: 54509

WELL: YES ✓ NO ____ METER SER NO: 37913261

PUMP: YES ✓ NO ____ PUMP TYPE: Sub

MOTOR: YES ____ NO ✓ MOTOR TYPE: ____

METER: YES ____ NO ✓ 11-24-03 METER READ: 13904200

PHOTO: YES ____ NO ✓ ACRES IRR: ____

BENEFICIAL USE: YES ✓ NO ___ PORTION ✓ ALL ___ TYPE Irr/Dm

IF PARTIAL USE, SKETCH OF LAND IRRIGATED.

____1/4 ____1/4 SEC ____ ____1/4 ____1/4 SEC ____

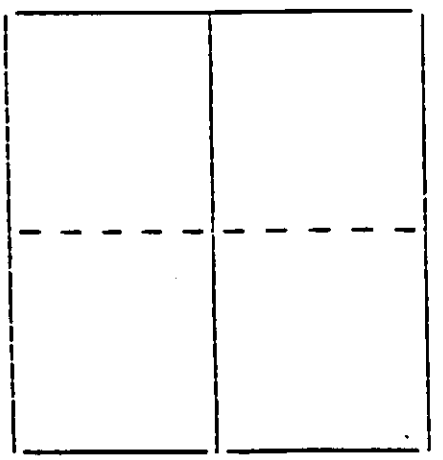

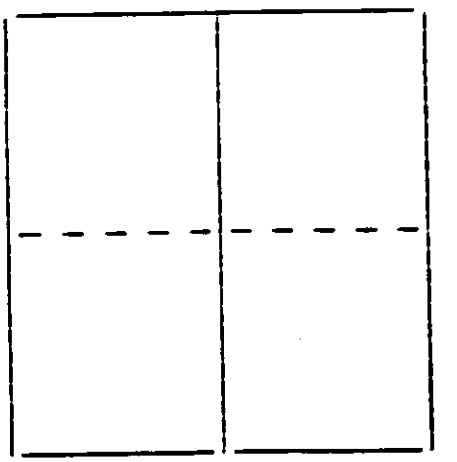

REMARKS: Per Property Owner Meter Is Broken

SIGNATURE: Walter D. Sandelin DATE: 11-24-03

PUMPAGE INVENTORY FIELD REPORT

BASIN NO: 161 PERMIT NO: 61082

WELL: YES ✓ NO ____ METER SER NO: 99021087

PUMP: YES ✓ NO ____ PUMP TYPE: ____

MOTOR: YES ✓ NO ____ MOTOR TYPE: ____

METER: YES ✓ NO ____ METER READ: ____

PHOTO: YES ____ NO ✓ ACRES IRR: ____

BENEFICIAL USE: YES ✓ NO ___ PORTION ✓ ALL ___ TYPE QM

IF PARTIAL USE, SKETCH OF LAND IRRIGATED.

____1/4 ____1/4 SEC ____ ____1/4 ____1/4 SEC ____

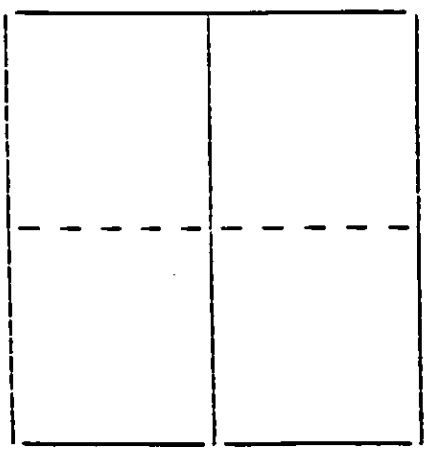

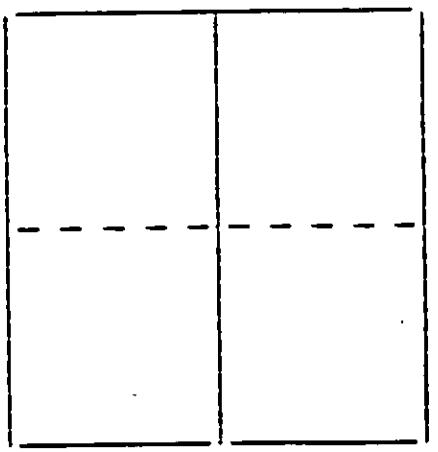

REMARKS: BAR, RESTAURANT, TRAILER, LAWN & TREES

SIGNATURE: Walter [illegible] DATE: 11-24-03

PUMPAGE INVENTORY FIELD REPORT

BASIN NO: 161 PERMIT NO: 64603

WELL: YES ✓ NO ____ METER SER NO: 97533632

PUMP: YES ✓ NO ____ PUMP TYPE: ____

MOTOR: YES ____ NO ✓ MOTOR TYPE: ____

METER: YES ✓ NO ____ 11-24-03 METER READ: 3965100

PHOTO: YES ____ NO ✓ ACRES IRR: ____

BENEFICIAL USE: YES ✓ NO ___ PORTION ✓ ALL ___ TYPE IRR/QM

IF PARTIAL USE, SKETCH OF LAND IRRIGATED.

____1/4 ____1/4 SEC ____ ____1/4 ____1/4 SEC ____

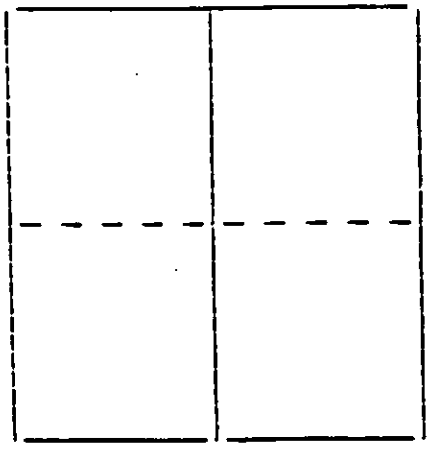

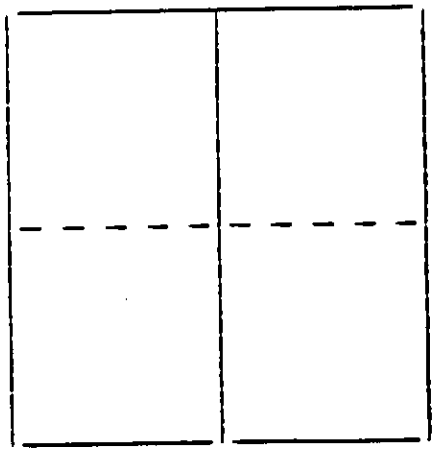

REMARKS: INDIAN SPRINGS R.V. PARK

SIGNATURE: Walter L. Gardelein DATE: 11-24-03

PUMPAGE INVENTORY FIELD REPORT

BASIN NO: 161 PERMIT NO: 69358

WELL: YES ✓ NO ____ METER SER NO: ____

PUMP: YES ✓ NO ____ PUMP TYPE: SUB

MOTOR: YES ____ NO ✓ MOTOR TYPE: ____

METER: YES ____ NO ✓ METER READ: ____

PHOTO: YES ____ NO ✓ ACRES IRR: 0

BENEFICIAL USE: YES ___ NO ✓ PORTION ___ ALL ___ TYPE CM/QM

IF PARTIAL USE, SKETCH OF LAND IRRIGATED.

____1/4 ____1/4 SEC ____ ____1/4 ____1/4 SEC ____

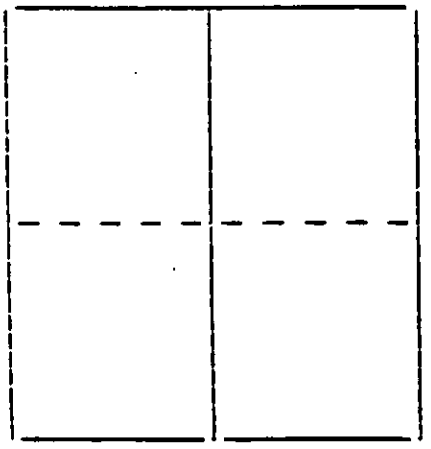

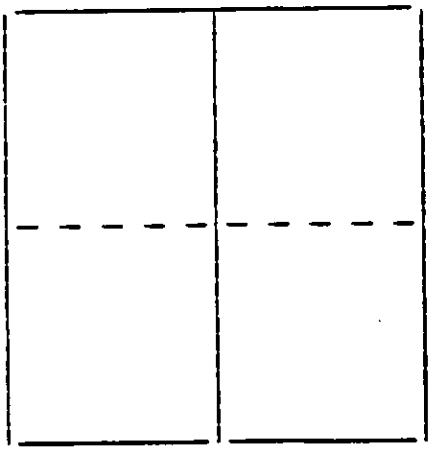

REMARKS: ____

SIGNATURE: Walter L. Gaudlaire DATE: 11-24-03

PUMPAGE INVENTORY FIELD REPORT

BASIN NO: 161 PERMIT NO: 69360

WELL: YES ✓ NO ____ METER SER NO: ____

PUMP: YES ✓ NO ____ PUMP TYPE: SUB

MOTOR: YES ____ NO ✓ MOTOR TYPE: ____

METER: YES ____ NO ✓ METER READ: ____

PHOTO: YES ____ NO ✓ ACRES IRR: 0

BENEFICIAL USE: YES ___ NO ✓ PORTION ___ ALL ___ TYPE CM/QM

IF PARTIAL USE, SKETCH OF LAND IRRIGATED.

____1/4 ____1/4 SEC ____ ____1/4 ____1/4 SEC ____

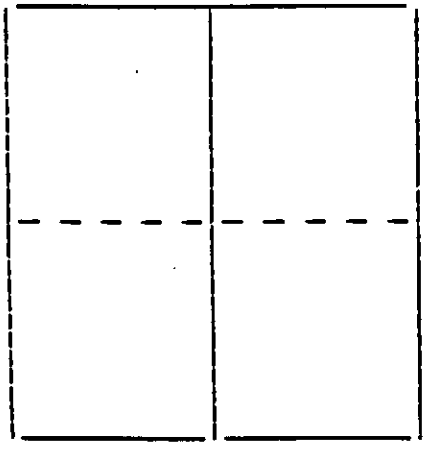

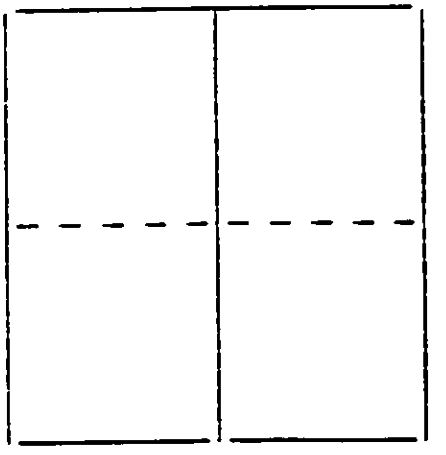

REMARKS: ____

SIGNATURE: Walter L. Campbell DATE: 11-24-03