

**GROUND WATER PUMPAGE INVENTORY
MESQUITE VALLEY (SANDY), 163
2006**

IRRIGATION	10 Ac-Ft
FIRE PROTECTION	2 Ac-Ft
STOCK WATERING	0 Ac-Ft
MINING & MILLING	0 Ac-Ft
COMMERCIAL & QUASI-MUNICIPAL	172 Ac-Ft
DOMESTIC (ESTIMATED AT .5 AC-FT PER DOMESTIC WELL)	427 Ac-Ft
Domestic wells drilled in 2005 = 17 (Total Wells = 853)	
TOTAL	611 Ac-Ft

**GROUND WATER PUMPAGE
INVENTORY
MESQUITE VALLEY (SANDY), NO. 163
2006**

NUMBER	STATUS	OWNER OF RECORD	PLACE OF USE				R	ACRES OR DUTY	ACRES IRR OR USE	USED (A/F)	REMARKS	
			1/4	1/4	S	T						
14091	Cert.	F. Chambers	NE	NW	25	23	55	5.80	SW	0.00	Not in use	
14092	Cert.	E. Spurlock	NW	NW	36	25	57	5.80	SW	0.00	Not in use	
17441	Cert.	N. Barkan	SE	SE	22	25	57	40.00	0.00	0.00	Not in use	
28954	Cert.	Bell Telephone	SE	SW	31	24	55	0.10	CM	0.10	Switching Station	
31207	Cert.	L. Manthey	SW	SW	31	24	57	9.00	0.00	1.00	1 Trailer Dom. Use only No Irr. 11-30-05 Meter broken 662605 11-07-06 Meter broken 662605	
31209	Permit	Sky Ranch Estates	SW	SE	6	25	57		QM	85.96	45-homes, 12 mobile homes, 33 hangars 2-commercials Buildings. Meter on 12-31-05- 136451000 Meter on 11-07-06 166797000	
42512	Permit	Sky Ranch Estates	SW	SE	6	25	57					
			TOTAL DUTY					90.50				
38311	Cert.	Sweney	SW	SE	32	24	57	3.13	CM	3.13	Idle Spurs Bar, 1-trailer & Restaurant Meter on 11-14-06 000000.00	
45515	Cert.	L Mejia	SW	SW	25	24	56	4.75	1.00	5.00	Same place for P#45515 & 50656 Meter on 11-15-05 188405000	
50656	Cert.	L Mejia	SW	SW	25	24	56	4.75	1.00	5.00	1 house 10 horses pasture grass	

**GROUND WATER PUMPAGE
INVENTORY
MESQUITE VALLEY (SANDY), NO. 163
2006**

NUMBER	STATUS	OWNER OF RECORD	PLACE OF USE					ACRES OR DUTY	ACRES IRR OR USE	USED (A/F)	REMARKS	
			1/4	1/4	S	T	R					
45690	Cert.	Clark County	NE	SW	32	24	57		QM	12.50	Sandy Valley School	
50990	Cert.	Clark County	NE	SW	32	24	57				Meter replaced 8-4-03 14802900	
			TOTAL DUTY					15.80				Meter on 11-15-05 05910800
45762	Cert.	L.D.S. Church	SW	NE	4	25	57	2.90	QM	2.90	Church	
48435	Can.	Sandy Valley Ranchio Water Association	SW	SE	32	24	57		QM	5.00	Permit Cancelled	
50579	Permit	Rau	NW	SW	25	24	56	17.90	QM	3.81	Meter replaced 12-1-05 Meter on 12-1-05 0000000 Meter on 11-7-06 01241000	
57190	Cert.	Slankard	SW	SE	31	24	57	1.10	CM	5.63	Sandy Valley General Store Meter on 11-15-05 12426500 Meter on 11-07-06 14260200	
58384	Can.	Sandy Valley Church	SW	NE	06	25	57	2.02	CM	1.48	Sandy Valley Church Meter on 11-30-04 03900500 Meter on 11-15-05 04382300 Permit Cancelled	
58719	Can.	B. Wills	SE	SW	32	24	57	1.50	CM	1.08	Meter on 10-20-05 03151800 Meter on 11-07-06 03505900	
59006	Permit	Moore	NW	SE	6	25	57	8.96	QM	2.21	Back up well to serve 8 lots SkyRanch Meter on 11-15-05 00877400 Meter on 11-07-06 01599700	

GROUND WATER PUMPAGE
INVENTORY
MESQUITE VALLEY (SANDY), NO. 163
2006

NUMBER	STATUS	OWNER OF RECORD	PLACE OF USE					ACRES OR DUTY	ACRES IRR OR USE	USED (A/F)	REMARKS	
			1/4	1/4	S	T	R					
59235	Cert.	Matt	SE	SW	32	24	57	1.12	CM	0.00	No use	
60087	Cert.	Kolojay	NE	NE	06	25	57	2.02	CM	1.00	Sandy Valley Shopping Center Meter on 10-20-05 04633100 Meter on 11-07-06 04838400	
60264	Permit	Clark County	Lt.	01	01	23	57	8.00	QM	8.00	Camp Potosi	
61409	Permit	Augustine Bustos	SW	SW	01	23	57	19.33	CM	1.00	Road to Camp Potosi N. Side	
61470	Permit	Clark County Fire Dept.	NE	SE	29	22	57	2.00	FP	2.00	Fire Protection Mountain Springs	
62466	Permit	Skip Powell Mgmt. Corp	NE	SW	24	24	56	4.50	CM	2.35	Sand & Gravel Operation Meter on 11-15-05 19827300 Meter on 11-07-06 20593700	
62506	Permit	Clark County	Gov.	Lot #6	36	24	56		QM	15.67	Park; Meter on 11-15-05 53759100 Meter on 11-07-06 No Reading	
62507	Permit	Clark County	Gov.	Lot #6	36	24	56					
62941	Permit	Clark County	Gov.	Lot #6	36	24	56					
TOTAL DUTY								90.00				
62588	Permit	Douglas E. Simms	SE	SE	16	24	56	8.96	QM	5.93	Meter on 11-25-03 8748180 Meter on 11-30-04 10679200	

GROUND WATER PUMPAGE
INVENTORY
MESQUITE VALLEY (SANDY), NO. 163
2006

NUMBER	STATUS	OWNER OF RECORD	PLACE OF USE				R	ACRES OR DUTY	ACRES IRR OR USE	USED (A/F)	REMARKS
			1/4	1/4	S	T					
64471	Permit	Valley Elect. Assoc. Inc.	SW	SW	32	24	57	1.00	QM	1.84	Meter on 11-15-05 08243800 Meter on 11-03-06 08841600
65611	Permit	Augustine Bustos	SW	SW	01	23	57	1.44	CM	0.00	Road to Camp Potiosi N. Side
65713	Permit	Clay B. King	SW	SE	32	24	57	1.34	CM	0.00	
66140	Permit	Gloria Massey	NW	SW	15	24	56	1.40	CM	5.64	Meter Ser.# 58862208 Meter on 11-15-05 6664030 Meter on 11-07-06 8504620
66227	Permit	Vidler Water Company	NW	NE	14	25	57	415.00	QM	0.00	Vidler Water Co.
66275	Permit	John Kamp	SW	NE	5	25	57	2.01	CM	1.00	American Gas
66545	Permit	Valley Educational Foundation	SE	SE	31	24	56	23.80	QM	1.62	KeyStone Acadmy Meter on 11-15-05 6288340 Meter on 11-07-06 6817460
66835	Permit	Edward Kolojay	NE	NW	6	25	57	2.00	CM	2.00	Hungry Joe's Meter on 11-07-06 0457790

GROUND WATER PUMPAGE
INVENTORY
MESQUITE VALLEY (SANDY), NO. 163
2006

NUMBER	STATUS	OWNER OF RECORD	PLACE OF USE				ACRES OR DUTY	ACRES IRR OR USE	USED (A/F)	REMARKS
			1/4	1/4	S	T				

67442	Permit	Thomas Leed	NE	NW	6	25	57	2.01	CM	0.00	
68790	Permit	Dunajski Ernie	SE	SW	31	24	57	1.50	CM	2.55	Ernie "D" Bar
70428	Permit	Angellotti F/Trust	NE	SE	19	22	58	4.00	CM	4.00	Mtn. Springs Bar, Rd. to Pahrump

TOTAL 177.40

Verified with field notes

Walter L. Carls 3-6-07

2006

Mesquite Valley (Sandy)
No. 163

Inventory Field Notes

compiled by
Walter L. Candelaria

State of Nevada
Division of Water Resources
Southern Nevada Branch Office

PUMPAGE INVENTORY FIELD REPORT

BASIN NO: 163

PERMIT NO: 14091

WELL: YES NO

METER SER NO: _____

PUMP: YES NO

PUMP TYPE: _____

MOTOR: YES NO

MOTOR TYPE: _____

METER: YES NO

METER READ: _____

PHOTO: YES NO

ACRES IRR: 0

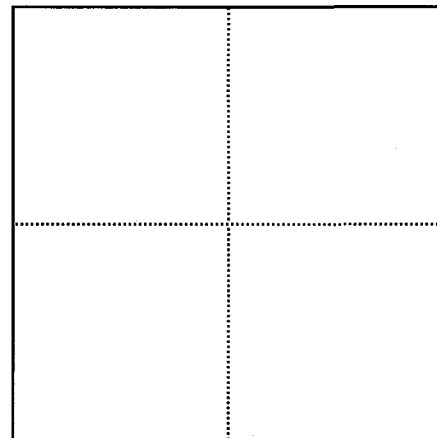
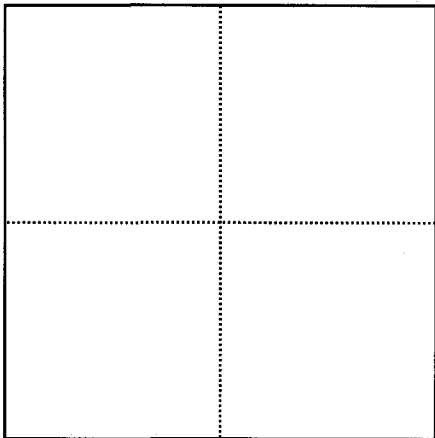
BENEFICIAL USE: YES NO

PORTION ALL TYPE SW

IF PARTIAL USE, SKETCH OF LAND IRRIGATED.

 1/4 1/4 SEC

 1/4 1/4 SEC



REMARKS: _____

SIGNATURE: Walter S. Sullivan

DATE: 11/7/2006

PUMPAGE INVENTORY FIELD REPORT

BASIN NO: 163

PERMIT NO: 14092

WELL: YES NO

METER SER NO: _____

PUMP: YES NO

PUMP TYPE: _____

MOTOR: YES NO

MOTOR TYPE: _____

METER: YES NO

METER READ: _____

PHOTO: YES NO

ACRES IRR: 0

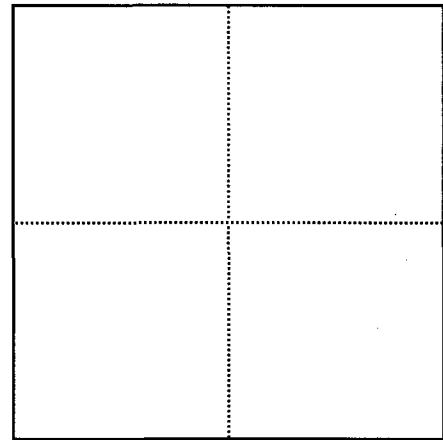
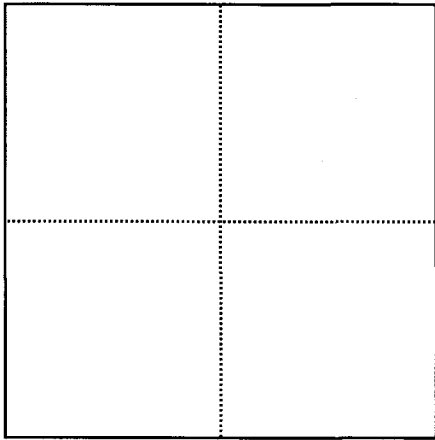
BENEFICIAL USE: YES NO

PORTION ALL TYPE SW

IF PARTIAL USE, SKETCH OF LAND IRRIGATED.

 1/4 1/4 SEC

 1/4 1/4 SEC



REMARKS: _____

SIGNATURE: *Walter S. ...*

DATE: 11/7/2006

PUMPAGE INVENTORY FIELD REPORT

BASIN NO: 163

PERMIT NO: 17441

WELL: YES NO

METER SER NO: _____

PUMP: YES NO

PUMP TYPE: _____

MOTOR: YES NO

MOTOR TYPE: _____

METER: YES NO

METER READ: _____

PHOTO: YES NO

ACRES IRR: 0

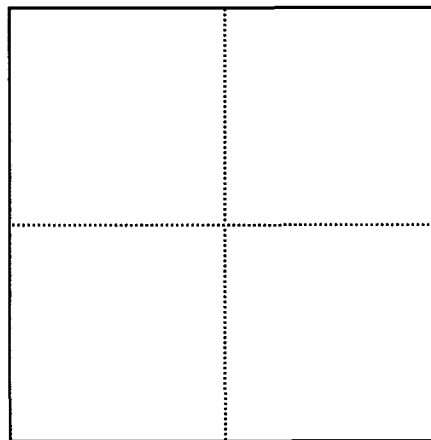
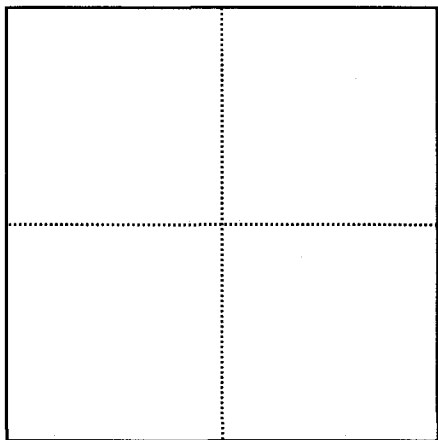
BENEFICIAL USE: YES NO

PORTION ALL TYPE IRR

IF PARTIAL USE, SKETCH OF LAND IRRIGATED.

 1/4 1/4 SEC

 1/4 1/4 SEC



REMARKS: _____

SIGNATURE: Walter S. Eschlein

DATE: 11/7/2006

PUMPAGE INVENTORY FIELD REPORT

BASIN NO: 163

PERMIT NO: 28954

WELL: YES NO

METER SER NO: _____

PUMP: YES NO

PUMP TYPE: Sub.

MOTOR: YES NO

MOTOR TYPE: _____

METER: YES NO

METER READ: _____

PHOTO: YES NO

ACRES IRR: _____

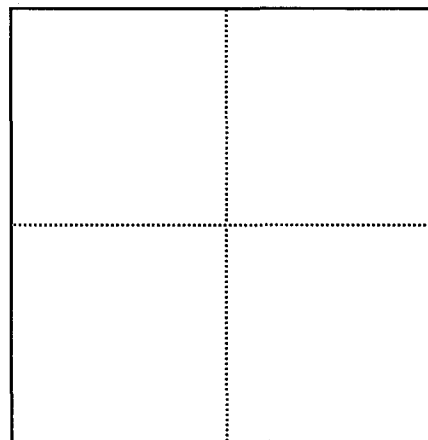
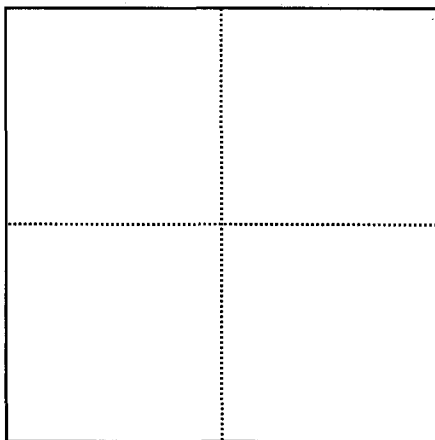
BENEFICIAL USE: YES NO

PORTION ALL TYPE CM

IF PARTIAL USE, SKETCH OF LAND IRRIGATED.

 1/4 1/4 SEC

 1/4 1/4 SEC



REMARKS: _____

SIGNATURE: *Walter S. Sullivan*

DATE: 11/7/2006

PUMPAGE INVENTORY FIELD REPORT

BASIN NO: 163

PERMIT NO: 31207

WELL: YES NO

METER SER NO: _____

PUMP: YES NO

PUMP TYPE: _____

MOTOR: YES NO

MOTOR TYPE: _____

METER: YES NO

METER READ: _____

PHOTO: YES NO

ACRES IRR: 0

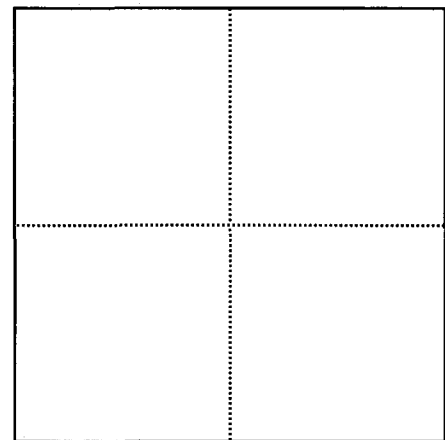
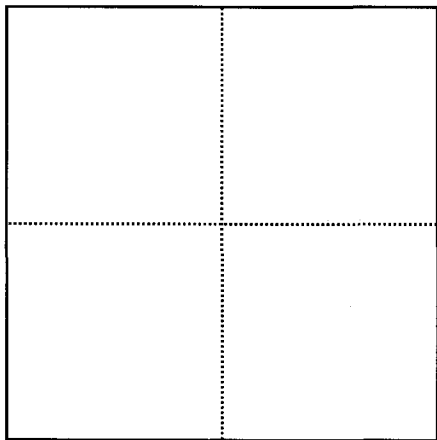
BENEFICIAL USE: YES NO

PORTION ALL TYPE IRR

IF PARTIAL USE, SKETCH OF LAND IRRIGATED.

 1/4 1/4 SEC

 1/4 1/4 SEC



REMARKS: Domestic Use One House

SIGNATURE: *Walter S. ...*

DATE: 11/7/2006

PUMPAGE INVENTORY FIELD REPORT

BASIN NO: 163

PERMIT NO: 31209 & 42512

WELL: YES NO

METER SER NO: 132509

PUMP: YES NO

PUMP TYPE: _____

MOTOR: YES NO

MOTOR TYPE: _____

METER: YES NO

METER READ: ^{11/8/2006} 166797000

PHOTO: YES NO

ACRES IRR: _____

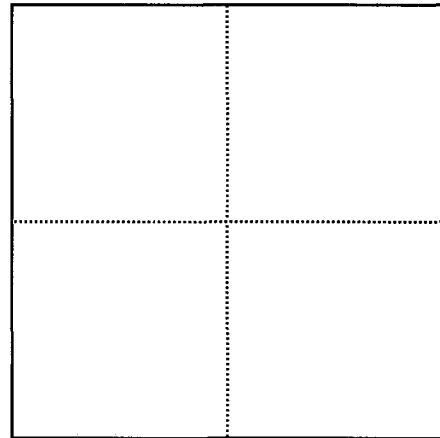
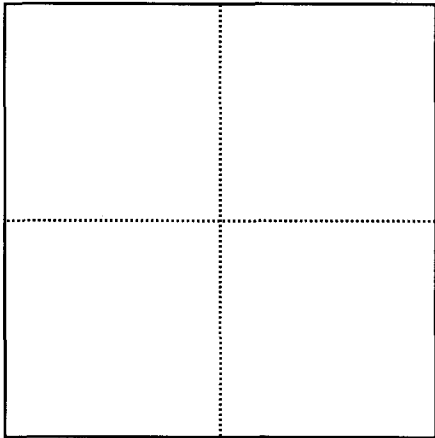
BENEFICIAL USE: YES NO

PORTION ALL TYPE QM

IF PARTIAL USE, SKETCH OF LAND IRRIGATED.

 1/4 1/4 SEC

 1/4 1/4 SEC



REMARKS: New Meter Installed 2/8/07 With Reading of 00000100

SIGNATURE: *Walter S. ...*

DATE: 11/7/2006

PUMPAGE INVENTORY FIELD REPORT

BASIN NO: 163

PERMIT NO: 38311

WELL: YES NO

METER SER NO: 5004964

PUMP: YES NO

PUMP TYPE: Sub.

MOTOR: YES NO

MOTOR TYPE: _____

METER: YES NO

METER READ: 11/14/2006
0

PHOTO: YES NO

ACRES IRR: _____

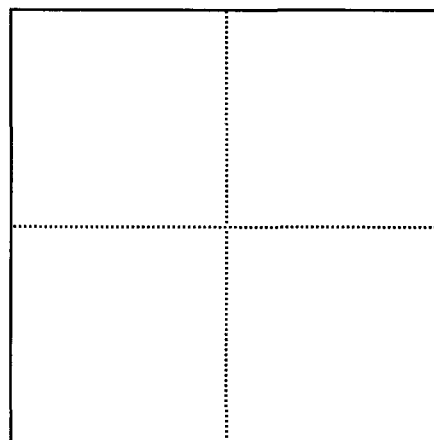
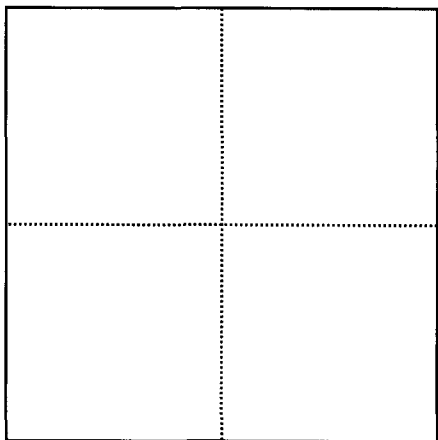
BENEFICIAL USE: YES NO

PORTION ALL TYPE QM/CM

IF PARTIAL USE, SKETCH OF LAND IRRIGATED.

 1/4 1/4 SEC

 1/4 1/4 SEC



REMARKS: 1Trailer House, Bar & Restaurant New Meter Installed 11/14/06 With Reading of 0000000

SIGNATURE: *Walter E. ...*

DATE: 11/7/2006

PUMPAGE INVENTORY FIELD REPORT

BASIN NO: 163

PERMIT NO: 45515

WELL: YES NO

METER SER NO: 873082

PUMP: YES NO

PUMP TYPE: _____

MOTOR: YES NO

MOTOR TYPE: Turbine

METER: YES NO

METER READ: 11/15/2005
188405000

PHOTO: YES NO

ACRES IRR: 1

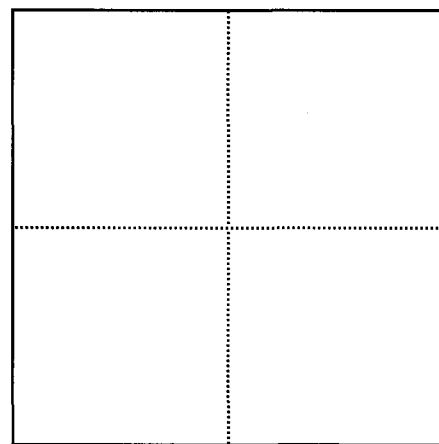
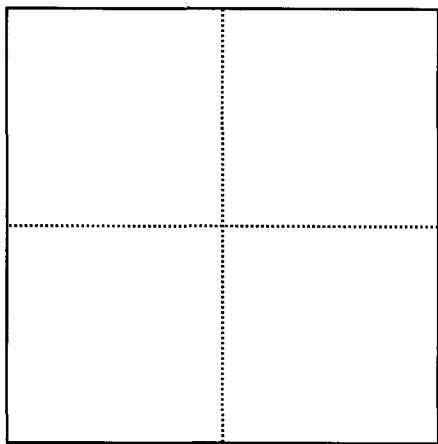
BENEFICIAL USE: YES NO

PORTION ALL TYPE IRR/DOM

IF PARTIAL USE, SKETCH OF LAND IRRIGATED.

 1/4 1/4 SEC

 1/4 1/4 SEC



REMARKS: Domestic use, horses, and some pasture grass

SIGNATURE: *Walter E. ...*

DATE: 11/7/2006

PUMPAGE INVENTORY FIELD REPORT

BASIN NO: 163

PERMIT NO: 50656

WELL: YES NO

METER SER NO: _____

PUMP: YES NO

PUMP TYPE: Sub.

MOTOR: YES NO

MOTOR TYPE: _____

METER: YES NO

METER READ: _____

PHOTO: YES NO

ACRES IRR: 1

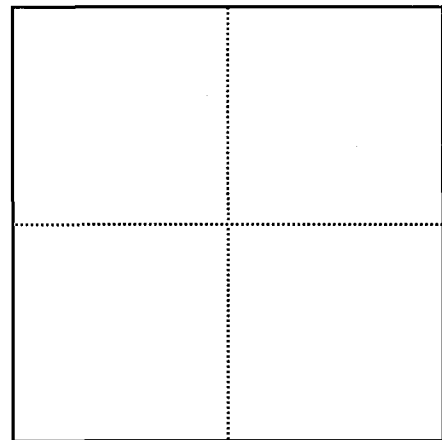
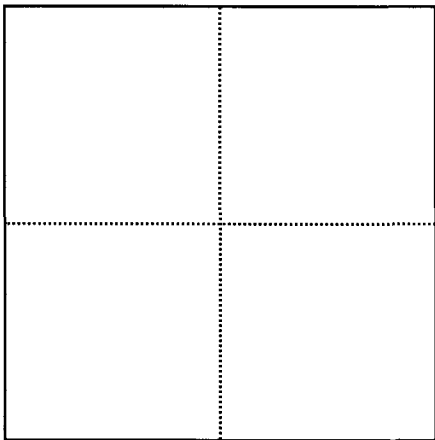
BENEFICIAL USE: YES NO

PORTION ALL TYPE IRR/DOM

IF PARTIAL USE, SKETCH OF LAND IRRIGATED.

 1/4 1/4 SEC

 1/4 1/4 SEC



REMARKS: Domestic use, horses, and some pasture grass

SIGNATURE: *Walter S. Erickson*

DATE: 11/7/2006

PUMPAGE INVENTORY FIELD REPORT

BASIN NO: 163

PERMIT NO: 45690 & 50990

WELL: YES NO

METER SER NO: _____

PUMP: YES NO

PUMP TYPE: _____

MOTOR: YES NO

MOTOR TYPE: _____

METER: YES NO

METER READ: ^{11/15/2005}
5910800

PHOTO: YES NO

ACRES IRR: _____

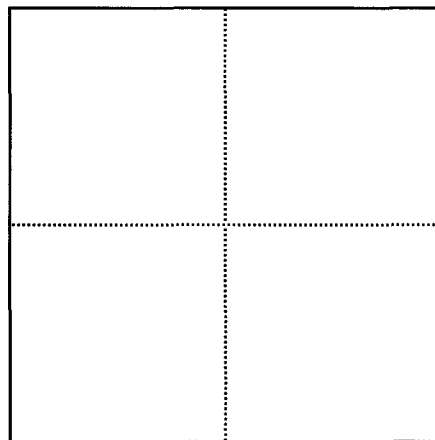
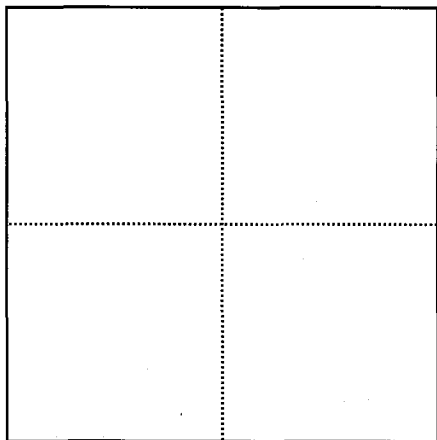
BENEFICIAL USE: YES NO

PORTION ALL TYPE QM

IF PARTIAL USE, SKETCH OF LAND IRRIGATED.

 1/4 1/4 SEC

 1/4 1/4 SEC



REMARKS: No access to read Meter same as 2005

SIGNATURE: *Walter S. Franklin*

DATE: 11/7/2006

PUMPAGE INVENTORY FIELD REPORT

BASIN NO: 163

PERMIT NO: 45762

WELL: YES NO

METER SER NO: _____

PUMP: YES NO

PUMP TYPE: Sub.

MOTOR: YES NO

MOTOR TYPE: _____

METER: YES NO

METER READ: _____

PHOTO: YES NO

ACRES IRR: _____

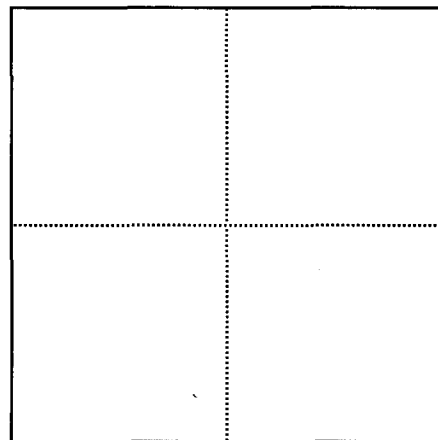
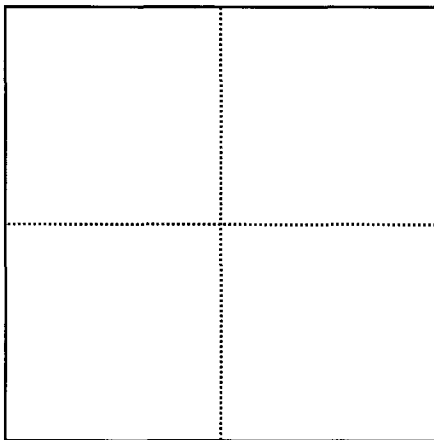
BENEFICIAL USE: YES NO

PORTION ALL TYPE QM

IF PARTIAL USE, SKETCH OF LAND IRRIGATED.

 1/4 1/4 SEC

 1/4 1/4 SEC



REMARKS: Same as 2005

SIGNATURE: *Walter S. Sullivan*

DATE: 11/7/2006

PUMPAGE INVENTORY FIELD REPORT

BASIN NO: 163

PERMIT NO: 48435

WELL: YES NO

METER SER NO: 850859

PUMP: YES NO

PUMP TYPE: Sub.

MOTOR: YES NO

MOTOR TYPE: _____

METER: YES NO

METER READ: 11/15/05 (BROKEN)
8311800

PHOTO: YES NO

ACRES IRR: _____

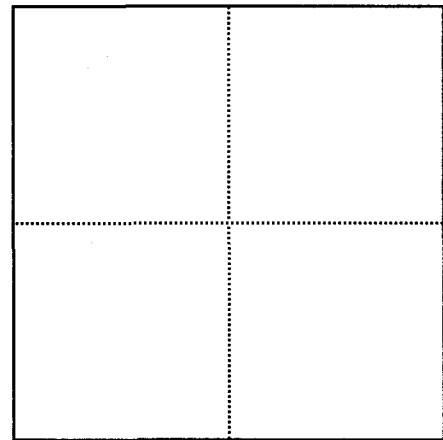
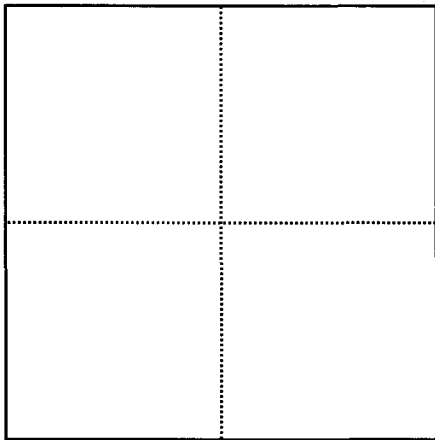
BENEFICIAL USE: YES NO

PORTION ALL TYPE QM

IF PARTIAL USE, SKETCH OF LAND IRRIGATED.

 1/4 1/4 SEC

 1/4 1/4 SEC



REMARKS: Meter Broken and Permit Cancelled

SIGNATURE: *Walter S. ...*

DATE: 11/7/2006

PUMPAGE INVENTORY FIELD REPORT

BASIN NO: 163

PERMIT NO: 50579

WELL: YES NO

METER SER NO: 05-11582-04

PUMP: YES NO

PUMP TYPE: _____

MOTOR: YES NO

MOTOR TYPE: _____

METER: YES NO

METER READ: 11/7/2006
1241000

PHOTO: YES NO

ACRES IRR: _____

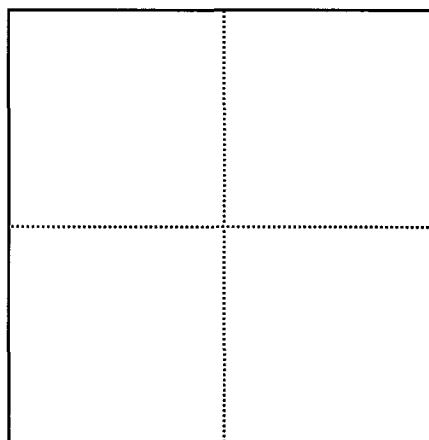
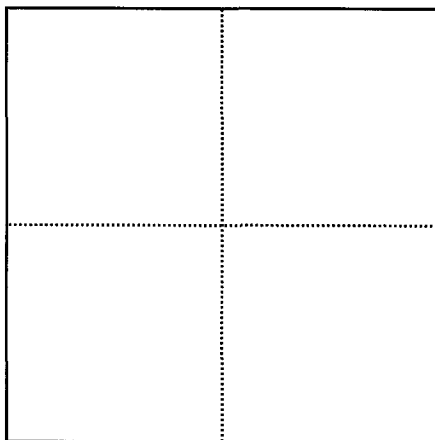
BENEFICIAL USE: YES NO

PORTION ALL TYPE QM

IF PARTIAL USE, SKETCH OF LAND IRRIGATED.

 1/4 1/4 SEC

 1/4 1/4 SEC



REMARKS: _____

SIGNATURE: Walter S. Franklin

DATE: 11/7/2006

PUMPAGE INVENTORY FIELD REPORT

BASIN NO: 163

PERMIT NO: 57190

WELL: YES NO

METER SER NO: 92538818

PUMP: YES NO

PUMP TYPE: _____

MOTOR: YES NO

MOTOR TYPE: _____

METER: YES NO

METER READ: ^{11/7/2006} 14260200

PHOTO: YES NO

ACRES IRR: _____

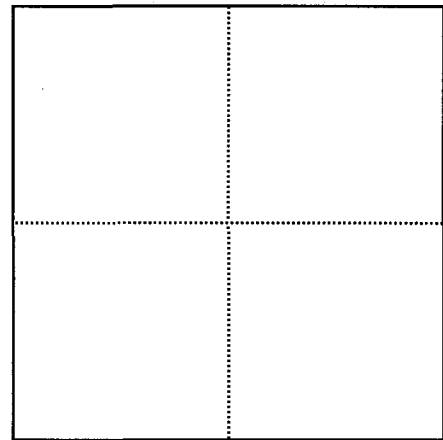
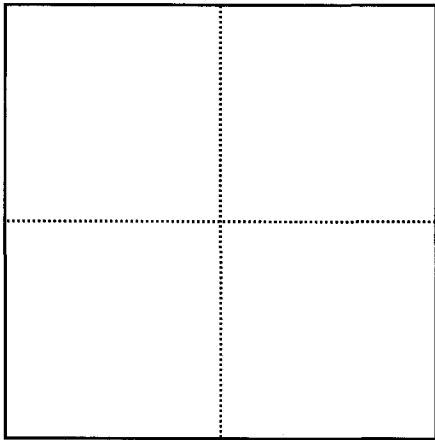
BENEFICIAL USE: YES NO

PORTION ALL TYPE CM

IF PARTIAL USE, SKETCH OF LAND IRRIGATED.

 1/4 1/4 SEC

 1/4 1/4 SEC



REMARKS: Sandy Valley General Store

SIGNATURE: *Walter L. Luskain*

DATE: 11/7/2006

PUMPAGE INVENTORY FIELD REPORT

BASIN NO: 163

PERMIT NO: 58384

WELL: YES NO

METER SER NO: _____

PUMP: YES NO

PUMP TYPE: _____

MOTOR: YES NO

MOTOR TYPE: _____

METER: YES NO

METER READ: 11/15/2005
4382300

PHOTO: YES NO

ACRES IRR: _____

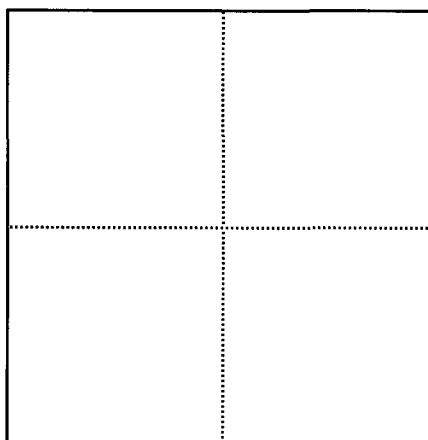
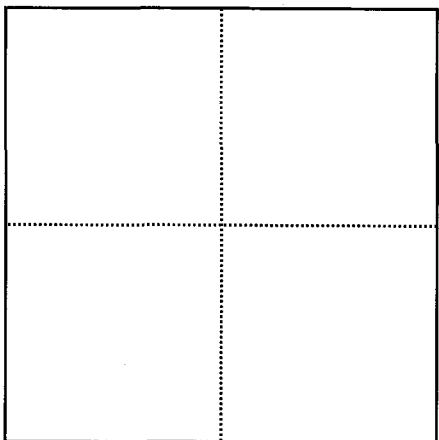
BENEFICIAL USE: YES NO

PORTION ALL TYPE CM

IF PARTIAL USE, SKETCH OF LAND IRRIGATED.

 1/4 1/4 SEC

 1/4 1/4 SEC



REMARKS: Permit Cancelled

SIGNATURE: *Walter L. ...*

DATE: 11/7/2006

PUMPAGE INVENTORY FIELD REPORT

BASIN NO: 163

PERMIT NO: 58719

WELL: YES NO

METER SER NO: 9072445

PUMP: YES NO

PUMP TYPE: _____

MOTOR: YES NO

MOTOR TYPE: _____

METER: YES NO

METER READ: ^{11/7/2006} 3505900

PHOTO: YES NO

ACRES IRR: _____

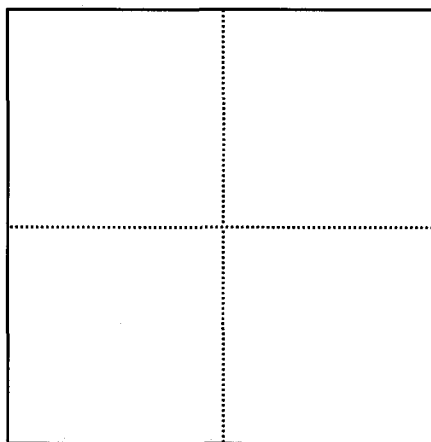
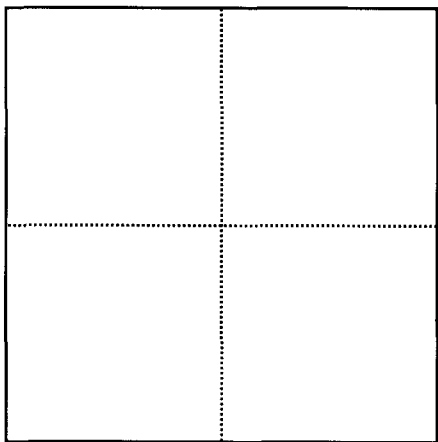
BENEFICIAL USE: YES NO

PORTION ALL TYPE CM

IF PARTIAL USE, SKETCH OF LAND IRRIGATED.

 1/4 1/4 SEC

 1/4 1/4 SEC



REMARKS: Meter Reading Indicates 1.08 Ac. Ft. used from this well, but no buildings

exist at this place of use

SIGNATURE: *Walter L. ...*

DATE: 11/7/2006

PUMPAGE INVENTORY FIELD REPORT

BASIN NO: 163

PERMIT NO: 59006

WELL: YES NO

METER SER NO: 127986

PUMP: YES NO

PUMP TYPE: Sub.

MOTOR: YES NO

MOTOR TYPE: _____

METER: YES NO

METER READ: 11/7/2006
1599700

PHOTO: YES NO

ACRES IRR: _____

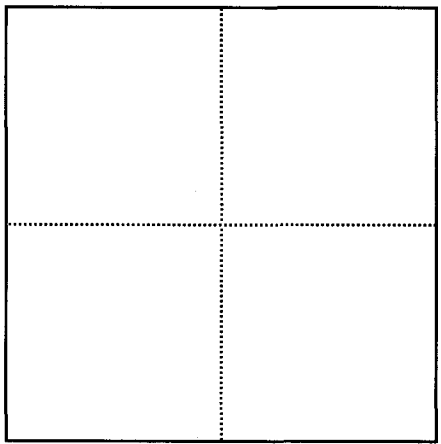
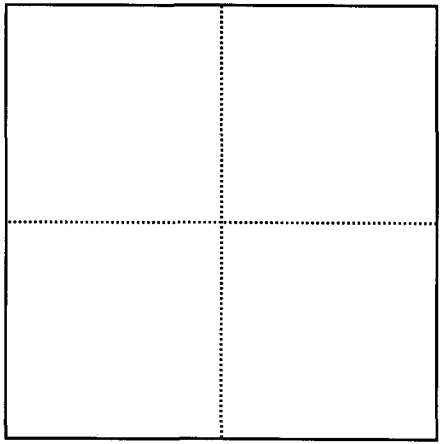
BENEFICIAL USE: YES NO

PORTION ALL TYPE QM

IF PARTIAL USE, SKETCH OF LAND IRRIGATED.

 1/4 1/4 SEC

 1/4 1/4 SEC



REMARKS: _____

SIGNATURE: Walter L. Enkelain

DATE: 11/7/2006

PUMPAGE INVENTORY FIELD REPORT

BASIN NO: 163

PERMIT NO: 59235

WELL: YES NO

METER SER NO: _____

PUMP: YES NO

PUMP TYPE: Sub.

MOTOR: YES NO

MOTOR TYPE: _____

METER: YES NO

METER READ: _____

PHOTO: YES NO

ACRES IRR: _____

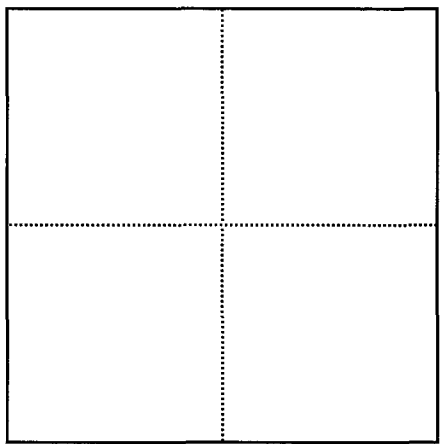
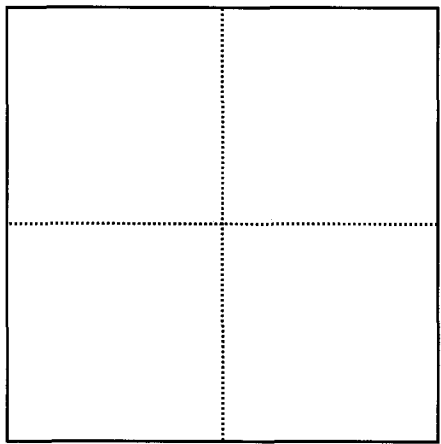
BENEFICIAL USE: YES NO

PORTION ALL TYPE CM

IF PARTIAL USE, SKETCH OF LAND IRRIGATED.

 1/4 1/4 SEC

 1/4 1/4 SEC



REMARKS: No use

SIGNATURE: Walter L. Luchman

DATE: 11/7/2006

PUMPAGE INVENTORY FIELD REPORT

BASIN NO: 163

PERMIT NO: 60087

WELL: YES NO

METER SER NO: 94528666

PUMP: YES NO

PUMP TYPE: Sub.

MOTOR: YES NO

MOTOR TYPE: _____

METER: YES NO

METER READ: ^{11/7/2006} 4838400

PHOTO: YES NO

ACRES IRR: _____

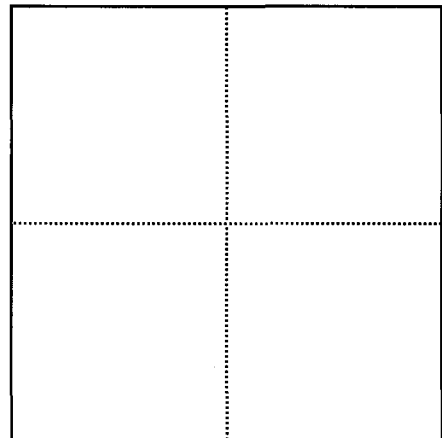
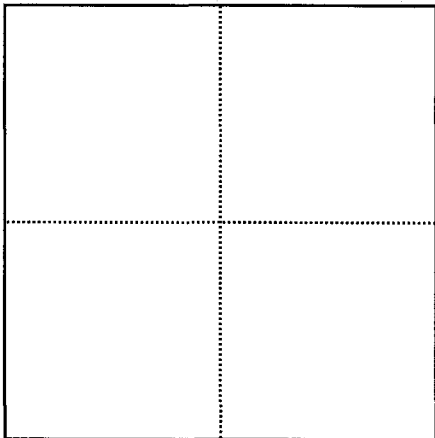
BENEFICIAL USE: YES NO

PORTION ALL TYPE CM

IF PARTIAL USE, SKETCH OF LAND IRRIGATED.

 1/4 1/4 SEC

 1/4 1/4 SEC



REMARKS: Sandy Valley Shopping Center

SIGNATURE: *Walter L. Franklin*

DATE: 11/7/2006

PUMPAGE INVENTORY FIELD REPORT

BASIN NO: 163

PERMIT NO: 60264

WELL: YES NO

METER SER NO: 49081567

PUMP: YES NO

PUMP TYPE: _____

MOTOR: YES NO

MOTOR TYPE: _____

METER: YES NO

METER READ: _____

PHOTO: YES NO

ACRES IRR: _____

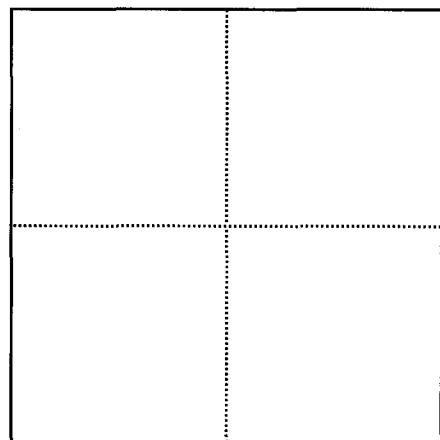
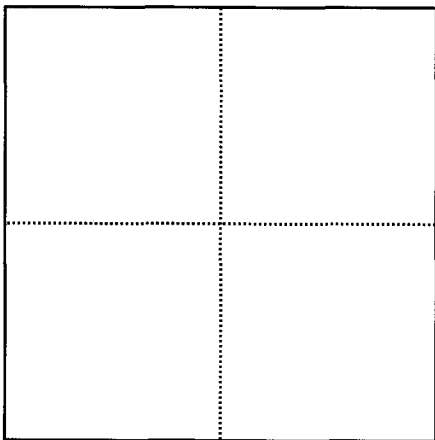
BENEFICIAL USE: YES NO

PORTION ALL TYPE QM

IF PARTIAL USE, SKETCH OF LAND IRRIGATED.

 1/4 1/4 SEC

 1/4 1/4 SEC



REMARKS: Camp Potosi

SIGNATURE: *Walter S. Franklin*

DATE: 11/7/2006

PUMPAGE INVENTORY FIELD REPORT

BASIN NO: 163

PERMIT NO: 61409

WELL: YES NO

METER SER NO: _____

PUMP: YES NO

PUMP TYPE: _____

MOTOR: YES NO

MOTOR TYPE: _____

METER: YES NO

METER READ: _____

PHOTO: YES NO

ACRES IRR: _____

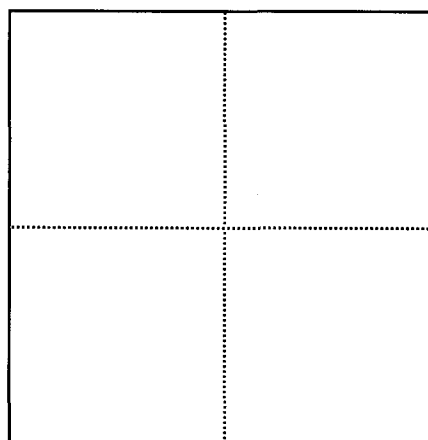
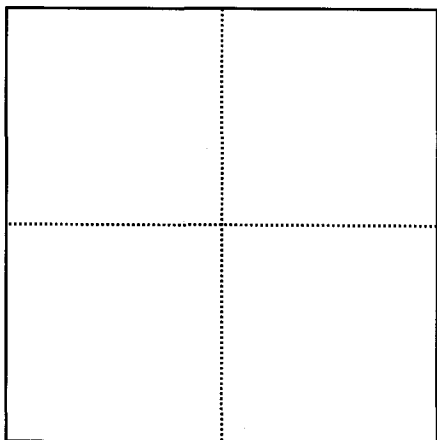
BENEFICIAL USE: YES NO

PORTION ALL TYPE CM

IF PARTIAL USE, SKETCH OF LAND IRRIGATED.

 1/4 1/4 SEC

 1/4 1/4 SEC



REMARKS: _____

SIGNATURE: Walter S. Lindheim

DATE: 11/7/2006

PUMPAGE INVENTORY FIELD REPORT

BASIN NO: 163

PERMIT NO: 61470

WELL: YES NO

METER SER NO: _____

PUMP: YES NO

PUMP TYPE: Sub.

MOTOR: YES NO

MOTOR TYPE: _____

METER: YES NO

METER READ: _____

PHOTO: YES NO

ACRES IRR: _____

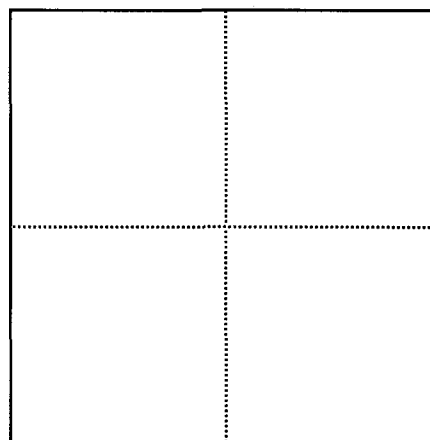
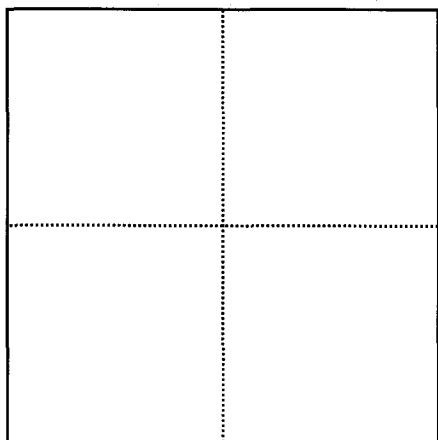
BENEFICIAL USE: YES NO

PORTION ALL TYPE FP

IF PARTIAL USE, SKETCH OF LAND IRRIGATED.

 1/4 1/4 SEC

 1/4 1/4 SEC



REMARKS: _____

SIGNATURE: *Walter L. Sullivan*

DATE: 11/7/2006

PUMPAGE INVENTORY FIELD REPORT

BASIN NO: 163

PERMIT NO: 62466

WELL: YES NO

METER SER NO: 96502368

PUMP: YES NO

PUMP TYPE: Sub.

MOTOR: YES NO

MOTOR TYPE: _____

METER: YES NO

METER READ: ^{11/7/2006} 20593700

PHOTO: YES NO

ACRES IRR: _____

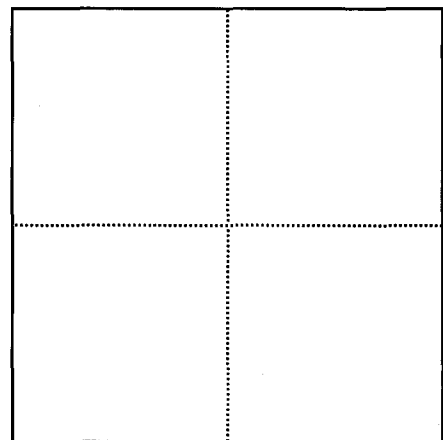
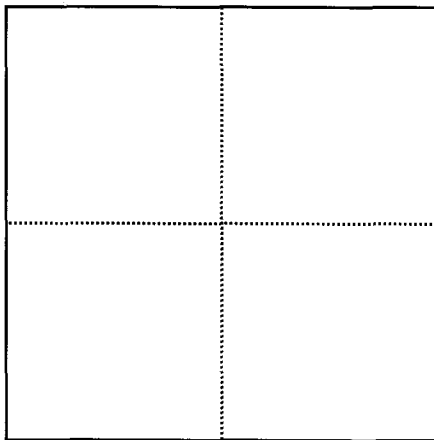
BENEFICIAL USE: YES NO

PORTION ALL TYPE CM

IF PARTIAL USE, SKETCH OF LAND IRRIGATED.

 1/4 1/4 SEC

 1/4 1/4 SEC



REMARKS: _____

SIGNATURE: *Walter S. Lundin*

DATE: 11/7/2006

PUMPAGE INVENTORY FIELD REPORT

BASIN NO: 163

PERMIT NO: 62506 & 62507
& 62941

WELL: YES NO

METER SER NO: 2080447

PUMP: YES NO

PUMP TYPE: Sub.

MOTOR: YES NO

MOTOR TYPE: _____

METER: YES NO

METER READ: 11/15/2005
53759100

PHOTO: YES NO

ACRES IRR: _____

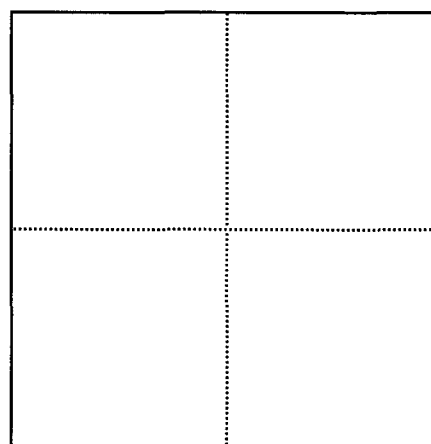
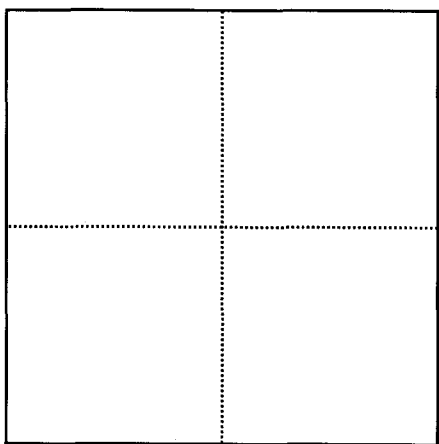
BENEFICIAL USE: YES NO

PORTION ALL TYPE QM

IF PARTIAL USE, SKETCH OF LAND IRRIGATED.

 1/4 1/4 SEC

 1/4 1/4 SEC



REMARKS: No access to read Meter

SIGNATURE: *Walter L. ...*

DATE: 11/7/2006

PUMPAGE INVENTORY FIELD REPORT

BASIN NO: 163

PERMIT NO: 62588

WELL: YES NO

METER SER NO: 52146517

PUMP: YES NO

PUMP TYPE: Sub.

MOTOR: YES NO

MOTOR TYPE: _____

METER: YES NO

METER READ: 11/30/2004
10679200

PHOTO: YES NO

ACRES IRR: _____

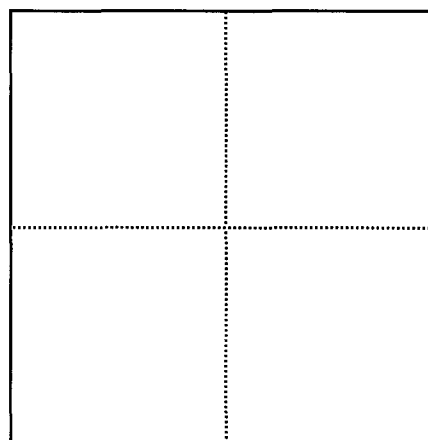
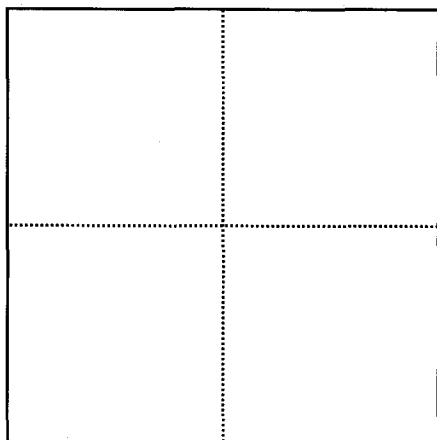
BENEFICIAL USE: YES NO

PORTION ALL TYPE QM

IF PARTIAL USE, SKETCH OF LAND IRRIGATED.

 1/4 1/4 SEC

 1/4 1/4 SEC



REMARKS: No access to read meter

SIGNATURE: Walter S. Luskain

DATE: 11/7/2006

PUMPAGE INVENTORY FIELD REPORT

BASIN NO: 163

PERMIT NO: 64471

WELL: YES NO

METER SER NO: 9503321

PUMP: YES NO

PUMP TYPE: Sub.

MOTOR: YES NO

MOTOR TYPE: _____

METER: YES NO

METER READ: 11/3/2006
8841600

PHOTO: YES NO

ACRES IRR: _____

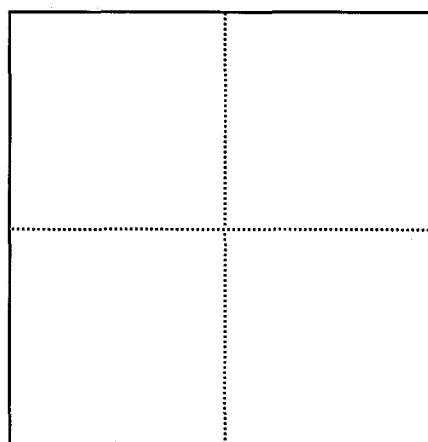
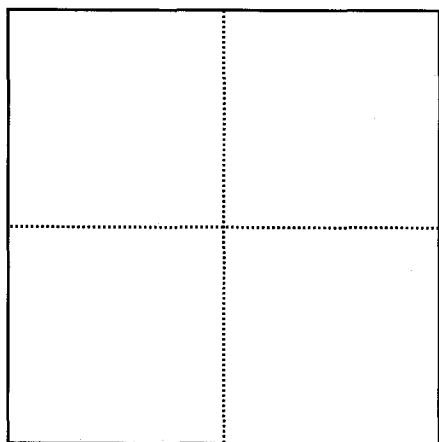
BENEFICIAL USE: YES NO

PORTION ALL TYPE QM

IF PARTIAL USE, SKETCH OF LAND IRRIGATED.

 1/4 1/4 SEC

 1/4 1/4 SEC



REMARKS: _____

SIGNATURE: Walter S. Erickson

DATE: 11/3/2006

PUMPAGE INVENTORY FIELD REPORT

BASIN NO: 163

PERMIT NO: 65713

WELL: YES NO

METER SER NO: _____

PUMP: YES NO

PUMP TYPE: _____

MOTOR: YES NO

MOTOR TYPE: _____

METER: YES NO

METER READ: _____

PHOTO: YES NO

ACRES IRR: _____

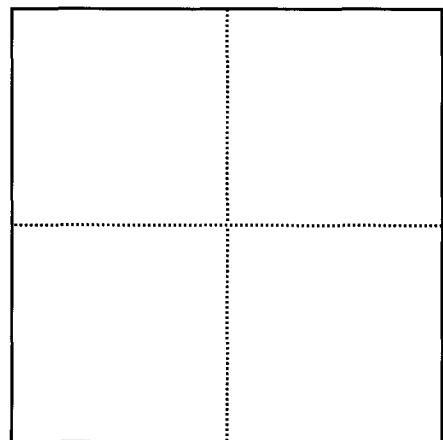
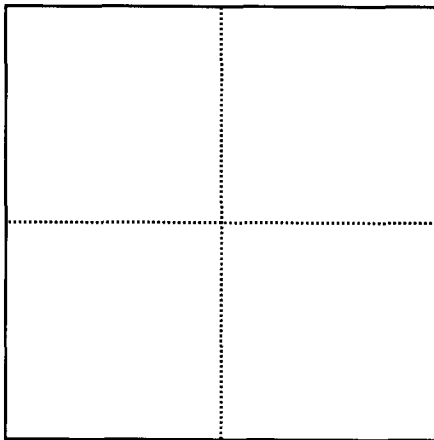
BENEFICIAL USE: YES NO

PORTION ALL TYPE CM

IF PARTIAL USE, SKETCH OF LAND IRRIGATED.

 1/4 1/4 SEC

 1/4 1/4 SEC



REMARKS: _____

SIGNATURE: Walter S. Erickson

DATE: 11/7/2006

PUMPAGE INVENTORY FIELD REPORT

BASIN NO: 163

PERMIT NO: 66140

WELL: YES NO

METER SER NO: 58862208

PUMP: YES NO

PUMP TYPE: Sub.

MOTOR: YES NO

MOTOR TYPE: _____

METER: YES NO

METER READ: ^{11/7/2006} 8504620

PHOTO: YES NO

ACRES IRR: _____

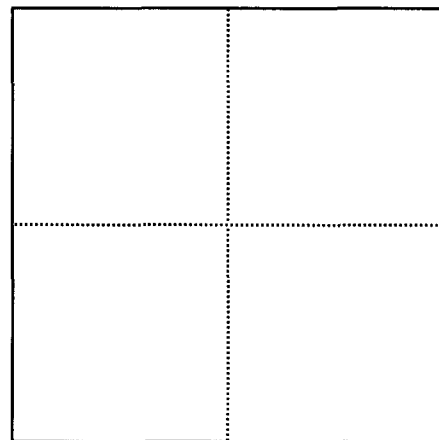
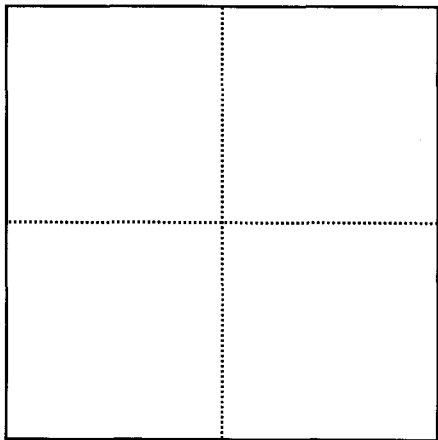
BENEFICIAL USE: YES NO

PORTION ALL TYPE CM

IF PARTIAL USE, SKETCH OF LAND IRRIGATED.

 1/4 1/4 SEC

 1/4 1/4 SEC



REMARKS: _____

SIGNATURE: Walter Lindheim

DATE: 11/7/2006

PUMPAGE INVENTORY FIELD REPORT

BASIN NO: 163

PERMIT NO: 66227

WELL: YES NO

METER SER NO: _____

PUMP: YES NO

PUMP TYPE: _____

MOTOR: YES NO

MOTOR TYPE: _____

METER: YES NO

METER READ: _____

PHOTO: YES NO

ACRES IRR: _____

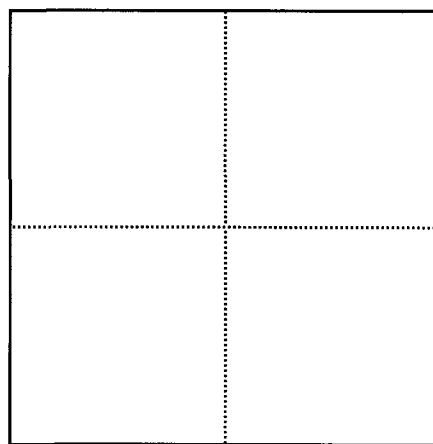
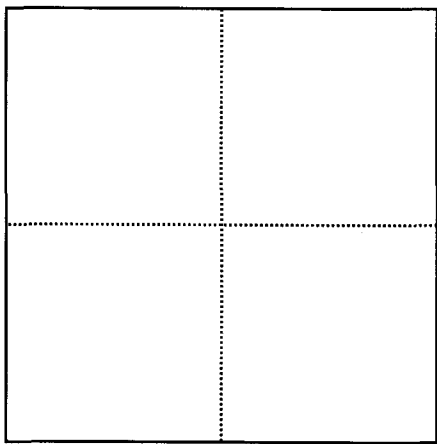
BENEFICIAL USE: YES NO

PORTION ALL TYPE QM

IF PARTIAL USE, SKETCH OF LAND IRRIGATED.

 1/4 1/4 SEC

 1/4 1/4 SEC



REMARKS: _____

SIGNATURE: Walter S. Luskain

DATE: 11/7/2006

PUMPAGE INVENTORY FIELD REPORT

BASIN NO: 163

PERMIT NO: 66275

WELL: YES NO

METER SER NO: _____

PUMP: YES NO

PUMP TYPE: _____

MOTOR: YES NO

MOTOR TYPE: _____

METER: YES NO

METER READ: _____

PHOTO: YES NO

ACRES IRR: _____

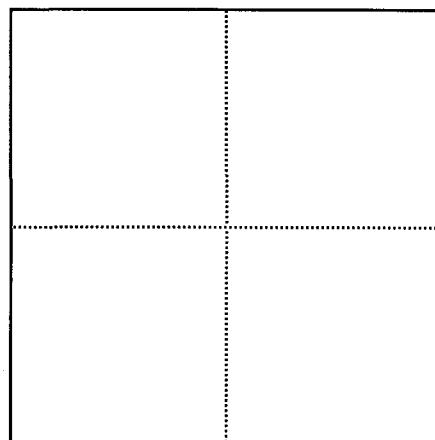
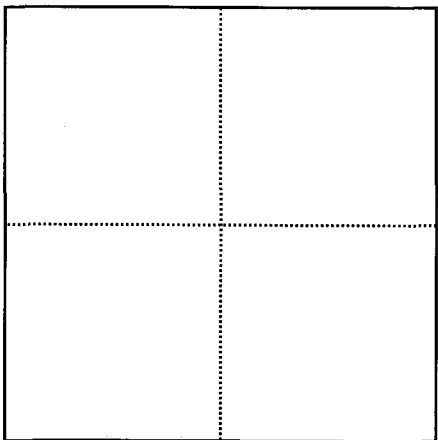
BENEFICIAL USE: YES NO

PORTION ALL TYPE CM

IF PARTIAL USE, SKETCH OF LAND IRRIGATED.

 1/4 1/4 SEC

 1/4 1/4 SEC



REMARKS: American Gas Co. No access to read meter

SIGNATURE: *Walter S. ...*

DATE: 11/7/2006

PUMPAGE INVENTORY FIELD REPORT

BASIN NO: 163

PERMIT NO: 66545

WELL: YES NO

METER SER NO: 108206

PUMP: YES NO

PUMP TYPE: Sub.

MOTOR: YES NO

MOTOR TYPE: _____

METER: YES NO

METER READ: ^{11/7/2006} 6817460

PHOTO: YES NO

ACRES IRR: _____

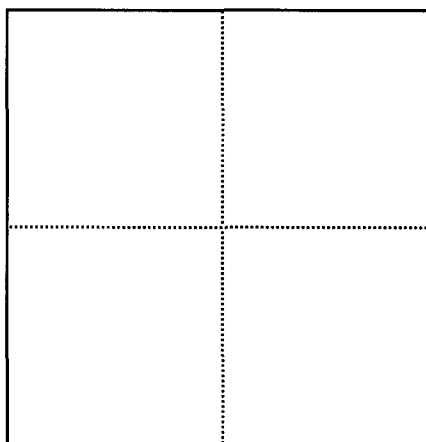
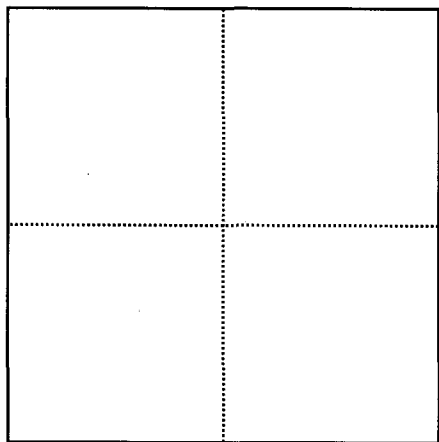
BENEFICIAL USE: YES NO

PORTION ALL TYPE QM

IF PARTIAL USE, SKETCH OF LAND IRRIGATED.

 1/4 1/4 SEC

 1/4 1/4 SEC



REMARKS: Key Stone Acadmy

SIGNATURE: *Walter S. ...*

DATE: 11/7/2006

PUMPAGE INVENTORY FIELD REPORT

BASIN NO: 163

PERMIT NO: 66835

WELL: YES NO

METER SER NO: 6186993

PUMP: YES NO

PUMP TYPE: Sub.

MOTOR: YES NO

MOTOR TYPE: _____

METER: YES NO

METER READ: 11/7/2006
457790

PHOTO: YES NO

ACRES IRR: _____

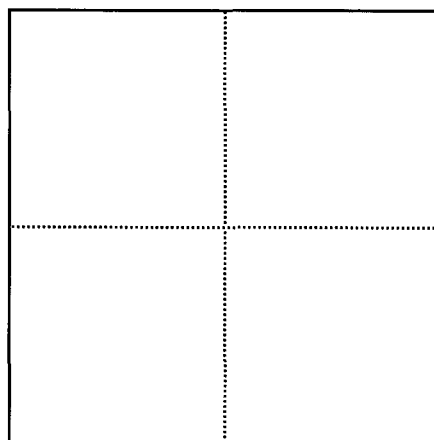
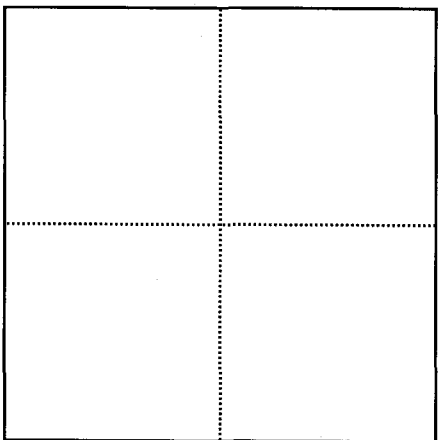
BENEFICIAL USE: YES NO

PORTION ALL TYPE CM

IF PARTIAL USE, SKETCH OF LAND IRRIGATED.

 1/4 1/4 SEC

 1/4 1/4 SEC



REMARKS: Hungry Joe's

SIGNATURE: *Walter S. ...*

DATE: 11/7/2006

PUMPAGE INVENTORY FIELD REPORT

BASIN NO: 163

PERMIT NO: 67442

WELL: YES NO

METER SER NO: _____

PUMP: YES NO

PUMP TYPE: Sub.

MOTOR: YES NO

MOTOR TYPE: _____

METER: YES NO

METER READ: _____

PHOTO: YES NO

ACRES IRR: _____

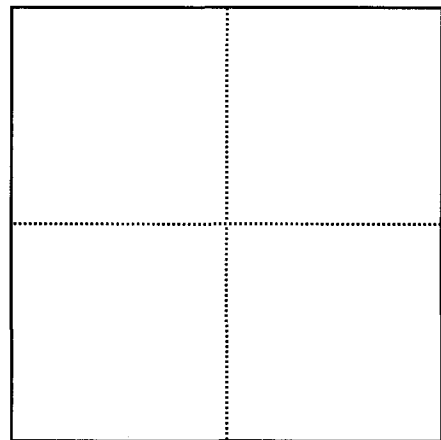
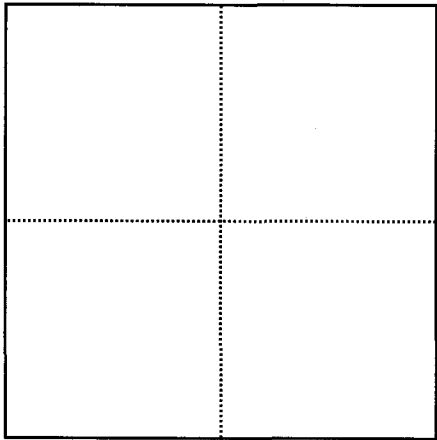
BENEFICIAL USE: YES NO

PORTION ALL TYPE CM

IF PARTIAL USE, SKETCH OF LAND IRRIGATED.

 1/4 1/4 SEC

 1/4 1/4 SEC



REMARKS: _____

SIGNATURE: Walter L. ...

DATE: 11/7/2006

PUMPAGE INVENTORY FIELD REPORT

BASIN NO: 163

PERMIT NO: 68790

WELL: YES NO

METER SER NO: 60990153

PUMP: YES NO

PUMP TYPE: Sub.

MOTOR: YES NO

MOTOR TYPE: _____

METER: YES NO

METER READ: 11/7/2006
2196830

PHOTO: YES NO

ACRES IRR: _____

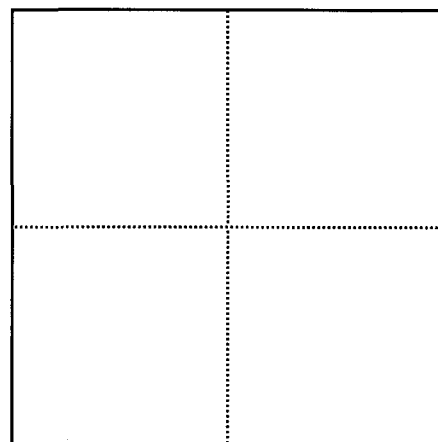
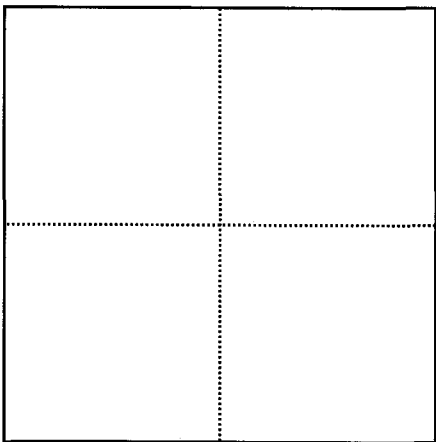
BENEFICIAL USE: YES NO

PORTION ALL TYPE CM

IF PARTIAL USE, SKETCH OF LAND IRRIGATED.

 1/4 1/4 SEC

 1/4 1/4 SEC



REMARKS: Ernie "D" Bar

SIGNATURE: *Walter S. Erickson*

DATE: 11/7/2006

PUMPAGE INVENTORY FIELD REPORT

BASIN NO: 163

PERMIT NO: 70428

WELL: YES NO

METER SER NO: _____

PUMP: YES NO

PUMP TYPE: _____

MOTOR: YES NO

MOTOR TYPE: _____

METER: YES NO

METER READ: _____

PHOTO: YES NO

ACRES IRR: _____

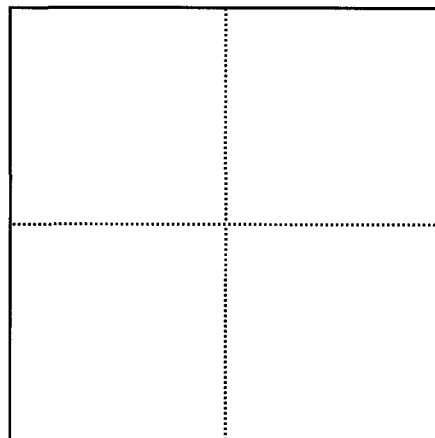
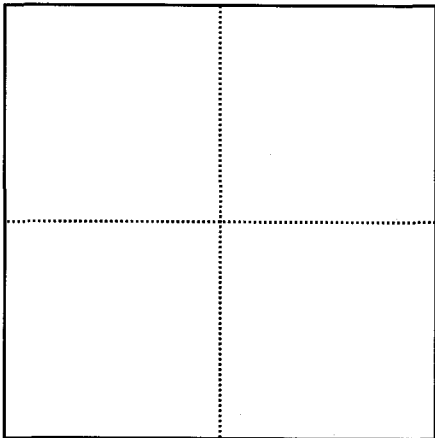
BENEFICIAL USE: YES NO

PORTION ALL TYPE CM

IF PARTIAL USE, SKETCH OF LAND IRRIGATED.

 1/4 1/4 SEC

 1/4 1/4 SEC



REMARKS: Mtn. Springs Bar Rd. to Pahrump

SIGNATURE: *Walter L. Sullivan*

DATE: 11/7/2006