

**GROUND WATER PUMPAGE INVENTORY
MESQUITE (SANDY) VALLEY, NO. 163
2010**

IRRIGATION	13 ac-ft
STOCK WATERING	0 ac-ft
QUASI-MUNICIPAL	166 ac-ft
COMMERCIAL	31 ac-ft
MINING	5 ac-ft
DOMESTIC	426 ac-ft
Domestic wells drilled in 2010 = 5 (Total wells = 852)	
Total	641 ac-ft

**GROUND WATER PUMPAGE INVENTORY
MESQUITE (SANDY) VALLEY, NO 163
2010**

NUMBER	STATUS	OWNER OF RECORD	PLACE OF USE				ACRES		ACRES IRR OR USE	USED (A/F)	REMARKS
			1/4	1/4	S	T	R	OR DUTY			
V09638 V09639	VST VST	KMI Zeolite, Inc.	N2	SW	03	25	57	0.00	MM	5.00	WV, no meter. Used for dust control at zeolite mine. 08-13-10
26713	Cert	Gibson M.J.	SW	SW	25	24	56	0.60	0.00	0.00	WV, no meter. No use.
28954	Cert	Bell Telephone	SE	SW	31	24	57	0.06	CM	0.06	No meter. Locked 08-13-10 Well used for bathroom only.
31209	Permit	Sky Ranch Estates	SW	SE	06	25	57	161.00	QM	5.98	POD 31209: S/N 66143282 RD - 04844300 - 06-30-09 RD - 07026000 - 08-13-10
42512 67960	Permit Permit								QM	52.97	POD 42512 & 67960: S/N 134359 RD - 042322000 - 06-30-09 RD - 061662000 - 08-13-10
59006	Permit								QM	11.78	POD 59006: S/N 66143282 RD - 00206200 - 07-21-09 RD - 04119000 - 07-28-10 45 homes, 12 mobile homes, 33 hangars, 2 commercials bldgs.
38311	Cert	Sweney	SW	SE	32	24	57	3.13	CM	8.82	S/N 05004964 1 trailer, restaurant RD - 06934400 - 07-21-09 RD - 09988000 - 08-13-10

**GROUND WATER PUMPAGE INVENTORY
MESQUITE (SANDY) VALLEY, NO 163
2010**

NUMBER	STATUS	OWNER OF RECORD	PLACE OF USE				ACRES R OR DUTY	ACRES IRR OR USE	USED (A/F)	REMARKS	
			1/4 1/4	S	T	R					
45515	Cert	L Mejia	SW	SW	25	24	56	4.75	4.75	12.92	S/N 873082
50656	Cert							4.74	0.00		RD - 193385000 - 06-30-09 RD - 198101000 - 08-13-10 Domestic well serves 50656 POU
45690	Cert	Clark County	NE	SW	32	24	57	15.80	QM	18.31	no S/N. Sandy Valley School
50990	Cert										RD - 23599800 - 07-21-09 RD - 29940900 - 08-13-10
45762	Cert	L.D.S. Church	SW	NE	04	25	57	2.89	QM	6.40	S/N 67305279 RD - 5445180 - 07-21-09 RD - 7663300 - 08-13-10
50579	Cert	Rau	NW	SW	25	24	56	1.00	QM	2.47	S/N 051158204 RD - 03550000 - 06-30-09 RD - 04451600 - 08-13-10
57190	Cert	Slankard	SW	SE	31	24	57	1.12	CM	3.49	S/N 92538818 General Store RD - 17878000 - 07-21-09 RD - 19086900 - 08-13-10
58719	WDR	B. Wills	SE	SW	32	24	57	1.50	CM	2.50	S/N 9072445 Garden & trees RD - 05554400 - 07-21-09 2010 pumpage = 2009 pumpage
60087	Cert	Kolojay	NE	NE	06	25	57	2.02	CM	1.09	S/N 94528666 Shopping center RD - 05858400 - 06-30-09 RD - 06256400 - 08-13-10

**GROUND WATER PUMPAGE INVENTORY
MESQUITE (SANDY) VALLEY, NO 163
2010**

NUMBER	STATUS	OWNER OF RECORD	PLACE OF USE				ACRES R OR DUTY	ACRES IRR OR USE	USED (A/F)	REMARKS	
			1/4	1/4	S	T					
60264	Permit	Clark County	Lt.	01	01	23	57	8.00	QM	0.00	Camp Potosi. Locked 08-13-10 S/N 49081567. No use in 2010
61409	Permit	Augustine Bustos	SW	SW	01	23	57	19.33	CM	0.11	S/N 08008561 RD - 0006580 - 07-23-09 RD - 0044190 - 08-13-10
62466	Permit	Skip Powell Mgmt. Corp	NE	SW	24	24	56	4.50	CM	0.00	S/N 96502368 gravel pit RD - 20622300 - 06-30-09 RD - 20622300 - 08-13-10
62506 62507 62941	Permit Permit Permit	Clark County	Gov.	Lot #6	36	24	56	90.00	QM	19.90	POD 62507 & 62941: S/N 60609831 RD - 03023500 - 06-30-09 RD - 10291400 - 08-13-10
									QM	28.29	POD 62506: S/N 60609832 RD - 04474400 - 08-13-10 Estimated use from power readings Well uses 1.4215 times other well per Rob at Clark County
62588	Canc	Diamond Estates	SE	SE	16	24	56	8.96	QM	0.00	No meter, 2 MH both look vacant. 08-13-10. Cancelled 03-30-07
64471	Permit	Valley Elect. Assoc. Inc.	SW	SW	32	24	57	1.14	QM	1.24	new meter installed August 2009 S/N 6917517 RD - 00404700 - 08-13-10
65611	Permit	Augustine Bustos	SW	SW	01	23	57	1.44	CM	0.00	WV, no works, POU vacant. 08-13-10

**GROUND WATER PUMPAGE INVENTORY
MESQUITE (SANDY) VALLEY, NO 163
2010**

NUMBER	STATUS	OWNER OF RECORD	PLACE OF USE				ACRES R OR DUTY	ACRES IRR OR USE	USED (A/F)	REMARKS	
			1/4	1/4	S	T					
65713	Permit	Talavera	SW	SE	32	24	57	1.34	CM	0.00	WV, open casing, POU vacant 08-13-10
66227	DEN	Vidler Water Company	NW	NE	14	25	57	415.00	QM	0.00	WV, capped. 08-13-10
66275	Cert	John Kamp	SW	NE	05	25	57	0.98	CM	0.98	S/N 70809192 American Gas RD - 0043350 - 08-13-10 New meter installed
66545	Canc	Valley Educational Foundation	SE	SE	31	24	57	23.80	QM	5.19	S/N 0108206 meter 4' SW of well RD - 8593340 - 07-21-09 RD - (1) 0390800 - 08-13-10
66835	Canc	Haddad	NE	NW	06	25	57	2.00	CM	0.00	gate locked, POU vacant. 08-13-10 S/N 6186993 Cancelled 05-05-09 RD - 679910 - 09-25-07
67442	Permit	Thomas Leed	NE	NW	06	25	57	2.02	CM	0.00	POU vacant, gate locked. 08-13-10 S/N 62407150 RD - 58240 - 09-15-08
68790	Canc	Dunajski Ernie	SE	SW	31	24	57	1.50	CM	0.38	Ernie D bar closed, domestic use. S/N 60990153 Cancelled 08-17-07 RD - 2933570 - 07-21-09 RD - 3066140 - 08-13-10
70428	Permit	Angellotti F/Trust	NE	SE	19	22	58	4.03	CM	2.75	S/N 64677680 Mtn. Springs Bar RD - 02364200 - 07-24-09 RD - 03307800 - 08-13-10

**GROUND WATER PUMPAGE INVENTORY
MESQUITE (SANDY) VALLEY, NO 163
2010**

NUMBER	STATUS	OWNER OF RECORD	PLACE OF USE				ACRES R OR DUTY	ACRES IRR OR USE	USED (A/F)	REMARKS	
			1/4	1/4	S	T					
71449	Permit	ACVLB Family Trust	NW	SW	20	22	58	8.00	CM	4.00	WV, no meter. 08-13-10
71962	Permit	Sandy Valley Rancheros Water Users	SW	SE	32	24	57	3.36	QM	12.96	S/N 850859 RD - (1) 02783600 - 07-21-09 RD - (1) 07273800 - 08-13-10
73594	Permit	Sandy Valley Church	SW	NE	06	25	57	2.00	CM	2.34	S/N 955877 RD - 05965000 - 06-30-09 RD - 06819200 - 08-13-10
74313	Permit	Zeigler	NW	NE	5	25	57	12.00	CM	0.00	WNV, POU vacant. 08-13-10
75476	Permit	Benny, LLC	NW	SW	25	24	56	4.00	QM	1.00	S/N 66979529 08-13-10 WV, gate locked. 1 AH.
77285	Permit	Monte Brown	S2	SW	31	24	58	2.00	CM	2.00	WV, no meter, gravel pit. 08-13-10
77658	Permit	Massey Family Trust	NW	SW	15	24	56	1.40	CM	2.00	no S/N, meter broken 08-13-10 One home and guest rooms
TOTAL										214.93	Permitted rights

Verified with field notes

A handwritten signature in black ink, consisting of several loops and a long horizontal stroke, followed by the initials "P.E." written in a similar style.

2010

Mesquite Valley (Sandy)
No. 163

Inventory Field Notes

compiled by
John Guillory, P.E.

State of Nevada
Division of Water Resources
Southern Nevada Branch Office

PUMPAGE INVENTORY FIELD REPORT

BASIN NO: 163

PERMIT NO: 26713

WELL: YES NO

METER SER NO: _____

PUMP: YES NO

PUMP TYPE: SUB

MOTOR: YES NO

MOTOR TYPE: _____

METER: YES NO

METER READ: _____

PHOTO: YES NO

ACRES IRR: 0

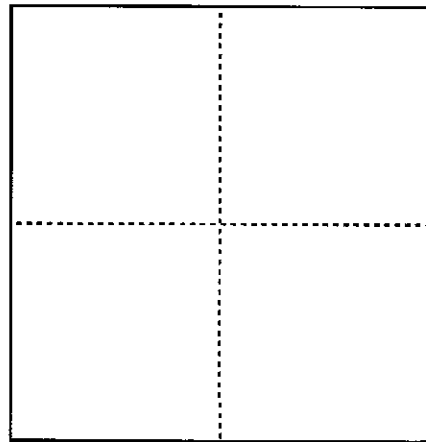
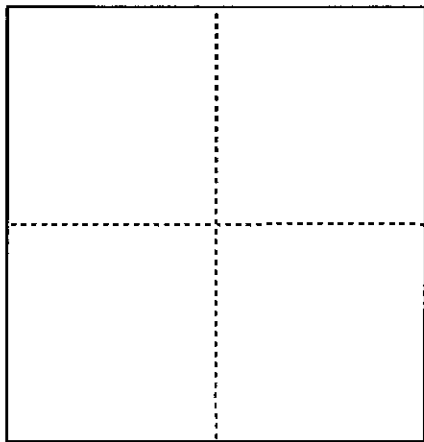
BENEFICIAL USE: YES NO

PORTION ALL TYPE IRR


IF PARTIAL USE, SKETCH OF LAND IRRIGATED.

 1/4 1/4 SEC

 1/4 1/4 SEC



REMARKS: APN 200-25-401-002. Lot vacant.

SIGNATURE:  P.E.

DATE: 8/13/2010

PUMPAGE INVENTORY FIELD REPORT

BASIN NO: 163

PERMIT NO: 45515 & 50656

WELL: YES NO

METER SER NO: 873082

PUMP: YES NO

PUMP TYPE: _____

MOTOR: YES NO

MOTOR TYPE: Turbine

METER: YES NO

METER READ: 198101000

PHOTO: YES NO

ACRES IRR: 4.75

BENEFICIAL USE: YES NO

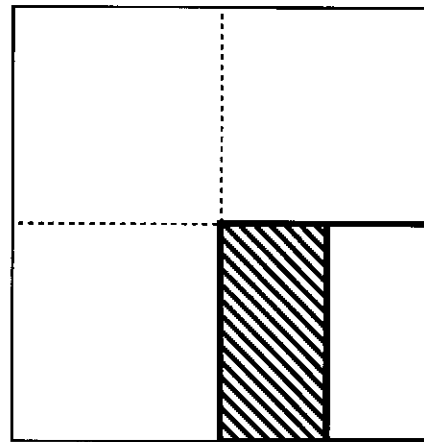
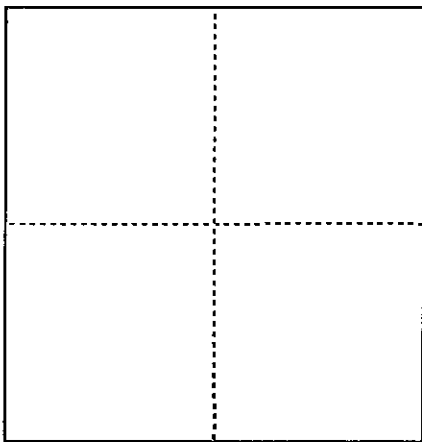
PORTION ALL

TYPE IRR/DOM


IF PARTIAL USE, SKETCH OF LAND IRRIGATED.

 1/4 1/4 SEC

SW 1/4 SW 1/4 SEC 25



REMARKS: _____

SIGNATURE: 

DATE: 8/13/2010