GROUND WATER PUMPAGE INVENTORY
PENOYER VALLEY, NO 170
2001

IRRIGATION	12,391 Ac-Ft
MINING	1 Ac-Ft
STOCKWATER	48 Ac-Ft
QUASI-MUNICIPAL AND COMMERCIAL	6 Ac-Ft
DOMESTIC	33 Ac-Ft
Domestic wells drilled in 2001 = 0 (Total = 33)	
TOTAL	12,479 Ac-Ft

GROUNDWATER PUMPAGE INVENTORY
PENOYER VALLEY, NO 170
2001

NUMBER	STATUS	OWNER OF RECORD	PLACE OF USE 1/4	1/4	S	T	R	ACRES OR DUTY	ACRES IRR OR USE	USED (A/F)	REMARKS
3364	Cert.	W.T. Stewart	NW	SE	5	5	55	1.70	SW	**0.85**	Stockwater-cows
10460	Cert.	Atolia Mining Co.	SW	SE	17	3	56	325.80	MM	**0.00**	Mining-no use
11134	Cert.	1-11 Bar Cattle Co.	SE	NW	31	2	55	5.50	SW	**2.25**	Stockwater-cows
11332	Cert.	1-11 Bar Cattle Co.	SW	SE	23	3	55	6.50	SW	**3.25**	Stockwater-cows
11334	Cert.	1-11 Bar Cattle Co.	SE	NW	31	2	55	5.60	SW	**2.80**	Stockwater-cows
11335	Cert.	1-11 Bar Cattle Co.	SE	SW	6	3	56	5.60	SW	**2.80**	Stockwater-cows
11694	Cert.	1-11 Bar Cattle Co.	NW	SE	29	3	56	5.60	SW	**2.80**	Stockwater-cows
12540	Cert.	1-11 Bar Cattle Co.	NW	SW	4	4	55	9.00	SW	**4.50**	Stockwater-cows
12541	Cert.	W.T. Stewart	NE	NW	25	3	54	5.60	SW	**2.80**	Stockwater-cows
12542	Cert.	Agee	SW	SE	17	2	55	5.60	SW	**2.80**	Stockwater-cows
14257	Cert.	Umetco Minerals	SW	SE	17	3	56	810.60	MI	**0.00**	Mining-no use, 1 home within POU included in domestic
17978	Permit	Eva H. Koyen	SE	NE	36	3	55	67.20	MI	**0.00**	Mining-no use

GROUNDWATER PUMPAGE INVENTORY
PENOYER VALLEY, NO 170
2001

NUMBER	STATUS	OWNER OF RECORD	PLACE OF USE 1/4	1/4	S	T	R	ACRES OR DUTY	ACRES IRR OR USE	USED (A/F)	REMARKS
22755	Cert.	N.J. Gunderson	NW	NE	31	3	55	31.25	0.00		
			NE	NE				31.25	0.00		
			SW	NE				31.25	0.00		
			SE	NE				31.25	0.00		
			NW	SE				31.25	0.00		
			NE	SE				31.25	0.00		
			SW	SE				31.25	0.00		
			SE	SE				31.25	0.00		
			TOTAL					250.00	0.00	**0.00**	
23216	Cert.	E & M Burns	SE	NE	12	4	54	4.50	SW	**2.25**	Stockwater-cows
23217	Cert.	E & M Burns	SW	SW	2	4	55	4.50	SW	**2.25**	Stockwater-cows
23218	Cert.	E & M Burns	SW	SW	24	3	54	4.50	SW	**2.25**	Stockwater-cows
23219	Cert.	E & M Burns	SW	SW	7	3	55	4.50	SW	**2.25**	Stockwater-cows
23224	Cert.	E & M Burns	SE	NE	22	1	55	11.20	SW	**5.60**	Stockwater-cows
23232	Cert.	E & M Burns	SE	NE	6	2	56	6.60	SW	**3.30**	Stockwater-cows
23513	Cert.	Paris	SE	NE	6	2	56	11.20	SW	**5.60**	Stockwater-cows

GROUNDWATER PUMPAGE INVENTORY
PENOYER VALLEY, NO 170
2001

NUMBER	STATUS	OWNER OF RECORD	PLACE OF USE 1/4	1/4	S	T	R	ACRES OR DUTY	ACRES IRR OR USE	USED (A/F)	REMARKS
29339	Cert.	Union Carbide Corp.		S2	25	3	56	515.60	MM	**0.50**	Mining, milling & maintenance, mine closed, water hauled for care takers
29340	Cert.	Union Carbide Corp.		S2	25	3	56	0.00	MM	**0.00**	Mining, milling & maintenance duty under permit No. 29339
30385	Cert.	Agee	NW	SW	34	3	55	32.25	32.25		
			NE	SW				32.25	32.25		
			SW	SW				32.25	32.25		
			SE	SW				32.25	32.25		
			TOTAL					129.00	129.00	**645.00**	
36437	Cert	Penoyer Farms	NW	SW	24	3	54	31.25	31.25		Permitted duty 573.71 Ac-Ft/Yr
36440	Cert		NE	SW				31.25	31.25		
42570	Cert		SW	SW				31.25	31.25		
56328	Cert.		SE	SW				31.25	31.25		
56329	Cert.		TOTAL					125.00	125.00	**573.71**	
36441	Cert	Penoyer Farms	NW	NW	24	3	54	31.25	31.25		Permited duty 590.71 Ac-Ft/Yr
36442	Cert		NE	NW				31.25	31.25		
36443	Cert		SW	NW				31.25	31.25		
56331	Cert.		SE	NW				31.25	31.25		
			TOTAL					125.00	125.00	**590.70**	

GROUNDWATER PUMPAGE INVENTORY
PENOYER VALLEY, NO 170
2001

NUMBER	STATUS	OWNER OF RECORD	PLACE OF USE 1/4	1/4	S	T	R	ACRES OR DUTY	ACRES IRR OR USE	USED (A/F)	REMARKS
36444	Cert	Penoyer Farms	NW	NE	24	3	54	31.25	31.25		Permitted duty 606.21 Ac-Ft/Yr
36445	Cert		NE	NE				31.25	31.25		
36446	Cert		SW	NE				31.25	31.25		
56327	Cert.		SE	NE				31.25	31.25		
			TOTAL					125.00	125.00	**606.20**	
36447	Cert	Penoyer Farms	NW	SE	24	3	54	31.25	31.25		Permited duty 605.0 Ac-Ft/Yr
56330	Cert.		NE	SE				31.25	31.25		
			SW	SE				31.25	31.25		
			NE	SE				31.25	31.25		
			TOTAL					125.00	125.00	**605.00**	
36451	Cert	Penoyer Farms	NW	NW	28	3	55	31.25	31.25		
			NE	NW				31.25	31.25		
			SW	NW				31.25	31.25		
			SE	NW				31.25	31.25		
			NW	SW				31.25	31.25		
			NE	SW				31.25	31.25		
			SW	SW				31.25	31.25		
			SE	SW				31.25	31.25		
			TOTAL					250.00	250.00	**1,250.00**	

GROUNDWATER PUMPAGE INVENTORY
PENOYER VALLEY, NO 170
2001

NUMBER	STATUS	OWNER OF RECORD	PLACE OF USE 1/4	1/4	S	T	R	ACRES OR DUTY	ACRES IRR OR USE	USED (A/F)	REMARKS
36453	Cert	Penoyer Farms	NW	SW	33	3	55	31.25	31.25		
			NE	SW				31.25	31.25		
			SW	SW				31.25	31.25		
			SE	SW				31.25	31.25		
			TOTAL					125.00	125.00	**625.00**	
36454	Cert	Penoyer Farms	NW	NE	5	4	55	31.25	31.25		
36455	Cert		NE	NE				31.25	31.25		
36456	Cert		SW	NE				31.25	31.25		
36457	Cert		SE	NE				31.25	31.25		
			NW	SE				31.25	31.25		
			NE	SE				31.25	31.25		
			SW	SE				31.25	31.25		
			SE	SE				31.25	31.25		
			TOTAL					250.00	250.00	**1,250.00**	
36458	Cert	Penoyer Farms	NW	SE	28	3	55	31.25	31.25		Permitted duty 510.0 Ac-Ft/Yr
			NE	SE				31.25	31.25		
			SW	SE				31.25	31.25		
			SE	SE				31.25	31.25		
			TOTAL					125.00	125.00	**510.00**	

GROUNDWATER PUMPAGE INVENTORY
PENOYER VALLEY, NO 170
2001

NUMBER	STATUS	OWNER OF RECORD	PLACE OF USE 1/4	1/4	S	T	R	ACRES OR DUTY	ACRES IRR OR USE	USED (A/F)	REMARKS
36459	Cert	Penoyer Farms	NW	NE	33	3	55	31.25	31.25		
			NE	NE				31.25	31.25		
			SW	NE				31.25	31.25		
			SE	NE				31.25	31.25		
			TOTAL					125.00	125.00	**625.00**	
36460	Cert	Penoyer Farms	NW	NW	33	3	55	31.25	31.25		
			NE	NW				31.25	31.25		
			SW	NW				31.25	31.25		
			SE	NW				31.25	31.25		
			TOTAL					125.00	125.00	**625.00**	
38886	App.	G.J. Chachas			32	3	55	640.00	0.00	**0.00**	Desert land entry
38958	Permit	Toreson		W2	19	3	55	2540.00	QM	**0.00**	
38959	Permit	Toreson	W2	E2	19	3	55				
38960	Permit	Toreson	NE	NE	19	3	55				
				S2	30	3	55				
				NW	30	3	55				
			W2	NE	30	3	55				

GROUNDWATER PUMPAGE INVENTORY
PENOYER VALLEY, NO 170
2001

NUMBER	STATUS	OWNER OF RECORD	PLACE OF USE 1/4	1/4	S	T	R	ACRES OR DUTY	ACRES IRR OR USE	USED (A/F)	REMARKS
42569	Permit	Penoyer Farms	NW	NW	31	3	55	31.25	31.25		
			NE	NW				31.25	31.25		
			SW	NW				31.25	31.25		
			SE	NW				31.25	31.25		
			NW	SW				31.25	31.25		
			NE	SW				31.25	31.25		
			SW	SW				31.25	31.25		
			SE	SW				31.25	31.25		
			TOTAL					250.00	250.00	**1,250.00**	
45902	Cert.	Agee	NW	NW	34	3	55	31.90	31.90		
			NE	NW				31.90	31.90		
			SW	NW				38.90	38.90		
			SE	NW				31.90	31.90		
			TOTAL					134.60	134.60	**673.00**	

GROUNDWATER PUMPAGE INVENTORY
PENOYER VALLEY, NO 170
2001

NUMBER	STATUS	OWNER OF RECORD	PLACE OF USE 1/4	1/4	S	T	R	ACRES OR DUTY	ACRES IRR OR USE	USED (A/F)	REMARKS
58340	Permit	Penoyer Farms	NW	NW	29	3	55	31.25	31.25		Alfalfa
58341	Permit		NE	NW				31.25	31.25		
58342	Permit		SW	NW				31.25	31.25		
			SE	NW				31.25	31.25		
			NW	SW				31.25	31.25		
			NE	SW				31.25	31.25		
			SW	SW				31.25	31.25		
			SE	SW				31.25	31.25		
			TOTAL					250.00	250.00	**1,250.00**	
58421	Permit	Agee	NW	SE	33	3	55	33.38	33.38		Alfalfa
58422	Permit		NE	SE				33.37	33.37		
58423	Permit		SW	SE				33.38	33.38		
			SE	SE				33.37	33.37		
			TOTAL					133.50	133.50	**667.50**	

GROUNDWATER PUMPAGE INVENTORY
PENOYER VALLEY, NO 170
2001

NUMBER	STATUS	OWNER OF RECORD	PLACE OF USE 1/4	1/4	S	T	R	ACRES OR DUTY	ACRES IRR OR USE	USED (A/F)	REMARKS
58424	Cert.	Agee	LT	2	2	4	55	32.50	32.50		Alfalfa
			LT	1	2	4	55	32.50	32.50		
			SW	NE	2	4	55	32.50	32.50		
			TOTAL					97.50	97.50	**487.50**	
58425	Cert.	Agee	LT	3	2	4	55	31.42	31.42	**157.10**	Alfalfa
62607	Permit	Travis	NE	NW	36	3	55	64.20	CM	**6.00**	6 - Mobile Homes 2 - Motor Homes 1 - Travel Trailer Bar and Restaurant No field sheet

Total Permitted Rights **12,445.56**

Verified with field notes _____, AE 5-15-02

2001

Penoyer Valley

Inventory Field Notes

compiled by
Robert Coache, P.E.

State of Nevada
Division of Water Resources
Southern Nevada Branch Office

PUMPAGE INVENTORY FIELD REPORT

BASIN NO: 170 PERMIT NO: 10460

WELL: YES ✓ NO ____ METER SER NO: ____

PUMP: YES ____ NO ✓ PUMP TYPE: ____

MOTOR: YES ____ NO ✓ MOTOR TYPE: ____

METER: YES ____ NO ✓ METER READ: ____

PHOTO: YES ____ NO ✓ ACRES IRR: ____

BENEFICIAL USE: YES ___ NO ✓ PORTION ___ ALL ___ TYPE ____

IF PARTIAL USE, SKETCH OF LAND IRRIGATED.

____1/4 ____1/4 SEC ____ ____1/4 ____1/4 SEC ____

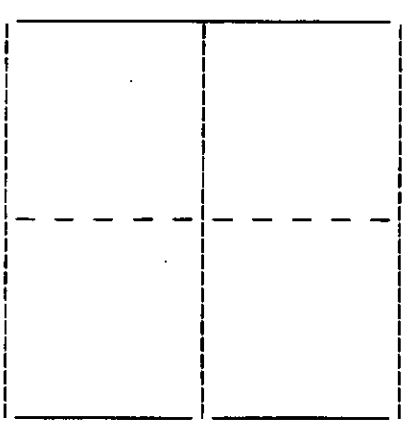

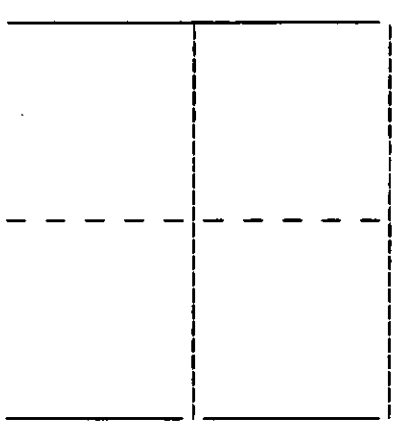

REMARKS: EAST OF ROAD BY WATER TANK ON STAND

SIGNATURE: [signature], PE DATE: 10-16-01

PUMPAGE INVENTORY FIELD REPORT

BASIN NO: 170 PERMIT NO: 14257

WELL: YES ✓ NO ____ METER SER NO: ____

PUMP: YES ____ NO ✓ PUMP TYPE: ____

MOTOR: YES ____ NO ✓ MOTOR TYPE: ____

METER: YES ____ NO ____ METER READ: ____

PHOTO: YES ____ NO ✓ ACRES IRR: ____

BENEFICIAL USE: YES ___ NO ✓ PORTION ___ ALL ___ TYPE ____

IF PARTIAL USE, SKETCH OF LAND IRRIGATED.

____1/4 ____1/4 SEC ____ ____1/4 ____1/4 SEC ____

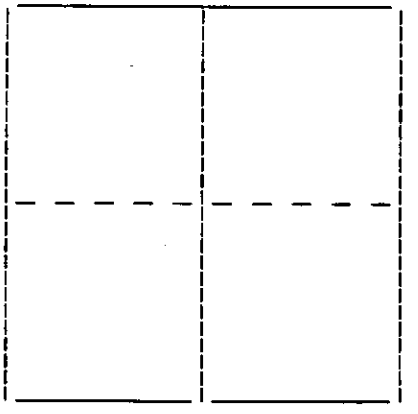

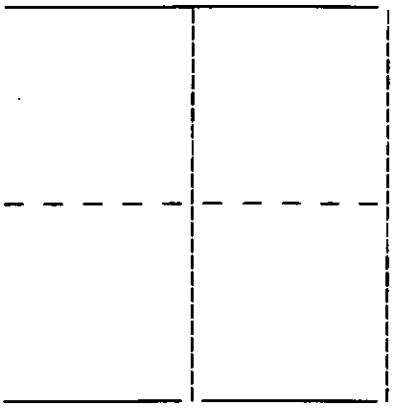

REMARKS: NO MINING USE, 1-HOME WITHIN POU ON DOMESTIC WELL

WELL IS IN SHED BEHIND NORTH HOUSE

SIGNATURE: [signature], PE DATE: 10-16-01

PUMPAGE INVENTORY FIELD REPORT

BASIN NO: 170 PERMIT NO: 17978

WELL: YES ✓ NO ____ METER SER NO: ____

PUMP: YES ✓ NO ____ PUMP TYPE: SUB

MOTOR: YES ____ NO ____ MOTOR TYPE: ____

METER: YES ____ NO ✓ METER READ: ____

PHOTO: YES ____ NO ✓ ACRES IRR: ____

BENEFICIAL USE: YES ___ NO ✓ PORTION ___ ALL ___ TYPE ____

IF PARTIAL USE, SKETCH OF LAND IRRIGATED.

____1/4 ____1/4 SEC ____ ____1/4 ____1/4 SEC ____

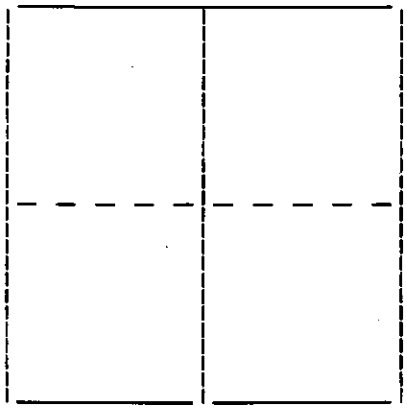

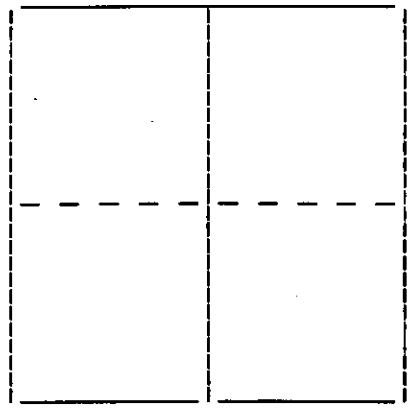

REMARKS: NO PHOTO TAKEN - THERE HAS BEEN NO CHANGE IN THE STATUS OF THE PLACE OF USE.

SIGNATURE: [signature], PE DATE: 10-16-01

PUMPAGE INVENTORY FIELD REPORT

BASIN NO: 170 PERMIT NO: 22755

WELL: YES ✓ NO ____ METER SER NO: ____

PUMP: YES ✓ NO ____ PUMP TYPE: L SD

MOTOR: YES ____ NO ✓ MOTOR TYPE: ____

METER: YES ____ NO ✓ METER READ: ____

PHOTO: YES ____ NO ✓ ACRES IRR: 0

BENEFICIAL USE: YES ___ NO ✓ PORTION ___ ALL ___ TYPE ____

IF PARTIAL USE, SKETCH OF LAND IRRIGATED.

____1/4 ____1/4 SEC ____ ____1/4 ____1/4 SEC ____

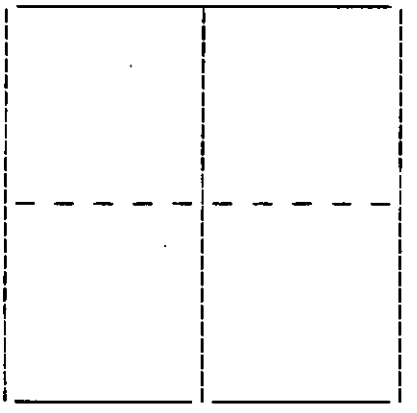

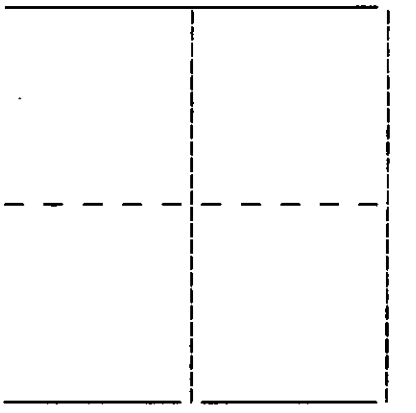

REMARKS: PHOTO NOT TAKEN - THERE HAS BEEN NO CHANGE IN STATUS OF THE PLACE OF USE WELL IS MEASURED.

SIGNATURE: ____ DATE: 10-16-01

PUMPAGE INVENTORY FIELD REPORT

BASIN NO: 170 PERMIT NO: 29339

WELL: YES ✓ NO ____ METER SER NO: ____

PUMP: YES ✓ NO ____ PUMP TYPE: SUB

MOTOR: YES ____ NO ____ MOTOR TYPE: ____

METER: YES ✓ NO ____ METER READ: 38289100

PHOTO: YES ____ NO ✓ ACRES IRR: ____

BENEFICIAL USE: YES ✓ NO ___ PORTION ✓ ALL ___ TYPE MIN

IF PARTIAL USE, SKETCH OF LAND IRRIGATED.

____1/4 ____1/4 SEC ____ ____1/4 ____1/4 SEC ____

REMARKS: UNION CARBIDE WEST WELL
MINE CLOSED, MINIMAL USE OF WELL. WATER IS
HAULED FOR CARE TAKERS
WATER USE .5 AC-FT FROM METER READINGS

SIGNATURE: [signature], PE DATE: 10-16-01

PUMPAGE INVENTORY FIELD REPORT

BASIN NO: 170 PERMIT NO: 29340

WELL: YES ✓ NO ____ METER SER NO: 78-6-234

PUMP: YES ✓ NO ____ PUMP TYPE: ____

MOTOR: YES ____ NO ____ MOTOR TYPE: ____

METER: YES ✓ NO ____ METER READ: 21822300

PHOTO: YES ____ NO ✓ ACRES IRR: ____

BENEFICIAL USE: YES ___ NO ✓ PORTION ___ ALL ___ TYPE ____

IF PARTIAL USE, SKETCH OF LAND IRRIGATED.

____1/4 ____1/4 SEC ____ ____1/4 ____1/4 SEC ____

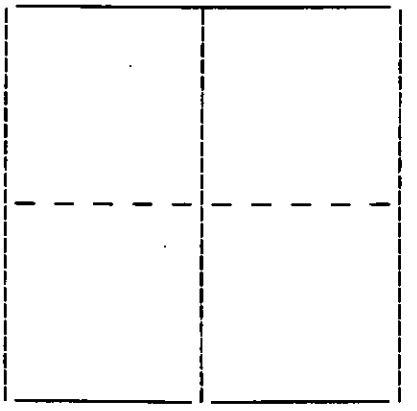

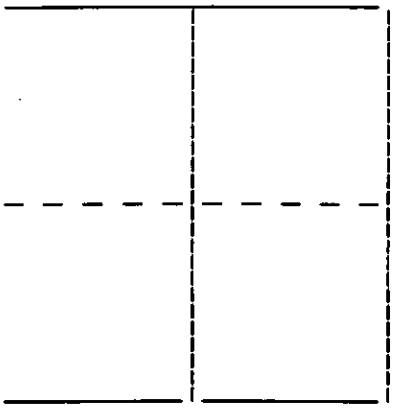

REMARKS: UNION CARBIDE EAST WELL

NO USE OF WELL

SIGNATURE: [signature] DATE: 10-16-01

PUMPAGE INVENTORY FIELD REPORT

BASIN NO: 170 PERMIT NO: 30385

WELL: YES ✓ NO ____ METER SER NO: ____

PUMP: YES ✓ NO ____ PUMP TYPE: SSD

MOTOR: YES ✓ NO ____ MOTOR TYPE: ELEC

METER: YES ____ NO ✓ METER READ: ____

PHOTO: YES ____ NO ✓ ACRES IRR: 129.0

BENEFICIAL USE: YES ✓ NO ___ PORTION ___ ALL ✓ TYPE IRR

IF PARTIAL USE, SKETCH OF LAND IRRIGATED.

____1/4 ____1/4 SEC ____ ____1/4 ____1/4 SEC ____

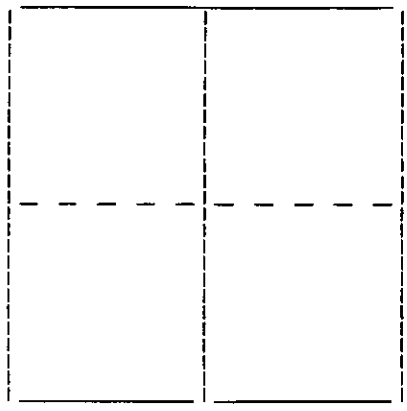

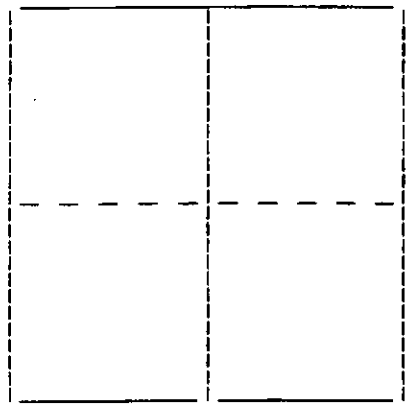

REMARKS: ____

SIGNATURE: [signature], PE DATE: 10-16-01

PUMPAGE INVENTORY FIELD REPORT

BASIN NO: 170

PERMIT NO: 36437, 36440, 42570 56328 & 56329

WELL: YES ✓ NO ____

METER SER NO: ____

PUMP: YES ✓ NO ____

PUMP TYPE: ____

MOTOR: YES ✓ NO ____

MOTOR TYPE: ____

METER: YES ____ NO ✓

METER READ: ____

PHOTO: YES ____ NO ✓

ACRES IRR: 125.0

BENEFICIAL USE: YES ✓ NO ___ PORTION ___ ALL ✓ TYPE IRR

IF PARTIAL USE, SKETCH OF LAND IRRIGATED.

____1/4 ____1/4 SEC ____

____1/4 ____1/4 SEC ____

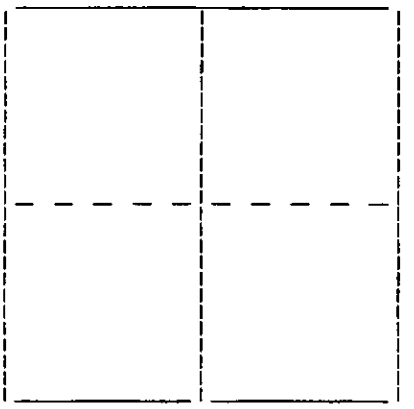

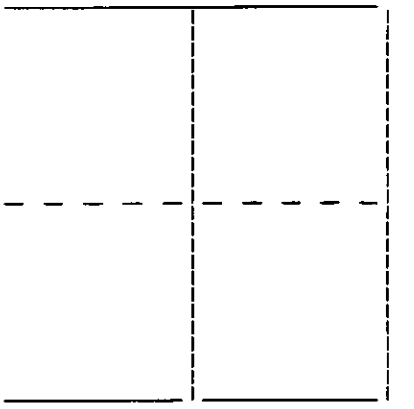

REMARKS: ____

SIGNATURE: ____ PE

DATE: 10-16-01

PUMPAGE INVENTORY FIELD REPORT

BASIN NO: 170

PERMIT NO: 36441, 36442 36443 & 56331

WELL: YES ✓ NO ____

METER SER NO: ____

PUMP: YES ✓ NO ____

PUMP TYPE: SSD

MOTOR: YES ✓ NO ____

MOTOR TYPE: ELEC

METER: YES ____ NO ✓

METER READ: ____

PHOTO: YES ____ NO ✓

ACRES IRR: 125.0

BENEFICIAL USE: YES ✓ NO ____ PORTION ____ ALL ✓ TYPE IRR

IF PARTIAL USE, SKETCH OF LAND IRRIGATED.

____1/4 ____1/4 SEC ____

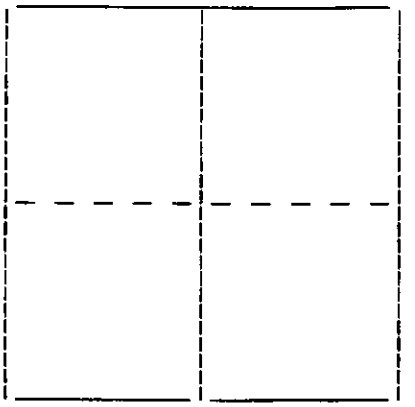

____1/4 ____1/4 SEC ____

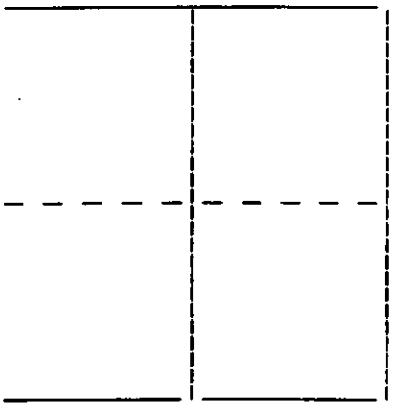

REMARKS: ____

SIGNATURE: [signature], PE

DATE: 10-16-01

PUMPAGE INVENTORY FIELD REPORT

BASIN NO: 170

PERMIT NO: 36444, 36445 36446 & 56327

WELL: YES ✓ NO ____

METER SER NO: ____

PUMP: YES ✓ NO ____

PUMP TYPE: SSD

MOTOR: YES ✓ NO ____

MOTOR TYPE: ELEC

METER: YES ____ NO ✓

METER READ: ____

PHOTO: YES ____ NO ✓

ACRES IRR: 125.0

BENEFICIAL USE: YES ✓ NO ___ PORTION ___ ALL ✓ TYPE IRR

IF PARTIAL USE, SKETCH OF LAND IRRIGATED.

____1/4 ____1/4 SEC ____

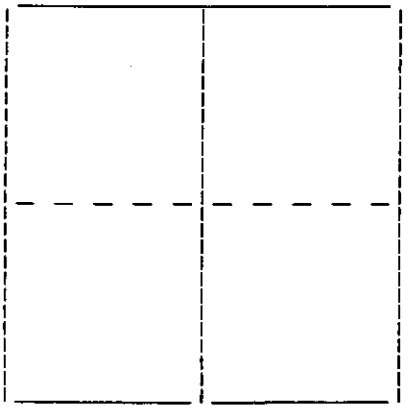

____1/4 ____1/4 SEC ____

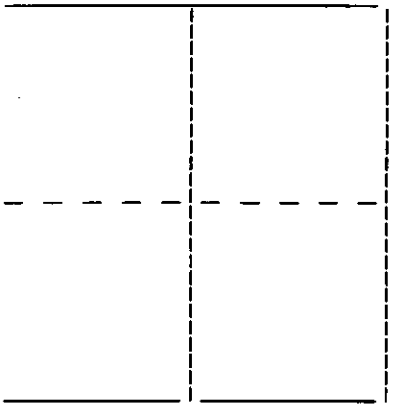

REMARKS: ____

SIGNATURE: ____ PE

DATE: 10-16-01

PUMPAGE INVENTORY FIELD REPORT

BASIN NO: 170 PERMIT NO: 36447 & 56330

WELL: YES ✓ NO ____ METER SER NO: ____

PUMP: YES ✓ NO ____ PUMP TYPE: SSD

MOTOR: YES ✓ NO ____ MOTOR TYPE: ELEC

METER: YES ____ NO ✓ METER READ: ____

PHOTO: YES ____ NO ✓ ACRES IRR: 125.0

BENEFICIAL USE: YES ✓ NO ___ PORTION ___ ALL ✓ TYPE IRR

IF PARTIAL USE, SKETCH OF LAND IRRIGATED.

____1/4 ____1/4 SEC ____ ____1/4 ____1/4 SEC ____

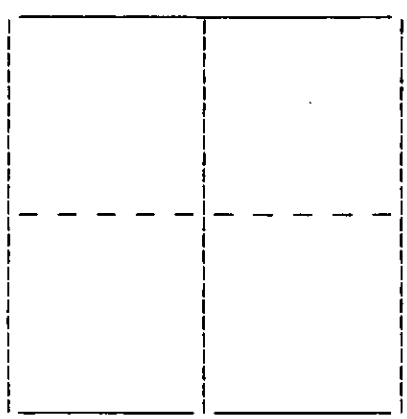

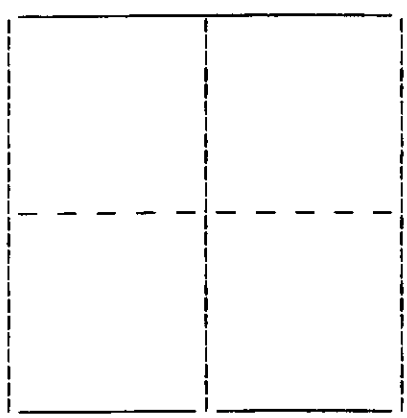

REMARKS: ____

SIGNATURE: ____ DATE: 10-16-01

PUMPAGE INVENTORY FIELD REPORT

BASIN NO: 170 PERMIT NO: 36451

WELL: YES ✓ NO ____ METER SER NO: ____

PUMP: YES ✓ NO ____ PUMP TYPE: SSD

MOTOR: YES ✓ NO ____ MOTOR TYPE: ELEC

METER: YES ____ NO ✓ METER READ: ____

PHOTO: YES ____ NO ✓ ACRES IRR: 250.0

BENEFICIAL USE: YES ✓ NO ___ PORTION ___ ALL ✓ TYPE IRR

IF PARTIAL USE, SKETCH OF LAND IRRIGATED.

____1/4 ____1/4 SEC ____ ____1/4 ____1/4 SEC ____

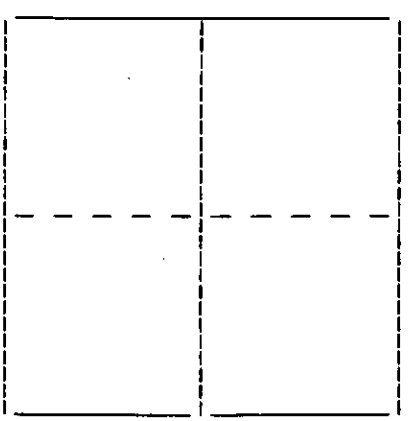

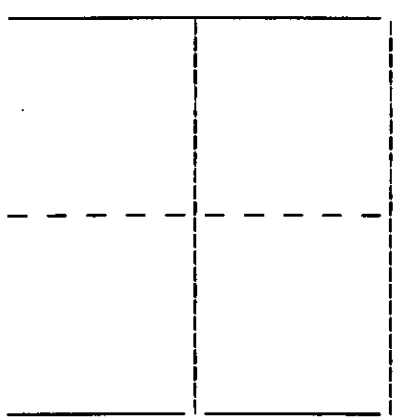

REMARKS: ____

SIGNATURE: [signature] DATE: 10-16-01

PUMPAGE INVENTORY FIELD REPORT

BASIN NO: 170 PERMIT NO: 36453

WELL: YES ✓ NO ____ METER SER NO: ____

PUMP: YES ✓ NO ____ PUMP TYPE: SSD

MOTOR: YES ✓ NO ____ MOTOR TYPE: ELEC

METER: YES ____ NO ____ METER READ: ____

PHOTO: YES ____ NO ✓ ACRES IRR: 125.0

BENEFICIAL USE: YES ✓ NO ___ PORTION ___ ALL ✓ TYPE IRR

IF PARTIAL USE, SKETCH OF LAND IRRIGATED.

____1/4 ____1/4 SEC ____ ____1/4 ____1/4 SEC ____

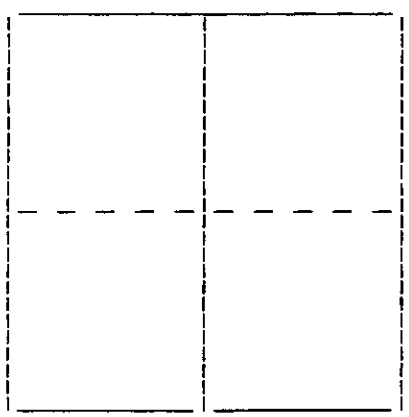

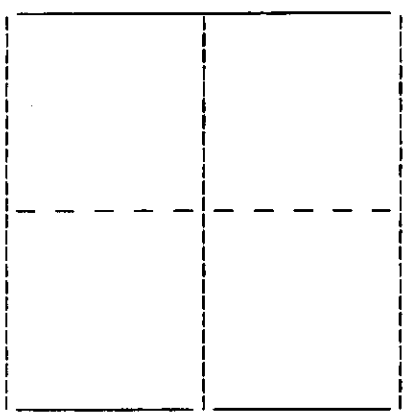

REMARKS: ____

SIGNATURE: ____ DATE: 10-16-01

PUMPAGE INVENTORY FIELD REPORT

BASIN NO: 170

PERMIT NO: 36454, 36455 36456 & 36457

WELL: YES ✓ NO ____

METER SER NO: ____

PUMP: YES ✓ NO ____

PUMP TYPE: SSD

MOTOR: YES ✓ NO ____

MOTOR TYPE: ELEC

METER: YES ____ NO ✓

METER READ: ____

PHOTO: YES ____ NO ✓

ACRES IRR: 250.0

BENEFICIAL USE: YES ✓ NO ___ PORTION ___ ALL ✓ TYPE IRR

IF PARTIAL USE, SKETCH OF LAND IRRIGATED.

____1/4 ____1/4 SEC ____

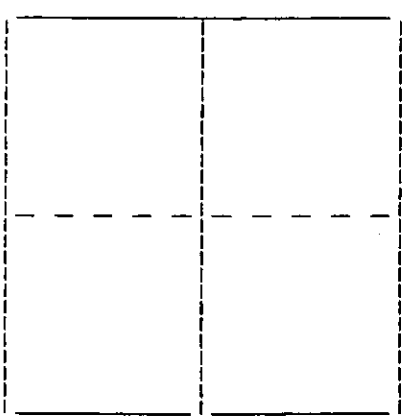

____1/4 ____1/4 SEC ____

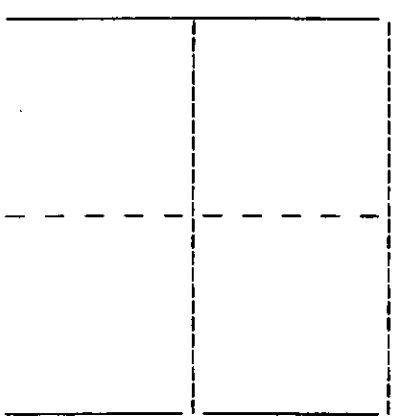

REMARKS: RECENTLY PLOWED

SIGNATURE: [signature], PE

DATE: 10-16-01

PUMPAGE INVENTORY FIELD REPORT

BASIN NO: 170 PERMIT NO: 36458

WELL: YES ✓ NO ____ METER SER NO: ____

PUMP: YES ✓ NO ____ PUMP TYPE: SSD

MOTOR: YES ✓ NO ____ MOTOR TYPE: ELEC

METER: YES ____ NO ____ METER READ: ____

PHOTO: YES ____ NO ✓ ACRES IRR: 125.0

BENEFICIAL USE: YES ✓ NO ___ PORTION ___ ALL ✓ TYPE IRR

IF PARTIAL USE, SKETCH OF LAND IRRIGATED.

____1/4 ____1/4 SEC ____ ____1/4 ____1/4 SEC ____

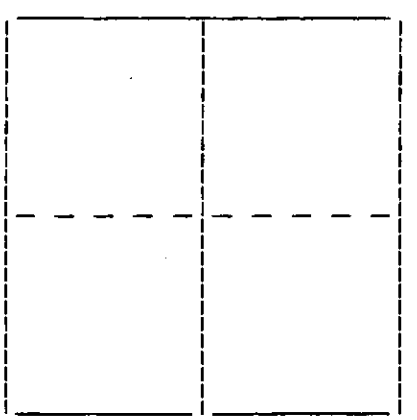

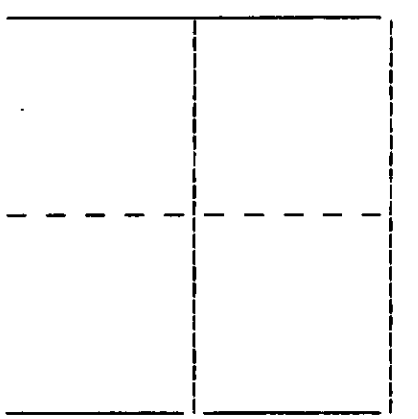

REMARKS: ____

SIGNATURE: [signature], PE DATE: 10-16-01

PUMPAGE INVENTORY FIELD REPORT

BASIN NO: 120 PERMIT NO: 36459

WELL: YES ✓ NO ____ METER SER NO: ____

PUMP: YES ✓ NO ____ PUMP TYPE: SSD

MOTOR: YES ✓ NO ____ MOTOR TYPE: ELEC

METER: YES ____ NO ____ METER READ: ____

PHOTO: YES ____ NO ✓ ACRES IRR: 125.0

BENEFICIAL USE: YES ✓ NO ___ PORTION ___ ALL ✓ TYPE IRR

IF PARTIAL USE, SKETCH OF LAND IRRIGATED.

____1/4 ____1/4 SEC ____ ____1/4 ____1/4 SEC ____

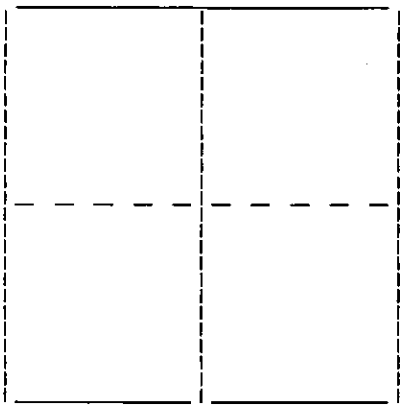

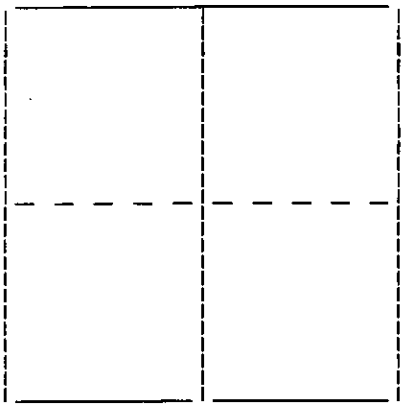

REMARKS: ____

SIGNATURE: [signature], PE DATE: 10-16-01

PUMPAGE INVENTORY FIELD REPORT

BASIN NO: 170 PERMIT NO: 36460

WELL: YES ✓ NO ____ METER SER NO: ____

PUMP: YES ✓ NO ____ PUMP TYPE: SSD

MOTOR: YES ✓ NO ____ MOTOR TYPE: ELEC

METER: YES ____ NO ____ METER READ: ____

PHOTO: YES ____ NO ✓ ACRES IRR: 125.0

BENEFICIAL USE: YES ✓ NO ___ PORTION ___ ALL ✓ TYPE IRR

IF PARTIAL USE, SKETCH OF LAND IRRIGATED.

____1/4 ____1/4 SEC ____ ____1/4 ____1/4 SEC ____

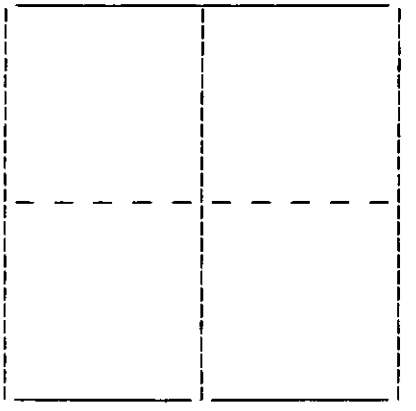

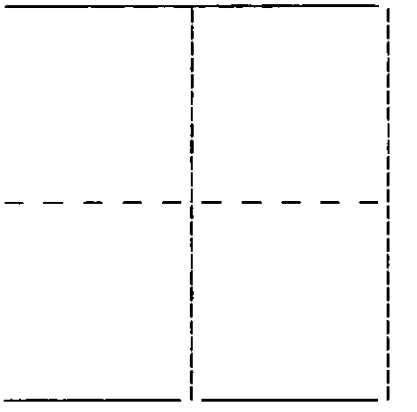

REMARKS: ____

SIGNATURE: [signature], PE DATE: 10-16-01

PUMPAGE INVENTORY FIELD REPORT

BASIN NO: 170 PERMIT NO: 38958, 38959 & 38960

WELL: YES ✓ NO ____ METER SER NO: ____

PUMP: YES ____ NO ✓ PUMP TYPE: ____

MOTOR: YES ____ NO ____ MOTOR TYPE: ____

METER: YES ____ NO ____ METER READ: ____

PHOTO: YES ____ NO ✓ ACRES IRR: ____

BENEFICIAL USE: YES ___ NO ✓ PORTION ___ ALL ___ TYPE ____

IF PARTIAL USE, SKETCH OF LAND IRRIGATED.

____1/4 ____1/4 SEC ____ ____1/4 ____1/4 SEC ____

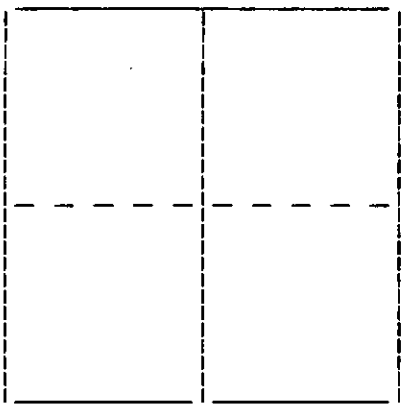

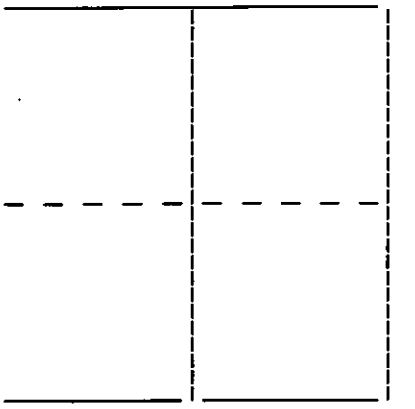

REMARKS: ____

SIGNATURE: ____ DATE: 10-16-01

PUMPAGE INVENTORY FIELD REPORT

BASIN NO: 170 PERMIT NO: 42569

WELL: YES ✓ NO ____ METER SER NO: ____

PUMP: YES ✓ NO ____ PUMP TYPE: SSD

MOTOR: YES ✓ NO ____ MOTOR TYPE: ELEC

METER: YES ____ NO ____ METER READ: ____

PHOTO: YES ____ NO ✓ ACRES IRR: 250.0

BENEFICIAL USE: YES ✓ NO ___ PORTION ___ ALL ✓ TYPE IRR

IF PARTIAL USE, SKETCH OF LAND IRRIGATED.

____1/4 ____1/4 SEC ____ ____1/4 ____1/4 SEC ____

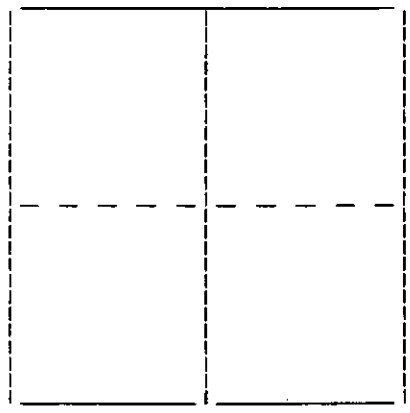

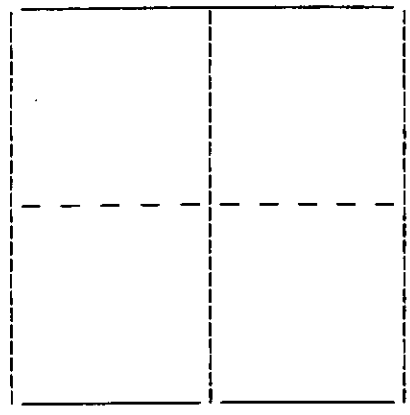

REMARKS: ____

SIGNATURE: [signature] DATE: 10-16-01

PUMPAGE INVENTORY FIELD REPORT

BASIN NO: 170 PERMIT NO: 45902

WELL: YES ✓ NO ____ METER SER NO: ____

PUMP: YES ✓ NO ____ PUMP TYPE: SSD

MOTOR: YES ✓ NO ____ MOTOR TYPE: ELEC

METER: YES ____ NO ____ METER READ: ____

PHOTO: YES ____ NO ✓ ACRES IRR: 134.6

BENEFICIAL USE: YES ✓ NO ___ PORTION ___ ALL ✓ TYPE IRR

IF PARTIAL USE, SKETCH OF LAND IRRIGATED.

____1/4 ____1/4 SEC ____ ____1/4 ____1/4 SEC ____

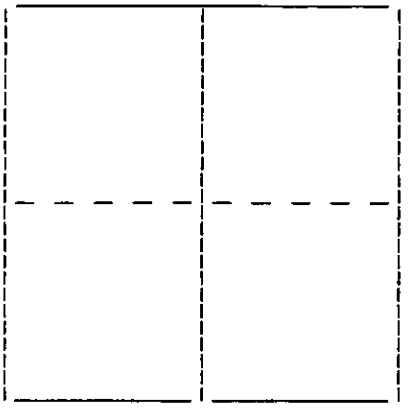

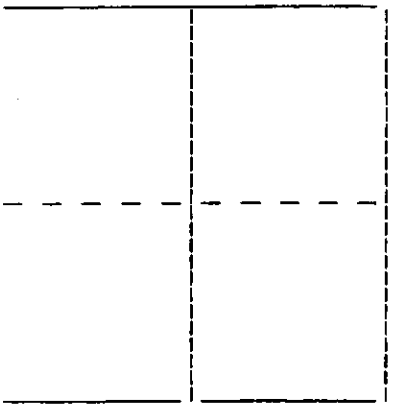

REMARKS: ____

SIGNATURE: [signature], PE DATE: 10-16-01

PUMPAGE INVENTORY FIELD REPORT

BASIN NO: 170 PERMIT NO: 58340, 58341 & 58342

WELL: YES ✓ NO ____ METER SER NO: 12860

PUMP: YES ✓ NO ____ PUMP TYPE: SSD

MOTOR: YES ✓ NO ____ MOTOR TYPE: ELEC

METER: YES ✓ NO ____ METER READ: ____

PHOTO: YES ____ NO ✓ ACRES IRR: 250.0

BENEFICIAL USE: YES ✓ NO ___ PORTION ___ ALL ✓ TYPE IRR

IF PARTIAL USE, SKETCH OF LAND IRRIGATED.

____1/4 ____1/4 SEC ____ ____1/4 ____1/4 SEC ____

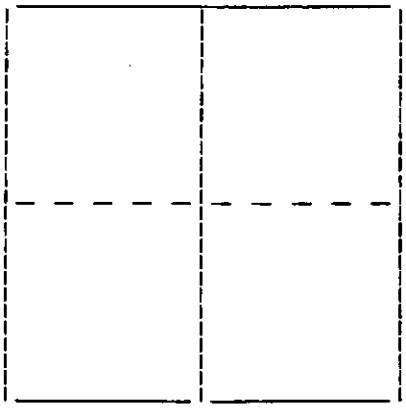

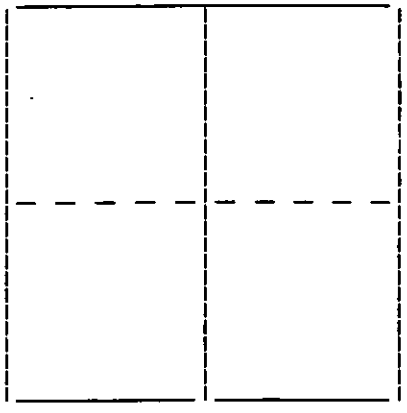

REMARKS: ____

SIGNATURE: ____, PE. DATE: 10-16-01

PUMPAGE INVENTORY FIELD REPORT

BASIN NO: 120

PERMIT NO: 58421, 58422 & 58423

WELL: YES ✓ NO ____

METER SER NO: ____

PUMP: YES ✓ NO ____

PUMP TYPE: ____

MOTOR: YES ✓ NO ____

MOTOR TYPE: ____

METER: YES ____ NO ____

METER READ: ____

PHOTO: YES ____ NO ✓

ACRES IRR: 133.5

BENEFICIAL USE: YES ✓ NO ___ PORTION ___ ALL ✓ TYPE IRR

IF PARTIAL USE, SKETCH OF LAND IRRIGATED.

____1/4 ____1/4 SEC ____

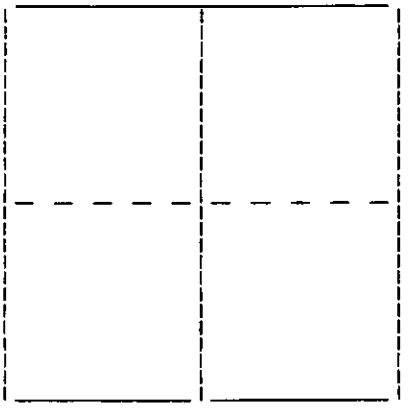

____1/4 ____1/4 SEC ____

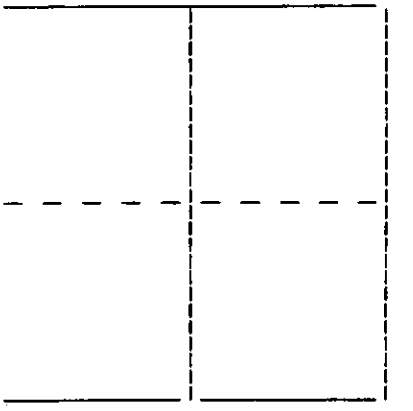

REMARKS: ____

SIGNATURE: ____, RE.

DATE: 10-16-01

PUMPAGE INVENTORY FIELD REPORT

BASIN NO: 170 PERMIT NO: 58424

WELL: YES ✓ NO ____ METER SER NO: ____

PUMP: YES ✓ NO ____ PUMP TYPE: SSD

MOTOR: YES ✓ NO ____ MOTOR TYPE: ELEC

METER: YES ____ NO ✓ METER READ: ____

PHOTO: YES ____ NO ✓ ACRES IRR: 97.5

BENEFICIAL USE: YES ✓ NO ___ PORTION ___ ALL ✓ TYPE IRR

IF PARTIAL USE, SKETCH OF LAND IRRIGATED.

____1/4 ____1/4 SEC ____ ____1/4 ____1/4 SEC ____

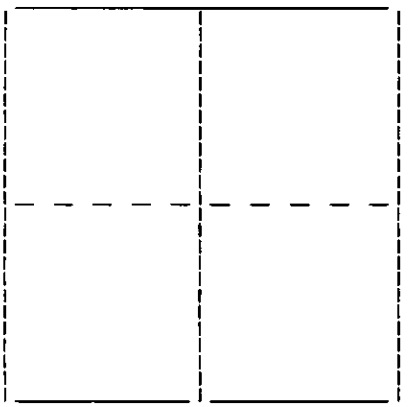

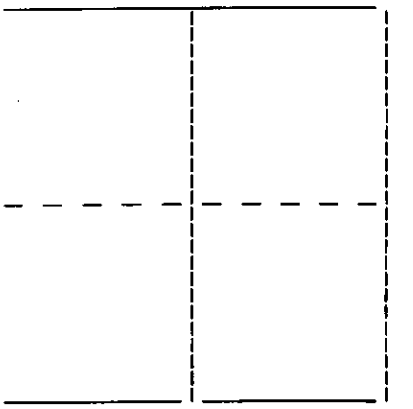

REMARKS: ____

SIGNATURE: [signature] DATE: 10-16-01

PUMPAGE INVENTORY FIELD REPORT

BASIN NO: 170 PERMIT NO: 58425

WELL: YES ✓ NO ____ METER SER NO: ____

PUMP: YES ✓ NO ____ PUMP TYPE: SSD

MOTOR: YES ✓ NO ____ MOTOR TYPE: ELEC

METER: YES ____ NO ✓ METER READ: ____

PHOTO: YES ____ NO ✓ ACRES IRR: 31.42

BENEFICIAL USE: YES ✓ NO ___ PORTION ___ ALL ✓ TYPE IRR

IF PARTIAL USE, SKETCH OF LAND IRRIGATED.

____1/4 ____1/4 SEC ____ ____1/4 ____1/4 SEC ____

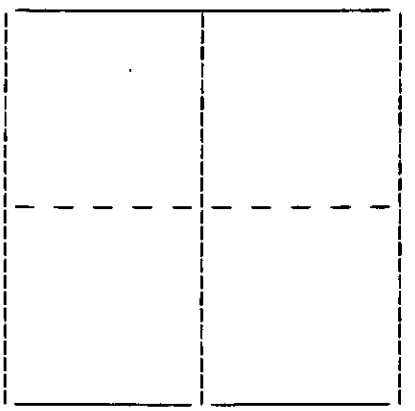

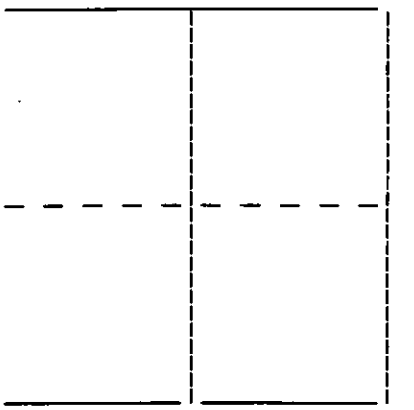

REMARKS: ____

SIGNATURE: [signature], PE DATE: 10-16-01

Well Driller's Log - General Report

Search Criteria: ha in ("170") and proposed_use in ("H") order by ha,twn,rng,sec,sec_quarters

Total Records: 35

HYDR BASN NO.	CO.	TWN	RNG	SEC	QTR SEC	OWNER	DATE CMPLT	LOG NO.	DRLRS LIC. NO.	TOTAL DEPTH	STATIC WATER LEVEL	CSNG DIAM.	ASSESORS PARCEL NUMBER	WORK TYPE	PROP USE	PERMIT/ WAIVER NUMBER
170	NY	N02	E56	11	NE NE	AHLSTROM, FRED	2/18/1989	31727	1191	58	8	6.62		N	H	
170	LI	S02	E57	06		WALCH, WILLIS	7/12/1974	65758	212	40	15	8.62		N	H	
170	LI	S03	E55	29	SW SW	PENOYER FARMS	7/28/1979	65383	904	197	119	8.00		N	H	
170	LI	S03	E55	30	SW SE	SINGER, HAROLD	9/12/1989	32490	1191	170	130	8.62		N	H	
170	LI	S03	E55	35	NE NE	RUSSELL, BOB & SUSAN	8/4/1984	65388	455	160	68	8.00		N	H	
170	LI	S03	E55	35	SE NE	MEYERHOFF, RALPH	7/12/1999	76550	1191	172	59	6.62	010-162-01	N	H	
170	LI	S03	E55	35	SE NW	COCKEREL, EDITH	6/14/1978	65385	904	185	67	8.00		N	H	
170	LI	S03	E55	35	NE SE	FRANKLIN, JAMES	4/6/1979	65386	904	183	94	8.00		N	H	
170	LI	S03	E55	35	NE SE	STEEL, BOYD	7/24/1979	65389	904	187	96	8.00		N	H	
170	LI	S03	E55	35	NE SE	GARCIA, JANIE	8/2/1990	33922	1191	175	91	6.62		N	H	
170	LI	S03	E55	35	SW SE	CLENBAUGH, BOB	4/23/1998	71357	1191	173	89	6.62	10-161-07	N	H	
170	LI	S03	E55	35	SE SE	SCALES, TOM	2/21/1999	74935	1191	173	96	6.62	010-160-11	N	H	
170	LI	S03	E55	36	NE NE	WHITNEY, MICHAEL	8/8/1984	65396	455	160	124	8.00		N	H	
170	LI	S03	E55	36	NE NE	VOULES, JIM	3/14/1985	26946	445	151	107	8.00		N	H	
170	LI	S03	E55	36	SW NE	DAVIS, DEWAYNE	4/28/1998	71361	1191	195	103	6.62	010-173-08	N	H	
170	LI	S03	E55	36	SW NE	TAYLOR, SHARON	8/15/1998	72422	1191	155	94	5.25	01-172-02	D	H	
170	LI	S03	E55	36	SE NE	DAY, D C	10/15/1982	65392	30	180	105			R	H	
170	LI	S03	E55	36	NW NW	BICKEL, JACK	11/3/1991	36311	1191	174	97	6.62		N	H	
170	LI	S03	E55	36	SW NW	GONZALEZ, JIM	2/28/1999	74934	1191	170	102	6.62	010-182-03	N	H	
170	NY	S03	E55	36	SE NW	JANIS, CLARENCE	6/12/1977	16649	904	188	93	12.25		N	H	
170	LI	S03	E55	36	NE SW	OSTHUS, RUSS	4/30/1994	44609	1191	178	105	6.62		N	H	

HYDR BASN NO.	CO.	TWN	RNG	SEC	QTR SEC	OWNER	DATE CMPLT	LOG NO.	DRLRS LIC. NO.	TOTAL DEPTH	STATIC WATER LEVEL	CSNG DIAM.	ASSESORS PARCEL NUMBER	WORK TYPE	PROP USE	PERMIT/ WAIVER NUMBER
170	LI	S03	E55	36	NE SW	LUND, DICK	6/16/1991	35216	1191	190	145	6.62		N	H	
170	LI	S03	E55	36	NW SW	DAY, D C	11/22/1994	46844	1191	170	76	6.62	10-173-03	N	H	
170	NY	S03	E55	36	NW SW	DAY, D C	4/9/1979	64780	904	178	76	8.00		N	H	
170	LI	S03	E55	36	NW SW	FALLIN, ED	7/25/1980	65393	904	188	100	8.62		N	H	
170	LI	S03	E55	36	SW SW	FALLIN, MIKE	7/1/1980	65394	904	172	90	8.00		N	H	
170	LI	S03	E55	36	SW SW	FALLIN, PATRICK	4/9/1979	65395	904	115	78	10.00		N	H	
170	NY	S03	E55	36	SW SW	FOLLIS, JEFFERY	3/13/1977	16363	904	185	87	8.00		N	H	
170	LI	S03	E55	36	SE SW	TREVIS, JOE	1/10/1998	70565	1191	182	120	6.62	010-181-16	N	H	
170	LI	S03	E55	36	SE SW	BARFIELD, JIM	5/3/1998	71355	1191	190	96	6.62	010-182-09	N	H	
170	LI	S03	E55	36	NE SE	DAY, D C	6/26/1980	65391	904	189	90	8.00		N	H	
170	LI	S03	E55	36	NW SW SE	BOYCE, JOHN	6/29/1984	65390	455	157	128	8.00		N	H	
170	LI	S03	E55	36	SW SE	ADDEO, JOHN	5/4/1992	38523	1191	196	131	6.62		N	H	
170	LI	S03	E55	36	SE SE	MILLER, TOM	5/29/1991	35217	1191	180	97	6.62		N	H	
170	LI	S03	E56	21	NE SW	KOYNE, WESLEY	12/17/1997	70501	1191	150	74	6.62		N	H	

Total Records: 35