GROUND WATER PUMPAGE INVENTORY
PENOYER VALLEY, NO 170
2002

IRRIGATION	12,391 Ac-Ft
MINING	2 Ac-Ft
STOCKWATER	46 Ac-Ft
QUASI-MUNICIPAL AND COMMERCIAL	6 Ac-Ft
DOMESTIC Domestic wells drilled in 2002 = 0 (Total = 33)	33 Ac-Ft
TOTAL	12,478 Ac-Ft

GROUNDWATER PUMPAGE INVENTORY
PENOYER VALLEY, NO 170
2002

NUMBER	STATUS	OWNER OF RECORD	PLACE OF USE 1/4	1/4	S	T	R	ACRES OR DUTY	ACRES IRR OR USE	USED (A/F)	REMARKS
3364	Cert	W.T. Stewart	NW	SE	5	5	55	1.70	SW	**0.85**	Stockwater-cows
11332	Cert	1-11 Bar Cattle Co.	SW	SE	23	3	55	6.50	SW	**3.25**	Stockwater-cows
11334	Cert	1-11 Bar Cattle Co.	SE	NW	31	2	55	5.60	SW	**2.80**	Stockwater-cows
11335	Cert	1-11 Bar Cattle Co.	SE	SW	6	3	56	5.60	SW	**2.80**	Stockwater-cows
11694	Cert	1-11 Bar Cattle Co.	NW	SE	29	3	56	5.60	SW	**2.80**	Stockwater-cows
12540	Cert	1-11 Bar Cattle Co.	NW	SW	4	4	55	9.00	SW	**4.50**	Stockwater-cows
12541	Cert	W.T. Stewart	NE	NW	25	3	54	5.60	SW	**2.80**	Stockwater-cows
12542	Cert	Agee	SW	SE	17	2	55	5.60	SW	**2.80**	Stockwater-cows
14257	Cert	Umetco Minerals	SW	SE	17	3	56	810.60	MI	**0.00**	Mining-no use, 1 home within POU included in domestic

GROUNDWATER PUMPAGE INVENTORY
PENOYER VALLEY, NO 170
2002

NUMBER	STATUS	OWNER OF RECORD	PLACE OF USE 1/4	1/4	S	T	R	ACRES OR DUTY	ACRES IRR OR USE	USED (A/F)	REMARKS
22755	Cert	N.J. Gunderson	NW	NE	31	3	55	31.25	0.00		
			NE	NE				31.25	0.00		
			SW	NE				31.25	0.00		
			SE	NE				31.25	0.00		
			NW	SE				31.25	0.00		
			NE	SE				31.25	0.00		
			SW	SE				31.25	0.00		
			SE	SE				31.25	0.00		
			TOTAL					250.00	0.00	**0.00**	
23216	Cert	E & M Burns	SE	NE	12	4	54	4.50	SW	**2.25**	Stockwater-cows
23217	Cert	E & M Burns	SW	SW	2	4	55	4.50	SW	**2.25**	Stockwater-cows
23218	Cert	E & M Burns	SW	SW	24	3	54	4.50	SW	**2.25**	Stockwater-cows
23219	Cert	E & M Burns	SW	SW	7	3	55	4.50	SW	**2.25**	Stockwater-cows
23224	Cert	E & M Burns	SE	NE	22	1	55	11.20	SW	**5.60**	Stockwater-cows
23232	Cert	E & M Burns	SE	NE	6	2	56	6.60	SW	**3.30**	Stockwater-cows
23513	Cert	Paris	SE	NE	6	2	56	11.20	SW	**5.60**	Stockwater-cows
29339	Cert	Union Carbide Corp.		S2	25	3	56	515.60	MM	**1.87**	Mining, milling & maintenance, mine closed, water hauled for care takers

GROUNDWATER PUMPAGE INVENTORY
PENOYER VALLEY, NO 170
2002

NUMBER	STATUS	OWNER OF RECORD	PLACE OF USE 1/4	1/4	S	T	R	ACRES OR DUTY	ACRES IRR OR USE	USED (A/F)	REMARKS
29340	Cert	Union Carbide Corp.		S2	25	3	56	0.00	MM	**0.00**	Mining, milling & maintenance duty under permit No. 29339
30385	Cert	Agee	NW	SW	34	3	55	32.25	32.25		
			NE	SW				32.25	32.25		
			SW	SW				32.25	32.25		
			SE	SW				32.25	32.25		
			TOTAL					129.00	129.00	**645.00**	
36437	Cert	Penoyer Farms	NW	SW	24	3	54	31.25	31.25		Permitted duty 573.71 Ac-Ft/Yr
36440	Cert		NE	SW				31.25	31.25		
42570	Cert		SW	SW				31.25	31.25		
56328	Cert		SE	SW				31.25	31.25		
56329	Cert		TOTAL					125.00	125.00	**573.71**	
36441	Cert	Penoyer Farms	NW	NW	24	3	54	31.25	31.25		Permited duty 590.71 Ac-Ft/Yr
36442	Cert		NE	NW				31.25	31.25		
36443	Cert		SW	NW				31.25	31.25		
56331	Cert		SE	NW				31.25	31.25		
			TOTAL					125.00	125.00	**590.70**	

GROUNDWATER PUMPAGE INVENTORY
PENOYER VALLEY, NO 170
2002

NUMBER	STATUS	OWNER OF RECORD	PLACE OF USE 1/4	1/4	S	T	R	ACRES OR DUTY	ACRES IRR OR USE	USED (A/F)	REMARKS
36444	Cert	Penoyer Farms	NW	NE	24	3	54	31.25	31.25		Permitted duty 606.21 Ac-Ft/Yr
36445	Cert		NE	NE				31.25	31.25		
36446	Cert		SW	NE				31.25	31.25		
56327	Cert		SE	NE				31.25	31.25		
			TOTAL					125.00	125.00	**606.20**	
36447	Cert	Penoyer Farms	NW	SE	24	3	54	31.25	31.25		Permited duty 605.0 Ac-Ft/Yr
56330	Cert		NE	SE				31.25	31.25		
			SW	SE				31.25	31.25		
			NE	SE				31.25	31.25		
			TOTAL					125.00	125.00	**605.00**	
36451	Cert	Penoyer Farms	NW	NW	28	3	55	31.25	31.25		
			NE	NW				31.25	31.25		
			SW	NW				31.25	31.25		
			SE	NW				31.25	31.25		
			NW	SW				31.25	31.25		
			NE	SW				31.25	31.25		
			SW	SW				31.25	31.25		
			SE	SW				31.25	31.25		
			TOTAL					250.00	250.00	**1,250.00**	

GROUNDWATER PUMPAGE INVENTORY
PENOYER VALLEY, NO 170
2002

NUMBER	STATUS	OWNER OF RECORD	PLACE OF USE 1/4	1/4	S	T	R	ACRES OR DUTY	ACRES IRR OR USE	USED (A/F)	REMARKS
36453	Cert	Penoyer Farms	NW	SW	33	3	55	31.25	31.25		
			NE	SW				31.25	31.25		
			SW	SW				31.25	31.25		
			SE	SW				31.25	31.25		
			TOTAL					125.00	125.00	**625.00**	
36454	Cert	Penoyer Farms	NW	NE	5	4	55	31.25	31.25		
36455	Cert		NE	NE				31.25	31.25		
36456	Cert		SW	NE				31.25	31.25		
36457	Cert		SE	NE				31.25	31.25		
			NW	SE				31.25	31.25		
			NE	SE				31.25	31.25		
			SW	SE				31.25	31.25		
			SE	SE				31.25	31.25		
			TOTAL					250.00	250.00	**1,250.00**	
36458	Cert	Penoyer Farms	NW	SE	28	3	55	31.25	31.25		Permitted duty 510.0 Ac-Ft/Yr
			NE	SE				31.25	31.25		
			SW	SE				31.25	31.25		
			SE	SE				31.25	31.25		
			TOTAL					125.00	125.00	**510.00**	

GROUNDWATER PUMPAGE INVENTORY
PENOYER VALLEY, NO 170
2002

NUMBER	STATUS	OWNER OF RECORD	PLACE OF USE 1/4	1/4	S	T	R	ACRES OR DUTY	ACRES IRR OR USE	USED (A/F)	REMARKS
36459	Cert	Penoyer Farms	NW	NE	33	3	55	31.25	31.25		
68274-T	Permit		NE	NE				31.25	31.25		
68277	App		SW	NE				31.25	31.25		
			SE	NE				31.25	31.25		
			TOTAL					125.00	125.00	**625.00**	
36460	Cert	Penoyer Farms	NW	NW	33	3	55	31.25	31.25		
			NE	NW				31.25	31.25		
			SW	NW				31.25	31.25		
			SE	NW				31.25	31.25		
			TOTAL					125.00	125.00	**625.00**	
38886	App	G.J. Chachas			32	3	55	640.00	0.00	**0.00**	Desert land entry
38958	Permit	Toreson		W2	19	3	55	2540.00	QM	**0.00**	
38959	Permit	Toreson	W2	E2	19	3	55				
38960	Permit	Toreson	NE	NE	19	3	55				
				S2	30	3	55				
				NW	30	3	55				
			W2	NE	30	3	55				

GROUNDWATER PUMPAGE INVENTORY
PENOYER VALLEY, NO 170
2002

NUMBER	STATUS	OWNER OF RECORD	PLACE OF USE 1/4	1/4	S	T	R	ACRES OR DUTY	ACRES IRR OR USE	USED (A/F)	REMARKS
42569	Cert	Penoyer Farms	NW	NW	31	3	55	31.25	31.25		
			NE	NW				31.25	31.25		
			SW	NW				31.25	31.25		
			SE	NW				31.25	31.25		
			NW	SW				31.25	31.25		
			NE	SW				31.25	31.25		
			SW	SW				31.25	31.25		
			SE	SW				31.25	31.25		
			TOTAL					250.00	250.00	**1,250.00**	
45902	Cert	Agee	NW	NW	34	3	55	31.90	31.90		
			NE	NW				31.90	31.90		
			SW	NW				38.90	38.90		
			SE	NW				31.90	31.90		
			TOTAL					134.60	134.60	**673.00**	
58340	Cert	Penoyer Farms	NW	NW	29	3	55	31.25	31.25		Alfalfa
58341	Cert		NE	NW				31.25	31.25		
58342	Cert		SW	NW				31.25	31.25		
			SE	NW				31.25	31.25		
			NW	SW				31.25	31.25		
			NE	SW				31.25	31.25		
			SW	SW				31.25	31.25		
			SE	SW				31.25	31.25		
			TOTAL					250.00	250.00	**1,250.00**	

GROUNDWATER PUMPAGE INVENTORY
PENOYER VALLEY, NO 170
2002

NUMBER	STATUS	OWNER OF RECORD	PLACE OF USE 1/4	1/4	S	T	R	ACRES OR DUTY	ACRES IRR OR USE	USED (A/F)	REMARKS
58421	Cert	Agee	NW	SE	33	3	55	33.38	33.38		Alfalfa
58422	Cert		NE	SE				33.37	33.37		
58423	Cert		SW	SE				33.38	33.38		
			SE	SE				33.37	33.37		
			TOTAL					133.50	133.50	**667.50**	
58424	Cert	Agee	LT	2	2	4	55	32.50	32.50		Alfalfa
			LT	1	2	4	55	32.50	32.50		
			SW	NE	2	4	55	32.50	32.50		
			TOTAL					97.50	97.50	**487.50**	
58425	Cert	Agee	LT	3	2	4	55	31.42	31.42	**157.10**	Alfalfa
62607	Permit	Travis	NE	NW	36	3	55	64.20	CM	**6.00**	6 - Mobile Homes 1 - Motor Home 1 - Travel Trailer Bar and Restaurant

Total Permitted Rights **12,444.68**

Verified with field notes 5-28-03

2002

Penoyer Valley

Inventory Field Notes

compiled by
Robert Coache, P.E.

State of Nevada
Division of Water Resources
Southern Nevada Branch Office

PUMPAGE INVENTORY FIELD REPORT

BASIN NO: 170 PERMIT NO: 14257

WELL: YES ✓ NO ____ METER SER NO: ____

PUMP: YES ____ NO ✓ PUMP TYPE: ____

MOTOR: YES ____ NO ✓ MOTOR TYPE: ____

METER: YES ____ NO ____ METER READ: ____

PHOTO: YES ____ NO ✓ ACRES IRR: ____

BENEFICIAL USE: YES ___ NO ✓ PORTION ___ ALL ___ TYPE ____

IF PARTIAL USE, SKETCH OF LAND IRRIGATED.

____1/4 ____1/4 SEC ____ ____1/4 ____1/4 SEC ____

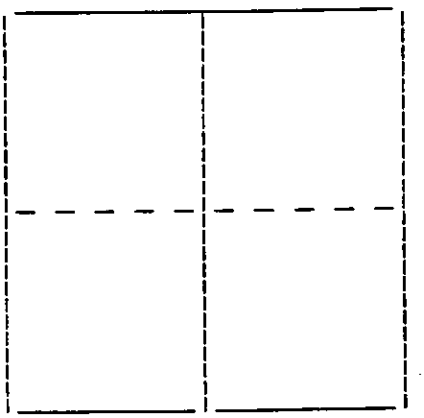

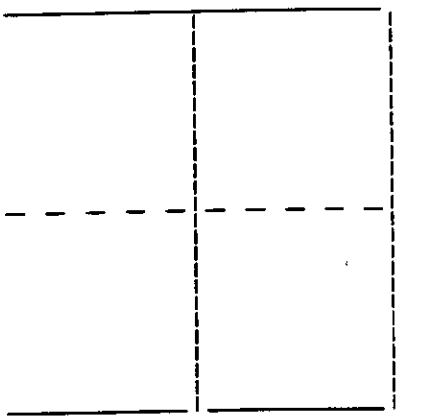

REMARKS: NO MINING USE, 1-HOME WITHIN POU ON DOMESTIC WELL

WELL IS IN SHED BEHIND NORTH HOUSE

SIGNATURE: [signature], PE DATE: 10-22-02

PUMPAGE INVENTORY FIELD REPORT

BASIN NO: 170 PERMIT NO: 22755

WELL: YES ✓ NO ____ METER SER NO: ____

PUMP: YES ✓ NO ____ PUMP TYPE: L SD

MOTOR: YES ____ NO ✓ MOTOR TYPE: ____

METER: YES ____ NO ✓ METER READ: ____

PHOTO: YES ____ NO ✓ ACRES IRR: ____

BENEFICIAL USE: YES ___ NO ✓ PORTION ___ ALL ___ TYPE ____

IF PARTIAL USE, SKETCH OF LAND IRRIGATED.

____1/4 ____1/4 SEC ____ ____1/4 ____1/4 SEC ____

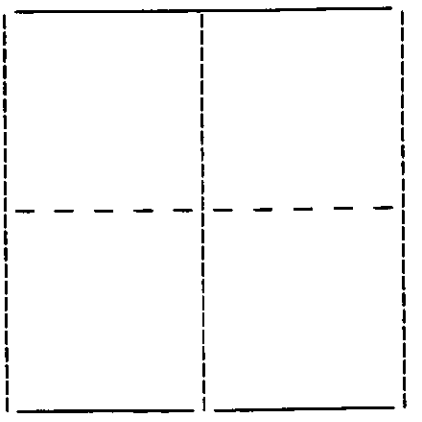

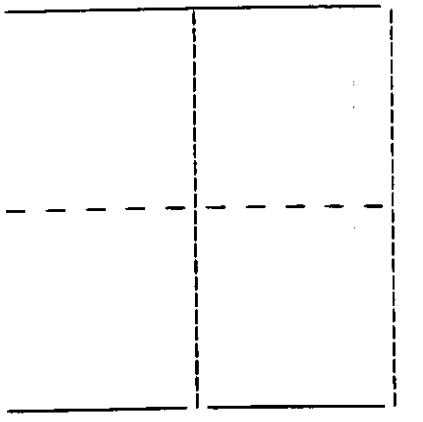

REMARKS: PHOTO NOT TAKEN - THERE HAS BEEN NO CHANGE IN STATUS OF THE PLACE OF USE. WELL IS MEASURED.

SIGNATURE: [signature] DATE: 10-22-02

PUMPAGE INVENTORY FIELD REPORT

BASIN NO: 170 PERMIT NO: 29339

WELL: YES ✓ NO ____ METER SER NO: ____

PUMP: YES ✓ NO ____ PUMP TYPE: SUB

MOTOR: YES ____ NO ____ MOTOR TYPE: ____

METER: YES ✓ NO ____ METER READ: 38,897,600

PHOTO: YES ____ NO ✓ ACRES IRR: ____

BENEFICIAL USE: YES ✓ NO ___ PORTION ✓ ALL ___ TYPE MIN

IF PARTIAL USE, SKETCH OF LAND IRRIGATED.

____1/4 ____1/4 SEC ____ ____1/4 ____1/4 SEC ____

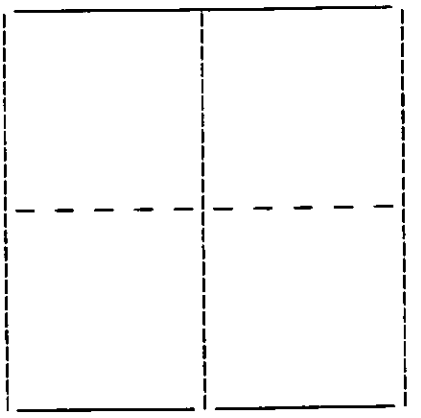

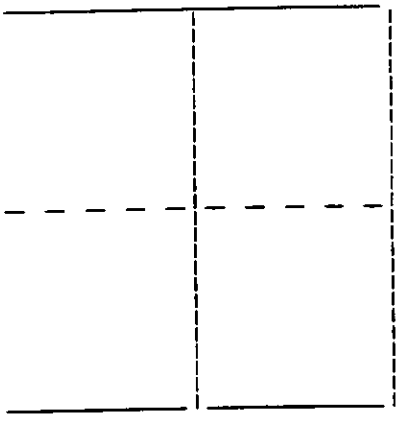

REMARKS: UNION CARBIDE WEST WELL
MINE CLOSED, MINIMAL USE OF WELL. WATER IS
HAULED FOR CARE TAKERS AND MAINTENANCE
WATER USE 1.87 AC-FT FROM METER READINGS

SIGNATURE: ____ DATE: 10-22-02

PUMPAGE INVENTORY FIELD REPORT

BASIN NO: 170 PERMIT NO: 29340

WELL: YES ✓ NO ____ METER SER NO: 98-6-234

PUMP: YES ✓ NO ____ PUMP TYPE: ____

MOTOR: YES ____ NO ____ MOTOR TYPE: ____

METER: YES ✓ NO ____ METER READ: 21822300

PHOTO: YES ____ NO ✓ ACRES IRR: ____

BENEFICIAL USE: YES ___ NO ✓ PORTION ___ ALL ___ TYPE ____

IF PARTIAL USE, SKETCH OF LAND IRRIGATED.

____1/4 ____1/4 SEC ____ ____1/4 ____1/4 SEC ____

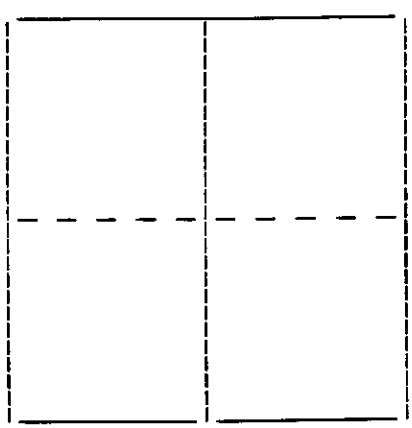

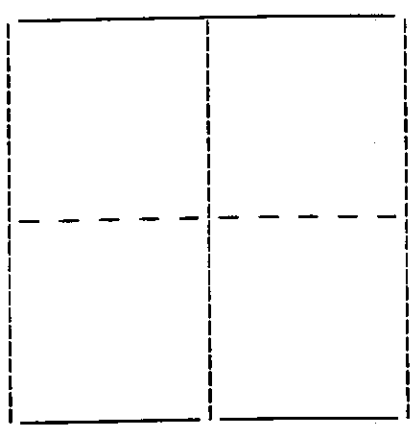

REMARKS: UNION CARBIDE EAST WELL
NO USE OF WELL

SIGNATURE: [signature] DATE: 10-22-02

PUMPAGE INVENTORY FIELD REPORT

BASIN NO: 170 PERMIT NO: 30385

WELL: YES ✓ NO ____ METER SER NO: ____

PUMP: YES ✓ NO ____ PUMP TYPE: SSD

MOTOR: YES ✓ NO ____ MOTOR TYPE: ELEC

METER: YES ____ NO ✓ METER READ: ____

PHOTO: YES ____ NO ✓ ACRES IRR: 129.0

BENEFICIAL USE: YES ✓ NO ___ PORTION ___ ALL ✓ TYPE IRR

IF PARTIAL USE, SKETCH OF LAND IRRIGATED.

____1/4 ____1/4 SEC ____ ____1/4 ____1/4 SEC ____

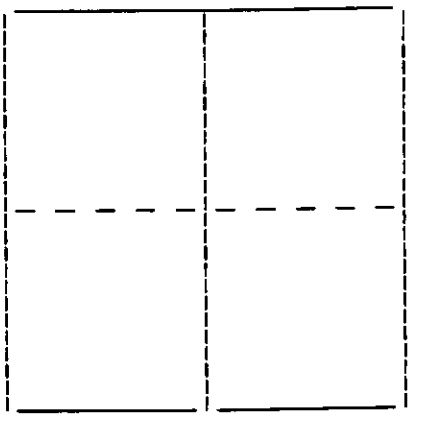

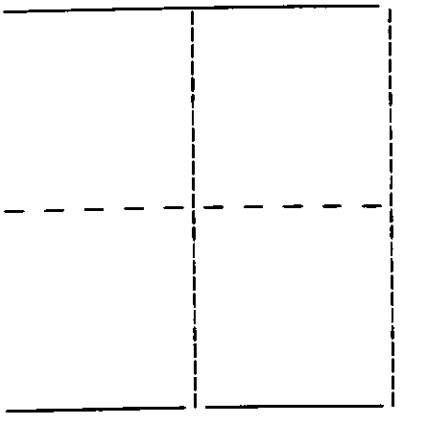

REMARKS: ____

SIGNATURE: ____ DATE: 10-22-02

PUMPAGE INVENTORY FIELD REPORT

BASIN NO: 170

PERMIT NO: 36437, 36440, 42570 56328 & 56329

WELL: YES ✓ NO ____

METER SER NO: ____

PUMP: YES ✓ NO ____

PUMP TYPE: ____

MOTOR: YES ✓ NO ____

MOTOR TYPE: ____

METER: YES ____ NO ✓

METER READ: ____

PHOTO: YES ____ NO ✓

ACRES IRR: 125.0

BENEFICIAL USE: YES ✓ NO ___ PORTION ___ ALL ✓ TYPE IRR

IF PARTIAL USE, SKETCH OF LAND IRRIGATED.

____1/4 ____1/4 SEC ____

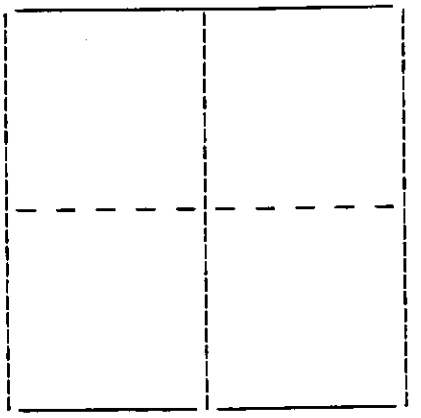

____1/4 ____1/4 SEC ____

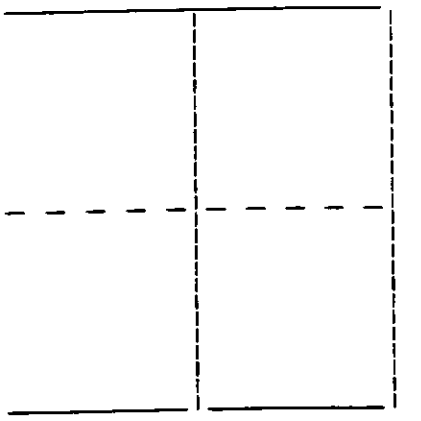

REMARKS: ____

SIGNATURE: ____ DATE: 10-22-02

PUMPAGE INVENTORY FIELD REPORT

BASIN NO: 120

PERMIT NO: 36441, 36442 36443 & 56331

WELL: YES ✓ NO ____

METER SER NO: ____

PUMP: YES ✓ NO ____

PUMP TYPE: SSD

MOTOR: YES ✓ NO ____

MOTOR TYPE: ELEC

METER: YES ____ NO ✓

METER READ: ____

PHOTO: YES ____ NO ✓

ACRES IRR: 125.0

BENEFICIAL USE: YES ✓ NO ___ PORTION ___ ALL ✓ TYPE IRR

IF PARTIAL USE, SKETCH OF LAND IRRIGATED.

____1/4 ____1/4 SEC ____

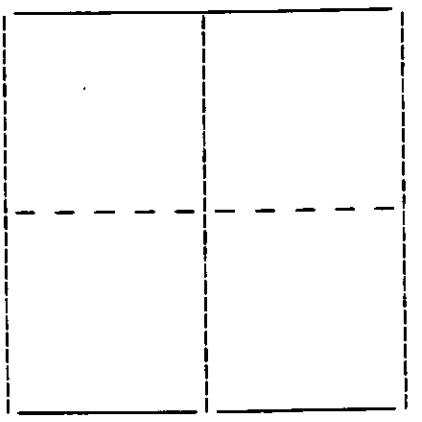

____1/4 ____1/4 SEC ____

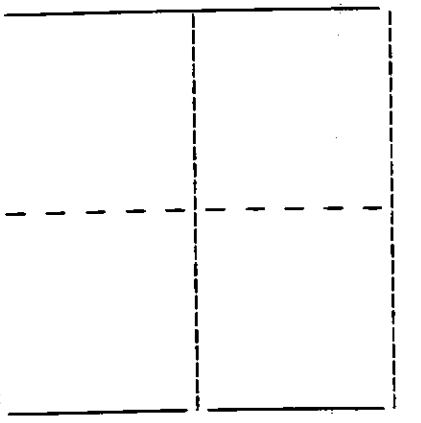

REMARKS: ____

SIGNATURE: [signature], PE

DATE: 10-22-02

PUMPAGE INVENTORY FIELD REPORT

BASIN NO: 170

PERMIT NO: 36444, 36445 36446 & 56327

WELL: YES ✓ NO ____

METER SER NO: ____

PUMP: YES ✓ NO ____

PUMP TYPE: SSD

MOTOR: YES ✓ NO ____

MOTOR TYPE: ELEC

METER: YES ____ NO ✓

METER READ: ____

PHOTO: YES ____ NO ✓

ACRES IRR: 125.0

BENEFICIAL USE: YES ✓ NO ___ PORTION ___ ALL ✓ TYPE IRR

IF PARTIAL USE, SKETCH OF LAND IRRIGATED.

____1/4 ____1/4 SEC ____

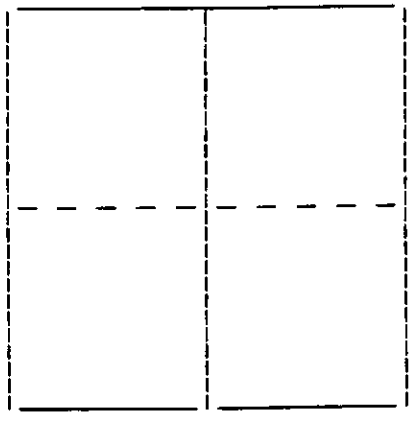

____1/4 ____1/4 SEC ____

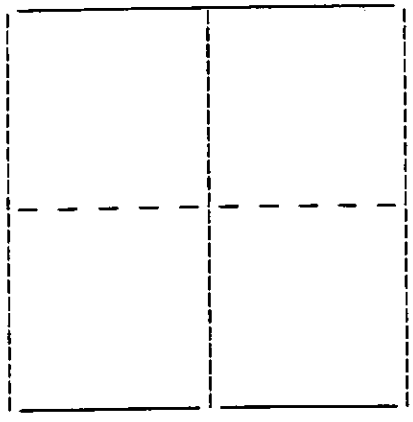

REMARKS: ____

SIGNATURE: [signature], PE

DATE: 10-22-02

PUMPAGE INVENTORY FIELD REPORT

BASIN NO: 170 PERMIT NO: 36447 & 56330

WELL: YES ✓ NO ____ METER SER NO: ____

PUMP: YES ✓ NO ____ PUMP TYPE: SSD

MOTOR: YES ✓ NO ____ MOTOR TYPE: ELEC

METER: YES ____ NO ✓ METER READ: ____

PHOTO: YES ____ NO ✓ ACRES IRR: 125.0

BENEFICIAL USE: YES ✓ NO ___ PORTION ___ ALL ✓ TYPE IRR

IF PARTIAL USE, SKETCH OF LAND IRRIGATED.

____1/4 ____1/4 SEC ____ ____1/4 ____1/4 SEC ____

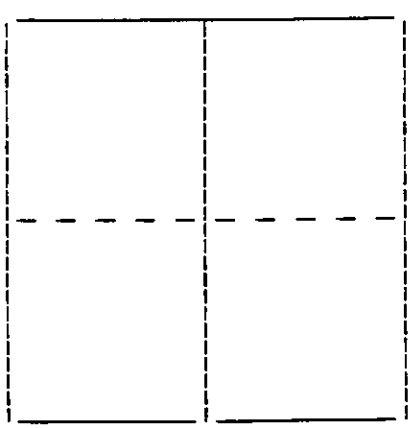

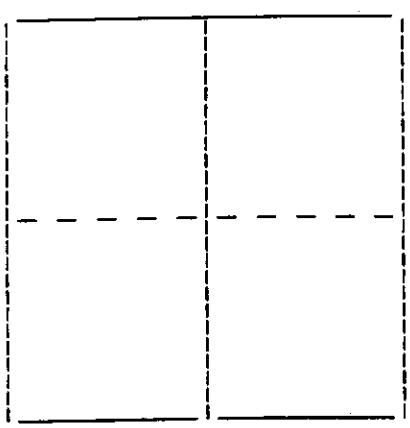

REMARKS: ____

SIGNATURE: [signature], PE DATE: 10-22-02

PUMPAGE INVENTORY FIELD REPORT

BASIN NO: 170 PERMIT NO: 36451

WELL: YES ✓ NO ____ METER SER NO: ____

PUMP: YES ✓ NO ____ PUMP TYPE: SSD

MOTOR: YES ✓ NO ____ MOTOR TYPE: ELEC

METER: YES ____ NO ✓ METER READ: ____

PHOTO: YES ____ NO ✓ ACRES IRR: 250.0

BENEFICIAL USE: YES ✓ NO ___ PORTION ___ ALL ✓ TYPE IRR

IF PARTIAL USE, SKETCH OF LAND IRRIGATED.

____1/4 ____1/4 SEC ____ ____1/4 ____1/4 SEC ____

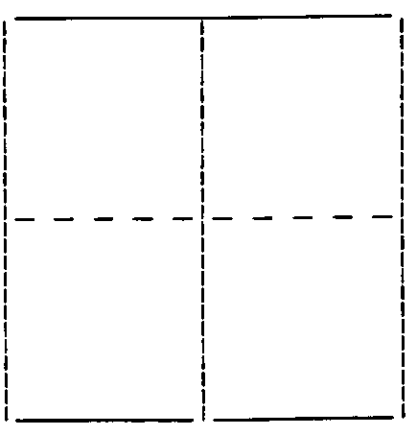

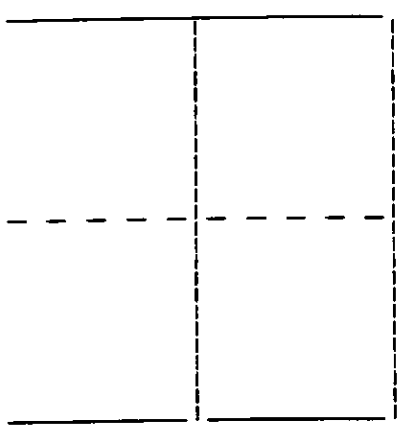

REMARKS: ____

SIGNATURE: [signature], PE DATE: 10-22-02

PUMPAGE INVENTORY FIELD REPORT

BASIN NO: 170 PERMIT NO: 36453

WELL: YES ✓ NO ____ METER SER NO: ____

PUMP: YES ✓ NO ____ PUMP TYPE: SSD

MOTOR: YES ✓ NO ____ MOTOR TYPE: ELEC

METER: YES ____ NO ____ METER READ: ____

PHOTO: YES ____ NO ✓ ACRES IRR: 125.0

BENEFICIAL USE: YES ✓ NO ___ PORTION ___ ALL ✓ TYPE IRR

IF PARTIAL USE, SKETCH OF LAND IRRIGATED.

____1/4 ____1/4 SEC ____ ____1/4 ____1/4 SEC ____

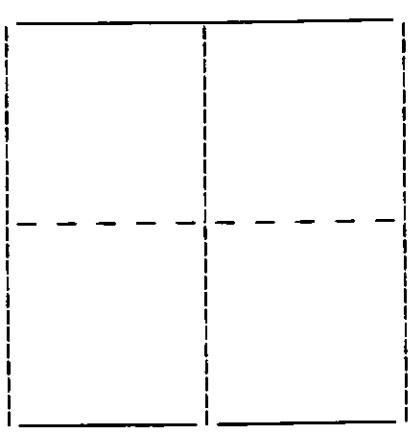

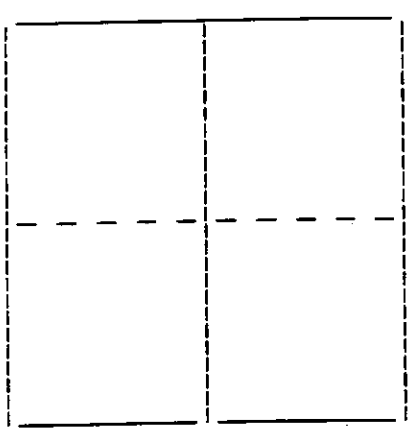

REMARKS: ____

SIGNATURE: [signature], PE DATE: 10-22-02

PUMPAGE INVENTORY FIELD REPORT

BASIN NO: 170

PERMIT NO: 36454, 36455 36456 & 36457

WELL: YES ✓ NO ____

METER SER NO: ____

PUMP: YES ✓ NO ____

PUMP TYPE: SSD

MOTOR: YES ✓ NO ____

MOTOR TYPE: ELEC

METER: YES ____ NO ✓

METER READ: ____

PHOTO: YES ____ NO ✓

ACRES IRR: 250.0

BENEFICIAL USE: YES ✓ NO ___ PORTION ___ ALL ✓ TYPE IRR

IF PARTIAL USE, SKETCH OF LAND IRRIGATED.

____1/4 ____1/4 SEC ____

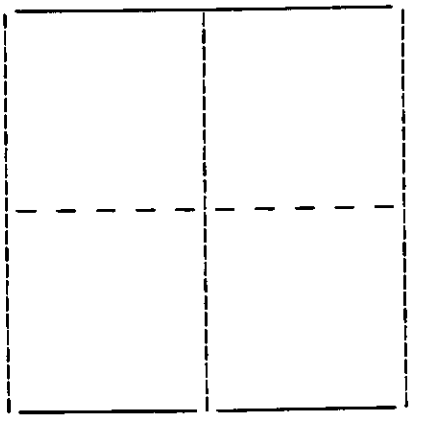

____1/4 ____1/4 SEC ____

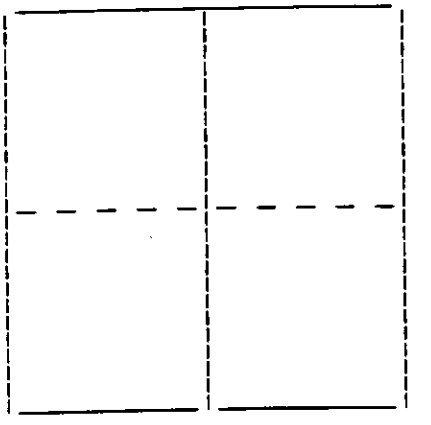

REMARKS: ____

SIGNATURE: [signature], PE

DATE: 10-22-02

PUMPAGE INVENTORY FIELD REPORT

BASIN NO: 170 PERMIT NO: 36458

WELL: YES ✓ NO ____ METER SER NO: ____

PUMP: YES ✓ NO ____ PUMP TYPE: SSD

MOTOR: YES ✓ NO ____ MOTOR TYPE: ELEC

METER: YES ____ NO ____ METER READ: ____

PHOTO: YES ____ NO ✓ ACRES IRR: 125.0

BENEFICIAL USE: YES ✓ NO ___ PORTION ___ ALL ✓ TYPE IRR

IF PARTIAL USE, SKETCH OF LAND IRRIGATED.

____1/4 ____1/4 SEC ____ ____1/4 ____1/4 SEC ____

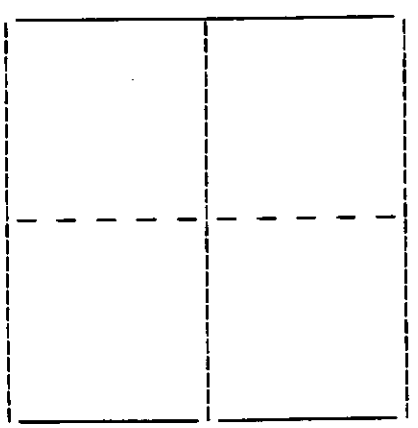

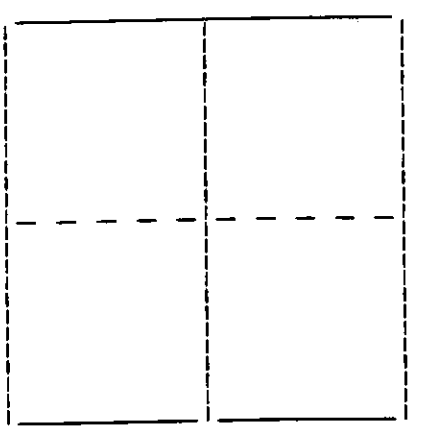

REMARKS: ____

SIGNATURE: [signature], PE DATE: 10-22-02

PUMPAGE INVENTORY FIELD REPORT

BASIN NO: 170 PERMIT NO: 36459, 68274-T

WELL: YES ✓ NO ____ METER SER NO: ____

PUMP: YES ✓ NO ____ PUMP TYPE: SSD

MOTOR: YES ✓ NO ____ MOTOR TYPE: ELEC

METER: YES ____ NO ____ METER READ: ____

PHOTO: YES ____ NO ✓ ACRES IRR: 125.0

BENEFICIAL USE: YES ✓ NO ___ PORTION ___ ALL ✓ TYPE IRR

IF PARTIAL USE, SKETCH OF LAND IRRIGATED.

____1/4 ____1/4 SEC ____ ____1/4 ____1/4 SEC ____

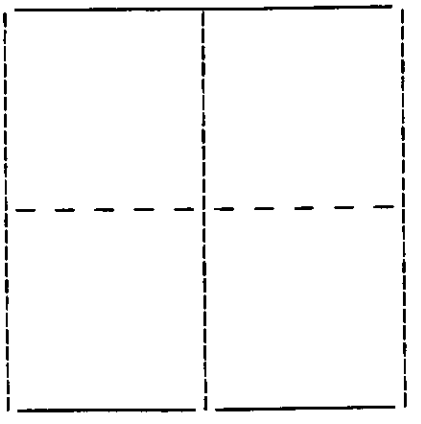

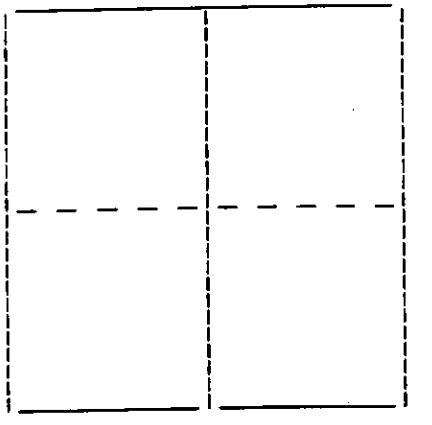

REMARKS: ____

SIGNATURE: [signature], PE DATE: 10-22-02

PUMPAGE INVENTORY FIELD REPORT

BASIN NO: 170 PERMIT NO: 36460

WELL: YES ✓ NO ____ METER SER NO: ____

PUMP: YES ✓ NO ____ PUMP TYPE: SSD

MOTOR: YES ✓ NO ____ MOTOR TYPE: ELEC

METER: YES ____ NO ____ METER READ: ____

PHOTO: YES ____ NO ✓ ACRES IRR: 125.0

BENEFICIAL USE: YES ✓ NO ___ PORTION ___ ALL ✓ TYPE IRR

IF PARTIAL USE, SKETCH OF LAND IRRIGATED.

____1/4 ____1/4 SEC ____ ____1/4 ____1/4 SEC ____

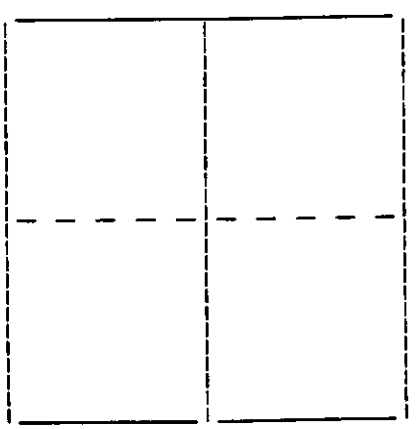

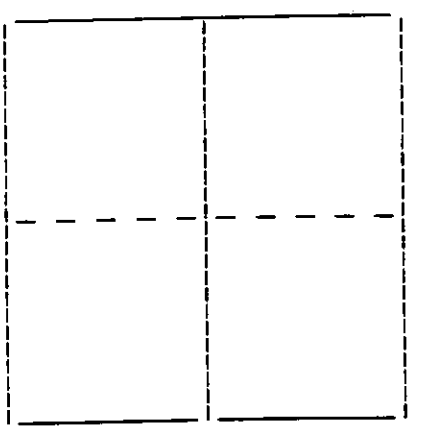

REMARKS: ____

SIGNATURE: [signature], PE DATE: 10-22-02

PUMPAGE INVENTORY FIELD REPORT

BASIN NO: 170

PERMIT NO: 38958, 38959 & 38960

WELL: YES ✓ NO ____

METER SER NO: ____

PUMP: YES ____ NO ✓

PUMP TYPE: ____

MOTOR: YES ____ NO ____

MOTOR TYPE: ____

METER: YES ____ NO ____

METER READ: ____

PHOTO: YES ____ NO ✓

ACRES IRR: ____

BENEFICIAL USE: YES ___ NO ✓ PORTION ___ ALL ___ TYPE ____

IF PARTIAL USE, SKETCH OF LAND IRRIGATED.

____1/4 ____1/4 SEC ____

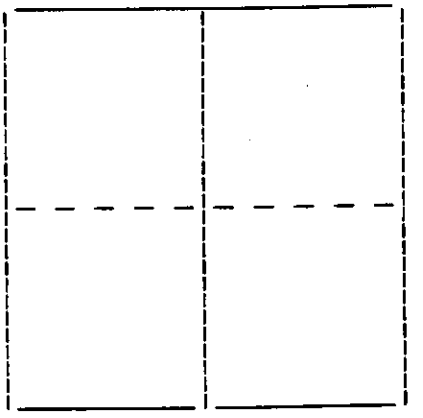

____1/4 ____1/4 SEC ____

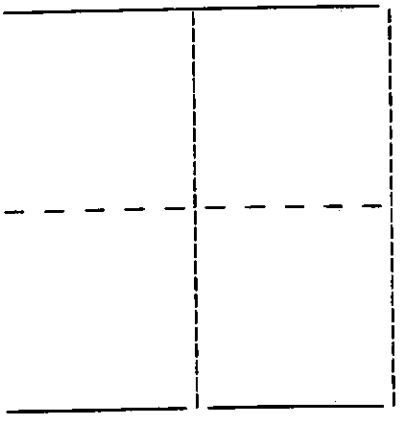

REMARKS: ____

SIGNATURE: ____

DATE: 10-22-02

PUMPAGE INVENTORY FIELD REPORT

BASIN NO: 170 PERMIT NO: 42569

WELL: YES ✓ NO ____ METER SER NO: ____

PUMP: YES ✓ NO ____ PUMP TYPE: SSD

MOTOR: YES ✓ NO ____ MOTOR TYPE: ELEC

METER: YES ____ NO ____ METER READ: ____

PHOTO: YES ____ NO ✓ ACRES IRR: 250.0

BENEFICIAL USE: YES ✓ NO ___ PORTION ___ ALL ✓ TYPE IRR

IF PARTIAL USE, SKETCH OF LAND IRRIGATED.

____1/4 ____1/4 SEC ____ ____1/4 ____1/4 SEC ____

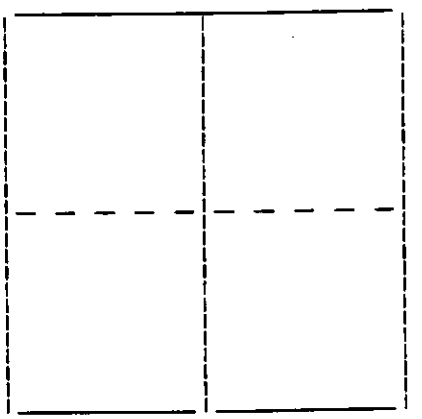

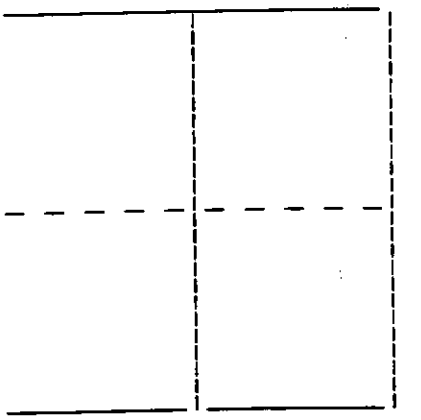

REMARKS: ____

SIGNATURE: [signature], PE DATE: 10-22-02

PUMPAGE INVENTORY FIELD REPORT

BASIN NO: 170 PERMIT NO: 45902

WELL: YES ✓ NO ____ METER SER NO: ____

PUMP: YES ✓ NO ____ PUMP TYPE: SSD

MOTOR: YES ✓ NO ____ MOTOR TYPE: ELEC

METER: YES ____ NO ____ METER READ: ____

PHOTO: YES ____ NO ✓ ACRES IRR: 134.6

BENEFICIAL USE: YES ✓ NO ___ PORTION ___ ALL ✓ TYPE IRR

IF PARTIAL USE, SKETCH OF LAND IRRIGATED.

____1/4 ____1/4 SEC ____ ____1/4 ____1/4 SEC ____

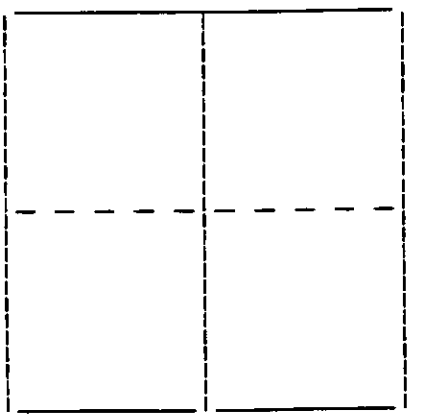

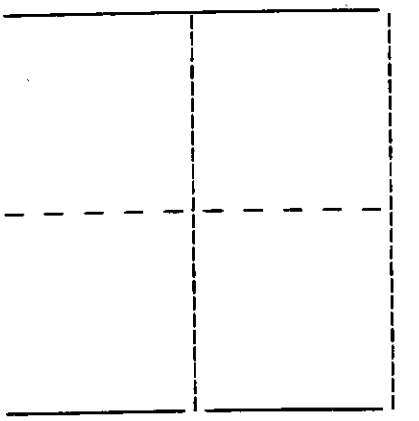

REMARKS: ____

SIGNATURE: ____ DATE: 10-22-02

PUMPAGE INVENTORY FIELD REPORT

BASIN NO: 170 PERMIT NO: 58340, 58341 & 58342

WELL: YES ✓ NO ____ METER SER NO: 12860

PUMP: YES ✓ NO ____ PUMP TYPE: SSD

MOTOR: YES ✓ NO ____ MOTOR TYPE: ELEC

METER: YES ✓ NO ____ METER READ: ____

PHOTO: YES ____ NO ✓ ACRES IRR: 250.0

BENEFICIAL USE: YES ✓ NO ___ PORTION ___ ALL ✓ TYPE IRR

IF PARTIAL USE, SKETCH OF LAND IRRIGATED.

____1/4 ____1/4 SEC ____ ____1/4 ____1/4 SEC ____

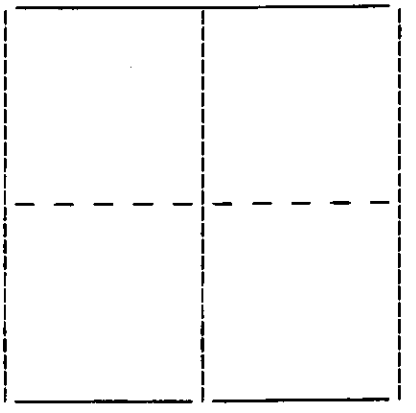

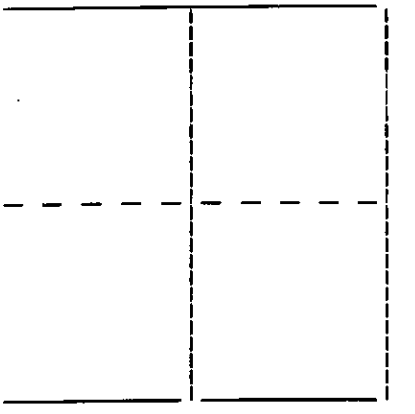

REMARKS: ____

SIGNATURE: [signature], PE DATE: 10-22-02

PUMPAGE INVENTORY FIELD REPORT

BASIN NO: 170

PERMIT NO: 58421, 58422 & 58423

WELL: YES ✓ NO ____

METER SER NO: ____

PUMP: YES ✓ NO ____

PUMP TYPE: ____

MOTOR: YES ✓ NO ____

MOTOR TYPE: ____

METER: YES ____ NO ____

METER READ: ____

PHOTO: YES ____ NO ✓

ACRES IRR: 133.5

BENEFICIAL USE: YES ✓ NO ___ PORTION ___ ALL ✓ TYPE IRR

IF PARTIAL USE, SKETCH OF LAND IRRIGATED.

____1/4 ____1/4 SEC ____

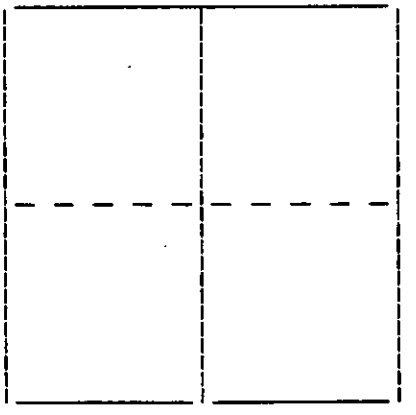

____1/4 ____1/4 SEC ____

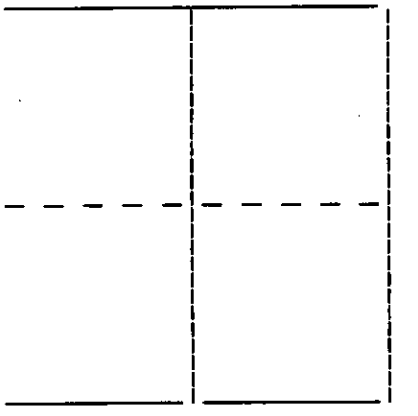

REMARKS: ____

SIGNATURE: [signature], PE

DATE: 10-22-03

PUMPAGE INVENTORY FIELD REPORT

BASIN NO: 120 PERMIT NO: 58424

WELL: YES ✓ NO ____ METER SER NO: ____

PUMP: YES ✓ NO ____ PUMP TYPE: SSD

MOTOR: YES ✓ NO ____ MOTOR TYPE: ELEC

METER: YES ____ NO ✓ METER READ: ____

PHOTO: YES ____ NO ✓ ACRES IRR: 97.5

BENEFICIAL USE: YES ✓ NO ____ PORTION ____ ALL ✓ TYPE IRR

IF PARTIAL USE, SKETCH OF LAND IRRIGATED.

____1/4 ____1/4 SEC ____ ____1/4 ____1/4 SEC ____

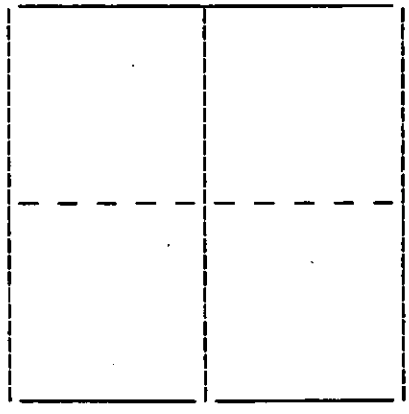

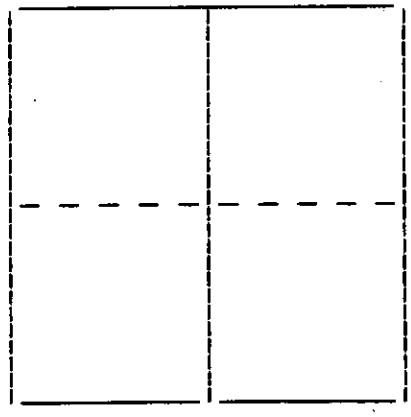

REMARKS: ____

SIGNATURE: [signature], PE DATE: 10-22-02

PUMPAGE INVENTORY FIELD REPORT

BASIN NO: 170 PERMIT NO: 58425

WELL: YES ✓ NO ____ METER SER NO: ____

PUMP: YES ✓ NO ____ PUMP TYPE: SSD

MOTOR: YES ✓ NO ____ MOTOR TYPE: ELEC

METER: YES ____ NO ✓ METER READ: ____

PHOTO: YES ____ NO ✓ ACRES IRR: 31.42

BENEFICIAL USE: YES ✓ NO ___ PORTION ___ ALL ✓ TYPE IRR

IF PARTIAL USE, SKETCH OF LAND IRRIGATED.

____1/4 ____1/4 SEC ____ ____1/4 ____1/4 SEC ____

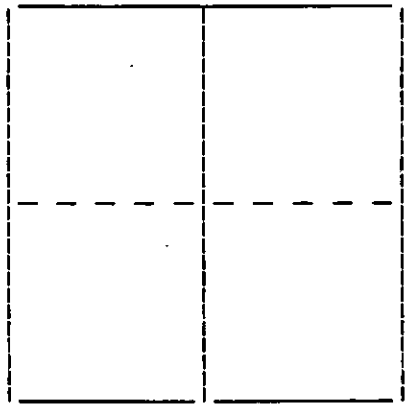

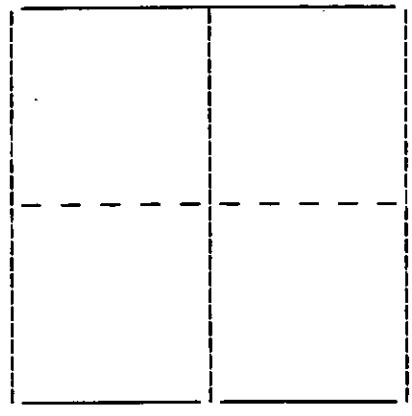

REMARKS: ____

SIGNATURE: [signature], PE DATE: 10-22-02

PUMPAGE INVENTORY FIELD REPORT

BASIN NO: 170 PERMIT NO: 62607

WELL: YES ✓ NO ____ METER SER NO: ____

PUMP: YES ✓ NO ____ PUMP TYPE: SUB

MOTOR: YES ____ NO ____ MOTOR TYPE: ____

METER: YES ____ NO ____ METER READ: ____

PHOTO: YES ____ NO ✓ ACRES IRR: ____

BENEFICIAL USE: YES ✓ NO ___ PORTION ✓ ALL ___ TYPE CM

IF PARTIAL USE, SKETCH OF LAND IRRIGATED.

____1/4 ____1/4 SEC ____ ____1/4 ____1/4 SEC ____

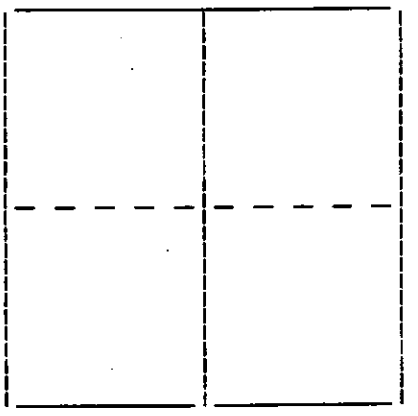

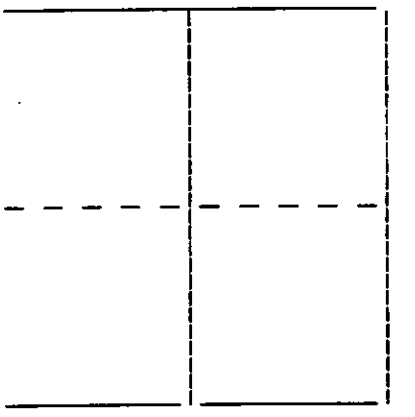

REMARKS: 6-MOBILE HOMES
1-MOTOR HOME
1-TRAVEL TRAILER
BAR AND RESTAURANT

SIGNATURE: [signature] DATE: 10-22-02