# GROUND WATER PUMPAGE INVENTORY
# DRY VALLEY, NO 198
# 2002

| | |
|---|---|
| IRRIGATION | 5,171 Ac-Ft |
| RECREATION | 1 Ac-Ft |
| DOMESTIC (ESTIMATED AT 1.0 AC-FT PER DOMESTIC WELL) | 14 Ac-Ft |

Domestic wells drilled in 2002 = 1 (Total Wells = 14)

| | |
|---|---|
| TOTAL | 5,186 Ac-Ft |

# GROUND WATER PUMPAGE INVENTORY
## DRY VALLEY, NO. 198
## 2002

| NUMBER | STATUS | OWNER OF RECORD | PLACE OF USE 1/4 | 1/4 | S | T | R | ACRES OR DUTY | ACRES IRR. OR USE | USED (A/F) | REMARKS |
|---|---|---|---|---|---|---|---|---|---|---|---|
| 13803 | Cert. | Delmue, Frank | NW | NE | 13 | 1S | 68 | 27.14 | 27.14 | 54.28 | PASTURE GRASS @ 2.0 AF/AC |
| 14600 | Cert. | | NE | NE | 13 | 1S | 68 | 23.48 | 23.48 | 46.96 | PASTURE GRASS @ 2.0 AF/AC |
| 21497 | Cert. | | SW | NE | 13 | 1S | 68 | 25.27 | 25.27 | 50.54 | PASTURE GRASS @ 2.0 AF/AC |
| | | | SE | NE | 13 | 1S | 68 | 3.17 | 3.17 | 6.34 | PASTURE GRASS @ 2.0 AF/AC |
| | | | SW | SE | 6 | 1S | 69 | 22.00 | 22.00 | 110.00 | |
| | | | SE | SE | 6 | 1S | 69 | 17.50 | 17.50 | 87.50 | |
| | | | NW | NE | 7 | 1S | 69 | 23.50 | 23.50 | 117.50 | |
| | | | NE | NE | 7 | 1S | 69 | 15.00 | 15.00 | 75.00 | |
| | | | SW | NE | 7 | 1S | 69 | 37.90 | 37.90 | 189.50 | |
| | | | SW | SW | 7 | 1S | 69 | 17.01 | 17.01 | 85.05 | |
| | | | SE | SW | 7 | 1S | 69 | 31.07 | 31.07 | 155.35 | |
| | | | NW | SE | 7 | 1S | 69 | 29.60 | 29.60 | 148.00 | |
| | | | SW | SE | 7 | 1S | 69 | 12.90 | 12.90 | 64.50 | |
| | | | NW | NW | 18 | 1S | 69 | 3.34 | 3.34 | 16.70 | |
| | | | NE | NW | 18 | 1S | 69 | 23.47 | 23.47 | 117.35 | |
| | | | **TOTAL** | | | | | **312.35** | **312.35** | **1324.57** | |

# GROUND WATER PUMPAGE INVENTORY
## DRY VALLEY, NO. 198
## 2002

| NUMBER | STATUS | OWNER OF RECORD | PLACE OF USE 1/4 | 1/4 | S | T | R | ACRES OR DUTY | ACRES IRR. OR USE | USED (A/F) | REMARKS |
|---|---|---|---|---|---|---|---|---|---|---|---|
| 16493 | Cert. | Crawford | SW | SE | 36 | 1N | 68 | 25.71 | 25.71 | | |
| 18352 | Cert. | Crawford | SW | NW | 5 | 1S | 69 | 12.30 | 12.30 | | |
| 20829 | Cert. | Crawford | LT | 3 | 31 | 1N | 69 | 12.60 | 12.60 | | |
| 24217 | Cert. | Crawford | LT | 4 | 31 | 1N | 69 | 34.70 | 34.70 | | |
| 24218 | Cert. | Crawford | SE | SW | 31 | 1N | 69 | 18.10 | 18.10 | | |
| 24219 | Cert. | Crawford | NE | SW | 31 | 1N | 69 | 33.50 | 33.50 | | |
| 39270 | Permit | Oxborrow | LT | 4 | 5 | 1S | 69 | 19.80 | 19.80 | | |
| 48184 | Permit | Oxborrow | SE | SE | 36 | 1N | 68 | 30.30 | 30.30 | | |
| 48410 | Permit | Oxborrow | LT | 1 | 6 | 1S | 69 | 18.62 | 18.62 | | |
| | | | LT | 2 | 6 | 1S | 69 | 8.70 | 8.70 | | |
| | | | SW | NE | 6 | 1S | 69 | 29.44 | 29.44 | | |
| | | | SE | NE | 6 | 1S | 69 | 35.40 | 35.40 | | |
| | | | NW | SE | 6 | 1S | 69 | 40.00 | 40.00 | | |
| | | | NE | SE | 6 | 1S | 69 | 17.85 | 17.85 | | |
| | | | **TOTAL** | | | | | **337.02** | **337.02** | **1685.10** | |
| 22469 | Cert. | Crawford Farms | NE | NE | 31 | 1N | 69 | 3.40 | 3.40 | | |
| 24509 | Cert. | Crawford Farms | SW | NE | 31 | 1N | 69 | 11.90 | 11.90 | | |
| 37560 | Permit | Crawford Farms | SE | NE | 31 | 1N | 69 | 36.10 | 36.10 | | |
| 37561 | Permit | Crawford Farms | NE | SW | 31 | 1N | 69 | 1.30 | 1.30 | | |
| 43770 | Permit | Crawford Farms | SE | SW | 31 | 1N | 69 | 12.30 | 12.30 | | |
| 43771 | Permit | Crawford Farms | NW | SE | 31 | 1N | 69 | 34.80 | 34.80 | | |
| | | | NE | SE | 31 | 1N | 69 | 17.00 | 17.00 | | |
| | | | SW | SE | 31 | 1N | 69 | 8.40 | 8.40 | | |
| | | | NW | NW | 32 | 1N | 69 | 13.90 | 13.90 | | |

# GROUND WATER PUMPAGE INVENTORY
## DRY VALLEY, NO. 198
## 2002

| NUMBER | STATUS | OWNER OF RECORD | PLACE OF USE 1/4 | 1/4 | S | T | R | ACRES OR DUTY | ACRES IRR. OR USE | USED (A/F) | REMARKS |
|---|---|---|---|---|---|---|---|---|---|---|---|
| | | Crawford Farms continued | SW | NW | 32 | 1N | 69 | 40.00 | 40.00 | | |
| | | | SE | NW | 32 | 1N | 69 | 3.40 | 3.40 | | |
| | | | NW | SW | 32 | 1N | 69 | 24.60 | 24.60 | | |
| | | | NE | SW | 32 | 1N | 69 | 30.50 | 30.50 | | |
| | | | SW | SW | 32 | 1N | 69 | 3.70 | 3.70 | | |
| | | | SE | SW | 32 | 1N | 69 | 13.70 | 13.70 | | |
| | | | NW | SE | 32 | 1N | 69 | 3.10 | 3.10 | | |
| | | | SW | SE | 32 | 1N | 69 | 27.50 | 27.50 | | |
| | | | SE | SE | 32 | 1N | 69 | 26.90 | 26.90 | | |
| | | | SW | SW | 33 | 1N | 69 | 14.60 | 14.60 | | |
| | | | SE | SW | 33 | 1N | 69 | 9.20 | 9.20 | | |
| | | | LT | 8 | 34 | 1N | 69 | 0.60 | 0.60 | | |
| | | | LT | 2 | 2 | 1S | 69 | 8.00 | 8.00 | | |
| | | | LT | 3 | 2 | 1S | 69 | 9.90 | 9.90 | | |
| | | | LT | 4 | 2 | 1S | 69 | 7.90 | 7.90 | | |
| | | | S2 | NW | 2 | 1S | 69 | 37.90 | 37.90 | | |
| | | | SW | NE | 2 | 1S | 69 | 3.90 | 3.90 | | |
| | | | LT | 1 | 3 | 1S | 69 | 18.30 | 18.30 | | |
| | | | LT | 2 | 3 | 1S | 69 | 16.80 | 16.80 | | |
| | | | LT | 3 | 3 | 1S | 69 | 19.20 | 19.20 | | |
| | | | LT | 4 | 3 | 1S | 69 | 16.80 | 16.80 | | |
| | | | SE | NW | 3 | 1S | 69 | 13.30 | 13.30 | | *795 Acre-feet is used from a spring which is co-mingled with groundwater for irrigation. Spring flows 900 GPM and is used an estimated 200 days per year. |
| | | | SW | NE | 3 | 1S | 69 | 9.30 | 9.30 | | |
| | | | SE | NE | 3 | 1S | 69 | 18.30 | 18.30 | | |
| | | | LT | 1 | 4 | 1S | 69 | 11.00 | 11.00 | | |
| | | | LT | 2 | 4 | 1S | 69 | 0.90 | 0.90 | | |
| | | | LT | 3 | 5 | 1S | 69 | 3.70 | 3.70 | | |
| | | **TOTAL** | | | | | | **532.10** | **532.10** | **2660.50** | |
| | | | | | | | | | | **-*795.00** | |
| | | | | | | | | | | **1865.50** | |

# GROUND WATER PUMPAGE INVENTORY
## DRY VALLEY, NO. 198
## 2002

| NUMBER | STATUS | OWNER OF RECORD | PLACE OF USE 1/4 | 1/4 | S | T | R | ACRES OR DUTY | ACRES IRR. OR USE | USED (A/F) | REMARKS |
|---|---|---|---|---|---|---|---|---|---|---|---|
| 39271 | Cert. | Gemmill, Fern J. | NW | NW | 32 | 1N | 69 | | | | |
| | | | NW | NE | 32 | 1N | 69 | | | | |
| | | | NE | NE | 32 | 1N | 69 | 100.00 | | | |
| | | | **TOTAL** | | | | | **100.00** | **0.00** | **0.00** | |
| 34094 | Cert. | NV. Dept. of Conservation & Natural Resources | NW | NE | 32 | 1N | 69 | **0.95** | RC | 0.95 | |
| 52000 | Cert. | Oxborrow, Chester | SW | SW | 36 | 1N | 68 | 0.69 | 0.69 | | |
| | | | SE | SW | 36 | 1N | 68 | 12.62 | 12.62 | | |
| | | | LT | 3 | 6 | 1S | 69 | 9.47 | 9.47 | | |
| | | | LT | 4 | 6 | 1S | 69 | 7.52 | 7.52 | | |
| | | | LT | 5 | 6 | 1S | 69 | 3.33 | 3.33 | | |
| | | | SE | NW | 6 | 1S | 69 | 20.83 | 20.83 | | |
| | | | NE | SW | 6 | 1S | 69 | 4.78 | 4.78 | | |
| | | | **TOTAL** | | | | | **59.24** | **59.24** | **296.20** | |

Verified with field notes Walter L. Candelaria 2-28-03

# PUMPAGE INVENTORY FIELD REPORT

BASIN NO: 198 PERMIT NO: 13803-14600-21497

WELL: YES ✓ NO ____ METER SER NO: ____

PUMP: YES ✓ NO ____ PUMP TYPE: ____

MOTOR: YES ✓ NO ____ MOTOR TYPE: TURBIN

METER: YES ____ NO ✓ METER READ: ____

PHOTO: YES ____ NO ✓ ACRES IRR: 312.35

BENEFICIAL USE: YES ✓ NO ___ PORTION ___ ALL ✓ TYPE IRR

IF PARTIAL USE, SKETCH OF LAND IRRIGATED.

____1/4 ____1/4 SEC ____ ____1/4 ____1/4 SEC ____

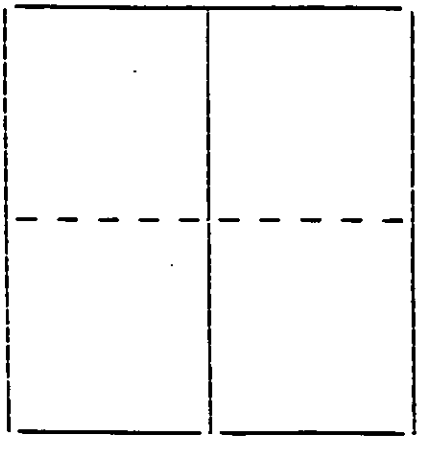

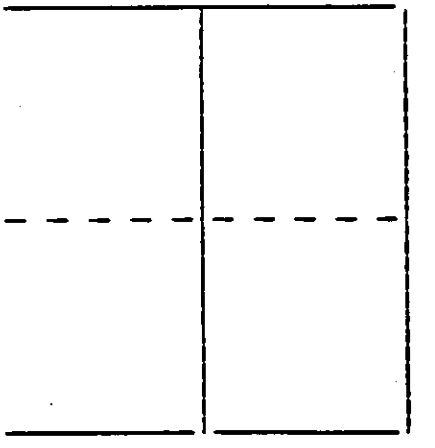

REMARKS: ____

SIGNATURE: Walter L. Sandblom DATE: 9-12-02

# PUMPAGE INVENTORY FIELD REPORT

BASIN NO: 198

PERMIT NO: 16493-18352-20829 24217-24218-24219 39270-48184-48410

WELL: YES ✓ NO ____

METER SER NO: ____

PUMP: YES ✓ NO ____

PUMP TYPE: ____

MOTOR: YES ✓ NO ____

MOTOR TYPE: TURBEN

METER: YES ____ NO ✓

METER READ: ____

PHOTO: YES ____ NO ✓

ACRES IRR: 337.02

BENEFICIAL USE: YES ✓ NO ____ PORTION ____ ALL ✓ TYPE IRR

IF PARTIAL USE, SKETCH OF LAND IRRIGATED.

____1/4 ____1/4 SEC ____

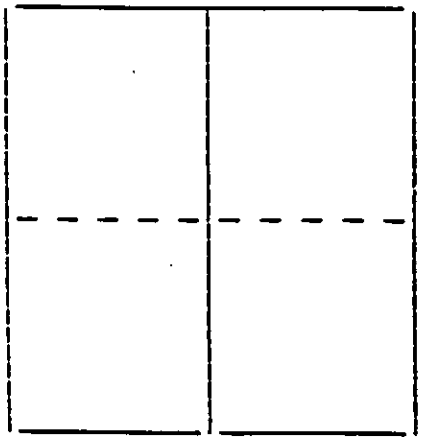

____1/4 ____1/4 SEC ____

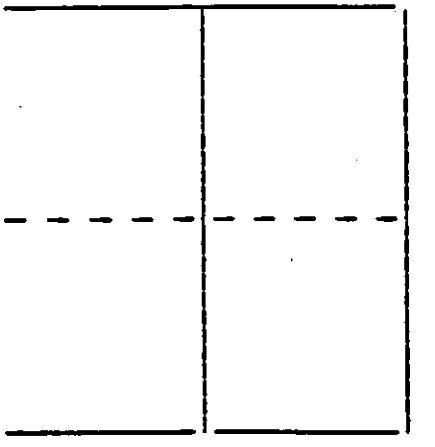

REMARKS: ____

SIGNATURE: Walter L Gaudlin DATE: 9-12-02

# PUMPAGE INVENTORY FIELD REPORT

BASIN NO: 198

PERMIT NO: 22469-24509-37560 37561-43770-43771

WELL: YES ✓ NO ____

METER SER NO: ____

PUMP: YES ✓ NO ____

PUMP TYPE: ____

MOTOR: YES ✓ NO ____

MOTOR TYPE: TURBIN

METER: YES ____ NO ✓

METER READ: ____

PHOTO: YES ____ NO ✓

ACRES IRR: 532.10

BENEFICIAL USE: YES ✓ NO ____ PORTION ____ ALL ✓ TYPE IRR

IF PARTIAL USE, SKETCH OF LAND IRRIGATED.

____ 1/4 ____ 1/4 SEC ____

____ 1/4 ____ 1/4 SEC ____

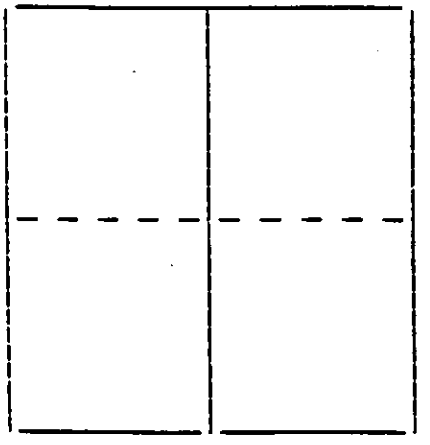

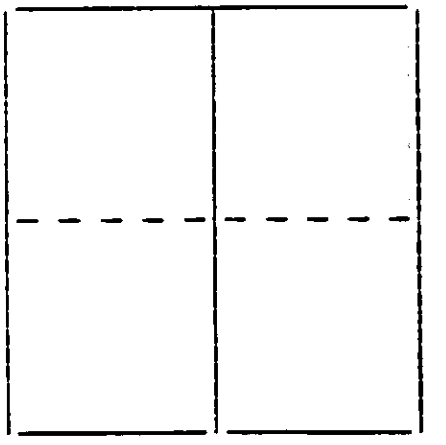

REMARKS: ____

SIGNATURE: Walter L. [illegible]

DATE: 9-12-02

# PUMPAGE INVENTORY FIELD REPORT

BASIN NO: 198 PERMIT NO: 39271

WELL: YES ✓ NO ____ METER SER NO: ____

PUMP: YES ✓ NO ____ PUMP TYPE: ____

MOTOR: YES ✓ NO ____ MOTOR TYPE: ____

METER: YES ____ NO ✓ METER READ: ____

PHOTO: YES ____ NO ✓ ACRES IRR: ____

BENEFICIAL USE: YES ____ NO ✓ PORTION ____ ALL ____ TYPE 0

IF PARTIAL USE, SKETCH OF LAND IRRIGATED.

____1/4 ____1/4 SEC ____ ____1/4 ____1/4 SEC ____

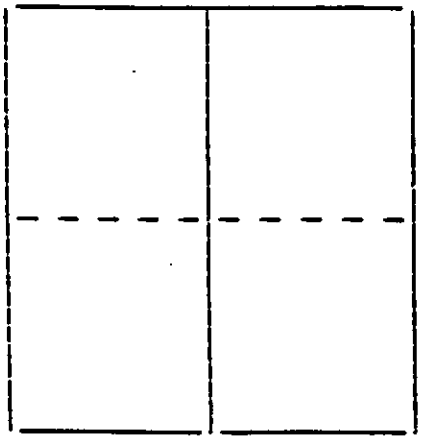

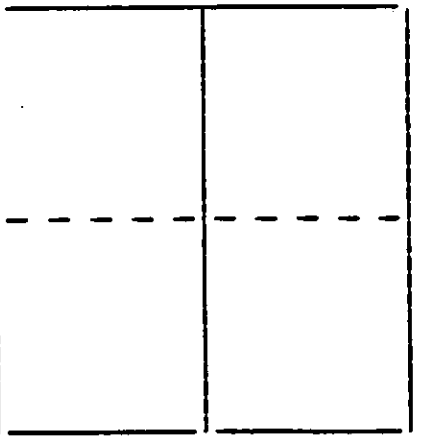

REMARKS: ____

SIGNATURE: Walter L. Gaudelain DATE: 9-12-02

# PUMPAGE INVENTORY FIELD REPORT

BASIN NO: 198 PERMIT NO: 34094

WELL: YES ✓ NO ____ METER SER NO: ____

PUMP: YES ✓ NO ____ PUMP TYPE: ____

MOTOR: YES ✓ NO ____ MOTOR TYPE: ____

METER: YES ____ NO ____ METER READ: ____

PHOTO: YES ____ NO ____ ACRES IRR: ____

?

YES ✓ NO ___ PORTION ___ ALL ✓ TYPE RC

SKETCH OF LAND IRRIGATED.

____ SEC ____ ____1/4 ____1/4 SEC ____

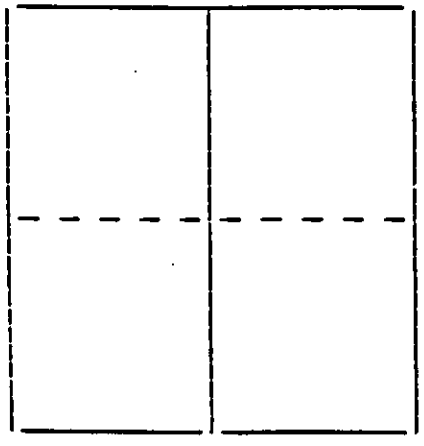

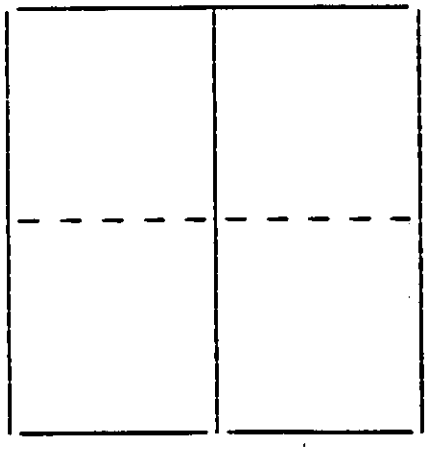

REMARKS: ____

SIGNATURE: Walter L. Gaudelli DATE: 9-12-02

# PUMPAGE INVENTORY FIELD REPORT

BASIN NO: 198 PERMIT NO: 52000

WELL: YES ✓ NO ____ METER SER NO: ____

PUMP: YES ✓ NO ____ PUMP TYPE: ____

MOTOR: YES ✓ NO ____ MOTOR TYPE: TURBIN

METER: YES ____ NO ✓ METER READ: ____

PHOTO: YES ____ NO ✓ ACRES IRR: ____

BENEFICIAL USE: YES ✓ NO ____ PORTION ____ ALL ✓ TYPE IRR

IF PARTIAL USE, SKETCH OF LAND IRRIGATED.

____1/4 ____1/4 SEC ____ ____1/4 ____1/4 SEC ____

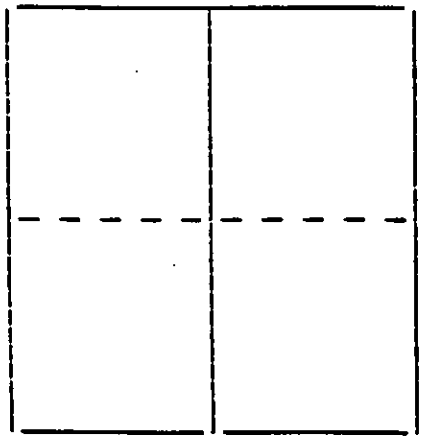

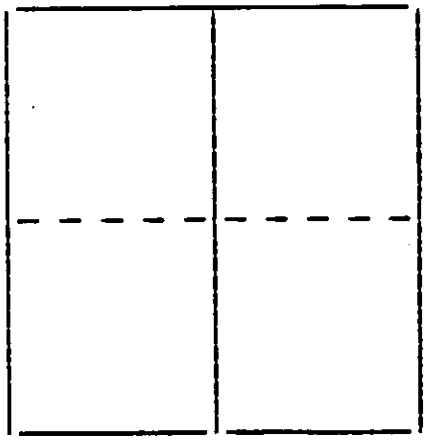

REMARKS: ____

SIGNATURE: Walter L. Sandoval DATE: 9-12-02