GROUND WATER PUMPAGE INVENTORY
DRY VALLEY, NO 198
2003

IRRIGATION	5,171 Ac-Ft
STOCK WATER RIGHTS	5 Ac-Ft
RECREATION	10 Ac-Ft
DOMESTIC (ESTIMATED AT 1.0 AC-FT PER DOMESTIC WELL)	19 Ac-Ft

Domestic wells drilled in 2003 = 5 (Total Wells = 19)

TOTAL	5,205 Ac-Ft

GROUND WATER PUMPAGE INVENTORY
DRY VALLEY, NO. 198
2003

NUMBER	STATUS	OWNER OF RECORD	PLACE OF USE 1/4	1/4	S	T	R	ACRES OR DUTY	ACRES IRR. OR USE	USED (A/F)	REMARKS
13803	Cert.	Delmue, Frank	NW	NE	13	1S	68	27.14	27.14	54.28	PASTURE GRASS @ 2.0 AF/AC
14600	Cert.		NE	NE	13	1S	68	23.48	23.48	46.96	PASTURE GRASS @ 2.0 AF/AC
21497	Cert.		SW	NE	13	1S	68	25.27	25.27	50.54	PASTURE GRASS @ 2.0 AF/AC
			SE	NE	13	1S	68	3.17	3.17	6.34	PASTURE GRASS @ 2.0 AF/AC
			SW	SE	6	1S	69	22.00	22.00	110.00	
			SE	SE	6	1S	69	17.50	17.50	87.50	
			NW	NE	7	1S	69	23.50	23.50	117.50	
			NE	NE	7	1S	69	15.00	15.00	75.00	
			SW	NE	7	1S	69	37.90	37.90	189.50	
			SW	SW	7	1S	69	17.01	17.01	85.05	
			SE	SW	7	1S	69	31.07	31.07	155.35	
			NW	SE	7	1S	69	29.60	29.60	148.00	
			SW	SE	7	1S	69	12.90	12.90	64.50	
			NW	NW	18	1S	69	3.34	3.34	16.70	
			NE	NW	18	1S	69	23.47	23.47	117.35	
			TOTAL					**312.35**	**312.35**	**1324.57**	

GROUND WATER PUMPAGE INVENTORY
DRY VALLEY, NO. 198
2003

NUMBER	STATUS	OWNER OF RECORD	PLACE OF USE 1/4	1/4	S	T	R	ACRES OR DUTY	ACRES IRR. OR USE	USED (A/F)	REMARKS
16493	Cert.	Crawford	SW	SE	36	1N	68	25.71	25.71		
18352	Cert.	Crawford	SW	NW	5	1S	69	12.30	12.30		
20829	Cert.	Crawford	LT	3	31	1N	69	12.60	12.60		
24217	Cert.	Crawford	LT	4	31	1N	69	34.70	34.70		
24218	Cert.	Crawford	SE	SW	31	1N	69	18.10	18.10		
24219	Cert.	Crawford	NE	SW	31	1N	69	33.50	33.50		
39270	Cert.	Frechner	LT	4	5	1S	69	19.80	19.80		
48184	Cert.	Frechner	SE	SE	6	1S	69	30.30	30.30		
48410	Cert.	Frechner	LT	1	6	1S	69	18.62	18.62		
			LT	2	6	1S	69	8.70	8.70		
			SW	NE	6	1S	69	29.44	29.44		
			SE	NE	6	1S	69	35.40	35.40		
			NW	SE	6	1S	69	40.00	40.00		
			NE	SE	6	1S	69	17.85	17.85		
			TOTAL					**337.02**	**337.02**	**1685.10**	
22469	Cert.	Crawford Farms	NE	NE	31	1N	69	3.40	3.40		
24509	Cert.	Crawford Farms	SW	NE	31	1N	69	11.90	11.90		
37560	Cert.	Crawford Farms	SE	NE	31	1N	69	36.10	36.10		
37561	Cert.	Crawford Farms	NE	SW	31	1N	69	1.30	1.30		
43770	Cert.	Crawford Farms	SE	SW	31	1N	69	12.30	12.30		
43771	Cert.	Crawford Farms	NW	SE	31	1N	69	34.80	34.80		
			NE	SE	31	1N	69	17.00	17.00		
			SW	SE	31	1N	69	8.40	8.40		
			NW	NW	32	1N	69	13.90	13.90		

GROUND WATER PUMPAGE INVENTORY
DRY VALLEY, NO. 198
2003

NUMBER	STATUS	OWNER OF RECORD	PLACE OF USE 1/4	1/4	S	T	R	ACRES OR DUTY	ACRES IRR. OR USE	USED (A/F)	REMARKS
		Crawford Farms continued	SW	NW	32	1N	69	40.00	40.00		
			SE	NW	32	1N	69	3.40	3.40		
			NW	SW	32	1N	69	24.60	24.60		
			NE	SW	32	1N	69	30.50	30.50		
			SW	SW	32	1N	69	3.70	3.70		
			SE	SW	32	1N	69	13.70	13.70		
			NW	SE	32	1N	69	3.10	3.10		
			SW	SE	32	1N	69	27.50	27.50		
			SE	SE	32	1N	69	26.90	26.90		
			SW	SW	33	1N	69	14.60	14.60		
			SE	SW	33	1N	69	9.20	9.20		
			LT	8	34	1N	69	0.60	0.60		
			LT	2	2	1S	69	8.00	8.00		
			LT	3	2	1S	69	9.90	9.90		
			LT	4	2	1S	69	7.90	7.90		
			S2	NW	2	1S	69	37.90	37.90		
			SW	NE	2	1S	69	3.90	3.90		
			LT	1	3	1S	69	18.30	18.30		
			LT	2	3	1S	69	16.80	16.80		
			LT	3	3	1S	69	19.20	19.20		
			LT	4	3	1S	69	16.80	16.80		
			SE	NW	3	1S	69	13.30	13.30		*795 Acre-feet is used from a spring which is co-mingled with groundwater for irrigation. Spring flows 900 GPM and is used an estimated 200 days per year.
			SW	NE	3	1S	69	9.30	9.30		
			SE	NE	3	1S	69	18.30	18.30		
			LT	1	4	1S	69	11.00	11.00		
			LT	2	4	1S	69	0.90	0.90		
			LT	3	5	1S	69	3.70	3.70		
			TOTAL					**532.10**	**532.10**	**2660.50**	
										-*795.00	
										1865.50	

GROUND WATER PUMPAGE INVENTORY
DRY VALLEY, NO. 198
2003

NUMBER	STATUS	OWNER OF RECORD	PLACE OF USE 1/4	1/4	S	T	R	ACRES OR DUTY	ACRES IRR. OR USE	USED (A/F)	REMARKS
39271	Cert.	Gemmill, Fern J.	NW	NW	32	1N	69				
			NW	NE	32	1N	69				
			NE	NE	32	1N	69	100.00			
			TOTAL					**100.00**	**0.00**	**0.00**	
34094	Cert.	NV. Dept. of Conservation & Natural Resources	NW	NE	32	1N	69	**0.95**	RC	0.95	
52000	Cert.	Frechner	SW	SW	36	1N	68	0.69	0.69		
			SE	SW	36	1N	68	12.62	12.62		
			LT	3	6	1S	69	9.47	9.47		
			LT	4	6	1S	69	7.52	7.52		
			LT	5	6	1S	69	3.33	3.33		
			SE	NW	6	1S	69	20.83	20.83		
			NE	SW	6	1S	69	4.78	4.78		
			TOTAL					**59.24**	**59.24**	**296.20**	
57149	Permit	Parks Division-Nevada	NW	NE	32	1N	69	9.20	**RC**	**9.20**	
65386	Cert.	F. Delmue	SE	SW	16	1S	70	2.24	**SW**	**2.24**	
65388	Cert.	F. Delmue	NW	NE	29	1S	69	2.24	**SW**	**2.24**	
35563	Cert.	A. Delmue									

Verified with field notes Walter A. Gardelain 4-19-04

PUMPAGE INVENTORY FIELD REPORT

BASIN NO: 198 PERMIT NO: 13803-14600-21497

WELL: YES ✓ NO ____ METER SER NO: ____

PUMP: YES ✓ NO ____ PUMP TYPE: ____

MOTOR: YES ✓ NO ____ MOTOR TYPE: TURBINE

METER: YES ____ NO ✓ METER READ: ____

PHOTO: YES ____ NO ✓ ACRES IRR: 312.35

BENEFICIAL USE: YES ✓ NO ___ PORTION ___ ALL ✓ TYPE IRR

IF PARTIAL USE, SKETCH OF LAND IRRIGATED.

____1/4 ____1/4 SEC ____ ____1/4 ____1/4 SEC ____

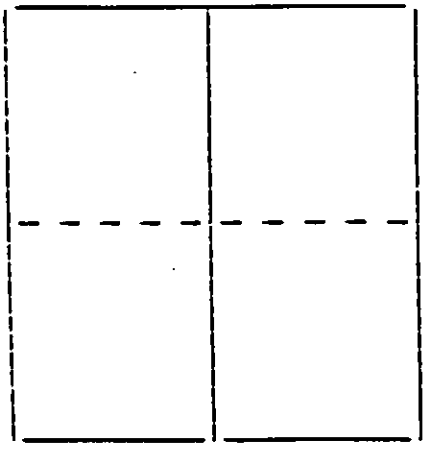

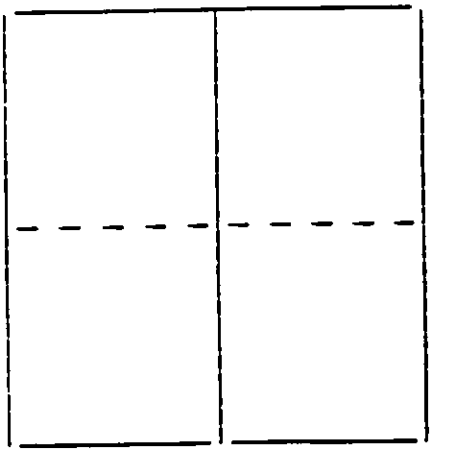

REMARKS: ____

SIGNATURE: Walter L. Sandstrom DATE: 10-16-03

PUMPAGE INVENTORY FIELD REPORT

BASIN NO: 198

PERMIT NO: 16493-18352-20829 24217-24218-24219 39270-48184-48410

WELL: YES ✓ NO ____

METER SER NO: ____

PUMP: YES ✓ NO ____

PUMP TYPE: ____

MOTOR: YES ✓ NO ____

MOTOR TYPE: TURBIN

METER: YES ____ NO ✓

METER READ: ____

PHOTO: YES ____ NO ✓

ACRES IRR: 337.02

BENEFICIAL USE: YES ✓ NO ____ PORTION ____ ALL ✓ TYPE IRR

IF PARTIAL USE, SKETCH OF LAND IRRIGATED.

____1/4 ____1/4 SEC ____

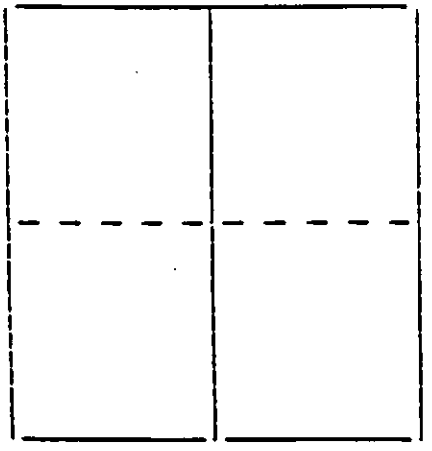

____1/4 ____1/4 SEC ____

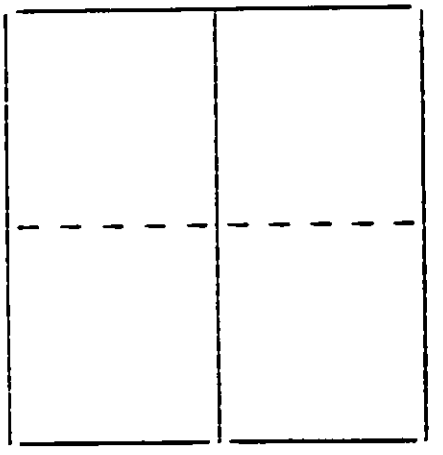

REMARKS: ____

SIGNATURE: Walter L. Chamberlain

DATE: 10-16-03

PUMPAGE INVENTORY FIELD REPORT

BASIN NO: 198

PERMIT NO: 22469-24509-37560 37561-43770-43771

WELL: YES ✓ NO ____

METER SER NO: ____

PUMP: YES ✓ NO ____

PUMP TYPE: ____

MOTOR: YES ✓ NO ____

MOTOR TYPE: TURBIN

METER: YES ____ NO ✓

METER READ: ____

PHOTO: YES ____ NO ✓

ACRES IRR: 532.10

BENEFICIAL USE: YES ✓ NO ____ PORTION ____ ALL ✓ TYPE IRR

IF PARTIAL USE, SKETCH OF LAND IRRIGATED.

____ 1/4 ____ 1/4 SEC ____

____ 1/4 ____ 1/4 SEC ____

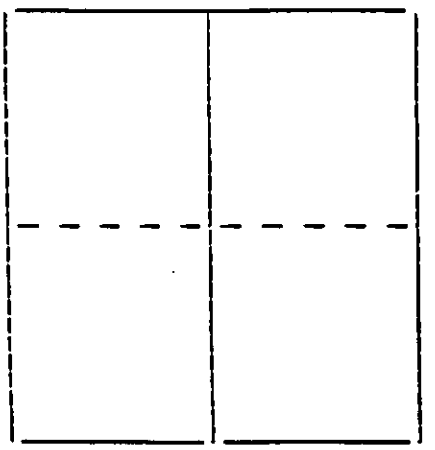

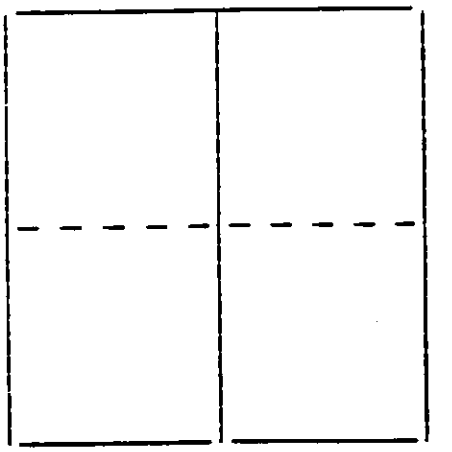

REMARKS: ____

SIGNATURE: Walter L. Candelaria

DATE: 10-16-03

PUMPAGE INVENTORY FIELD REPORT

BASIN NO: 198 PERMIT NO: 39271

WELL: YES ✓ NO ____ METER SER NO: ____

PUMP: YES ✓ NO ____ PUMP TYPE: ____

MOTOR: YES ✓ NO ____ MOTOR TYPE: ____

METER: YES ____ NO ✓ METER READ: ____

PHOTO: YES ____ NO ✓ ACRES IRR: ____

BENEFICIAL USE: YES ___ NO ✓ PORTION ___ ALL ___ TYPE 0

IF PARTIAL USE, SKETCH OF LAND IRRIGATED.

____1/4 ____1/4 SEC ____ ____1/4 ____1/4 SEC ____

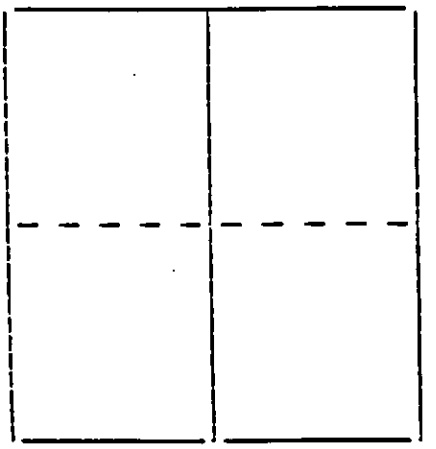

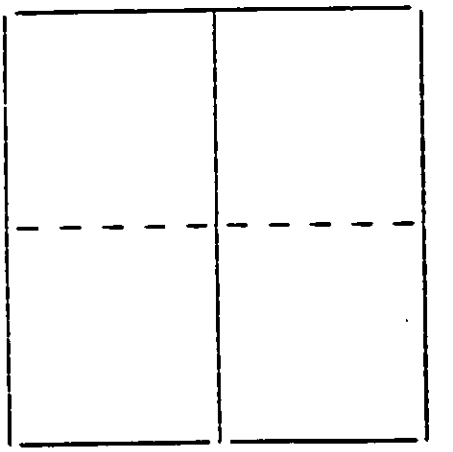

REMARKS: ____

SIGNATURE: Walter L. Gandelain DATE: 10-16-03

PUMPAGE INVENTORY FIELD REPORT

BASIN NO: 198 PERMIT NO: 34094

WELL: YES ✓ NO ____ METER SER NO: ____

PUMP: YES ✓ NO ____ PUMP TYPE: ____

MOTOR: YES ____ NO ✓ MOTOR TYPE: ____

METER: YES ____ NO ✓ METER READ: ____

PHOTO: YES ____ NO ✓ ACRES IRR: ____

BENEFICIAL USE: YES ✓ NO ___ PORTION ___ ALL ✓ TYPE RC

IF PARTIAL USE, SKETCH OF LAND IRRIGATED.

____1/4 ____1/4 SEC ____ ____1/4 ____1/4 SEC ____

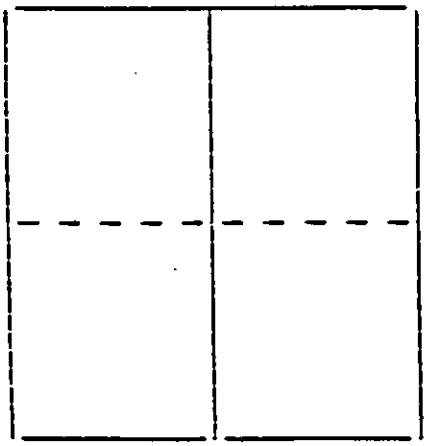

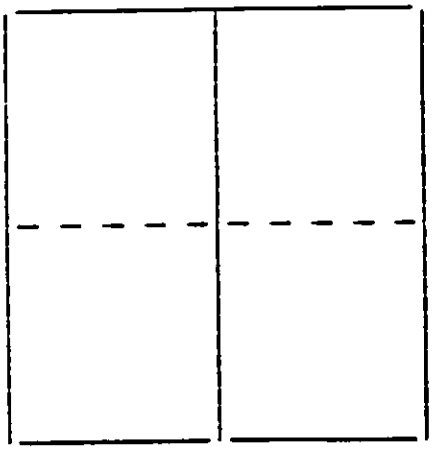

REMARKS: ____

SIGNATURE: Walter L. Lundstrom DATE: 10-16-03

PUMPAGE INVENTORY FIELD REPORT

BASIN NO: 198 PERMIT NO: 52000

WELL: YES ✓ NO ____ METER SER NO: ____

PUMP: YES ✓ NO ____ PUMP TYPE: ____

MOTOR: YES ✓ NO ____ MOTOR TYPE: TURBIN

METER: YES ____ NO ✓ METER READ: ____

PHOTO: YES ____ NO ✓ ACRES IRR: 59.24

BENEFICIAL USE: YES ✓ NO ____ PORTION ____ ALL ✓ TYPE IRR

IF PARTIAL USE, SKETCH OF LAND IRRIGATED.

____ 1/4 ____ 1/4 SEC ____ ____ 1/4 ____ 1/4 SEC ____

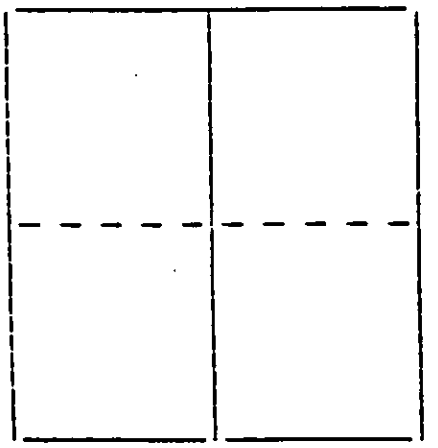

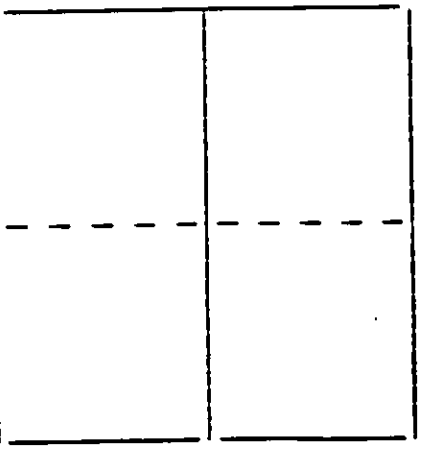

REMARKS: ____

SIGNATURE: Walter L. Candelaria DATE: 10-16-03

PUMPAGE INVENTORY FIELD REPORT

BASIN NO: 198 PERMIT NO: 57149

WELL: YES ✓ NO ____ METER SER NO: ____

PUMP: YES ✓ NO ____ PUMP TYPE: ____

MOTOR: YES ____ NO ✓ MOTOR TYPE: ____

METER: YES ____ NO ✓ METER READ: ____

PHOTO: YES ____ NO ✓ ACRES IRR: ____

BENEFICIAL USE: YES ✓ NO ____ PORTION ____ ALL ✓ TYPE RC

IF PARTIAL USE, SKETCH OF LAND IRRIGATED.

____1/4 ____1/4 SEC ____ ____1/4 ____1/4 SEC ____

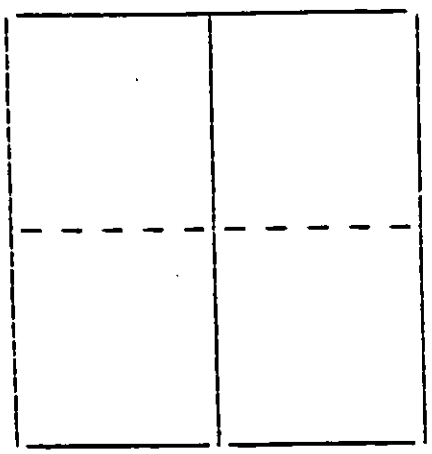

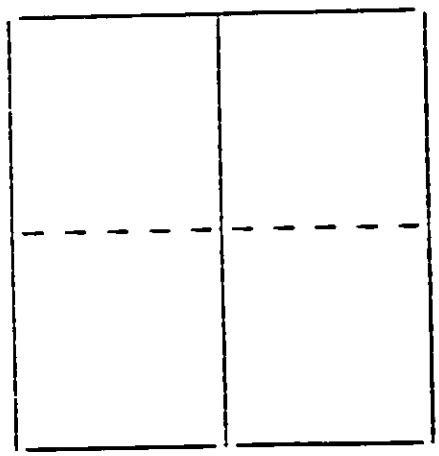

REMARKS: ____

SIGNATURE: Walter L. Candelaria DATE: 10-16-03