GROUND WATER PUMPAGE INVENTORY
PANACA VALLEY, NO 203
2002

IRRIGATION	11,229 Ac-Ft
QUASI-MUNICIPAL (includes cities of Panaca and Caliente)	359 Ac-Ft
MINING	0 Ac-Ft
STOCK WATER RIGHTS	14 Ac-Ft
DOMESTIC Domestic wells drilled in 2002 = 9 (Total Wells = 89)	89 Ac-Ft
TOTAL	11,691 Ac-Ft

GROUND WATER PUMPAGE INVENTORY
PANACA VALLEY, NO. 203
2002

NUMBER	STATUS	OWNER OF RECORD	PLACE OF USE 1/4	1/4	S	T	R	ACRES OR DUTY	ACRES IRR OR USE	USED (A/F)	REMARKS
04692	Cert	Thorley	SW	SW	32	1	67	12.00	SW	**12.00**	No field sheet
10254	Cert	Combined Metals	SW	NW	28	1N	67	5067.80	MI	**0.00**	No field sheet
10639	Cert.	Grant Lee	NE	NE	2	3	67	25.00	25.00		
21037	Cert.		NW	NE	2	3	67	0.18	0.18		
			SW	NE	2	3	67	11.19	11.19		
			SE	NE	2	3	67	18.18	18.18		
			NW	SE	2	3	67	16.70	16.70		
			NE	SE	2	3	67	8.26	8.26		
			TOTAL					79.51	79.51	**397.55**	
11479	Cert	Lovone	SE	SW	33	1	68	5.00	5.00		
		Phillips	NE	SW	33	1	68	10.40	10.40		
			SE	NW	33	1	68	9.00	9.00		
			NE	SW	33	1	68	24.95	24.95		
			TOTAL					49.35	49.35	**246.75**	

GROUND WATER PUMPAGE INVENTORY
PANACA VALLEY, NO. 203
2002

NUMBER	STATUS	OWNER OF RECORD	PLACE OF USE 1/4	1/4	S	T	R	ACRES OR DUTY	ACRES IRR OR USE	USED (A/F)	REMARKS
11723	Cert	Ken Lee	NE	NE	5	1	68	0.70	0.00		
16435	Cert		NW	NE	5	1	68	0.80	0.00		
16912	Cert		SE	NE	32	1	68	17.60	9.00		
			NE	SE	32	1	68	30.00	30.00		
			SE	SE	32	1	68	13.30	3.00		
			NW	SE	32	1	68	15.60	15.60		
			SW	SE	32	1	68	15.20	6.00		
			SW	NW	33	1	68	10.20	0.00		
			NW	NW	33	1	68	15.00	0.00		
			TOTAL					118.40	63.60	**318.00**	
11724	Cert	Delmue	NW	SW	8	2	68	28.56	0.00		
16721	Cert		SW	SW	8	2	68	35.02	0.00		
19119	Cert		SE	SE	7	2	68	7.37	0.00		
			NE	NE	18	2	68	30.00	0.00		
			SE	NE	18	2	68	40.00	0.00		
			SW	NE	18	2	68	9.00	0.00		
			NE	SE	18	2	68	29.67	0.00		
			NW	SE	18	2	68	26.81	0.00		
			SW	SE	18	2	68	13.59	0.00		
			TOTAL					220.02	0.00	**0.00**	

GROUND WATER PUMPAGE INVENTORY
PANACA VALLEY, NO. 203
2002

NUMBER	STATUS	OWNER OF RECORD	PLACE OF USE 1/4	1/4	S	T	R	ACRES OR DUTY	ACRES IRR OR USE	USED (A/F)	REMARKS
11968	Cert	Clyde Mathews	NE	NE	25	2	67	28.09	0.00		
20154	Cert		SE	NE	25	2	67	17.63	0.00		
			SW	SW	19	2	68	35.64	0.00		
			SE	SW	19	2	68	38.92	0.00		
			NW	NW	30	2	68	14.57	0.00		
			NE	NW	30	2	68	29.42	0.00		
			TOTAL					164.27	0.00	**0.00**	
11973	Cert	Ken Lee	SW	SW	33	1	68	38.00	38.00		
49320	Permit		SE	SE	32	1	68	13.30	13.30		
			NE	NE	5	1	68	37.50	37.50		
			SW	NE	5	1	68	2.55	2.55		
			NW	NE	5	1	68	3.00	3.00		
			TOTAL					94.35	94.35	**377.40**	4.0 Ac-Ft/Ac from Cert
11992	Cert	Elbert Edward	SW	NW	33	1	68	3.10	3.10		
			NW	SW	33	1	68	26.60	26.60		
			NE	SE	32	1	68	3.00	3.00		
			SE	SE	32	1	68	7.90	7.90		
			TOTAL					40.60	40.60	**203.00**	

GROUND WATER PUMPAGE INVENTORY
PANACA VALLEY, NO. 203
2002

NUMBER	STATUS	OWNER OF RECORD	PLACE OF USE 1/4	1/4	S	T	R	ACRES OR DUTY	ACRES IRR OR USE	USED (A/F)	REMARKS
12249	Cert	Mathews	SW	SW	5	2	68	30.00	30.00		
13047	Cert		SE	SW	5	2	68	26.70	26.70		
			SW	SE	5	2	68	11.00	11.00		
			NW	NW	8	2	68	25.00	25.00		
			TOTAL					92.70	92.70	**463.50**	
12387	Cert	Urban J. Cole	NW	NW	17	2	68	32.00	0.00		Using spring for pasture
21038	Cert	Grant Lee	NE	NW	17	2	68	40.00	0.00		
			NW	NE	17	2	68	1.00	0.00		
			SE	SW	8	2	68	20.00	0.00		
			SW	SE	8	2	68	20.00	0.00		
			TOTAL					113.00	0.00	**0.00**	
12435	Cert	LDS Church	SE	NE	7	2	68	8.60	8.60		
19753	Cert		NE	SE	7	2	68	23.70	23.70		
			TOTAL					32.30	32.30	**161.50**	
13045	Cert	Anderson	NE	SE	7	2	68	8.00	8.00	**40.00**	

GROUND WATER PUMPAGE INVENTORY
PANACA VALLEY, NO. 203
2002

NUMBER	STATUS	OWNER OF RECORD	PLACE OF USE 1/4	1/4	S	T	R	ACRES OR DUTY	ACRES IRR OR USE	USED (A/F)	REMARKS
14193	Cert	1001 Ranch	SE	SW	24	2	67	30.00	0.00		
14834	Cert	Lom Thompson	NE	SW	25	2	67	38.80	38.80		
19328	Cert		SE	SW	25	2	67	0.22	0.00		
19788	Cert		SW	SW	25	2	67	36.80	36.80		
19789	Cert		NW	SW	25	2	67	27.60	0.00		
19790	Cert		NW	NE	25	2	67	31.50	31.50		
20139	Cert		SW	NE	25	2	67	22.90	22.90		
20264	Cert		SE	NW	25	2	67	36.80	26.80		
21452	Cert		NE	NW	25	2	67	33.70	0.00		
22935	Cert		SW	NW	25	2	67	39.50	0.00		
28235	Per		SW	SE	26	2	67	12.00	0.00		
			SE	SE	26	2	67	35.70	0.00		
			NE	SE	26	2	67	40.00	0.00		
			NE	NE	35	2	67	9.70	9.70		
			SE	NE	35	2	67	39.80	0.00		
			NE	SE	35	2	67	39.10	0.00		
			SE	SE	35	2	67	24.80	0.00		
			SW	SE	35	2	67	26.00	0.00		
			NW	NW	36	2	67	38.50	0.00		
			SW	NW	36	2	67	23.50	0.00		
			NW	SW	36	2	67	6.20	0.00		
			TOTAL					593.12	166.50	**832.50**	

GROUND WATER PUMPAGE INVENTORY
PANACA VALLEY, NO. 203
2002

NUMBER	STATUS	OWNER OF RECORD	PLACE OF USE 1/4	1/4	S	T	R	ACRES OR DUTY	ACRES IRR OR USE	USED (A/F)	REMARKS
16431	Cert	Panaca Farmstead				2	68	1344.20	MN	**331.93**	Town of Panaca
38460	Cert										Meter readings supplied by town
48554	Permit										See appendix C,D,&E in field report
48555	Permit										
56334	Permit										
16805	Cert	Wadsworth	SW	SW	17	2	68	40.00	0.00		
20067	cert		SW	SE	18	2	68	20.00	0.00		
			SE	SE	18	2	68	40.00	0.00		
			SW	NE	19	2	68	40.00	0.00		
			NW	SE	19	2	68	35.00	0.00		
			SW	SE	19	2	68	30.00	0.00		
			NE	NE	19	2	68	40.00	0.00		
			NW	NW	20	2	68	40.00	0.00		
								285.00	0.00	**0.00**	
20851	Cert.	Lom Thompson	NW	SE	5	4	67	10.00	10.00		Well flows 30+/- GPM
			SW	NE	5	4	67	13.40	13.40		
			NW	NE	5	4	67	15.40	15.40		
			SW	SE	32	3	67	14.60	14.60		
			NW	SE	32	3	67	12.60	12.60		
			SW	NE	32	3	67	8.60	8.60		
			TOTAL					74.60	74.60	**50.00**	

GROUND WATER PUMPAGE INVENTORY
PANACA VALLEY, NO. 203
2002

NUMBER	STATUS	OWNER OF RECORD	PLACE OF USE 1/4	1/4	S	T	R	ACRES OR DUTY	ACRES IRR OR USE	USED (A/F)	REMARKS
21206	Cert.	Haines & Hall	SW	SE	2	3	67	10.93	5.00		21206 east well
65119	Permit		SE	SW	2	3	67	9.82	9.82		65119 west well
			NE	NW	11	3	67	33.03	33.03		
			NW	NE	11	3	67	8.37	0.00		
			NE	NE	11	3	67	0.15	0.15		
			TOTAL					62.37	48.00	**240.00**	
21236	Cert	Roy Kurt	SW	SE	24	2	67	15.00	15.00	15.00	@1.0 ac-ft/ac
21237	Cert		SE	SE	24	2	67	35.41	35.41	97.05	20 ac @ 1.0 ac-ft/ac
24680	Cert		NE	NE	24	2	67	3.50	3.50	17.50	
			SE	NE	24	2	67	22.00	22.00	110.00	
			NE	SE	24	2	67	16.50	16.50	56.50	6.5 ac @ 1.0 ac-ft/ac
			NW	SW	19	2	68	37.02	37.02	185.10	
			SW	NW	19	2	68	20.39	20.39	101.95	
			NE	SW	19	2	68	40.00	40.00	200.00	
			SE	NW	19	2	68	38.45	38.45	192.25	
			NE	NW	19	2	68	36.02	36.02	180.10	
			SE	SW	18	2	68	8.95	0.00	0.00	
			TOTAL					273.24	264.29	**1155.45**	

GROUND WATER PUMPAGE INVENTORY
PANACA VALLEY, NO. 203
2002

NUMBER	STATUS	OWNER OF RECORD	PLACE OF USE 1/4	1/4	S	T	R	ACRES OR DUTY	ACRES IRR OR USE	USED (A/F)	REMARKS
22477	Cert.	Lom Thompson	NW	NE	22	3	67	37.00	0.00		
			NE	NE	22	3	67	40.00	35.00		
			SE	NE	22	3	67	35.00	35.00		
			TOTAL					112.00	70.00	**350.00**	
22576	Cert	Grover Swallow	SE	SE	5	2	68	6.90	2.00	**10.00**	
23105	Cert.	Simkims	NW	SE	2	3	67	4.90	0.00		
			SW	SE	2	3	67	27.10	0.00		
			NE	SE	2	3	67	3.50	0.00		
			SE	SE	2	3	67	13.50	0.00		
			TOTAL					49.00	0.00	**0.00**	
23197	Cert	Urban Cole	NW	SE	8	2	68	3.90	0.00		Spring used for pasture
			NE	SW	8	2	68	32.10	0.00		
			SE	SW	8	2	68	17.00	0.00		
			SW	SE	8	2	68	11.50	0.00		
			TOTAL					64.50	0.00	**0.00**	

GROUND WATER PUMPAGE INVENTORY
PANACA VALLEY, NO. 203
2002

NUMBER	STATUS	OWNER OF RECORD	PLACE OF USE 1/4	1/4	S	T	R	ACRES OR DUTY	ACRES IRR OR USE	USED (A/F)	REMARKS
24327	Cert.	Thomas Clay	SE	SE	21	3	67	28.74	0.00		
			SW	SW	22	3	67	19.62	0.00		
			NE	NW	28	3	67	15.00	0.00		
			SE	NW	28	3	67	15.00	0.00		
			SE	NW	28	3	67	13.91	0.00		
			NW	NE	28	3	67	7.41	0.00		
			NW	NE	28	3	67	24.59	0.00		
			SW	NE	28	3	67	5.24	0.00		
			NE	NE	28	3	67	29.07	0.00		
			TOTAL					158.58	0.00	**0.00**	
24349	Cert	Mathews	NE	NW	8	2	68	20.00	20.00	**100.00**	
25711	Cert	Wallis	SE	SW	5	4	67	18.15	CM	**18.15**	Mobile homes, laundry mat and RV spaces, no field sheet

GROUND WATER PUMPAGE INVENTORY
PANACA VALLEY, NO. 203
2002

NUMBER	STATUS	OWNER OF RECORD	PLACE OF USE 1/4	1/4	S	T	R	ACRES OR DUTY	ACRES IRR OR USE	USED (A/F)	REMARKS
25873	Cert.	Lom Thompson	SW	NE	22	3	67	40.00	0.00		
			NW	SE	22	3	67	39.99	39.99		
			SW	SE	22	3	67	40.00	40.00		
			SE	SW	22	3	67	40.00	40.00		
			SW	SW	22	3	67	15.00	15.00		
			NW	NW	27	3	67	40.00	40.00		
			NE	NW	27	3	67	40.00	40.00		
			SW	NW	27	3	67	40.00	40.00		
			NW	NE	27	3	67	40.00	40.00		
			TOTAL					334.99	294.99	**1474.95**	
29105	Cert	Phil Weaver	SW	SE	25	2	67	1.33	0.00		
			NW	SE	25	2	67	2.12	0.00		
			SE	SE	25	2	67	13.96	0.00		
			SE	SE	25	2	67	4.42	0.00		
			NE	SE	25	2	67	36.67	0.00		
			SW	SW	30	2	68	6.60	0.00		
			NW	SW	30	2	68	34.33	0.00		
			NE	NE	36	2	67	29.45	0.00		
			TOTAL					128.88	0.00	**0.00**	

GROUND WATER PUMPAGE INVENTORY
PANACA VALLEY, NO. 203
2002

NUMBER	STATUS	OWNER OF RECORD	PLACE OF USE 1/4	1/4	S	T	R	ACRES OR DUTY	ACRES IRR OR USE	USED (A/F)	REMARKS
30244	Permit	Turner	NE	NW	14	2	67	40.00	0.00		
30245	Permit		NW	NW	14	2	67	40.00	0.00		
30246	Permit		NE	NE	14	2	67	40.00	0.00		
30247	Permit		NW	NE	14	2	67	40.00	0.00		
39983	Permit		SE	NE	14	2	67	40.00	0.00		
			SW	NE	14	2	67	40.00	0.00		
			SE	SE	14	2	67	40.00	31.25		
			NE	SE	14	2	67	40.00	31.25		
			NW	SW	13	2	67	40.00	31.25		
			SW	SW	13	2	67	40.00	31.25		
			SE	SW	13	2	67	40.00	0.00		
			SE	NE	23	2	67	40.00	0.00		
			NW	NW	24	2	67	40.00	31.25		
			NE	NW	24	2	67	40.00	31.25		
			SE	NW	24	2	67	40.00	31.25		
			SW	NW	24	2	67	40.00	31.25		
			Water Rights Relinquished					-84.96			
			TOTAL					555.04	250.00	**1250.00**	
46136	Cert.	Kenneth Lee	SE	SW	28	1	68	5.68	5.68		
			NE	NW	33	1	68	23.32	23.32		
			TOTAL					29.00	29.00	**145.00**	

GROUND WATER PUMPAGE INVENTORY
PANACA VALLEY, NO. 203
2002

NUMBER	STATUS	OWNER OF RECORD	PLACE OF USE 1/4	1/4	S	T	R	ACRES OR DUTY	ACRES IRR OR USE	USED (A/F)	REMARKS
46941	Permit	Caliente Public Utilities	NE	SW	05	4	67	1372.30	CM	**0.00**	See appendix F in field report
46942	Permit										Current pumpage is from
55166	Permit										basin No. 205
49055	Cert.	Frei	N2	N2	17	2	68	2.20	SW	**2.20**	100 head of cattle, no field sheet
50714	Permit	Burton	SW	NE	35	3	67	8.00	8.00	**40.00**	
57679	Permit	Lom Thompson	SW	SE	15	3	67	16.53	0.00		
57680	Permit		SE	SW	15	3	67	22.00	0.00		
			SE	NE	21	3	67	23.24	0.00		
			NE	SE	21	3	67	13.65	0.00		
			NW	NW	22	3	67	23.53	0.00		
			NE	NW	22	3	67	25.49	0.00		
			SW	NW	22	3	67	30.03	0.00		
			SE	NW	22	3	67	33.02	0.00		
			NW	SW	22	3	67	41.67	0.00		
			NE	SW	22	3	67	40.00	0.00		
			TOTAL					269.16	0.00	**0.00**	

GROUND WATER PUMPAGE INVENTORY
PANACA VALLEY, NO. 203
2002

NUMBER	STATUS	OWNER OF RECORD	PLACE OF USE 1/4	1/4	S	T	R	ACRES OR DUTY	ACRES IRR OR USE	USED (A/F)	REMARKS
58577	Permit	Horlacher	SW	NW	5	2	68	0.70	0.70		
58578	Permit		SE	NW				27.19	27.19		
58579	Permit		NW	NE				7.24	7.24		
			SW	NE				15.19	15.19		
			NW	SW				19.75	19.75		
			NE	SW				34.58	34.58		
			NW	SE				1.61	1.61		
			TOTAL					106.26	106.26	**531.30**	
61612	Permit	Wadsworth	NW	NE	17	2	68	6.72	6.72		
61613	Permit		SW	NE				37.41	37.41		
61614	Permit		SE	NE				12.95	12.95		
			NW	SE				4.48	4.48		
			NW	SW				36.06	36.06		
			NE	SW				8.84	8.84		
			SW	NW				40.00	40.00		
			SE	NW				31.37	31.37		
			TOTAL					177.83	177.83	**889.15**	
61625	Permit	Ades		NE	32	1N	67	153.50	MI	**0.00**	Duty includes 61626
61626	Permit	Mountain Mines		NE	4	1S	67		MI	**0.00**	Duty under 61625
62064	Permit	Highland Knolls	SE	NE	3	3S	67	38.10	QM	**8.50**	9-trailers, 4 homes

GROUND WATER PUMPAGE INVENTORY
PANACA VALLEY, NO. 203
2002

NUMBER	STATUS	OWNER OF RECORD	PLACE OF USE 1/4	1/4	S	T	R	ACRES OR DUTY	ACRES IRR OR USE	USED (A/F)	REMARKS
63148	Permit	Mathews	NW	SW	5	2	68	3.87	3.87		
63149	Permit		SW	SW				6.85	6.85		
			NE	SE	6			13.70	13.70		
			SE	SE				31.30	31.30		
			NE	NE	7			19.27	19.27		
			NW	NW	8			3.08	3.08		
			TOTAL					78.07	78.07	**390.35**	
67350	Permit	Whipple	NW	SW	17	2	68	0.00	0.00		
67351	Permit		NE	SW	17	2	68	0.00	0.00		
67352	Permit		SW	SW	17	2	68	0.00	31.25		
			SE	SW	17	2	68	0.00	31.25		
			SW	SE	18	2	68	0.00	20.00		
			SE	SE	18	2	68	0.00	20.00		
			NE	NE	19	2	68	0.00	0.00		
			SW	NE	19	2	68	0.00	31.25		
			SE	NE	19	2	68	0.00	31.25		
			NW	SE	19	2	68	0.00	31.25		
			NE	SE	19	2	68	0.00	31.25		
			NW	NW	20	2	68	0.00	31.25		
			NE	NW	20	2	68	0.00	31.25		
			SW	NW	20	2	68	0.00	0.00		
			NW	SW	20	2	68	0.00	0.00		
			TOTAL					310.00	290.00	**1450.00**	

GROUND WATER PUMPAGE INVENTORY
PANACA VALLEY, NO. 203
2002

NUMBER	STATUS	OWNER OF RECORD	PLACE OF USE 1/4	1/4	S	T	R	ACRES OR DUTY	ACRES IRR OR USE	USED (A/F)	REMARKS
64991	Permit	Lee	SE	NE	5	2	68	12.45	12.45	**62.25**	
64992	Permit										
V4354	Proof	J. Cox	SW	SE	35	2	67	0.80	0.00		
			SE	SE	35	2	67	0.30	0.00		
			NE	NE	2	3	67	4.20	0.00		
			NW	NE	2	3	67	13.60	5.00		
			SW	NE	2	3	67	5.00	5.00		
			TOTAL					23.90	10.00	**50.00**	
									TOTAL	**11,228.65**	**Permitted irrigation**

Verified with field notes Walter L. Cornelison 2-24-03

GROUND WATER PUMPAGE INVENTORY
PANACA VALLEY, NO. 203
2002

NUMBER	STATUS	OWNER OF RECORD	PLACE OF USE 1/4	1/4	S	T	R	ACRES OR DUTY	ACRES IRR OR USE	USED (A/F)	REMARKS
	NWR	Ken Lee	SE	NW	32	1	68		1.50	**7.50**	Advised Mr. Mathews to file
			SW	NE	32	1	68		25.50	**127.50**	change application
			SE	NE	32	1	68		8.00	**40.00**	
			NE	SW	32	1	68		5.50	**27.50**	Acreage refined from aerial
			NW	SE	32	1	68		24.40	**122.00**	photo dated 9-26-99
			SW	SE	32	1	68		1.00	**5.00**	
			TOTAL						65.90	**329.50**	
	NWR		NE	SW	5	2	68		1.50	**7.50**	Acreage refined from aerial
			NW	SE					5.70	**28.50**	photo dated 9-26-99
			SW	SE					13.60	**68.00**	
			NW	NE	8				29.70	**148.50**	
			SW	NE					5.30	**26.50**	
			NE	NW					7.50	**37.50**	
			SE	NW					9.10	**45.50**	
									72.40	**362.00**	
	NWR			N1/2	8	2	68		13.90	**69.50**	South of highway
	NWR		NE	NE	8	3	67		25.00	**125.00**	
									TOTAL	**886.00**	**Non-Permitted irrigation**

PUMPAGE INVENTORY FIELD REPORT

BASIN NO: 203

PERMIT NO: 10639 & 21037

WELL: YES ✓ NO ____

METER SER NO: ____

PUMP: YES ✓ NO ____

PUMP TYPE: ____

MOTOR: YES ____ NO ____

MOTOR TYPE: ____

METER: YES ____ NO ✓

METER READ: ____

PHOTO: YES ____ NO ✓

ACRES IRR: 79.51

BENEFICIAL USE: YES ✓ NO ____ PORTION ____ ALL ✓ TYPE IRR

IF PARTIAL USE, SKETCH OF LAND IRRIGATED.

____1/4 ____1/4 SEC ____

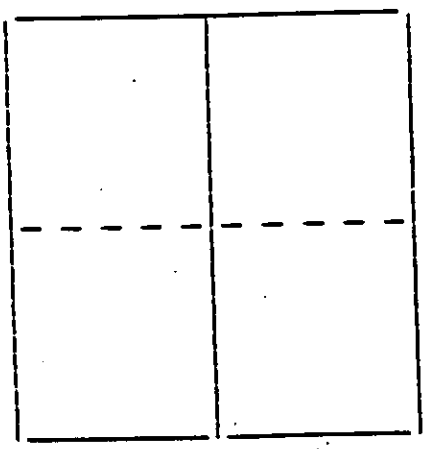

____1/4 ____1/4 SEC ____

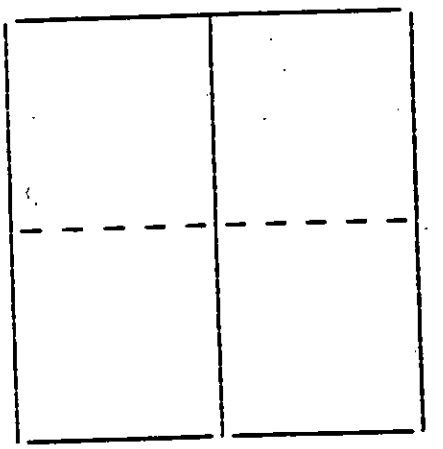

REMARKS: ____

SIGNATURE: Walter L. Sandblain

DATE: 9-12-02

PUMPAGE INVENTORY FIELD REPORT

BASIN NO: 203

PERMIT NO: 11479

WELL: YES ✓ NO ____

METER SER NO: ____

PUMP: YES ✓ NO ____

PUMP TYPE: ____

MOTOR: YES ____ NO ____

MOTOR TYPE: ____

METER: YES ____ NO ✓

METER READ: ____

PHOTO: YES ____ NO ✓

ACRES IRR: 49.35

BENEFICIAL USE: YES ✓ NO ____ PORTION ____ ALL ✓ TYPE IRR.

IF PARTIAL USE, SKETCH OF LAND IRRIGATED.

____1/4 ____1/4 SEC ____

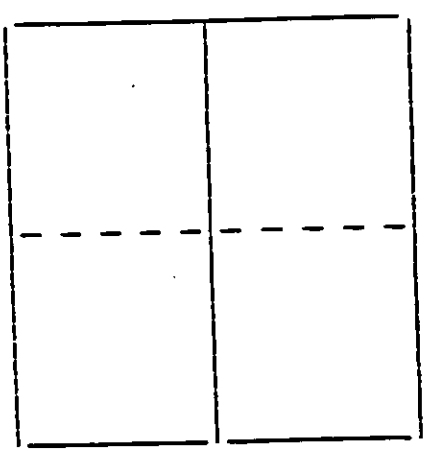

____1/4 ____1/4 SEC ____

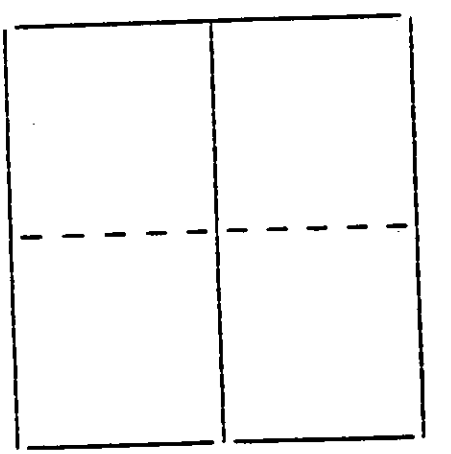

REMARKS: ____

SIGNATURE: Walter L. Gandolfi

DATE: 9-12-02

PUMPAGE INVENTORY FIELD REPORT

BASIN NO: 203

PERMIT NO: 11723, 16435 & 16912

WELL: YES ✓ NO ____

METER SER NO: ____

PUMP: YES ✓ NO ____

PUMP TYPE: ____

MOTOR: YES ____ NO ____

MOTOR TYPE: ____

METER: YES ____ NO ✓

METER READ: ____

PHOTO: YES ____ NO ✓

ACRES IRR: 63.6

BENEFICIAL USE: YES ✓ NO ____ PORTION ✓ ALL ____ TYPE IRR

IF PARTIAL USE, SKETCH OF LAND IRRIGATED.

____1/4 ____1/4 SEC ____

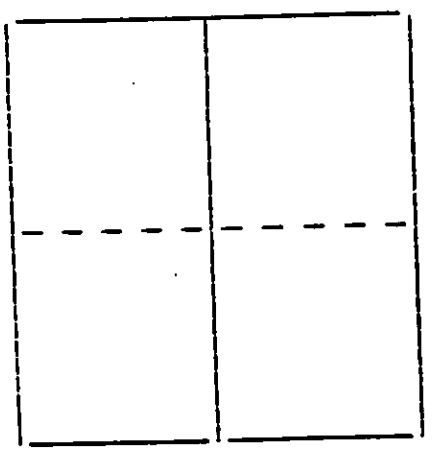

____1/4 ____1/4 SEC ____

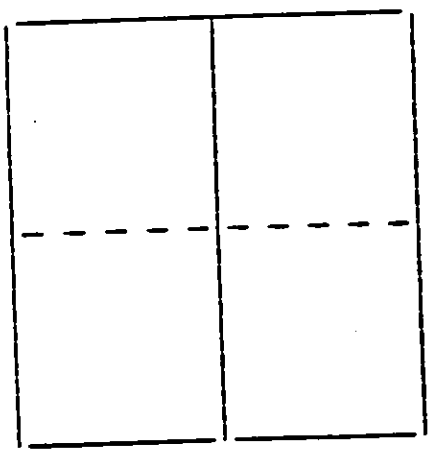

REMARKS: ____

SIGNATURE: Walter L. Gandhain

DATE: 9-12-02

PUMPAGE INVENTORY FIELD REPORT

BASIN NO: 203 PERMIT NO: 11724, 16721, 19119

WELL: YES ✓ NO ____ METER SER NO: ____

PUMP: YES ✓ NO ____ PUMP TYPE: ____

MOTOR: YES ✓ NO ____ MOTOR TYPE: ____

METER: YES ____ NO ____ METER READ: ____

PHOTO: YES ____ NO ✓ ACRES IRR: 0

BENEFICIAL USE: YES ___ NO ✓ PORTION ___ ALL ___ TYPE ____

IF PARTIAL USE, SKETCH OF LAND IRRIGATED.

____1/4 ____1/4 SEC ____ ____1/4 ____1/4 SEC ____

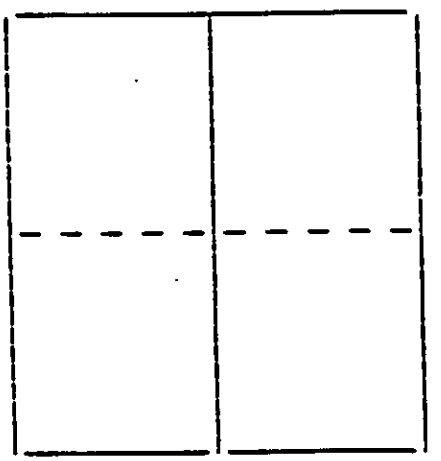

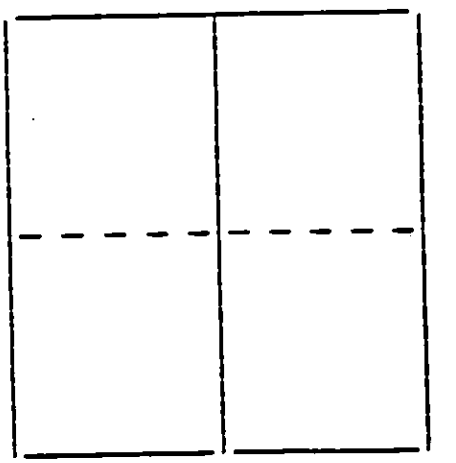

REMARKS: ____

SIGNATURE: Walter L Sandstrom DATE: 9-12-02

PUMPAGE INVENTORY FIELD REPORT

BASIN NO: 203 PERMIT NO: 11968 & 20154

WELL: YES ✓ NO ____ METER SER NO: ____

PUMP: YES ✓ NO ____ PUMP TYPE: ____

MOTOR: YES ____ NO ____ MOTOR TYPE: ____

METER: YES ____ NO ____ METER READ: ____

PHOTO: YES ____ NO ✓ ACRES IRR: 0

BENEFICIAL USE: YES ____ NO ✓ PORTION ____ ALL ____ TYPE ____

IF PARTIAL USE, SKETCH OF LAND IRRIGATED.

____1/4 ____1/4 SEC ____ ____1/4 ____1/4 SEC ____

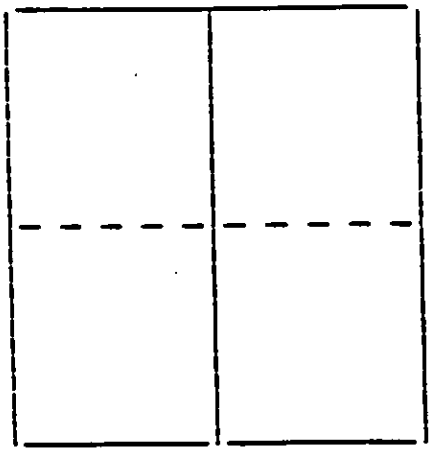

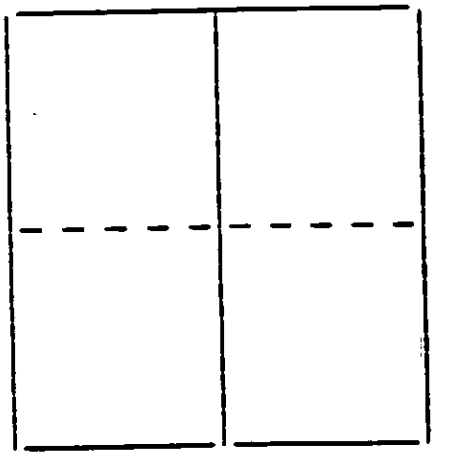

REMARKS: ____

SIGNATURE: [signature] DATE: 9-12-02

PUMPAGE INVENTORY FIELD REPORT

BASIN NO: 203 PERMIT NO: 11973 & 49320

WELL: YES ✓ NO ____ METER SER NO: ____

PUMP: YES ✓ NO ____ PUMP TYPE: ____

MOTOR: YES ✓ NO ____ MOTOR TYPE: ____

METER: YES ____ NO ✓ METER READ: ____

PHOTO: YES ____ NO ✓ ACRES IRR: 94.35

BENEFICIAL USE: YES ✓ NO ____ PORTION ____ ALL ✓ TYPE IRR

IF PARTIAL USE, SKETCH OF LAND IRRIGATED.

____ 1/4 ____ 1/4 SEC ____ ____ 1/4 ____ 1/4 SEC ____

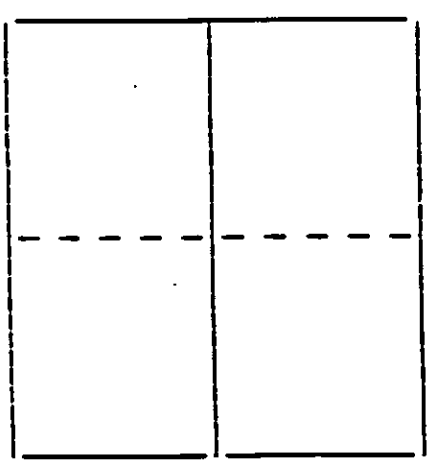

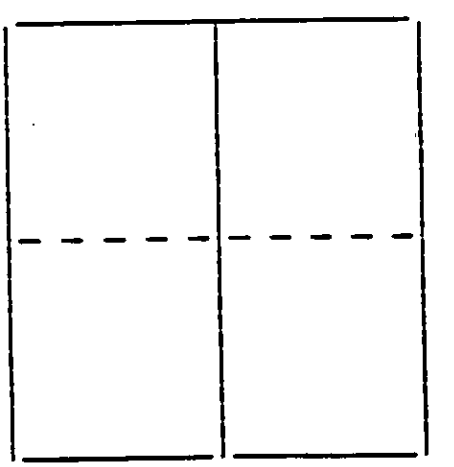

REMARKS: ____

SIGNATURE: Walter L. Carabbia DATE: 9-12-02

PUMPAGE INVENTORY FIELD REPORT

BASIN NO: 203 PERMIT NO: 11992

WELL: YES ✓ NO ____ METER SER NO: ____

PUMP: YES ✓ NO ____ PUMP TYPE: SSD WITH INLINE BOOSTER PUMP

MOTOR: YES ✓ NO ____ MOTOR TYPE: ____

METER: YES ____ NO ____ METER READ: ____

PHOTO: YES ____ NO ✓ ACRES IRR: 40.60

BENEFICIAL USE: YES ✓ NO ___ PORTION ___ ALL ✓ TYPE IRR

IF PARTIAL USE, SKETCH OF LAND IRRIGATED.

____1/4 ____1/4 SEC ____ ____1/4 ____1/4 SEC ____

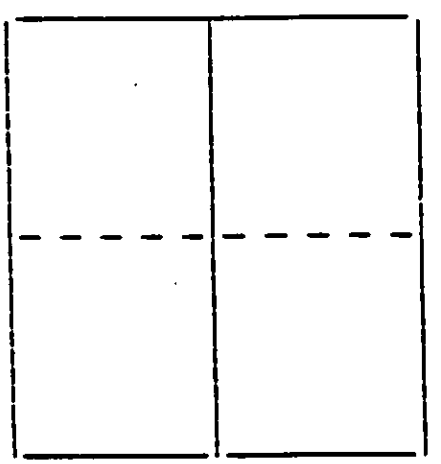

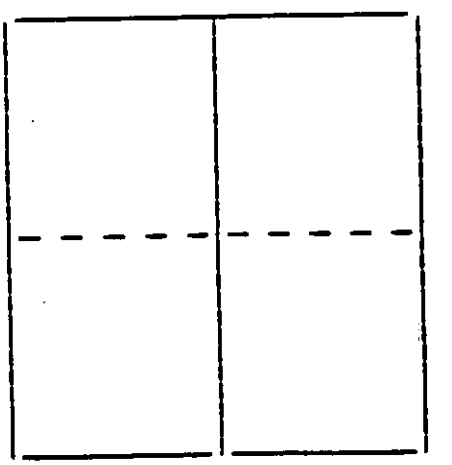

REMARKS: ____

SIGNATURE: Walter L. Cardelain DATE: 9-26-02

PUMPAGE INVENTORY FIELD REPORT

BASIN NO: 203 PERMIT NO: 12249 & 13047

WELL: YES ✓ NO ____ METER SER NO: ____

PUMP: YES ✓ NO ____ PUMP TYPE: SSD

MOTOR: YES ✓ NO ____ MOTOR TYPE: ELEC.

METER: YES ____ NO ✓ METER READ: ____

PHOTO: YES ____ NO ✓ ACRES IRR: 92.70

BENEFICIAL USE: YES ✓ NO ____ PORTION ____ ALL ✓ TYPE IRR

IF PARTIAL USE, SKETCH OF LAND IRRIGATED.

____1/4 ____1/4 SEC ____ ____1/4 ____1/4 SEC ____

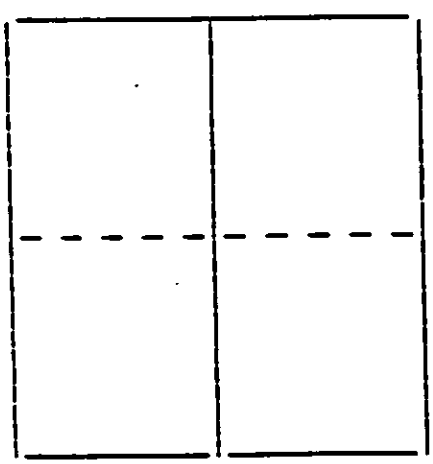

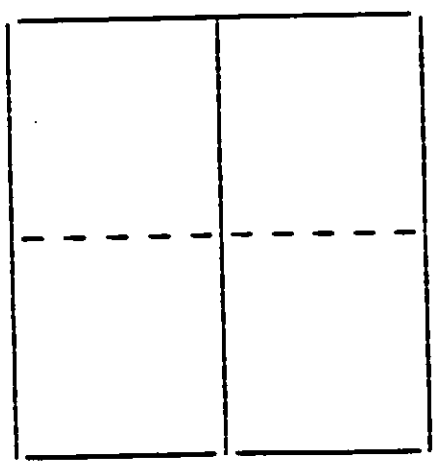

REMARKS: ____

SIGNATURE: Walter L. Vandelaan DATE: 9-26-02

PUMPAGE INVENTORY FIELD REPORT

BASIN NO: 203 PERMIT NO: 12387 & 21038

WELL: YES ✓ NO ____ METER SER NO: ____

PUMP: YES ✓ NO ____ PUMP TYPE: ____

MOTOR: YES ✓ NO ____ MOTOR TYPE: ____

METER: YES ____ NO ✓ METER READ: ____

PHOTO: YES ____ NO ✓ ACRES IRR: 0

BENEFICIAL USE: YES ___ NO ✓ PORTION ___ ALL ___ TYPE ____

IF PARTIAL USE, SKETCH OF LAND IRRIGATED.

____1/4 ____1/4 SEC ____ ____1/4 ____1/4 SEC ____

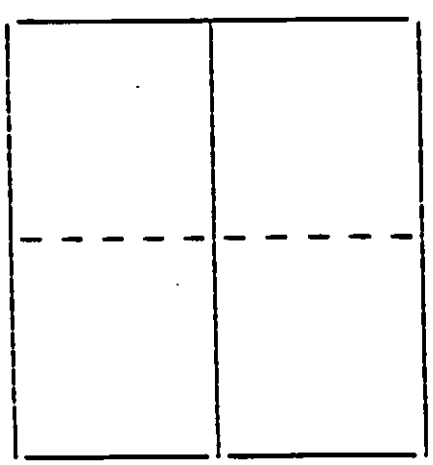

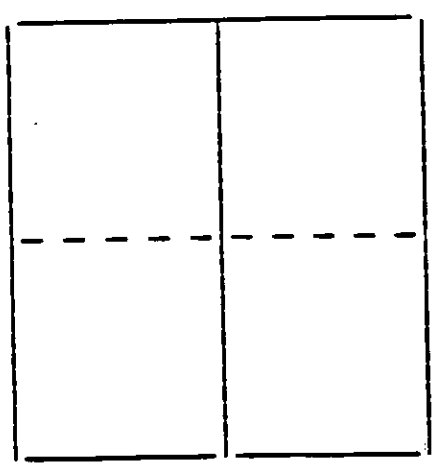

REMARKS: ____

SIGNATURE: Walter L. Lambert DATE: 9-12-02

PUMPAGE INVENTORY FIELD REPORT

BASIN NO: 203 PERMIT NO: 12435 & 19753

WELL: YES ✓ NO ____ METER SER NO: ____

PUMP: YES ✓ NO ____ PUMP TYPE: ____

MOTOR: YES ✓ NO ____ MOTOR TYPE: ____

METER: YES ____ NO ____ METER READ: ____

PHOTO: YES ____ NO ✓ ACRES IRR: 32.30

BENEFICIAL USE: YES ✓ NO ___ PORTION ___ ALL ✓ TYPE IRR

IF PARTIAL USE, SKETCH OF LAND IRRIGATED.

____1/4 ____1/4 SEC ____ ____1/4 ____1/4 SEC ____

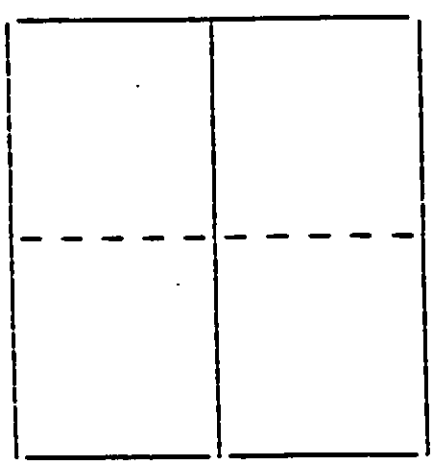

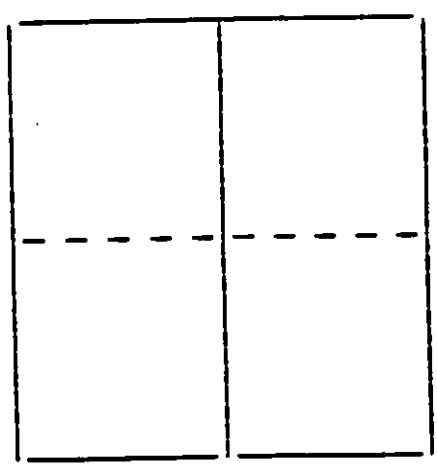

REMARKS: ____

SIGNATURE: Walter L. Lambert DATE: 9-12-02

PUMPAGE INVENTORY FIELD REPORT

BASIN NO: 203 PERMIT NO: 13045

WELL: YES ✓ NO ____ METER SER NO: ____

PUMP: YES ✓ NO ____ PUMP TYPE: ____

MOTOR: YES ____ NO ____ MOTOR TYPE: ____

METER: YES ____ NO ____ METER READ: ____

PHOTO: YES ____ NO ✓ ACRES IRR: 8.0

BENEFICIAL USE: YES ✓ NO ____ PORTION ____ ALL ✓ TYPE IRR

IF PARTIAL USE, SKETCH OF LAND IRRIGATED.

____1/4 ____1/4 SEC ____ ____1/4 ____1/4 SEC ____

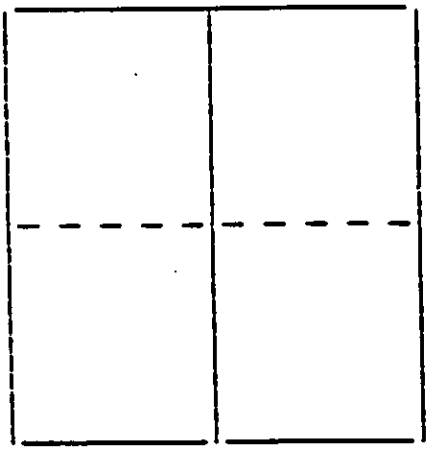

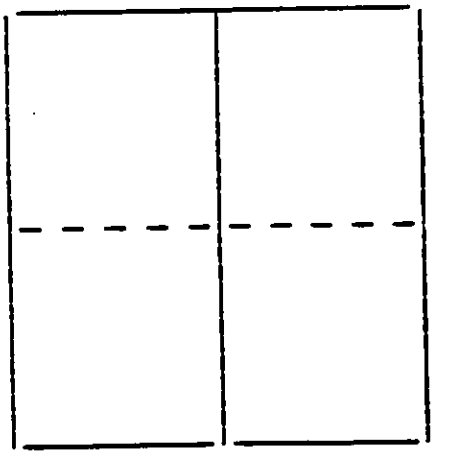

REMARKS: ____

SIGNATURE: Walter L. Gandolfi DATE: 9-12-02

PUMPAGE INVENTORY FIELD REPORT

BASIN NO: 203

PERMIT NO: 14193 ET AL
1001 RANCH

WELL: YES ✓ NO ____

METER SER NO: ____

PUMP: YES ✓ NO ____

PUMP TYPE: ____

MOTOR: YES ____ NO ____

MOTOR TYPE: ____

METER: YES ____ NO ✓

METER READ: ____

PHOTO: YES ____ NO ✓

ACRES IRR: 166.5

BENEFICIAL USE: YES ✓ NO ____ PORTION ✓ ALL ____ TYPE IRR

IF PARTIAL USE, SKETCH OF LAND IRRIGATED.

____1/4 ____1/4 SEC ____

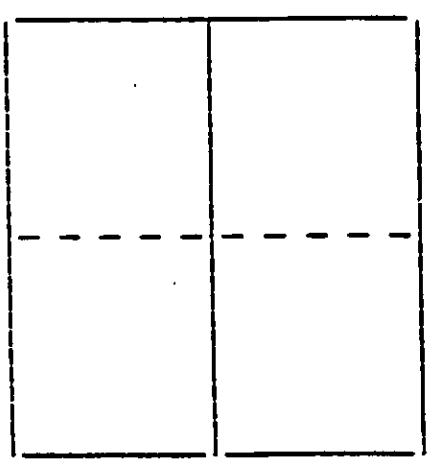

____1/4 ____1/4 SEC ____

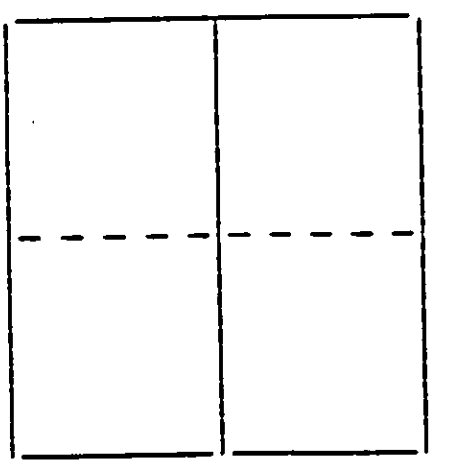

REMARKS: ____

SIGNATURE: Walter L. Candelaria

DATE: 9-12-02

PUMPAGE INVENTORY FIELD REPORT

BASIN NO: 203 PERMIT NO: 16805 & 20067

WELL: YES ✓ NO ____ METER SER NO: ____

PUMP: YES ✓ NO ____ PUMP TYPE: ____

MOTOR: YES ✓ NO ____ MOTOR TYPE: ____

METER: YES ____ NO ✓ METER READ: ____

PHOTO: YES ____ NO ✓ ACRES IRR: 0

BENEFICIAL USE: YES ___ NO ✓ PORTION ___ ALL ___ TYPE ____

IF PARTIAL USE, SKETCH OF LAND IRRIGATED.

____1/4 ____1/4 SEC ____ ____1/4 ____1/4 SEC ____

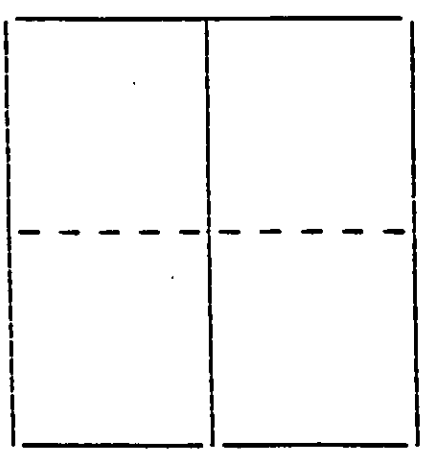

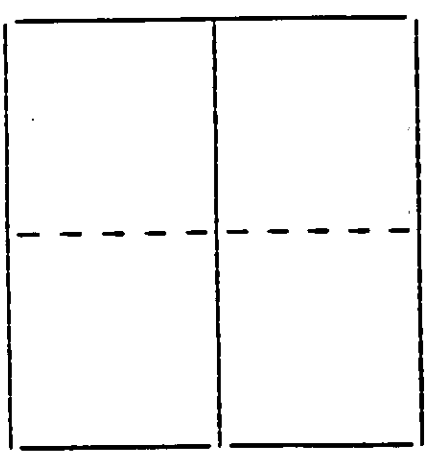

REMARKS: ____

SIGNATURE: Walter L. Chamberlain DATE: 9-26-02

PUMPAGE INVENTORY FIELD REPORT

BASIN NO: 203 PERMIT NO: 20851

WELL: YES ✓ NO ____ METER SER NO: ____

PUMP: YES ✓ NO ____ PUMP TYPE: ____

MOTOR: YES ✓ NO ____ MOTOR TYPE: ____

METER: YES ____ NO ✓ METER READ: ____

PHOTO: YES ____ NO ✓ ACRES IRR: 74.6

BENEFICIAL USE: YES ✓ NO ____ PORTION ____ ALL ✓ TYPE IRR

IF PARTIAL USE, SKETCH OF LAND IRRIGATED.

____1/4 ____1/4 SEC ____ ____1/4 ____1/4 SEC ____

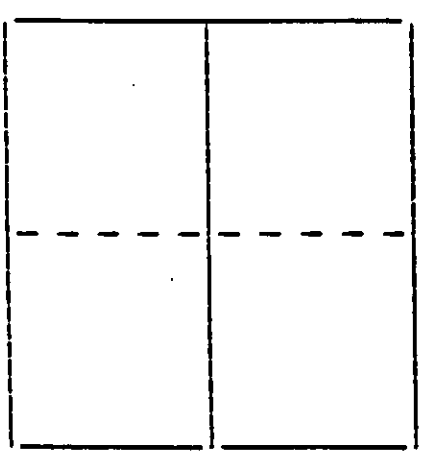

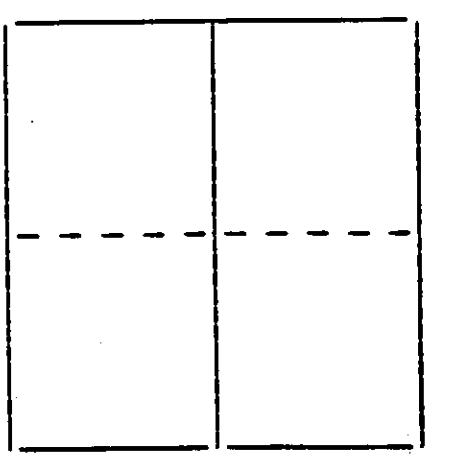

REMARKS: Well Flows 30+/- GPM

SIGNATURE: Walter L. Lambert DATE: 9-26-02

PUMPAGE INVENTORY FIELD REPORT

BASIN NO: 203

PERMIT NO: 21206 & 65119

WELL: YES ✓ NO ____

METER SER NO: 0073316

PUMP: YES ✓ NO ____

PUMP TYPE: SUB

MOTOR: YES ____ NO ____

MOTOR TYPE: ____

METER: YES ✓ NO ____

9-12-02 METER READ: 048554.00

PHOTO: YES ____ NO ✓

ACRES IRR: 48.0

BENEFICIAL USE: YES ✓ NO ____ PORTION ✓ ALL ____ TYPE IRR

IF PARTIAL USE, SKETCH OF LAND IRRIGATED.

____1/4 ____1/4 SEC ____

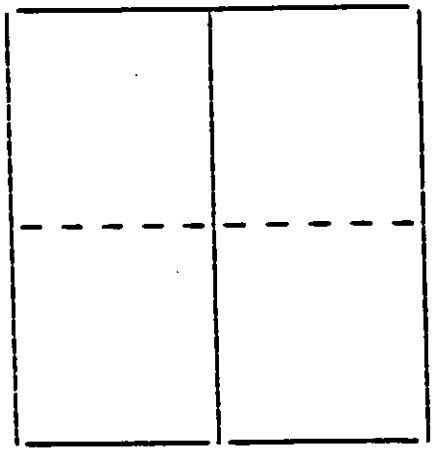

____1/4 ____1/4 SEC ____

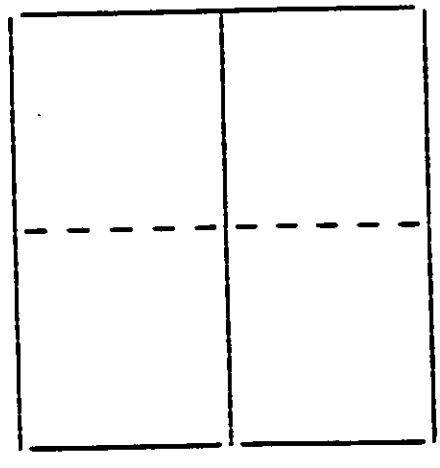

REMARKS: ____

SIGNATURE: Walter L. Sandlain

DATE: 9-12-02

PUMPAGE INVENTORY FIELD REPORT

BASIN NO: 203

PERMIT NO: 21236, 21237, 24680

WELL: YES ✓ NO ____

METER SER NO: ____

PUMP: YES ✓ NO ____

PUMP TYPE: ____

MOTOR: YES ____ NO ____

MOTOR TYPE: ____

METER: YES ____ NO ✓

METER READ: ____

PHOTO: YES ____ NO ✓

ACRES IRR: 264.29

BENEFICIAL USE: YES ✓ NO ____ PORTION ✓ ALL ____ TYPE IRR

IF PARTIAL USE, SKETCH OF LAND IRRIGATED.

____1/4 ____1/4 SEC ____

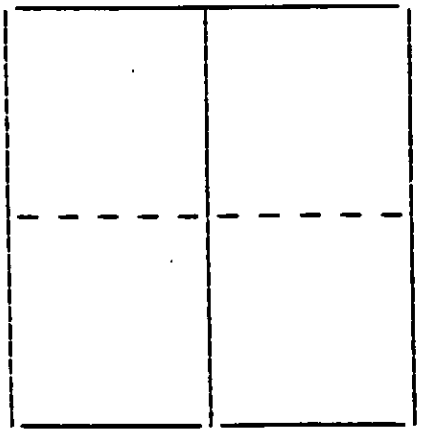

____1/4 ____1/4 SEC ____

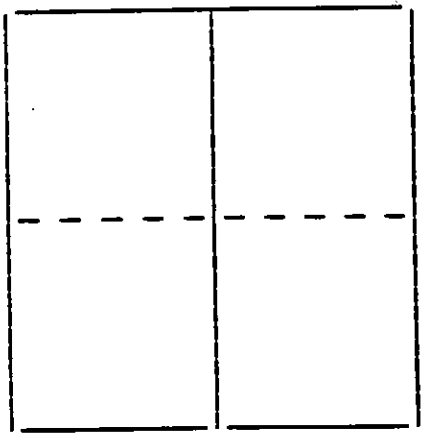

REMARKS: ____

SIGNATURE: Walter L. Candelaria DATE: 9-26-02

PUMPAGE INVENTORY FIELD REPORT

BASIN NO: 203 PERMIT NO: 22477

WELL: YES ✓ NO ____ METER SER NO: ____

PUMP: YES ✓ NO ____ PUMP TYPE: ____

MOTOR: YES ✓ NO ____ MOTOR TYPE: ____

METER: YES ____ NO ✓ METER READ: ____

PHOTO: YES ____ NO ✓ ACRES IRR: 70.0

BENEFICIAL USE: YES ✓ NO ____ PORTION ✓ ALL ____ TYPE IRR

IF PARTIAL USE, SKETCH OF LAND IRRIGATED.

____1/4 ____1/4 SEC ____ ____1/4 ____1/4 SEC ____

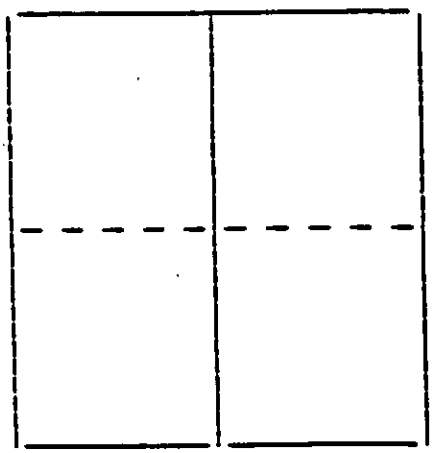

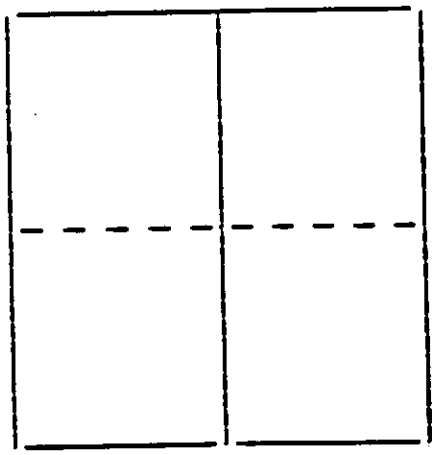

REMARKS: ____

SIGNATURE: Walter L. Lambda DATE: 9-12-02

PUMPAGE INVENTORY FIELD REPORT

BASIN NO: 203 PERMIT NO: 22576

WELL: YES ✓ NO ____ METER SER NO: ____

PUMP: YES ✓ NO ____ PUMP TYPE: ____

MOTOR: YES ✓ NO ____ MOTOR TYPE: ____

METER: YES ____ NO ✓ METER READ: ____

PHOTO: YES ____ NO ✓ ACRES IRR: 2.0

BENEFICIAL USE: YES ✓ NO ____ PORTION ✓ ALL ____ TYPE IRR

IF PARTIAL USE, SKETCH OF LAND IRRIGATED.

____1/4 ____1/4 SEC ____ ____1/4 ____1/4 SEC ____

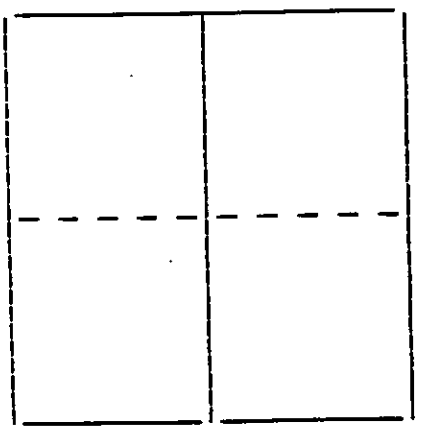

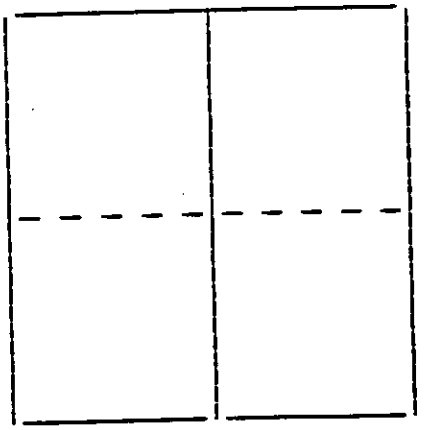

REMARKS: ____

SIGNATURE: Walter D. Candelaria DATE: 9-12-02

PUMPAGE INVENTORY FIELD REPORT

BASIN NO: 203 PERMIT NO: 23105

WELL: YES ✓ NO ____ METER SER NO: ____

PUMP: YES ✓ NO ____ PUMP TYPE: ____

MOTOR: YES ____ NO ____ MOTOR TYPE: ____

METER: YES ____ NO ✓ METER READ: ____

PHOTO: YES ____ NO ✓ ACRES IRR: 0

BENEFICIAL USE: YES ___ NO ✓ PORTION ___ ALL ___ TYPE IRR

IF PARTIAL USE, SKETCH OF LAND IRRIGATED.

____1/4 ____1/4 SEC ____ ____1/4 ____1/4 SEC ____

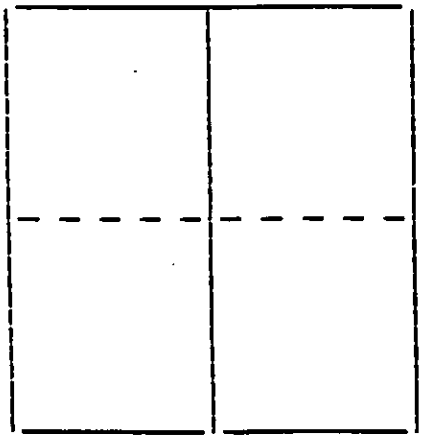

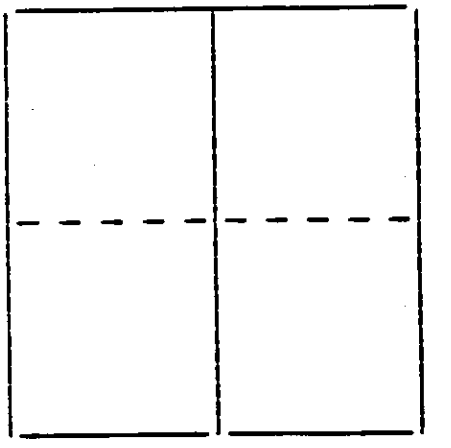

REMARKS: ____

SIGNATURE: Walter Baudelaire DATE: 9-12-02

PUMPAGE INVENTORY FIELD REPORT

BASIN NO: 203 PERMIT NO: 23197

WELL: YES ✓ NO ____ METER SER NO: ____

PUMP: YES ✓ NO ____ PUMP TYPE: ____

MOTOR: YES ✓ NO ____ MOTOR TYPE: ____

METER: YES ____ NO ✓ METER READ: ____

PHOTO: YES ____ NO ✓ ACRES IRR: 0.0

BENEFICIAL USE: YES ___ NO ✓ PORTION ___ ALL ___ TYPE IRR

IF PARTIAL USE, SKETCH OF LAND IRRIGATED.

____1/4 ____1/4 SEC ____ ____1/4 ____1/4 SEC ____

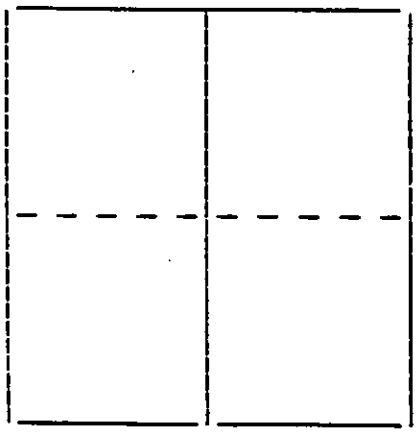

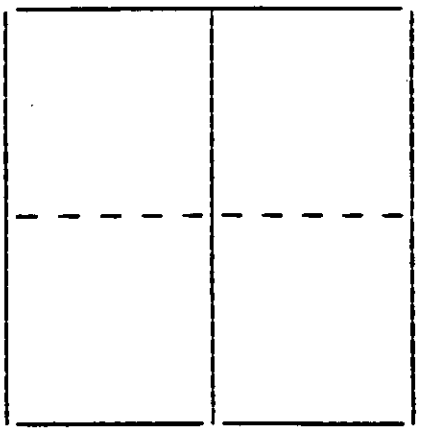

REMARKS: ____

SIGNATURE: Walter L. Randolph DATE: 9-12-02

PUMPAGE INVENTORY FIELD REPORT

BASIN NO: 203 PERMIT NO: 24327

WELL: YES ✓ NO ____ METER SER NO: ____

PUMP: YES ✓ NO ____ PUMP TYPE: ____

MOTOR: YES ✓ NO ____ MOTOR TYPE: ____

METER: YES ____ NO ✓ METER READ: ____

PHOTO: YES ____ NO ✓ ACRES IRR: 0

BENEFICIAL USE: YES ___ NO ✓ PORTION ___ ALL ___ TYPE IRR

IF PARTIAL USE, SKETCH OF LAND IRRIGATED.

____1/4 ____1/4 SEC ____ ____1/4 ____1/4 SEC ____

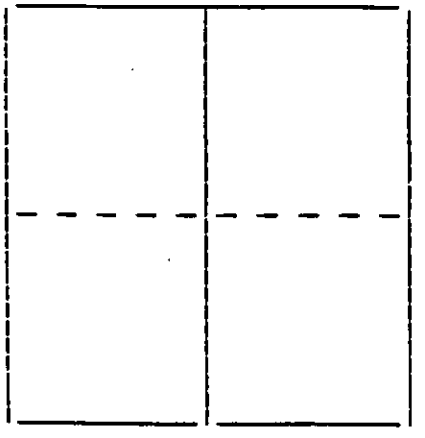

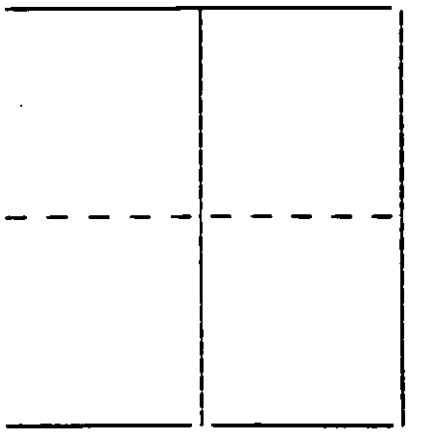

REMARKS: ____

SIGNATURE: Walter L. Sandstrom DATE: 9-26-02

PUMPAGE INVENTORY FIELD REPORT

BASIN NO: 203 PERMIT NO: 24349

WELL: YES ✓ NO ____ METER SER NO: ____

PUMP: YES ✓ NO ____ PUMP TYPE: ____

MOTOR: YES ✓ NO ____ MOTOR TYPE: ____

METER: YES ____ NO ✓ METER READ: ____

PHOTO: YES ____ NO ✓ ACRES IRR: 20.0

BENEFICIAL USE: YES ✓ NO ____ PORTION ____ ALL ✓ TYPE IRR

IF PARTIAL USE, SKETCH OF LAND IRRIGATED.

____1/4 ____1/4 SEC ____ ____1/4 ____1/4 SEC ____

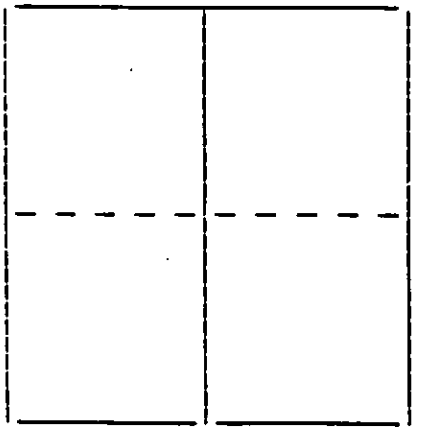

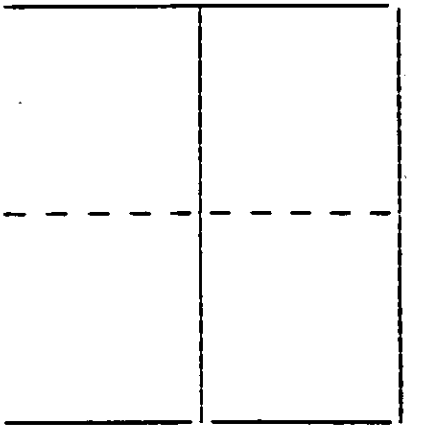

REMARKS: ____

SIGNATURE: Walter L. Sandelain DATE: 9-26-02

PUMPAGE INVENTORY FIELD REPORT

BASIN NO: 203 PERMIT NO: 25873

WELL: YES ✓ NO ____ METER SER NO: ____

PUMP: YES ✓ NO ____ PUMP TYPE: ____

MOTOR: YES ✓ NO ____ MOTOR TYPE: ____

METER: YES ____ NO ✓ METER READ: ____

PHOTO: YES ____ NO ✓ ACRES IRR: 294.99

BENEFICIAL USE: YES ✓ NO ___ PORTION ✓ ALL ___ TYPE IRR

IF PARTIAL USE, SKETCH OF LAND IRRIGATED.

____1/4 ____1/4 SEC ____ ____1/4 ____1/4 SEC ____

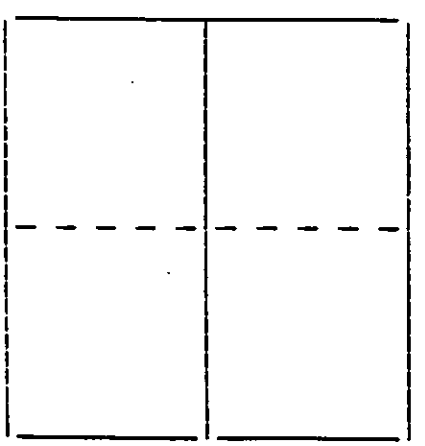

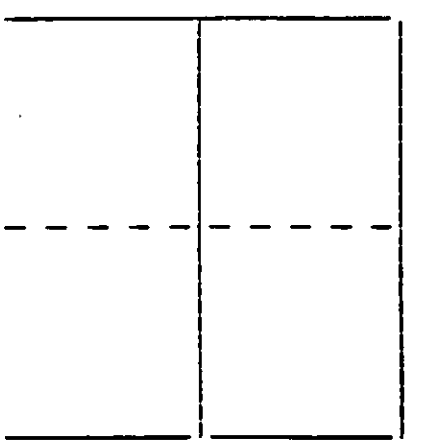

REMARKS: ____

SIGNATURE: Walter L. Gaudlai DATE: 9-26-02

PUMPAGE INVENTORY FIELD REPORT

BASIN NO: 203 PERMIT NO: 29105

WELL: YES ✓ NO ____ METER SER NO: ____

PUMP: YES ✓ NO ____ PUMP TYPE: ____

MOTOR: YES ✓ NO ____ MOTOR TYPE: ____

METER: YES ____ NO ✓ METER READ: ____

PHOTO: YES ____ NO ✓ ACRES IRR: 0

BENEFICIAL USE: YES ___ NO ✓ PORTION ___ ALL ___ TYPE IRR.

IF PARTIAL USE, SKETCH OF LAND IRRIGATED.

____1/4 ____1/4 SEC ____ ____1/4 ____1/4 SEC ____

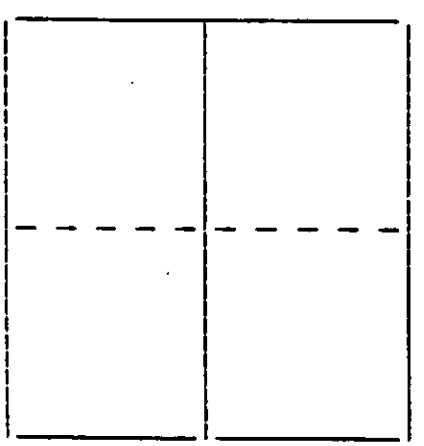

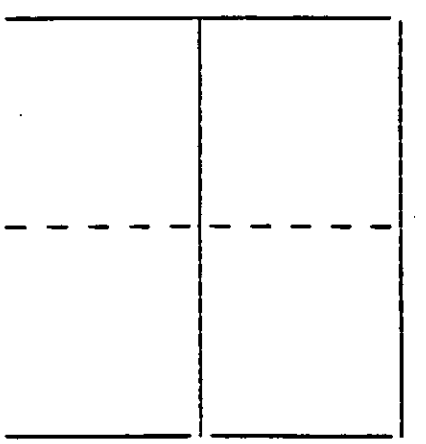

REMARKS: ____

SIGNATURE: Walter L. Sandelain DATE: 9-12-02

PUMPAGE INVENTORY FIELD REPORT

BASIN NO: 203

PERMIT NO: 30244, 30245, 30246, 30247, & 39983

WELL: YES ✓ NO ____

METER SER NO: ____

PUMP: YES ✓ NO ____

PUMP TYPE: ____

MOTOR: YES ✓ NO ____

MOTOR TYPE: ____

METER: YES ____ NO ✓

METER READ: ____

PHOTO: YES ____ NO ✓

ACRES IRR: 250.00

BENEFICIAL USE: YES ✓ NO ____ PORTION ✓ ALL ____ TYPE IRR

IF PARTIAL USE, SKETCH OF LAND IRRIGATED.

____1/4 ____1/4 SEC ____

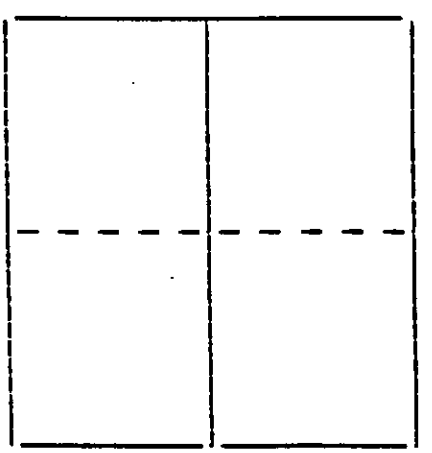

____1/4 ____1/4 SEC ____

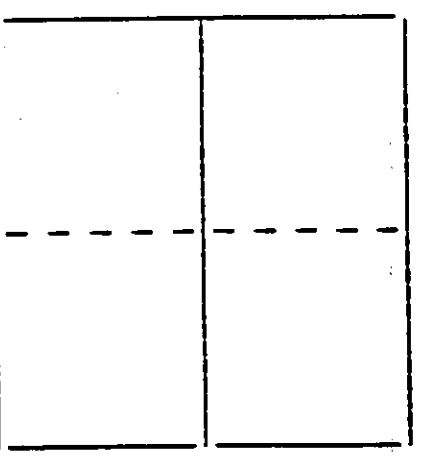

REMARKS: ____

SIGNATURE: Walter L. Vandelaire DATE: 9-26-02

PUMPAGE INVENTORY FIELD REPORT

BASIN NO: 203 PERMIT NO: 46136

WELL: YES ✓ NO ____ METER SER NO: ____

PUMP: YES ✓ NO ____ PUMP TYPE: ____

MOTOR: YES ____ NO ____ MOTOR TYPE: ____

METER: YES ____ NO ✓ METER READ: ____

PHOTO: YES ____ NO ✓ ACRES IRR: 29.0

BENEFICIAL USE: YES ✓ NO ___ PORTION ___ ALL ✓ TYPE IRR

IF PARTIAL USE, SKETCH OF LAND IRRIGATED.

____1/4 ____1/4 SEC ____ ____1/4 ____1/4 SEC ____

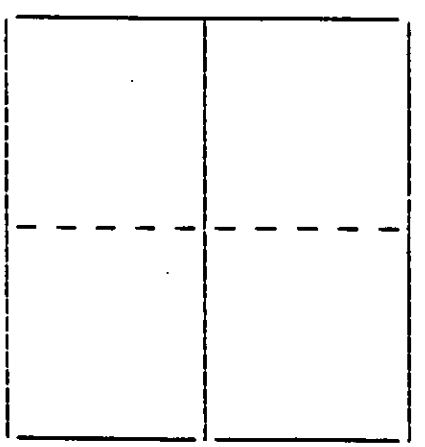

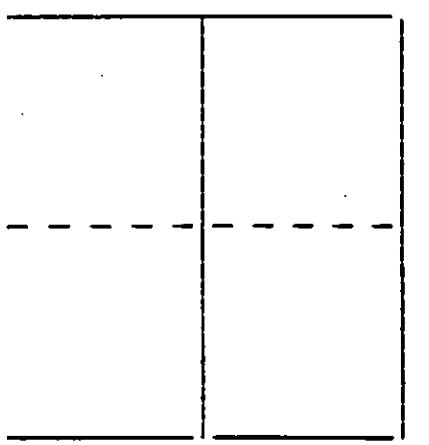

REMARKS: ____

SIGNATURE: Walter L. Sandelain DATE: 9-26-02

PUMPAGE INVENTORY FIELD REPORT

BASIN NO: 203 PERMIT NO: 50714

WELL: YES ✓ NO ____ METER SER NO: ____

PUMP: YES ✓ NO ____ PUMP TYPE: ____

MOTOR: YES ____ NO ____ MOTOR TYPE: ____

METER: YES ____ NO ____ METER READ: ____

PHOTO: YES ____ NO ✓ ACRES IRR: 8.0

BENEFICIAL USE: YES ✓ NO ____ PORTION ____ ALL ✓ TYPE IRR

IF PARTIAL USE, SKETCH OF LAND IRRIGATED.

____1/4 ____1/4 SEC ____ ____1/4 ____1/4 SEC ____

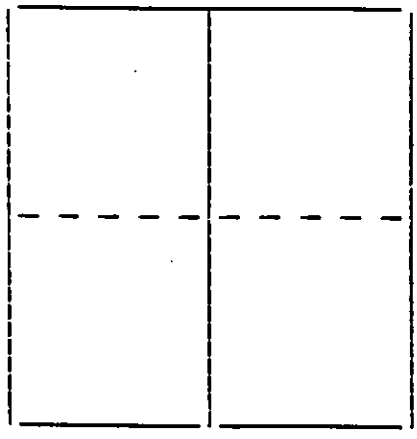

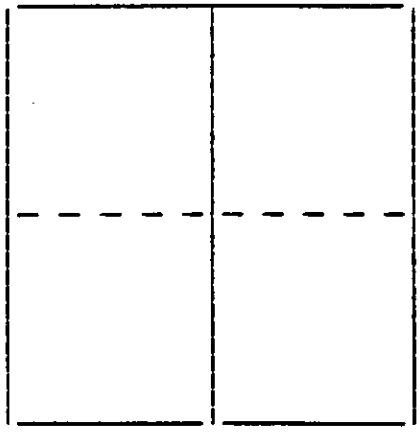

REMARKS: ____

SIGNATURE: Walter L. Sandstrom DATE: 9-26-02

PUMPAGE INVENTORY FIELD REPORT

BASIN NO: 203

PERMIT NO: 57679 & 57680

WELL: YES ✓ NO ____

METER SER NO: ____

PUMP: YES ✓ NO ____

PUMP TYPE: ____

MOTOR: YES ✓ NO ____

MOTOR TYPE: ____

METER: YES ____ NO ✓

METER READ: ____

PHOTO: YES ____ NO ✓

ACRES IRR: 0

BENEFICIAL USE: YES ___ NO ✓ PORTION ___ ALL ___ TYPE Irr

IF PARTIAL USE, SKETCH OF LAND IRRIGATED.

____1/4 ____1/4 SEC ____

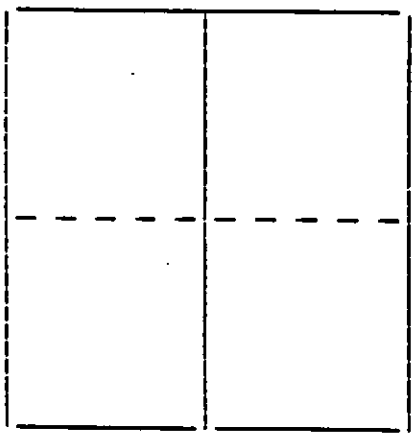

____1/4 ____1/4 SEC ____

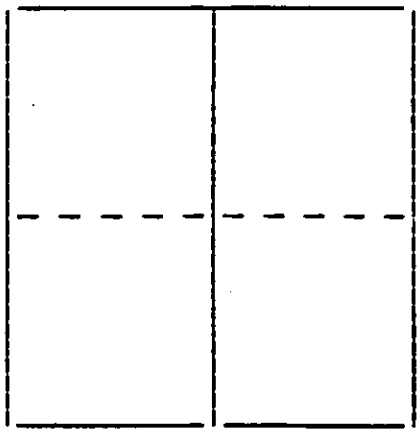

REMARKS: ____

SIGNATURE: Walter L. Lambert

DATE: 9-26-02

PUMPAGE INVENTORY FIELD REPORT

BASIN NO: 203

PERMIT NO: 58577, 58578 & 58579

WELL: YES ✓ NO ____

METER SER NO: ____

PUMP: YES ✓ NO ____

PUMP TYPE: ____

MOTOR: YES ✓ NO ____

MOTOR TYPE: ____

METER: YES ____ NO ____

METER READ: ____

PHOTO: YES ____ NO ✓

ACRES IRR: 106.26

BENEFICIAL USE: YES ✓ NO ___ PORTION ___ ALL ✓ TYPE IRR

IF PARTIAL USE, SKETCH OF LAND IRRIGATED.

____1/4 ____1/4 SEC ____

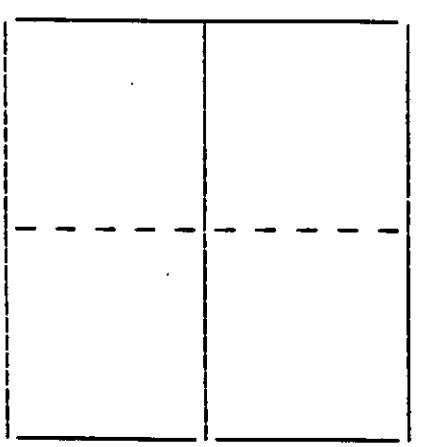

____1/4 ____1/4 SEC ____

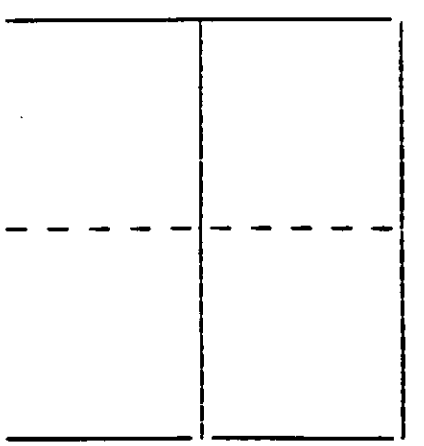

REMARKS: ____

SIGNATURE: Walter L. Gaschler DATE: 9-26-02

PUMPAGE INVENTORY FIELD REPORT

BASIN NO: 203

PERMIT NO: 61612, 61613 & 61614

WELL: YES ✓ NO ____

METER SER NO: ____

PUMP: YES ✓ NO ____

PUMP TYPE: ____

MOTOR: YES ✓ NO ____

MOTOR TYPE: ____

METER: YES ____ NO ____

METER READ: ____

PHOTO: YES ____ NO ✓

ACRES IRR: 177.83

BENEFICIAL USE: YES ✓ NO ___ PORTION ___ ALL ✓ TYPE IRR

IF PARTIAL USE, SKETCH OF LAND IRRIGATED.

____1/4 ____1/4 SEC ____

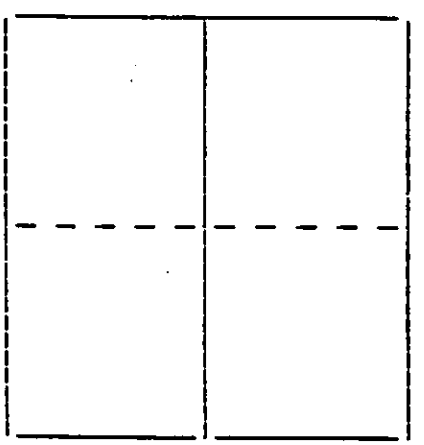

____1/4 ____1/4 SEC ____

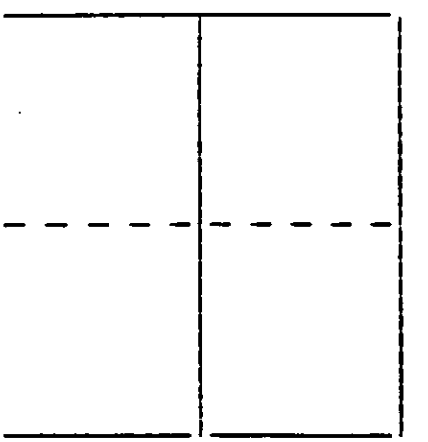

REMARKS: ____

SIGNATURE: Walter L. Randolph

DATE: 9-26-02

PUMPAGE INVENTORY FIELD REPORT

BASIN NO: 203 PERMIT NO: 61625 & 61626

WELL: YES____ NO____ METER SER NO: ____

PUMP: YES____ NO____ PUMP TYPE: ____

MOTOR: YES____ NO____ MOTOR TYPE: ____

METER: YES____ NO____ METER READ: ____

PHOTO: YES____ NO ✓ ACRES IRR: ____

BENEFICIAL USE: YES___ NO ✓ PORTION___ ALL___ TYPE MI

IF PARTIAL USE, SKETCH OF LAND IRRIGATED.

____1/4 ____1/4 SEC ____ ____1/4 ____1/4 SEC ____

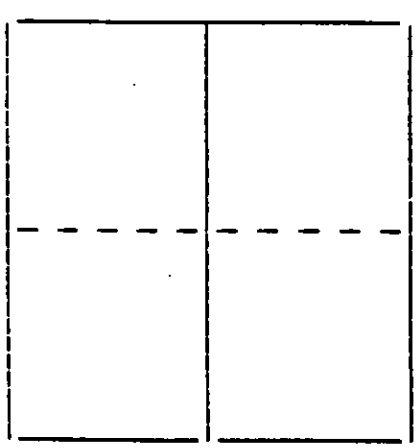

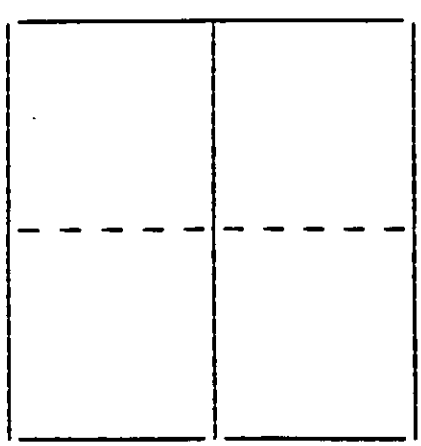

REMARKS: ____

SIGNATURE: Walter L. Gandolfini DATE: 9-26-02

PUMPAGE INVENTORY FIELD REPORT

BASIN NO: 203 PERMIT NO: 62064

WELL: YES ✓ NO ____ METER SER NO: 2154885

PUMP: YES ✓ NO ____ PUMP TYPE: SUB

MOTOR: YES ____ NO ____ MOTOR TYPE: ____

METER: YES ✓ NO ____ METER READ: ____

PHOTO: YES ____ NO ✓ ACRES IRR: ____

BENEFICIAL USE: YES ✓ NO ___ PORTION ✓ ALL ___ TYPE Qm

IF PARTIAL USE, SKETCH OF LAND IRRIGATED.

____1/4 ____1/4 SEC ____ ____1/4 ____1/4 SEC ____

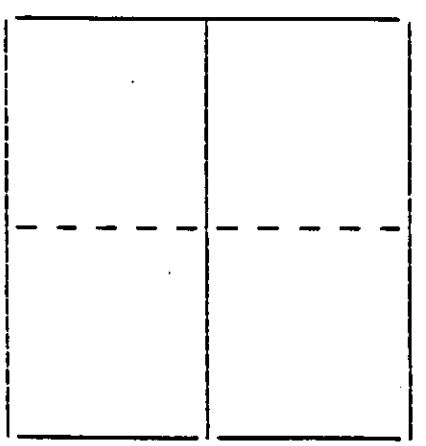

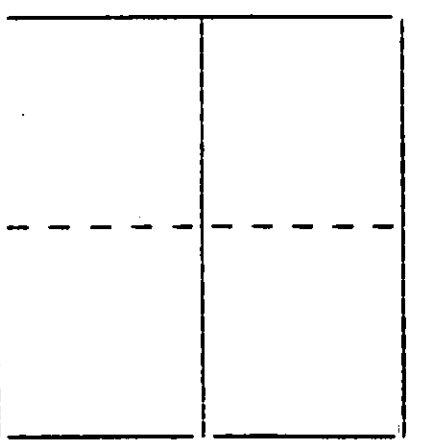

REMARKS: ____

SIGNATURE: Walter L. Gaudlain DATE: 9-26-02

PUMPAGE INVENTORY FIELD REPORT

BASIN NO: 203 PERMIT NO: 63148 & 63149

WELL: YES ✓ NO ____ METER SER NO: ____

PUMP: YES ✓ NO ____ PUMP TYPE: ____

MOTOR: YES ✓ NO ____ MOTOR TYPE: ____

METER: YES ____ NO ____ METER READ: ____

PHOTO: YES ____ NO ____ ACRES IRR: 78.07

BENEFICIAL USE: YES ✓ NO ____ PORTION ____ ALL ✓ TYPE IRR

IF PARTIAL USE, SKETCH OF LAND IRRIGATED.

____1/4 ____1/4 SEC ____ ____1/4 ____1/4 SEC ____

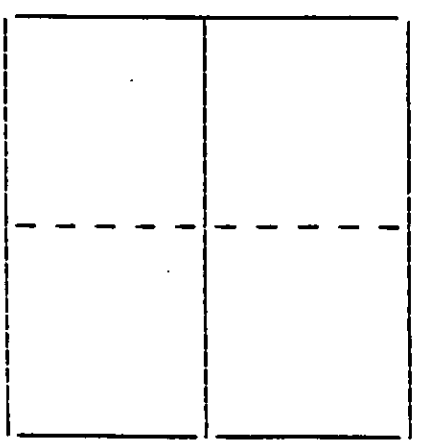

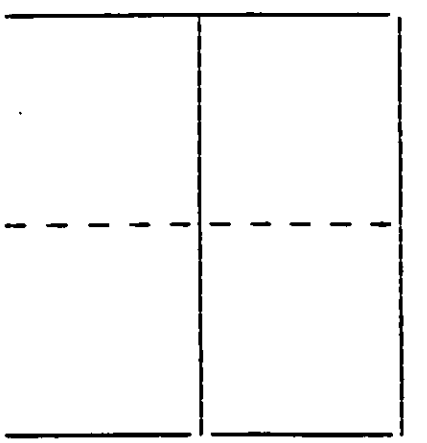

REMARKS: ____

SIGNATURE: [signature] DATE: 9-26-02

PUMPAGE INVENTORY FIELD REPORT

BASIN NO: 203

PERMIT NO: 67350, 67351 & 67352

WELL: YES ✓ NO ____

METER SER NO: ____

PUMP: YES ✓ NO ____

PUMP TYPE: ____

MOTOR: YES ____ NO ____

MOTOR TYPE: ____

METER: YES ____ NO ____

METER READ: ____

PHOTO: YES ____ NO ✓

ACRES IRR: 290.0

BENEFICIAL USE: YES ✓ NO ____ PORTION ✓ ALL ____ TYPE IRR

IF PARTIAL USE, SKETCH OF LAND IRRIGATED.

____1/4 ____1/4 SEC ____

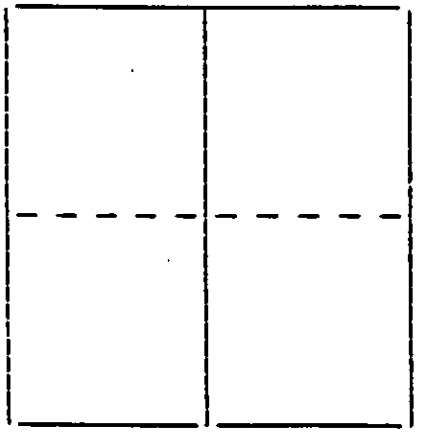

____1/4 ____1/4 SEC ____

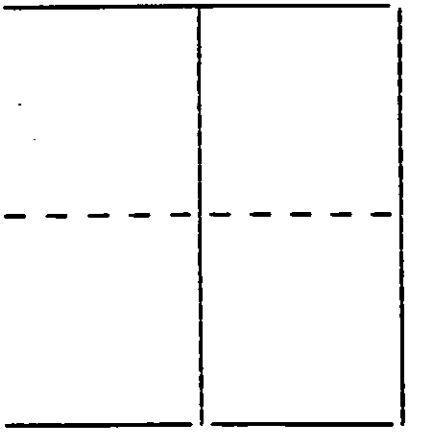

REMARKS: ____

SIGNATURE: Walter L. Sandoval DATE: 9-12-02

PUMPAGE INVENTORY FIELD REPORT

BASIN NO: 203 PERMIT NO: 64991 & 64992

WELL: YES ✓ NO ____ METER SER NO: ____

PUMP: YES ✓ NO ____ PUMP TYPE: ____

MOTOR: YES ____ NO ____ MOTOR TYPE: ____

METER: YES ____ NO ____ METER READ: ____

PHOTO: YES ____ NO ✓ ACRES IRR: 12.45

BENEFICIAL USE: YES ✓ NO ___ PORTION ___ ALL ✓ TYPE IRR

IF PARTIAL USE, SKETCH OF LAND IRRIGATED.

____1/4 ____1/4 SEC ____ ____1/4 ____1/4 SEC ____

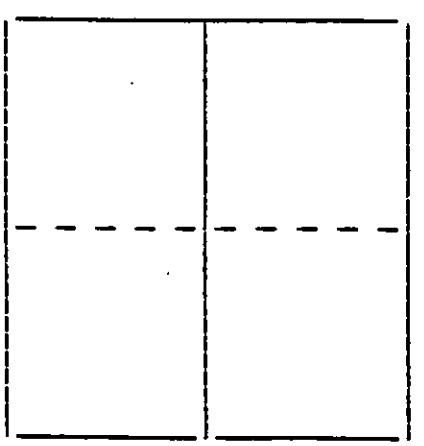

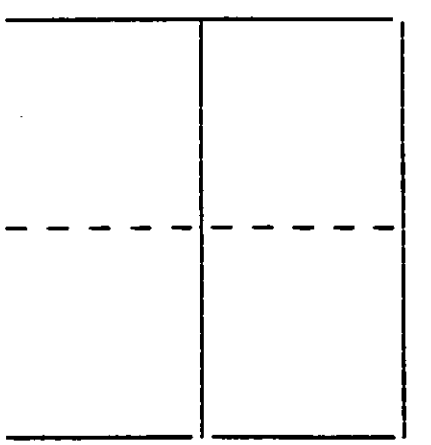

REMARKS: ____

SIGNATURE: Walter L. Sandelin DATE: 9-26-02

PUMPAGE INVENTORY FIELD REPORT

BASIN NO: 203 PERMIT NO: V4354

WELL: YES ✓ NO ____ METER SER NO: ____

PUMP: YES ✓ NO ____ PUMP TYPE: ____

MOTOR: YES ____ NO ____ MOTOR TYPE: ____

METER: YES ____ NO ____ METER READ: ____

PHOTO: YES ____ NO ✓ ACRES IRR: 10.0

BENEFICIAL USE: YES ✓ NO ____ PORTION ✓ ALL ____ TYPE IRR

IF PARTIAL USE, SKETCH OF LAND IRRIGATED.

____ 1/4 ____ 1/4 SEC ____ ____ 1/4 ____ 1/4 SEC ____

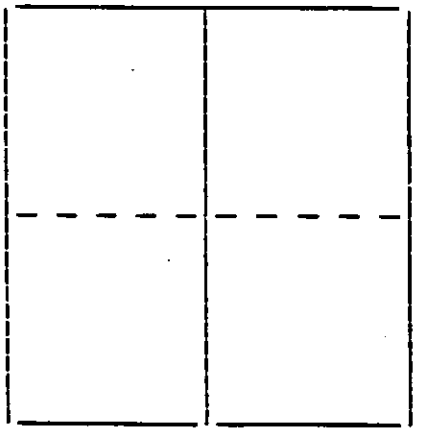

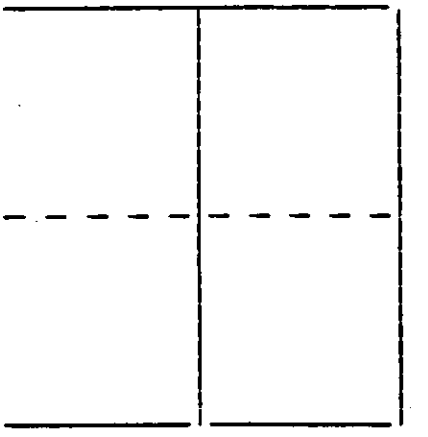

REMARKS: ____

SIGNATURE: Walter L. Gandolfi DATE: 9-26-02

Appendix A



Appendix B

MONTHLY PUMPAGE REPORT

Hard Copy Can Be Mailed to: State of Nevada, Division of Water Resources, 123 West Nye Lane, Room 246, Carson City, NV 89706-0818

PERMITTEE Panaca Farmstead Assoc	CONTACT INFORMATION		REPORTING INFORMATION
	Name	Address	Phone No. 728-4282 (775)
PROJECT NAME Well #3	Victoria Gilpatrick	PO Box 597	Fax No. 728-4283
1st-2nd Quarter Water Pumpage		Panaca NV 89042	E-mail

Measurement Period (Month/Day/Year): From 1/1/02 To 6/30/02

Report Submission: Quarterly X Monthly ___ Annual ___

WELL NAME	PERMIT NO.	Basin No.	JAN	FEB	MAR	APR	MAY	JUN	JUL	AUG	SEP	OCT	NOV	DEC	ROW TOTAL MGA	ROW TOTAL AFA
			PUMPAGE IN MILLIONS OF GALLONS													
#3	48554		3,561,000	2,576,000	2,640,000	8,012,000	11,361,000	14,268,000							42,418,000	
Cemetery Well	56334					1,100,066	1,930,134	690,600							3,720,800	
TOTAL Pumpage	MGA															
46,138,800	AFA															

COMMENTS: Cemetery well is used for irrigation purposes only / Well #3 is used for culinary water

48554 = 130.176
131.014
36.734
297.92 AC FT.

56334 = 11.419
19.428
3.162
34.009 AC FT.

48554 = 297.92 AC FT.
56334 = 34.01 AC FT.
TOTAL 331.93 AC FT.

Appendix C

3rd quarter

MONTHLY PUMPAGE REPORT

Hard Copy Can Be Mailed to: State of Nevada, Division of Water Resources, 123 West Nye Lane, Room 246, Carson City, NV 89706-0818

PERMITTEE Panaca Farmstead Assoc	CONTACT INFORMATION		REPORTING INFORMATION
	Name	Address	Phone No. 775 728-4282
PROJECT NAME Well #3 - Cemetery Well	Victoria Gilpatrick	PO Box 597 Panaca NV 89042	Fax No. 728-4283
			E-mail

Measurement Period (Month/Day/Year) From July 1 2002 To Sept 30 2002

Report Submission: Quarterly X Monthly ___ Annual ___

WELL NAME	PERMIT NO.	Report No.	JAN	FEB	MAR	APR	MAY	JUN	JUL	AUG	SEP	OCT	NOV	DEC	ROW TOTAL MGA	ROW TOTAL AFA
			PUMPAGE IN MILLIONS OF GALLONS													
#3	48554								17,312,000	19,404,000	10,925,000					
Cemetery Well	54,334								2,770,500	2,106,100	1,454,000					
TOTAL Pumpage															MGA 49,021,100	AFA

COMMENTS: Cemetery Well used for irrigation purposes only Well #3 is used for culinary water

Appendix D

MONTHLY PUMPAGE REPORT

Hard Copy Can Be Mailed to: State of Nevada, Division of Water Resources, 123 West Nye Lane, Room 246, Carson City, NV 89706-0818

PERMITTEE	CONTACT INFORMATION			REPORTING INFORMATION
PANACA FARMSTEAD ASSOCIATION	Name	Address	Phone No. (775) 728-4282	Measurement Period (Month/Day/Year)
PROJECT NAME	Victoria Gilpatrick	PO Box 597	Fax No. (775) 728-4283	From October 1, 2002 To 12/31/02
4TH QUARTER WATER PUMPAGE		Panaca NV 89042	E-mail	Report Submission Quarterly X Monthly ___ Annual ___

WELL NAME	PERMIT NO.	Basin No.	PUMPAGE IN MILLIONS OF GALLONS JAN	FEB	MAR	APR	MAY	JUN	JUL	AUG	SEP	OCT	NOV	DEC	ROW TOTAL MGA	AFA
WELL #3	48554											5,885,000	2,913,000	3,160,000		
CEMETERY	56334											765,800	264,600	-0-		
TOTAL Pumpage	MGA											6,650,800	3,177,600	3,160,000		
	AFA															

COMMENTS:

Appendix E

Appendix F

CITY OF CALIENTE
P.O. Box 1006 • Caliente, Nevada 89008 • (775) 726-3131 • Fax (775) 726-3370

FAX TRANSMITTAL

From: Bryan R. Elkins, City of Caliente, NV, 775-726-3370
To: Jason Brown, Nevada Division of Water Resources, 702-~~448~~ 486-2781

Subj: ANNUAL WELL PUMPAGE REPORT FOR 2002

Pages: 1	GALLONS	USAGE	
RR Well #1	144,381,000	52.5%	BASIN 205
Well #3	119,505,000	43.5%	BASIN 205
Well #4 (#9 previously)	10,882,000	4.0%	BASIN 205
TOTAL	274,768,000	100%	

Hard copy of original will be mailed in next mailing.

Sincerely,

Bryan R. Elkins, Director
Community Development

e-mail: cityclrk@caliente.lincoln-nv.com