GROUND WATER PUMPAGE INVENTORY
PANACA VALLEY, NO 203
2004

IRRIGATION	13,236 Ac-Ft
QUASI-MUNICIPAL (includes cities of Panaca and Caliente)	1,142 Ac-Ft
MINING	0 Ac-Ft
STOCK WATER RIGHTS	14 Ac-Ft
DOMESTIC Domestic wells drilled in 2003 = 6 (Total Wells = 97)	97 Ac-Ft
TOTAL	14,498 Ac-Ft

GROUND WATER PUMPAGE INVENTORY
PANACA VALLEY, NO. 203
2004

NUMBER	STATUS	OWNER OF RECORD	PLACE OF USE 1/4	1/4	S	T	R	ACRES OR DUTY	ACRES IRR OR USE	USED (A/F)	REMARKS
04692	Cert	Thorley	SW	SW	32	1	67	12.00	SW	**12.00**	No field sheet
10254	Cert	Kerr-McGee	SW	NW	28	1N	67	5067.80	MI	**0.00**	No field sheet
10639	Cert.	Grant Lee	NE	NE	2	3	67	25.00	25.00		
21037	Cert.	Thompson	NW	NE	2	3	67	0.18	0.18		
			SW	NE	2	3	67	11.19	11.19		
			SE	NE	2	3	67	18.18	18.18		
			NW	SE	2	3	67	16.70	16.70		
			NE	SE	2	3	67	8.26	8.26		
			TOTAL					79.51	79.51	**397.55**	
11479	Cert	Phillips	SE	SW	33	1	68	5.00	5.00		
			NE	SW	33	1	68	10.40	10.40		
			SE	NW	33	1	68	9.00	9.00		
			NE	SW	33	1	68	24.95	24.95		
			TOTAL					49.35	49.35	**246.75**	

GROUND WATER PUMPAGE INVENTORY
PANACA VALLEY, NO. 203
2004

NUMBER	STATUS	OWNER OF RECORD	PLACE OF USE 1/4	1/4	S	T	R	ACRES OR DUTY	ACRES IRR OR USE	USED (A/F)	REMARKS
11723	Cert	Edwards	NE	NE	5	1	68	0.70	0.00		
16435	Cert	Ken Lee	NW	NE	5	1	68	0.80	0.00		
16912	Cert	Ken Lee	SE	NE	32	1	68	17.60	9.00		
			NE	SE	32	1	68	30.00	30.00		
			SE	SE	32	1	68	13.30	3.00		
			NW	SE	32	1	68	15.60	15.60		
			SW	SE	32	1	68	15.20	6.00		
			SW	NW	33	1	68	10.20	0.00		
			NW	NW	33	1	68	15.00	0.00		
			TOTAL					118.40	63.60	**318.00**	
11724	Cert	Delmue	NW	SW	8	2	68	28.56	0.00		
16721	Cert	Delmue	SW	SW	8	2	68	35.02	0.00		
19119	Cert	Delmue	SE	SE	7	2	68	7.37	0.00		
			NE	NE	18	2	68	30.00	0.00		
			SE	NE	18	2	68	40.00	0.00		
			SW	NE	18	2	68	9.00	0.00		
			NE	SE	18	2	68	29.67	0.00		
			NW	SE	18	2	68	26.81	0.00		
			SW	SE	18	2	68	13.59	0.00		
			TOTAL					220.02	0.00	**0.00**	

GROUND WATER PUMPAGE INVENTORY
PANACA VALLEY, NO. 203
2004

NUMBER	STATUS	OWNER OF RECORD	PLACE OF USE 1/4	1/4	S	T	R	ACRES OR DUTY	ACRES IRR OR USE	USED (A/F)	REMARKS
11968	Cert	Mathews	NE	NE	25	2	67	28.09	28.09		
20154	Cert	Mathews	SE	NE	25	2	67	17.63	17.63		
			SW	SW	19	2	68	35.64	35.64		
			SE	SW	19	2	68	38.92	38.92		
			NW	NW	30	2	68	14.57	0.00		
			NE	NW	30	2	68	29.42	0.00		
			TOTAL					164.27	120.28	**601.40**	
11973	Cert	Lee	SW	SW	33	1	68	38.00	38.00		
49320	Cert	Lee	SE	SE	32	1	68	13.30	13.30		
			NE	NE	5	1	68	37.50	37.50		
			SW	NE	5	1	68	2.55	2.55		
			NW	NE	5	1	68	3.00	3.00		
			TOTAL					94.35	94.35	**377.40**	4.0 Ac-Ft/Ac from Cert
11992	Cert	Elbert Edward	SW	NW	33	1	68	3.10	3.10		
			NW	SW	33	1	68	26.60	26.60		
			NE	SE	32	1	68	3.00	3.00		
			SE	SE	32	1	68	7.90	7.90		
			TOTAL					40.60	40.60	**203.00**	

GROUND WATER PUMPAGE INVENTORY
PANACA VALLEY, NO. 203
2004

NUMBER	STATUS	OWNER OF RECORD	PLACE OF USE 1/4	1/4	S	T	R	ACRES OR DUTY	ACRES IRR OR USE	USED (A/F)	REMARKS
12249	Cert	Mathews	SW	SW	5	2	68	30.00	30.00		
13047	Cert		SE	SW	5	2	68	26.70	26.70		
			SW	SE	5	2	68	11.00	11.00		
			NW	NW	8	2	68	25.00	25.00		
			TOTAL					92.70	92.70	**463.50**	
12387	Cert	Urban J. Cole	NW	NW	17	2	68	32.00	0.00		Using spring for pasture
21038	Cert	Landon Frei	NE	NW	17	2	68	40.00	0.00		
			NW	NE	17	2	68	1.00	0.00		
			SE	SW	8	2	68	20.00	0.00		
			SW	SE	8	2	68	20.00	0.00		
			TOTAL					113.00	0.00	**0.00**	
12435	Cert	LDS Church	SE	NE	7	2	68	8.60	8.60		
19753	Cert		NE	SE	7	2	68	23.70	23.70		
			TOTAL					32.30	32.30	**161.50**	
13045	Cert	Anderson	NE	SE	7	2	68	8.00	8.00	**40.00**	

GROUND WATER PUMPAGE INVENTORY
PANACA VALLEY, NO. 203
2004

NUMBER	STATUS	OWNER OF RECORD	PLACE OF USE 1/4	1/4	S	T	R	ACRES OR DUTY	ACRES IRR OR USE	USED (A/F)	REMARKS
14193	Cert	1001 Ranch	SE	SW	24	2	67	30.00	0.00		
14834	Cert	Lom Thompson	NE	SW	25	2	67	38.80	38.80		
19328	Cert		SE	SW	25	2	67	0.22	0.00		
19788	Cert		SW	SW	25	2	67	36.80	36.80		
19789	Cert		NW	SW	25	2	67	27.60	0.00		
19790	Cert		NW	NE	25	2	67	31.50	31.50		
20139	Cert		SW	NE	25	2	67	22.90	22.90		
20264	Cert		SE	NW	25	2	67	36.80	26.80		
21452	Cert		NE	NW	25	2	67	33.70	0.00		
22935	Cert		SW	NW	25	2	67	39.50	0.00		
28235	Per		SW	SE	26	2	67	12.00	0.00		
			SE	SE	26	2	67	35.70	0.00		
			NE	SE	26	2	67	40.00	0.00		
			NE	NE	35	2	67	9.70	9.70		
			SE	NE	35	2	67	39.80	0.00		
			NE	SE	35	2	67	39.10	0.00		
			SE	SE	35	2	67	24.80	0.00		
			SW	SE	35	2	67	26.00	0.00		
			NW	NW	36	2	67	38.50	0.00		
			SW	NW	36	2	67	23.50	0.00		
			NW	SW	36	2	67	6.20	0.00		
			TOTAL					593.12	166.50	**832.50**	

GROUND WATER PUMPAGE INVENTORY
PANACA VALLEY, NO. 203
2004

NUMBER	STATUS	OWNER OF RECORD	PLACE OF USE 1/4	1/4	S	T	R	ACRES OR DUTY	ACRES IRR OR USE	USED (A/F)	REMARKS
16431	Cert	Panaca Farmstead				2	68	1344.20	MN	**558.14**	Town of Panaca
38460	Cert										Meter readings supplied by town
48554	Permit										See appendix A & B in field report
56334	Permit										
69300	Permit										
20851	Cert.	Lom Thompson	NW	SE	5	4	67	10.00	10.00		Well flows 30+/- GPM
			SW	NE	5	4	67	13.40	13.40		
			NW	NE	5	4	67	15.40	15.40		
			SW	SE	32	3	67	14.60	14.60		
			NW	SE	32	3	67	12.60	12.60		
			SW	NE	32	3	67	8.60	8.60		
			TOTAL					74.60	74.60	**50.00**	
21206	Cert.	Bill McInnis	SW	SE	2	3	67	10.93	5.00		21206 east well
65119	Permit		SE	SW	2	3	67	9.82	9.82		65119 west well
			NE	NW	11	3	67	33.03	33.03		
			NW	NE	11	3	67	8.37	0.00		
			NE	NE	11	3	67	0.15	0.15		
			TOTAL					62.37	48.00	**240.00**	

GROUND WATER PUMPAGE INVENTORY
PANACA VALLEY, NO. 203
2004

NUMBER	STATUS	OWNER OF RECORD	PLACE OF USE 1/4	1/4	S	T	R	ACRES OR DUTY	ACRES IRR OR USE	USED (A/F)	REMARKS
21236	Cert	Love	SW	SE	24	2	67	15.00	15.00	15.00	@1.0 ac-ft/ac
21237	Cert	Love	SE	SE	24	2	67	35.41	35.41	97.05	20 ac @ 1.0 ac-ft/ac
24680	Cert	Love	NE	NE	24	2	67	3.50	3.50	17.50	
			SE	NE	24	2	67	22.00	22.00	110.00	
			NE	SE	24	2	67	16.50	16.50	56.50	6.5 ac @ 1.0 ac-ft/ac
			NW	SW	19	2	68	37.02	37.02	185.10	
			SW	NW	19	2	68	20.39	20.39	101.95	
			NE	SW	19	2	68	40.00	40.00	200.00	
			SE	NW	19	2	68	38.45	38.45	192.25	
			NE	NW	19	2	68	36.02	36.02	180.10	
			SE	SW	18	2	68	8.95	0.00	0.00	
			TOTAL					273.24	264.29	**1155.45**	
22477	Cert.	Lom Thompson	NW	NE	22	3	67	37.00	0.00		
			NE	NE	22	3	67	40.00	35.00		
			SE	NE	22	3	67	35.00	35.00		
			TOTAL					112.00	70.00	**350.00**	
22576	Cert	Grover Swallow	SE	SE	5	2	68	6.90	2.00	**10.00**	

GROUND WATER PUMPAGE INVENTORY
PANACA VALLEY, NO. 203
2004

NUMBER	STATUS	OWNER OF RECORD	PLACE OF USE 1/4	1/4	S	T	R	ACRES OR DUTY	ACRES IRR OR USE	USED (A/F)	REMARKS
23105	Cert.	Simkins	NW	SE	2	3	67	4.90	0.00		
			SW	SE	2	3	67	27.10	0.00		
			NE	SE	2	3	67	3.50	0.00		
			SE	SE	2	3	67	13.50	0.00		
			TOTAL					49.00	0.00	**0.00**	
23197	Cert	Urban Cole	NW	SE	8	2	68	3.90	0.00		Spring used for pasture
			NE	SW	8	2	68	32.10	0.00		
			SE	SW	8	2	68	17.00	0.00		
			SW	SE	8	2	68	11.50	0.00		
			TOTAL					64.50	0.00	**0.00**	
24327	Cert.	Thomas Clay	SE	SE	21	3	67	28.74	0.00		
			SW	SW	22	3	67	19.62	0.00		
			NE	NW	28	3	67	15.00	0.00		
			SE	NW	28	3	67	15.00	0.00		
			SE	NW	28	3	67	13.91	0.00		
			NW	NE	28	3	67	7.41	0.00		
			NW	NE	28	3	67	24.59	0.00		
			SW	NE	28	3	67	5.24	0.00		
			NE	NE	28	3	67	29.07	0.00		
			TOTAL					158.58	0.00	**0.00**	
24349	Cert	Mathews	NE	NW	8	2	68	20.00	20.00	**100.00**	

GROUND WATER PUMPAGE INVENTORY
PANACA VALLEY, NO. 203
2004

NUMBER	STATUS	OWNER OF RECORD	PLACE OF USE 1/4	1/4	S	T	R	ACRES OR DUTY	ACRES IRR OR USE	USED (A/F)	REMARKS
25711	Cert	Wallis	SE	SW	5	4	67	18.15	CM	**18.15**	Mobile homes, laundry mat and RV spaces, no field sheet
25873	Cert.	Lom Thompson	SW	NE	22	3	67	40.00	0.00		
			NW	SE	22	3	67	39.99	39.99		
			SW	SE	22	3	67	40.00	40.00		
			SE	SW	22	3	67	40.00	40.00		
			SW	SW	22	3	67	15.00	15.00		
			NW	NW	27	3	67	40.00	40.00		
			NE	NW	27	3	67	40.00	40.00		
			SW	NW	27	3	67	40.00	40.00		
			NW	NE	27	3	67	40.00	40.00		
			TOTAL					334.99	294.99	**1474.95**	
29105	Cert	Phil Weaver	SW	SE	25	2	67	1.33	0.00		
			NW	SE	25	2	67	2.12	0.00		
			SE	SE	25	2	67	13.96	0.00		
			SE	SE	25	2	67	4.42	0.00		
			NE	SE	25	2	67	36.67	0.00		
			SW	SW	30	2	68	6.60	0.00		
			NW	SW	30	2	68	34.33	0.00		
			NE	NE	36	2	67	29.45	0.00		
			TOTAL					128.88	0.00	**0.00**	

GROUND WATER PUMPAGE INVENTORY
PANACA VALLEY, NO. 203
2004

NUMBER	STATUS	OWNER OF RECORD	PLACE OF USE 1/4	1/4	S	T	R	ACRES OR DUTY	ACRES IRR OR USE	USED (A/F)	REMARKS
30247	Permit	Wilson Trust	NW	NW	14	2	67		0.00		
65702	Permit	Wilson Trust	NE	NE	14	2	67		0.00		
65703	Permit	Wilson Trust	NW	NE	14	2	67		0.00		
65704	Permit	Wilson Trust	SE	NE	14	2	67		0.00		
			SW	NE	14	2	67		0.00		
			SE	SE	14	2	67		31.25		
			NE	SE	14	2	67		31.25		
			NW	SW	13	2	67		31.25		
			SW	SW	13	2	67		31.25		
			SE	SW	13	2	67		0.00		
			SE	NE	23	2	67		0.00		
			NW	NW	24	2	67		40.00		
			NE	NW	24	2	67		33.32		
			SE	NW	24	2	67		34.00		
			SW	NW	24	2	67		32.74		
			TOTAL					475.04	265.06	**1325.30**	

GROUND WATER PUMPAGE INVENTORY
PANACA VALLEY, NO. 203
2004

NUMBER	STATUS	OWNER OF RECORD	PLACE OF USE 1/4	1/4	S	T	R	ACRES OR DUTY	ACRES IRR OR USE	USED (A/F)	REMARKS
46941	Permit	Caliente Public Utilities	NE	SW	05	4	67	1372.30	CM	**0.00**	See appendix C in field report
46942	Permit										Current pumpage is from
55166	Permit										basin No. 205
49055	Cert.	Frei	N2	N2	17	2	68	2.20	SW	**2.20**	100 head of cattle, no field sheet
50714	Cert.	Burton	SW	NE	35	3	67	8.00	8.00	**40.00**	
57679	Cert.	Lom Thompson	SW	SE	15	3	67	16.53	0.00		
57680	Cert.		SE	SW	15	3	67	22.00	0.00		
			SE	NE	21	3	67	23.24	0.00		
			NE	SE	21	3	67	13.65	0.00		
			NW	NW	22	3	67	23.53	0.00		
			NE	NW	22	3	67	25.49	0.00		
			SW	NW	22	3	67	30.03	0.00		
			SE	NW	22	3	67	33.02	0.00		
			NW	SW	22	3	67	41.67	0.00		
			NE	SW	22	3	67	40.00	0.00		
			TOTAL					269.16	0.00	**0.00**	

GROUND WATER PUMPAGE INVENTORY
PANACA VALLEY, NO. 203
2004

NUMBER	STATUS	OWNER OF RECORD	PLACE OF USE 1/4	1/4	S	T	R	ACRES OR DUTY	ACRES IRR OR USE	USED (A/F)	REMARKS
58577	Permit	Horlacher	SW	NW	5	2	68	0.70	0.70		
58578	Permit		SE	NW				27.19	27.19		
58579	Permit		NW	NE				7.24	7.24		
			SW	NE				15.19	15.19		
			NW	SW				19.75	19.75		
			NE	SW				34.58	34.58		
			NW	SE				1.61	1.61		
			TOTAL					106.26	106.26	**531.30**	
61612	Cert	Wadsworth	NW	NE	17	2	68	6.72	6.72		
61613	Cert		SW	NE				37.41	37.41		
61614	Cert		SE	NE				12.95	12.95		
			NW	SE				4.48	4.48		
			NW	SW				36.06	36.06		
			NE	SW				8.84	8.84		
			SW	NW				40.00	40.00		
			SE	NW				31.37	31.37		
			TOTAL					177.83	177.83	**889.15**	
62064	Permit	Highland Knolls	SE	NE	3	3S	67	38.10	QM	**13.00**	9-trailers, 4 homes

GROUND WATER PUMPAGE INVENTORY
PANACA VALLEY, NO. 203
2004

NUMBER	STATUS	OWNER OF RECORD	PLACE OF USE 1/4	1/4	S	T	R	ACRES OR DUTY	ACRES IRR OR USE	USED (A/F)	REMARKS
63148	Cert	Whipple	NW	SW	5	2	68	3.87	3.87		
63149	Cert		SW	SW	5	2	68	6.85	6.85		
70019	Permit		NE	SE	6			13.70	13.70		
			SE	SE				31.30	31.30		
			NE	NE	7			19.27	19.27		
			NW	NW	8			3.08	3.08		
			TOTAL					78.07	78.07	**390.35**	
67350	Permit	Whipple	NW	SW	17	2	68	0.00	0.00		
67351	Permit		NE	SW	17	2	68	0.00	0.00		
67352	Permit		SW	SW	17	2	68	0.00	31.25		
			SE	SW	17	2	68	0.00	31.25		
			SW	SE	18	2	68	0.00	20.00		
			SE	SE	18	2	68	0.00	20.00		
			NE	NE	19	2	68	0.00	0.00		
			SW	NE	19	2	68	0.00	31.25		
			SE	NE	19	2	68	0.00	31.25		
			NW	SE	19	2	68	0.00	31.25		
			NE	SE	19	2	68	0.00	31.25		
			NW	NW	20	2	68	0.00	31.25		
			NE	NW	20	2	68	0.00	31.25		
			SW	NW	20	2	68	0.00	0.00		
			NW	SW	20	2	68	0.00	0.00		
			TOTAL					310.00	290.00	**1450.00**	

GROUND WATER PUMPAGE INVENTORY
PANACA VALLEY, NO. 203
2004

NUMBER	STATUS	OWNER OF RECORD	PLACE OF USE 1/4	1/4	S	T	R	ACRES OR DUTY	ACRES IRR OR USE	USED (A/F)	REMARKS
67483	Permit	Kenneth Lee	SE	SW	28	1S	68				
			NE	NW	33	1S	68				
			TOTAL					116.00	116.00	**580.00**	
64991	Permit	Lee	SE	NE	5	2	68	12.45	12.45	**62.25**	
64992	Permit										
V4354	Proof	J. Cox	SW	SE	35	2	67	0.80	0.00		
			SE	SE	35	2	67	0.30	0.00		
			NE	NE	2	3	67	4.20	0.00		
			NW	NE	2	3	67	13.60	7.00		
			SW	NE	2	3	67	5.00	5.00		
			TOTAL					23.90	12.00	**60.00**	
									TOTAL	**12,350.35**	**Permitted irrigation**

Verified with field notes Walter L. Candelaria 3-27-05

GROUND WATER PUMPAGE INVENTORY
PANACA VALLEY, NO. 203
2004

NUMBER	STATUS	OWNER OF RECORD	PLACE OF USE 1/4	1/4	S	T	R	ACRES OR DUTY	ACRES IRR OR USE	USED (A/F)	REMARKS
	NWR	Ken Lee	SE	NW	32	1	68		1.50	**7.50**	Advised Mr. Mathews to file
			SW	NE	32	1	68		25.50	**127.50**	change application
			SE	NE	32	1	68		8.00	**40.00**	
			NE	SW	32	1	68		5.50	**27.50**	Acreage refined from aerial
			NW	SE	32	1	68		24.40	**122.00**	photo dated 9-26-99
			SW	SE	32	1	68		1.00	**5.00**	
			TOTAL						65.90	**329.50**	
	NWR		NE	SW	5	2	68		1.50	**7.50**	Acreage refined from aerial
			NW	SE					5.70	**28.50**	photo dated 9-26-99
			SW	SE					13.60	**68.00**	
			NW	NE	8				29.70	**148.50**	
			SW	NE					5.30	**26.50**	
			NE	NW					7.50	**37.50**	
			SE	NW					9.10	**45.50**	
									72.40	**362.00**	
	NWR			N1/2	8	2	68		13.90	**69.50**	South of highway
	NWR		NE	NE	8	3	67		25.00	**125.00**	
									TOTAL	**886.00**	**Non-Permitted Irrigation**

APPENDIX A

MONTHLY PUMPAGE REPORT

Hard Copy Can Be Mailed to: State of Nevada, Division of Water Resources, 123 West Nye Lane, Room 246, Carson City, NV 89706-0818

PERMITTEE	CONTACT INFORMATION			REPORTING INFORMATION
Panaca Farmstead Assoc.	Name	Address	Phone No. (775) 728-4282	Measurement Period (Month/Day/Year)
PROJECT NAME Well	Victoria Gilpatrick	PO Box 597	Fax No. (775) 728-4283	From Oct. 1 2004 To Dec. 31 2004
		Panaca NV 89042	E-mail	Report Submission Quarterly ✓ Monthly ___ Annual ___

WELL NAME	PERMIT NO.	Basin No.	JAN	FEB	MAR	APR	MAY	JUN	JUL	AUG	SEP	OCT	NOV	DEC	ROW TOTAL MGA	ROW TOTAL AFA
			PUMPAGE IN MILLIONS OF GALLONS													
Well #4	69300											7,427,611	5,057,000	3,421,000	15,905,611	
Well #3	48554											~~0~~	~~0~~			
Monitoring	56334											774,300	~~0~~	~~0~~	774,300	
TOTAL Pumpage															MGA	
679.911															AFA	

COMMENTS:

P# 48554 = 362.63 AC. FT

P# 56334 = 39.33 AC. FT.

P# 69300 = 48.81 AC. FT.

362.63
39.33
48.81
TOTAL 450.77 AC. FT.

DCNR/DWR
RECEIVED
JAN 11 2005
LAS VEGAS OFFICE

MONTHLY PUMPAGE REPORT

APPENDIX B

Hard Copy Can Be Mailed to: State of Nevada, Division of Water Resources, 123 West Nye Lane, Room 246, Carson City, NV 89706-0818

PERMITTEE	CONTACT INFORMATION			REPORTING INFORMATION
	Name	Address	Phone No. (775) 728-4282	Measurement Period (Month/Day/Year)
Panaca Farmstead Assoc.	Victoria Gilpatrick	PO Box 597	Fax No. (775) 728-4283	From Jan. 1 2004 To Dec. 31 2004
PROJECT NAME Well		Panaca NV 89042	E-mail	Report Submission Quarterly ___ Monthly ___ Annual ✓

WELL NAME	PERMIT NO.	Basin No.	JAN	FEB	MAR	APR	MAY	JUN	JUL	AUG	SEP	OCT	NOV	DEC	ROW TOTAL MGA	ROW TOTAL AFA
			PUMPAGE IN MILLIONS OF GALLONS													
Well #4	61300		0	0	0	0	0	0	0	0	0	7427,611	5057,000	3421,000	15905,611	
Well #3	48554		4240,000	3953,000	5884,000	9004,000	16549,000	19289,000	20141,000	20915,000	18188,000	0	0	0	118,163,000	
Monitoring	56334		0	0	430,600	1172,900	1773,900	2362,000	2450,600	2248,000	1604,100	794,300	0	0	12811,400	
TOTAL Pumpage	MGA															
46.8385011	AFA		4240,000	3953,000	6314,600	10176,900	18322,900	21651,000	22591,600	23163,000	19792,100	8201,911	5057,000	3421,000		

COMMENTS:

DCNR/DWR
RECEIVED
JAN 11 2005
LAS VEGAS OFFICE

Jason Brown APPENDIX C

From: "Bryan" <elkins@lcturbonet.com>
To: <jbrown@water.nv.gov>
Sent: Friday, February 25, 2005 2:54 PM
Subject: CALIENTE, NV PUMPAGE REPORT

.fter discussing confusing readings with the Utility Crew Supervisor on the meter readings for Caliente wells #1 and #4, I discovered that the ıeters on both wells had to be replaced during the ifnal months of the year and I would have to estimate the pumpage of both wells.

ıs our population has remained stable, and as there are no new water consuming businesses in our new industrial park, I have taken the report ubmitted for 2003 and estimated the report from the reading records available.

respectfully submit the following as the well pumpage report for the City of Caliente for the calendar year 2004:

	GALLONS	USAGE
Vell #1	99,183,000	44%
Vell #3	125,803,000	56%
Vell #4	0	0%
'OTAL	224,986,000	100% = 691 Ac Ft

ɜincerely,

ɜryan R. Elkins, Director
ɔommunity Development

2004

Panaca Valley

Inventory Field Notes

compiled by
Walter Candelaria

State of Nevada
Division of Water Resources
Southern Nevada Branch Office

PUMPAGE INVENTORY FIELD REPORT

BASIN NO: 203

PERMIT NO: 10639 & 21037

WELL: YES X NO ____

METER SER NO: ____

PUMP: YES X NO ____

PUMP TYPE: Turbine

MOTOR: YES X NO ____

MOTOR TYPE: ____

METER: YES ____ NO X

METER READ: ____

PHOTO: YES ____ NO X

ACRES IRR: 79.51

BENEFICIAL USE: YES X NO ____ PORTION ____ ALL X TYPE IRR

IF PARTIAL USE, SKETCH OF LAND IRRIGATED.

____ 1/4 ____ 1/4 SEC ____

____ 1/4 ____ 1/4 SEC ____

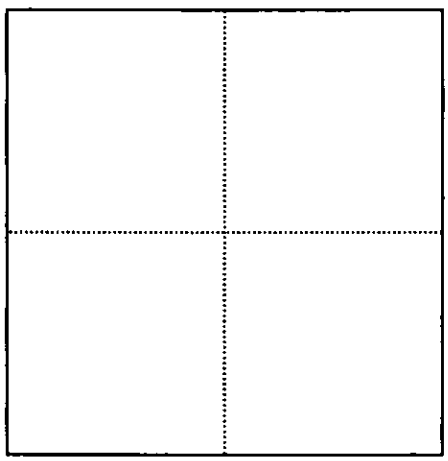

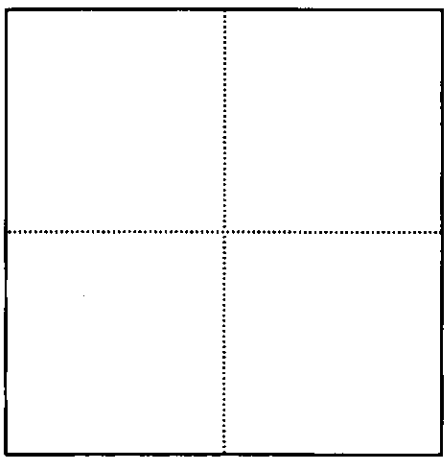

REMARKS: ____

SIGNATURE: Walter L. Candelaria

DATE: 10/19/2004

PUMPAGE INVENTORY FIELD REPORT

BASIN NO: 203

PERMIT NO: 11479

WELL: YES X NO ____

METER SER NO: ____

PUMP: YES X NO ____

PUMP TYPE: Turbine

MOTOR: YES X NO ____

MOTOR TYPE: ____

METER: YES ____ NO X

METER READ: ____

PHOTO: YES ____ NO X

ACRES IRR: 49.35

BENEFICIAL USE: YES X NO ____ PORTION ____ ALL X TYPE IRR

IF PARTIAL USE, SKETCH OF LAND IRRIGATED.

____ 1/4 ____ 1/4 SEC ____

____ 1/4 ____ 1/4 SEC ____

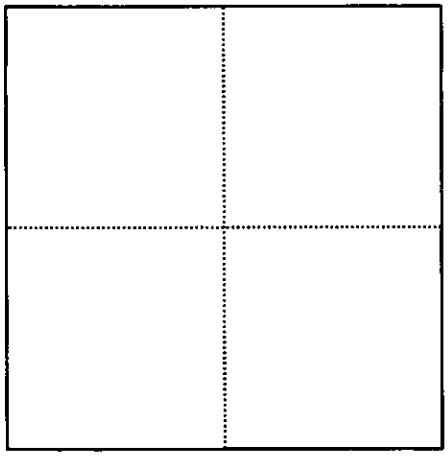

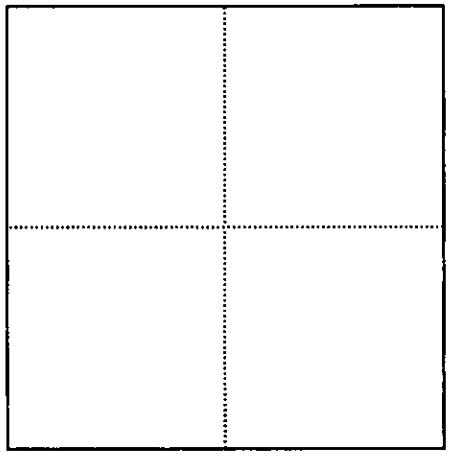

REMARKS: ____

SIGNATURE: Walter L. Candelaria

DATE: 10/19/2004

PUMPAGE INVENTORY FIELD REPORT

BASIN NO: 203

PERMIT NO: 11723, 16435 & 16912

WELL: YES X NO ____

METER SER NO: ____

PUMP: YES X NO ____

PUMP TYPE: ____

MOTOR: YES X NO ____

MOTOR TYPE: ____

METER: YES ____ NO X

METER READ: ____

PHOTO: YES ____ NO X

ACRES IRR: 63.6

BENEFICIAL USE: YES X NO ____ PORTION X ALL ____ TYPE IRR

IF PARTIAL USE, SKETCH OF LAND IRRIGATED.

____ 1/4 ____ 1/4 SEC ____

____ 1/4 ____ 1/4 SEC ____

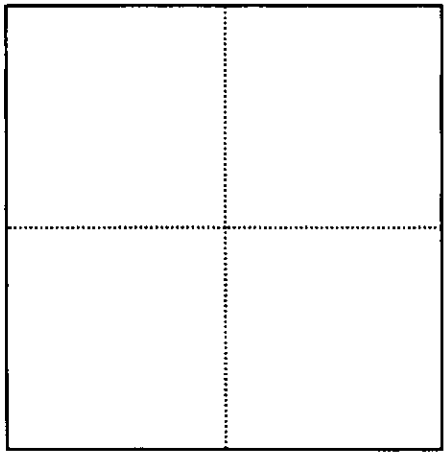

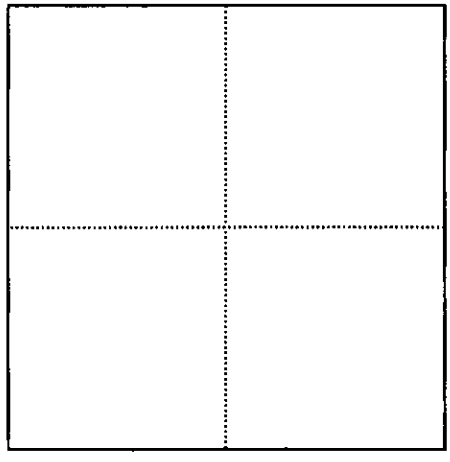

REMARKS: ____

SIGNATURE: Walter L. Sandelain

DATE: 10/19/2004

PUMPAGE INVENTORY FIELD REPORT

BASIN NO: 203

PERMIT NO: 11724, 16721 & 19119

WELL: YES X NO ____

METER SER NO: ____

PUMP: YES X NO ____

PUMP TYPE: ____

MOTOR: YES X NO ____

MOTOR TYPE: ____

METER: YES ____ NO X

METER READ: ____

PHOTO: YES ____ NO X

ACRES IRR: 0

BENEFICIAL USE: YES ____ NO X PORTION ____ ALL ____ TYPE IRR

IF PARTIAL USE, SKETCH OF LAND IRRIGATED.

____ 1/4 ____ 1/4 SEC ____

____ 1/4 ____ 1/4 SEC ____

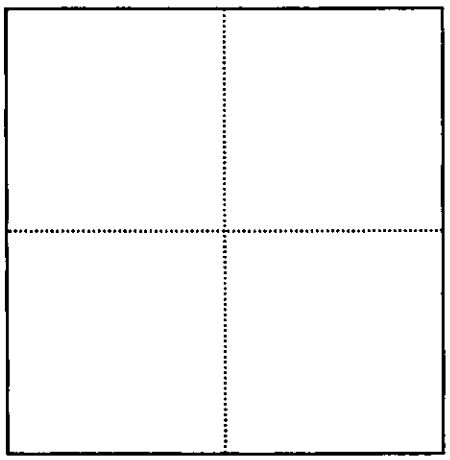

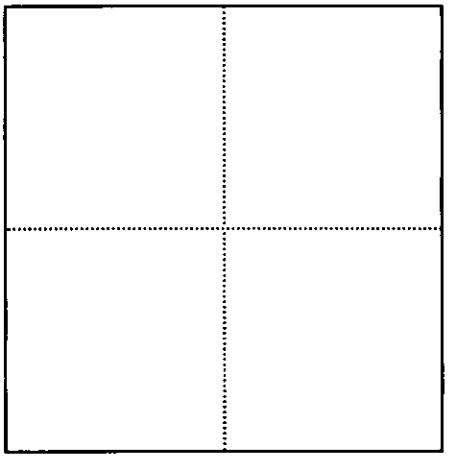

REMARKS: ____

SIGNATURE: Walter L. Cardelini

DATE: 10/19/2004

PUMPAGE INVENTORY FIELD REPORT

BASIN NO: 203

PERMIT NO: 11968 & 20154

WELL: YES X NO ____

METER SER NO: ____

PUMP: YES X NO ____

PUMP TYPE: Turbine

MOTOR: YES X NO ____

MOTOR TYPE: ____

METER: YES ____ NO X

METER READ: ____

PHOTO: YES ____ NO X

ACRES IRR: 120.3

BENEFICIAL USE: YES X NO ____ PORTION X ALL ____ TYPE IRR

IF PARTIAL USE, SKETCH OF LAND IRRIGATED.

____ 1/4 ____ 1/4 SEC ____

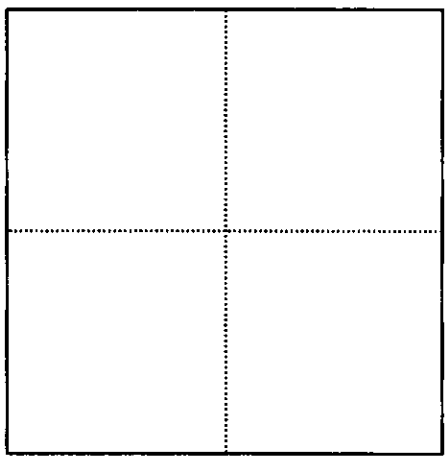

____ 1/4 ____ 1/4 SEC ____

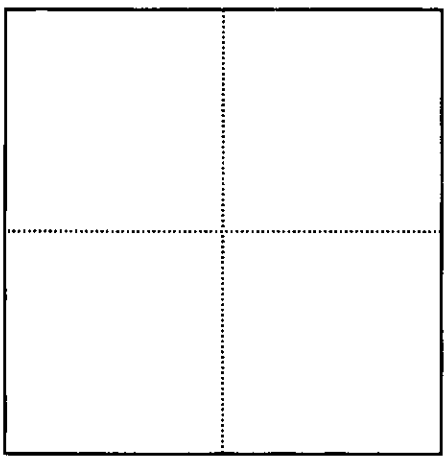

REMARKS: ____

SIGNATURE: Walter A. Cundiff

DATE: 10/19/2004

PUMPAGE INVENTORY FIELD REPORT

BASIN NO: 203 PERMIT NO: 11973 & 49320

WELL: YES X NO ____ METER SER NO: ____

PUMP: YES X NO ____ PUMP TYPE: ____

MOTOR: YES X NO ____ MOTOR TYPE: ____

METER: YES ____ NO X METER READ: ____

PHOTO: YES ____ NO X ACRES IRR: 94.35

BENEFICIAL USE: YES X NO ____ PORTION ____ ALL X TYPE IRR

IF PARTIAL USE, SKETCH OF LAND IRRIGATED.

____ 1/4 ____ 1/4 SEC ____

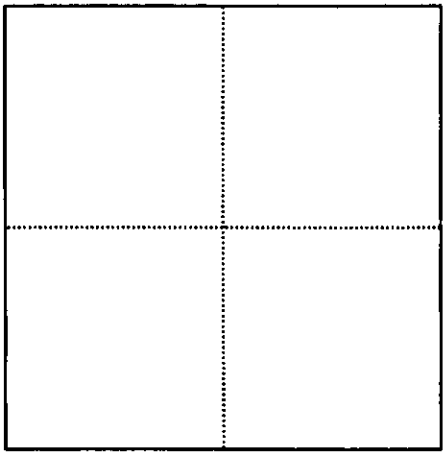

____ 1/4 ____ 1/4 SEC ____

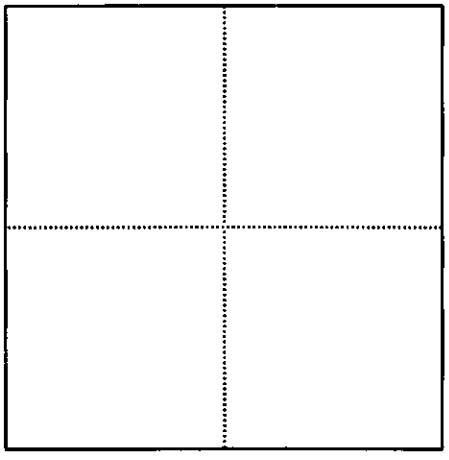

REMARKS: ____

SIGNATURE: Walter L. Lundstrom DATE: 10/19/2004

PUMPAGE INVENTORY FIELD REPORT

BASIN NO: 203 PERMIT NO: 11992

WELL: YES X NO ____ METER SER NO: ____

PUMP: YES X NO ____ PUMP TYPE: Turbine

MOTOR: YES X NO ____ MOTOR TYPE: ____

METER: YES ____ NO X METER READ: ____

PHOTO: YES ____ NO X ACRES IRR: 40.6

BENEFICIAL USE: YES X NO ____ PORTION ____ ALL X TYPE IRR

IF PARTIAL USE, SKETCH OF LAND IRRIGATED.

____ 1/4 ____ 1/4 SEC ____

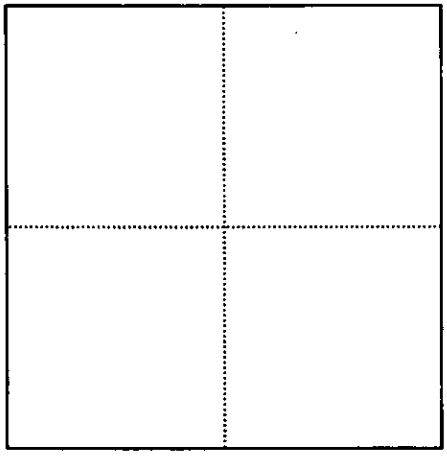

____ 1/4 ____ 1/4 SEC ____

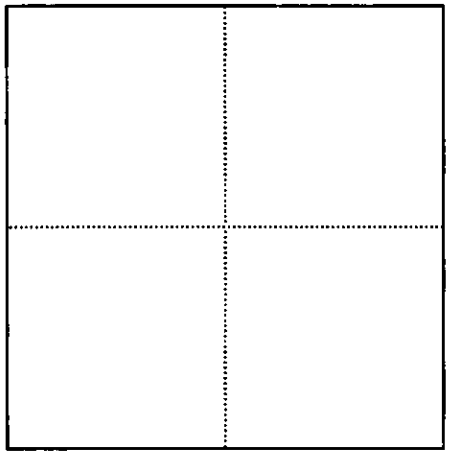

REMARKS: ____

SIGNATURE: Walter R. Candelaria DATE: 10/19/2004

PUMPAGE INVENTORY FIELD REPORT

BASIN NO: 203

PERMIT NO: 12249 & 13047

WELL: YES X NO ____

METER SER NO: ____

PUMP: YES X NO ____

PUMP TYPE: Turbine

MOTOR: YES X NO ____

MOTOR TYPE: ____

METER: YES ____ NO X

METER READ: ____

PHOTO: YES ____ NO X

ACRES IRR: 92.7

BENEFICIAL USE: YES X NO ____ PORTION ____ ALL X TYPE IRR

IF PARTIAL USE, SKETCH OF LAND IRRIGATED.

____ 1/4 ____ 1/4 SEC ____

____ 1/4 ____ 1/4 SEC ____

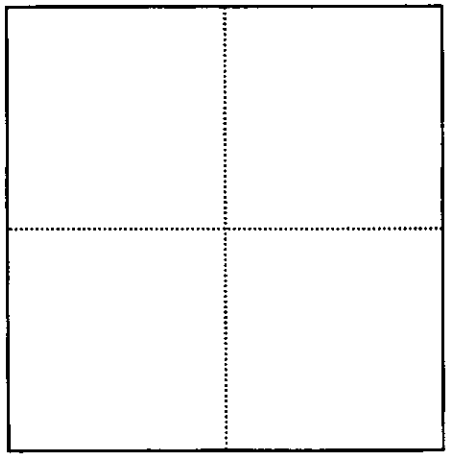

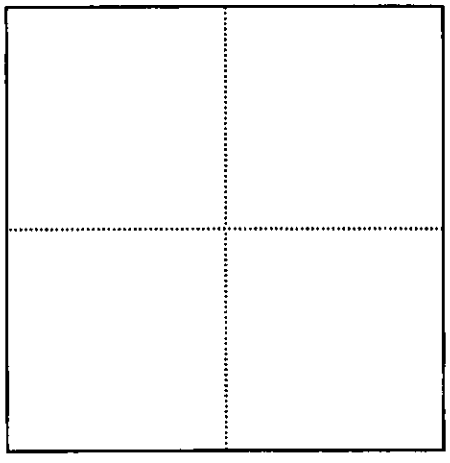

REMARKS: ____

SIGNATURE: Walter L Cardelain

DATE: 10/19/2004

PUMPAGE INVENTORY FIELD REPORT

BASIN NO: 203 PERMIT NO: 12387 & 21038

WELL: YES X NO ____ METER SER NO: ____

PUMP: YES X NO ____ PUMP TYPE: ____

MOTOR: YES X NO ____ MOTOR TYPE: ____

METER: YES ____ NO X METER READ: ____

PHOTO: YES ____ NO X ACRES IRR: 0

BENEFICIAL USE: YES ____ NO X PORTION ____ ALL ____ TYPE IRR

IF PARTIAL USE, SKETCH OF LAND IRRIGATED.

____ 1/4 ____ 1/4 SEC ____

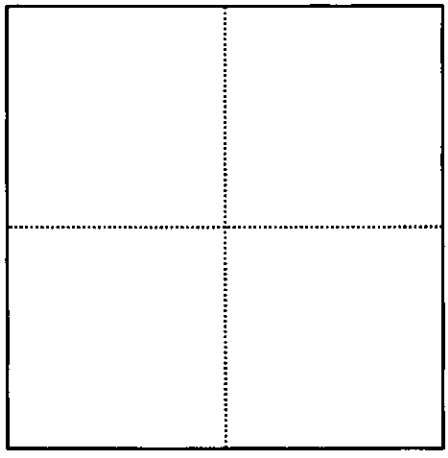

____ 1/4 ____ 1/4 SEC ____

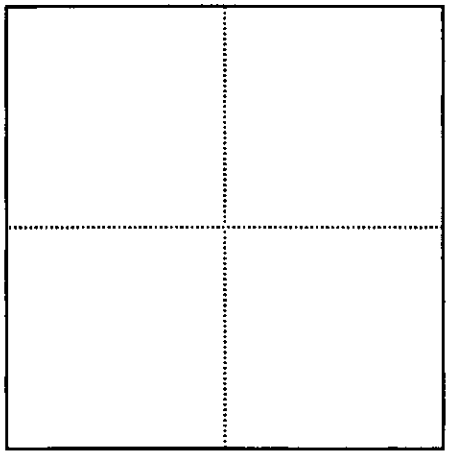

REMARKS: ____

SIGNATURE: Walter L. Randolph DATE: 10/19/2004

PUMPAGE INVENTORY FIELD REPORT

BASIN NO: 203

PERMIT NO: 12435 & 19753

WELL: YES X NO ____

METER SER NO: ____

PUMP: YES X NO ____

PUMP TYPE: Turbine

MOTOR: YES X NO ____

MOTOR TYPE: ____

METER: YES ____ NO X

METER READ: ____

PHOTO: YES ____ NO X

ACRES IRR: 32.3

BENEFICIAL USE: YES X NO ____ PORTION ____ ALL X TYPE IRR

IF PARTIAL USE, SKETCH OF LAND IRRIGATED.

____ 1/4 ____ 1/4 SEC ____

____ 1/4 ____ 1/4 SEC ____

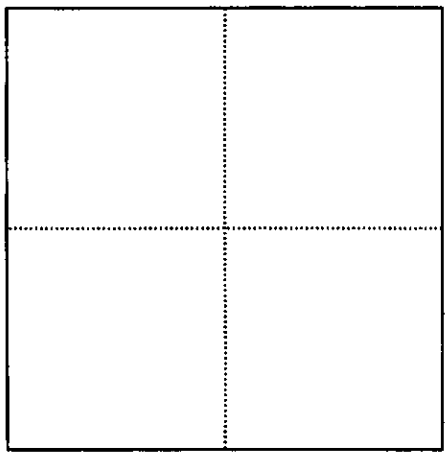

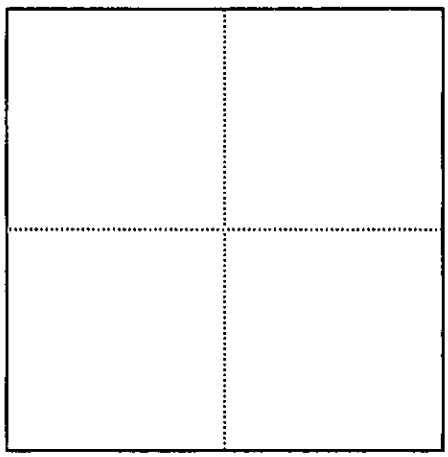

REMARKS: ____

SIGNATURE: Walter L. Sandelin

DATE: 10/19/2004

PUMPAGE INVENTORY FIELD REPORT

BASIN NO: 203 PERMIT NO: 13045

WELL: YES X NO ____ METER SER NO: ____

PUMP: YES X NO ____ PUMP TYPE: ____

MOTOR: YES X NO ____ MOTOR TYPE: ____

METER: YES ____ NO X METER READ: ____

PHOTO: YES ____ NO X ACRES IRR: 8

BENEFICIAL USE: YES X NO ____ PORTION ____ ALL X TYPE IRR

IF PARTIAL USE, SKETCH OF LAND IRRIGATED.

____ 1/4 ____ 1/4 SEC ____

____ 1/4 ____ 1/4 SEC ____

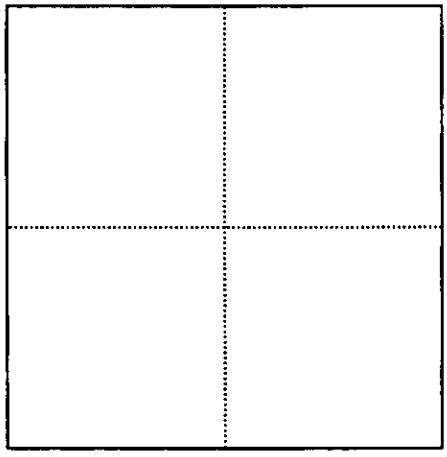

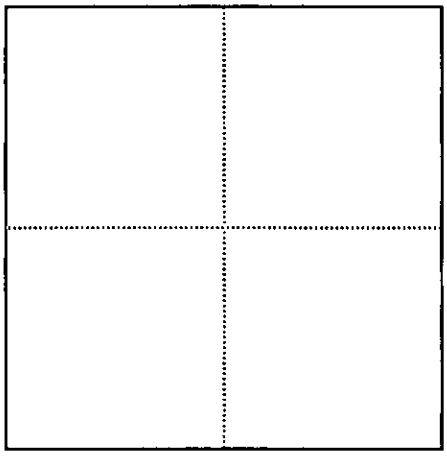

REMARKS: ____

SIGNATURE: Walter L. Vandelaan DATE: 10/19/2004

PUMPAGE INVENTORY FIELD REPORT

BASIN NO: 203

PERMIT NO: 14193, 14834 &

WELL: YES X NO ____

METER SER NO: ____

PUMP: YES X NO ____

PUMP TYPE: Turbine

MOTOR: YES X NO ____

MOTOR TYPE: ____

METER: YES ____ NO X

METER READ: ____

PHOTO: YES ____ NO X

ACRES IRR: 166.5

BENEFICIAL USE: YES X NO ____ PORTION X ALL ____ TYPE IRR

IF PARTIAL USE, SKETCH OF LAND IRRIGATED.

____ 1/4 ____ 1/4 SEC ____

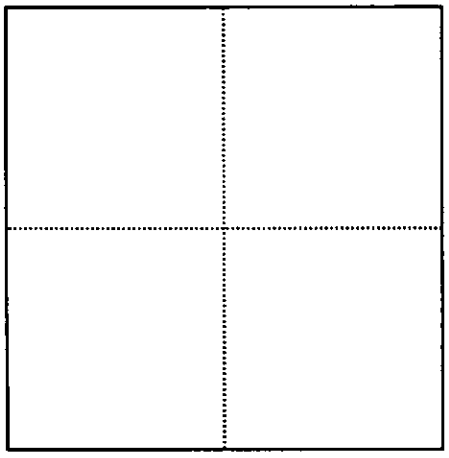

____ 1/4 ____ 1/4 SEC ____

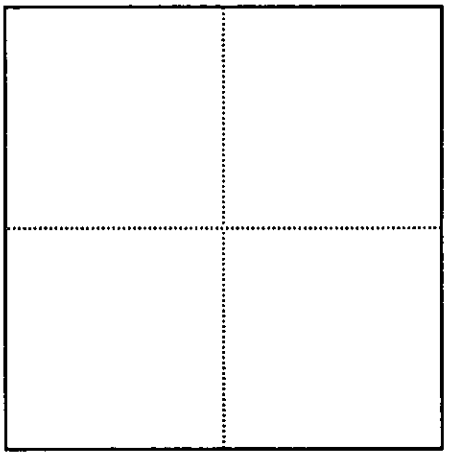

REMARKS: Additional Permits in this PBU 19328, 19788, 19789, 19790 and 20139, 20264, 21452, 22935, 28235

SIGNATURE: Walter L Gaudelain

DATE: 10/19/2004

PUMPAGE INVENTORY FIELD REPORT

BASIN NO: 203

PERMIT NO: 21206 & 65119

WELL: YES X NO ____

METER SER NO: 73316

PUMP: YES X NO ____

PUMP TYPE: Sub.

MOTOR: YES ____ NO X

MOTOR TYPE: ____

METER: YES X NO ____

METER READ: ____

PHOTO: YES ____ NO X

ACRES IRR: 48

BENEFICIAL USE: YES X NO ____ PORTION X ALL ____ TYPE IRR

IF PARTIAL USE, SKETCH OF LAND IRRIGATED.

____ 1/4 ____ 1/4 SEC ____

____ 1/4 ____ 1/4 SEC ____

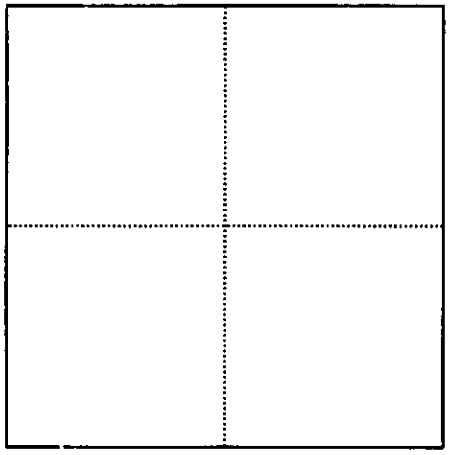

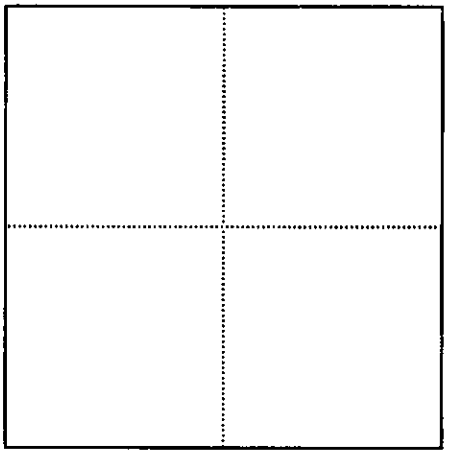

REMARKS: ____

SIGNATURE: Walter L. Candelaria

DATE: 10/19/2004

PUMPAGE INVENTORY FIELD REPORT

BASIN NO: 206

PERMIT NO: 21236, 21237 & 24680

WELL: YES X NO ____

METER SER NO: ____

PUMP: YES X NO ____

PUMP TYPE: ____

MOTOR: YES X NO ____

MOTOR TYPE: ____

METER: YES ____ NO X

METER READ: ____

PHOTO: YES ____ NO X

ACRES IRR: 264.3

BENEFICIAL USE: YES X NO ____ PORTION ____ ALL X TYPE IRR

IF PARTIAL USE, SKETCH OF LAND IRRIGATED.

____ 1/4 ____ 1/4 SEC ____

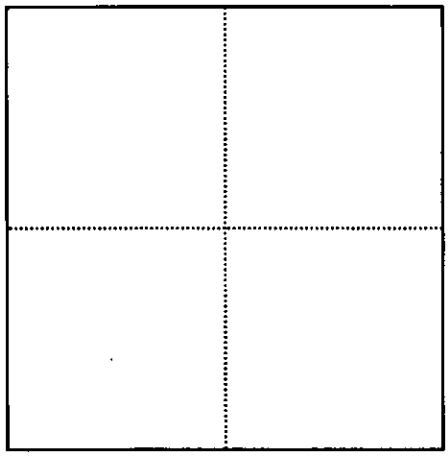

____ 1/4 ____ 1/4 SEC ____

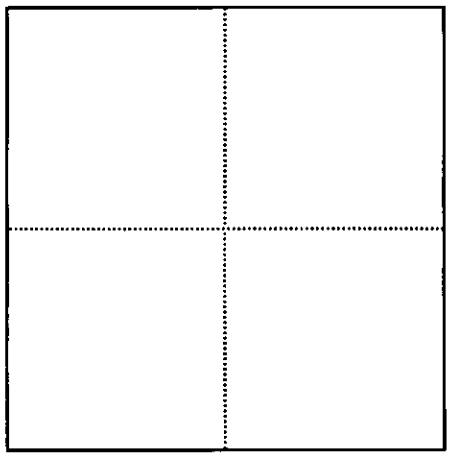

REMARKS: ____

SIGNATURE: Walter L. Candelaria

DATE: 10/19/2004

PUMPAGE INVENTORY FIELD REPORT

BASIN NO: 203 PERMIT NO: 22477

WELL: YES X NO ____ METER SER NO: ____

PUMP: YES X NO ____ PUMP TYPE: Turbine

MOTOR: YES X NO ____ MOTOR TYPE: ____

METER: YES ____ NO X METER READ: ____

PHOTO: YES ____ NO X ACRES IRR: 70

BENEFICIAL USE: YES X NO ____ PORTION X ALL ____ TYPE IRR

IF PARTIAL USE, SKETCH OF LAND IRRIGATED.

____ 1/4 ____ 1/4 SEC ____

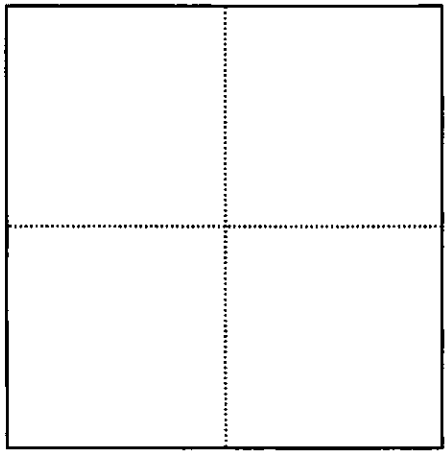

____ 1/4 ____ 1/4 SEC ____

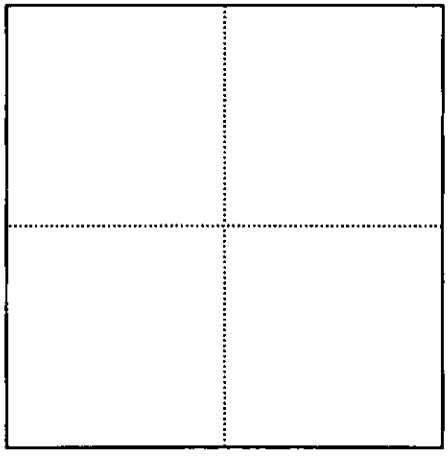

REMARKS: ____

SIGNATURE: Walter L. Randolph DATE: 10/19/2004

PUMPAGE INVENTORY FIELD REPORT

BASIN NO: 203 PERMIT NO: 22576

WELL: YES X NO ____ METER SER NO: ____

PUMP: YES X NO ____ PUMP TYPE: ____

MOTOR: YES X NO ____ MOTOR TYPE: ____

METER: YES ____ NO X METER READ: ____

PHOTO: YES ____ NO X ACRES IRR: 2

BENEFICIAL USE: YES X NO ____ PORTION X ALL ____ TYPE IRR

IF PARTIAL USE, SKETCH OF LAND IRRIGATED.

____ 1/4 ____ 1/4 SEC ____

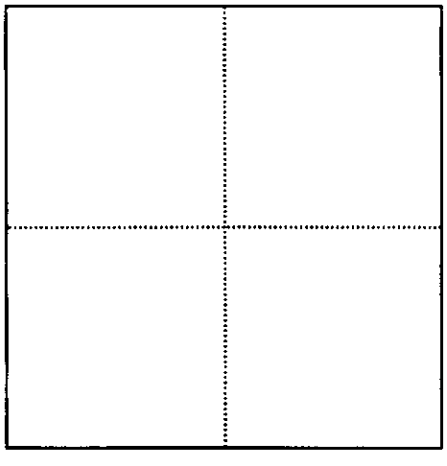

____ 1/4 ____ 1/4 SEC ____

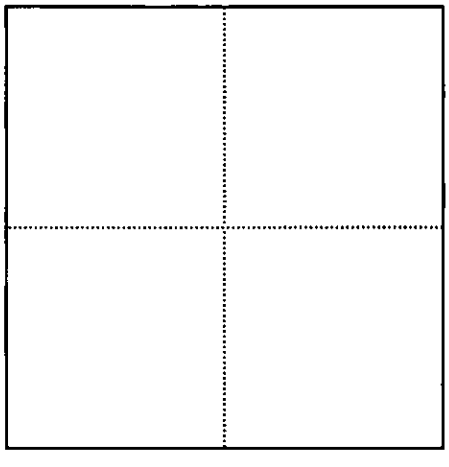

REMARKS: ____

SIGNATURE: [signature] DATE: 10/19/2004

PUMPAGE INVENTORY FIELD REPORT

BASIN NO: 203 PERMIT NO: 23105

WELL: YES X NO ____ METER SER NO: ____

PUMP: YES X NO ____ PUMP TYPE: ____

MOTOR: YES X NO ____ MOTOR TYPE: ____

METER: YES ____ NO X METER READ: ____

PHOTO: YES ____ NO X ACRES IRR: 0

BENEFICIAL USE: YES ____ NO X PORTION ____ ALL ____ TYPE IRR

IF PARTIAL USE, SKETCH OF LAND IRRIGATED.

____ 1/4 ____ 1/4 SEC ____

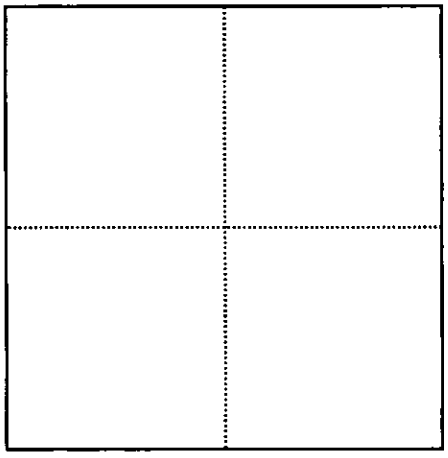

____ 1/4 ____ 1/4 SEC ____

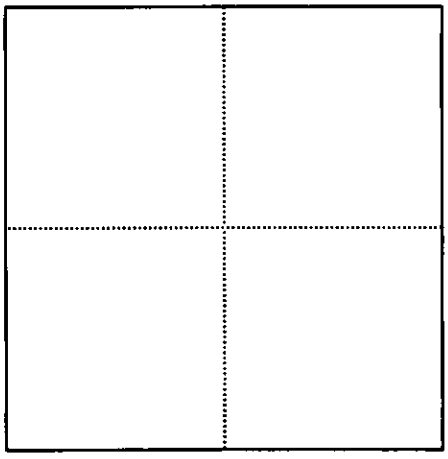

REMARKS: ____

SIGNATURE: Walter L. Lanchester DATE: 10/19/2005

PUMPAGE INVENTORY FIELD REPORT

BASIN NO: 203 PERMIT NO: 23197

WELL: YES X NO ____ METER SER NO: ____

PUMP: YES X NO ____ PUMP TYPE: ____

MOTOR: YES X NO ____ MOTOR TYPE: ____

METER: YES ____ NO X METER READ: ____

PHOTO: YES ____ NO X ACRES IRR: 0

BENEFICIAL USE: YES ____ NO X PORTION ____ ALL ____ TYPE IRR

IF PARTIAL USE, SKETCH OF LAND IRRIGATED.

____ 1/4 ____ 1/4 SEC ____

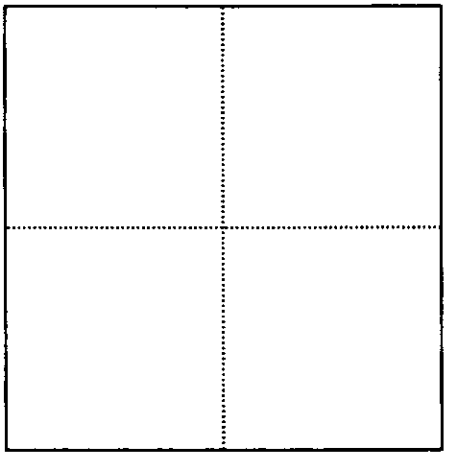

____ 1/4 ____ 1/4 SEC ____

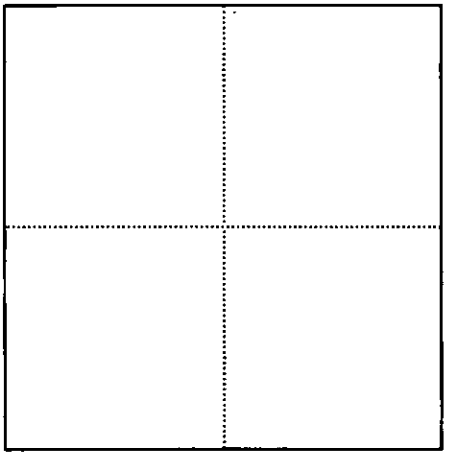

REMARKS: ____

SIGNATURE: Walter L. Gardelin DATE: 10/19/2005

PUMPAGE INVENTORY FIELD REPORT

BASIN NO: 203 PERMIT NO: 24327

WELL: YES X NO ____ METER SER NO: ____

PUMP: YES X NO ____ PUMP TYPE: ____

MOTOR: YES ____ NO X MOTOR TYPE: ____

METER: YES ____ NO X METER READ: ____

PHOTO: YES ____ NO X ACRES IRR: 0

BENEFICIAL USE: YES ____ NO X PORTION ____ ALL ____ TYPE IRR

IF PARTIAL USE, SKETCH OF LAND IRRIGATED.

____ 1/4 ____ 1/4 SEC ____

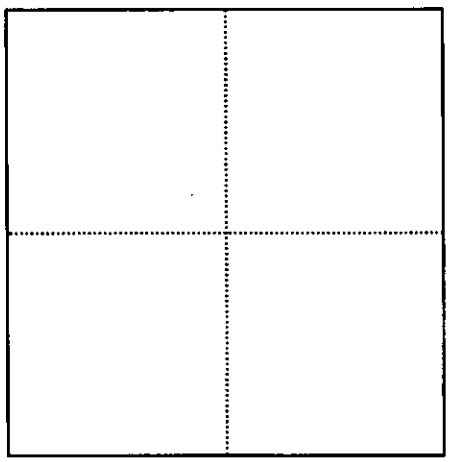

____ 1/4 ____ 1/4 SEC ____

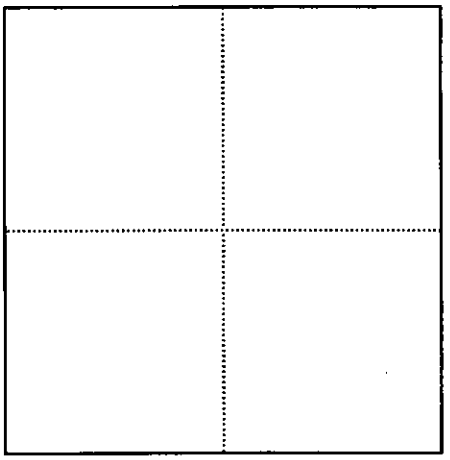

REMARKS: ____

SIGNATURE: Walter L. Candelaria DATE: 10/19/2004

PUMPAGE INVENTORY FIELD REPORT

BASIN NO: 203 PERMIT NO: 24349

WELL: YES X NO ____ METER SER NO: ____

PUMP: YES X NO ____ PUMP TYPE: Turbine

MOTOR: YES X NO ____ MOTOR TYPE: ____

METER: YES ____ NO X METER READ: ____

PHOTO: YES ____ NO X ACRES IRR: 20

BENEFICIAL USE: YES X NO ____ PORTION ____ ALL X TYPE IRR

IF PARTIAL USE, SKETCH OF LAND IRRIGATED.

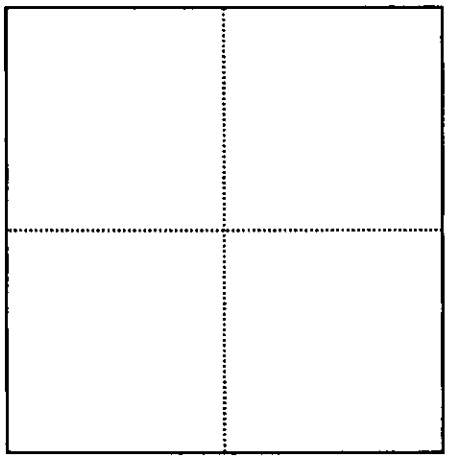

____ 1/4 ____ 1/4 SEC ____ ____ 1/4 ____ 1/4 SEC ____

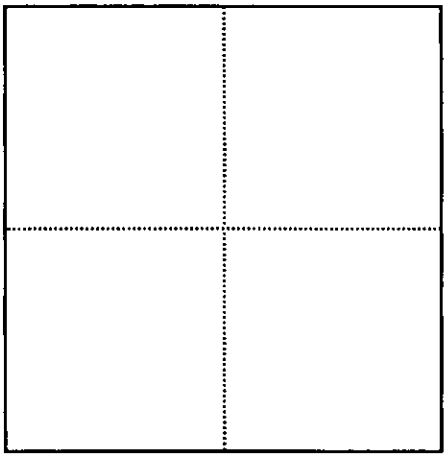

REMARKS: ____

SIGNATURE: Walter L. Candelari DATE: 10/19/2004

PUMPAGE INVENTORY FIELD REPORT

BASIN NO: 203 PERMIT NO: 25873

WELL: YES X NO ____ METER SER NO: ____

PUMP: YES X NO ____ PUMP TYPE: ____

MOTOR: YES X NO ____ MOTOR TYPE: ____

METER: YES ____ NO X METER READ: ____

PHOTO: YES ____ NO X ACRES IRR: 294.99

BENEFICIAL USE: YES X NO ____ PORTION X ALL ____ TYPE IRR

IF PARTIAL USE, SKETCH OF LAND IRRIGATED.

____ 1/4 ____ 1/4 SEC ____

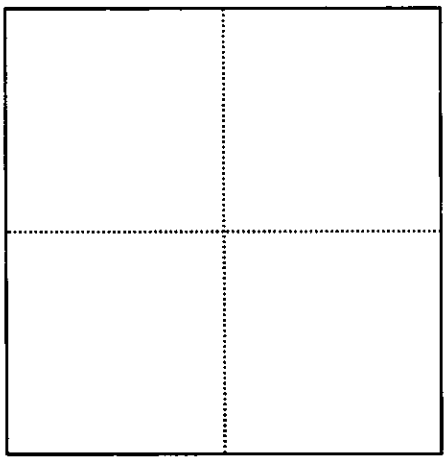

____ 1/4 ____ 1/4 SEC ____

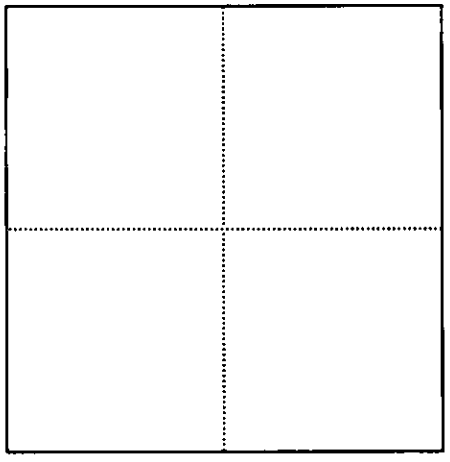

REMARKS: ____

SIGNATURE: Walter L. Gaudelain DATE: 10/19/2004

PUMPAGE INVENTORY FIELD REPORT

BASIN NO: 203 PERMIT NO: 29105

WELL: YES X NO ____ METER SER NO: ____

PUMP: YES X NO ____ PUMP TYPE: Turbine

MOTOR: YES X NO ____ MOTOR TYPE: ____

METER: YES ____ NO X METER READ: ____

PHOTO: YES ____ NO X ACRES IRR: 0

BENEFICIAL USE: YES ____ NO X PORTION ____ ALL ____ TYPE IRR

IF PARTIAL USE, SKETCH OF LAND IRRIGATED.

____ 1/4 ____ 1/4 SEC ____

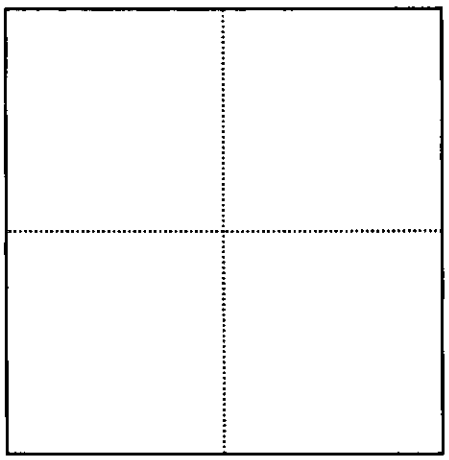

____ 1/4 ____ 1/4 SEC ____

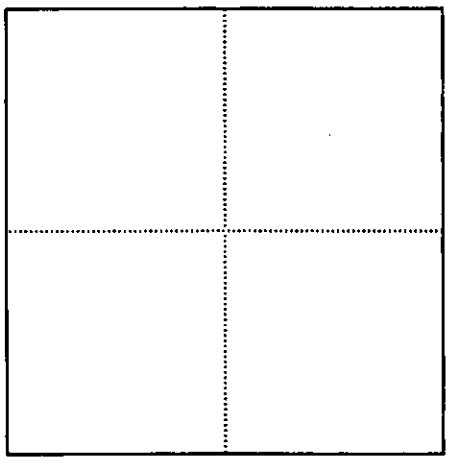

REMARKS: ____

SIGNATURE: Walter L. Candelaria DATE: 10/19/2004

PUMPAGE INVENTORY FIELD REPORT

BASIN NO: 203

PERMIT NO: 30247, 65702 & 65703, 65704

WELL: YES X NO ____

METER SER NO: ____

PUMP: YES X NO ____

PUMP TYPE: ____

MOTOR: YES X NO ____

MOTOR TYPE: ____

METER: YES ____ NO X

METER READ: ____

PHOTO: YES ____ NO X

ACRES IRR: 265.06

BENEFICIAL USE: YES X NO ____ PORTION X ALL ____ TYPE IRR

IF PARTIAL USE, SKETCH OF LAND IRRIGATED.

____ 1/4 ____ 1/4 SEC ____

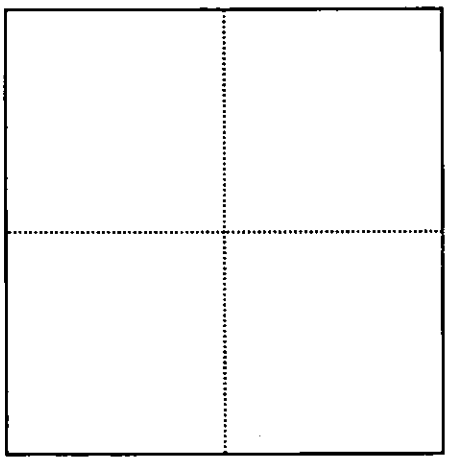

____ 1/4 ____ 1/4 SEC ____

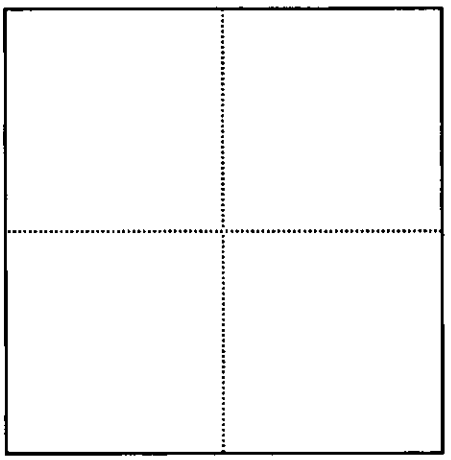

REMARKS: ____

SIGNATURE: Walter L. Lundstrom

DATE: 10/19/2004

PUMPAGE INVENTORY FIELD REPORT

BASIN NO: 203

PERMIT NO: 50714

WELL: YES X NO ____

METER SER NO: ____

PUMP: YES X NO ____

PUMP TYPE: Turbine

MOTOR: YES X NO ____

MOTOR TYPE: ____

METER: YES ____ NO X

METER READ: ____

PHOTO: YES ____ NO X

ACRES IRR: 8

BENEFICIAL USE: YES X NO ____ PORTION ____ ALL X TYPE IRR

IF PARTIAL USE, SKETCH OF LAND IRRIGATED.

____ 1/4 ____ 1/4 SEC ____

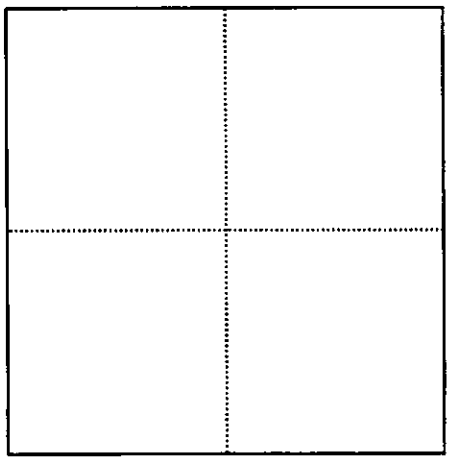

____ 1/4 ____ 1/4 SEC ____

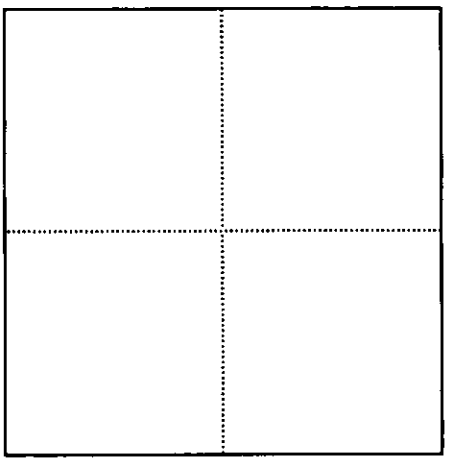

REMARKS: ____

SIGNATURE: Walter L. Lundeen

DATE: 10/19/2004

PUMPAGE INVENTORY FIELD REPORT

BASIN NO: 203

PERMIT NO: 57679 & 57680

WELL: YES X NO ____

METER SER NO: ____

PUMP: YES X NO ____

PUMP TYPE: ____

MOTOR: YES X NO ____

MOTOR TYPE: ____

METER: YES ____ NO X

METER READ: ____

PHOTO: YES ____ NO X

ACRES IRR: 0

BENEFICIAL USE: YES ____ NO X PORTION ____ ALL ____ TYPE IRR

IF PARTIAL USE, SKETCH OF LAND IRRIGATED.

____ 1/4 ____ 1/4 SEC ____

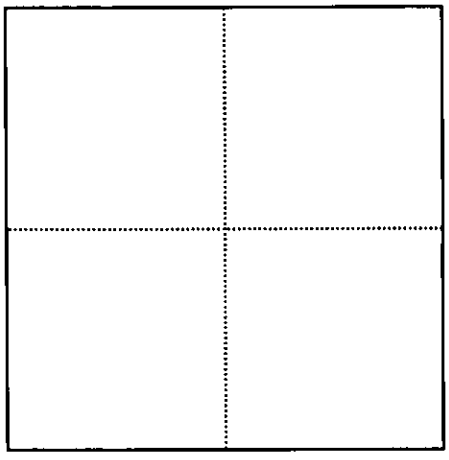

____ 1/4 ____ 1/4 SEC ____

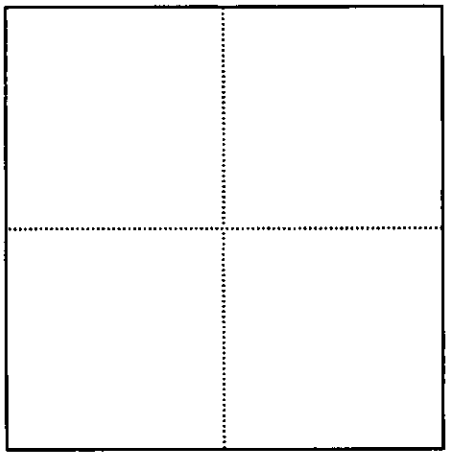

REMARKS: ____

SIGNATURE: Walter L. Candelaria

DATE: 10/19/2004

PUMPAGE INVENTORY FIELD REPORT

BASIN NO: 203

PERMIT NO: 58577, 58578 & 58579

WELL: YES X NO ____

METER SER NO: ____

PUMP: YES X NO ____

PUMP TYPE: ____

MOTOR: YES X NO ____

MOTOR TYPE: ____

METER: YES ____ NO X

METER READ: ____

PHOTO: YES ____ NO X

ACRES IRR: 106.26

BENEFICIAL USE: YES X NO ____ PORTION ____ ALL X TYPE IRR

IF PARTIAL USE, SKETCH OF LAND IRRIGATED.

____ 1/4 ____ 1/4 SEC ____

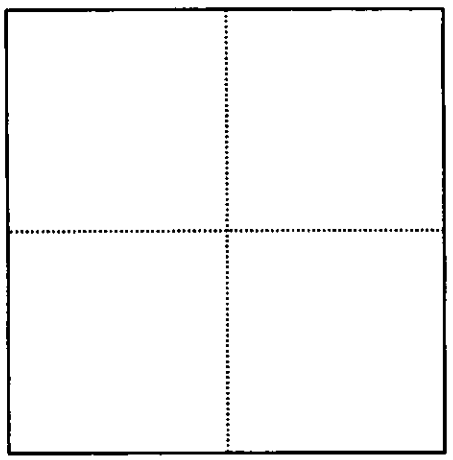

____ 1/4 ____ 1/4 SEC ____

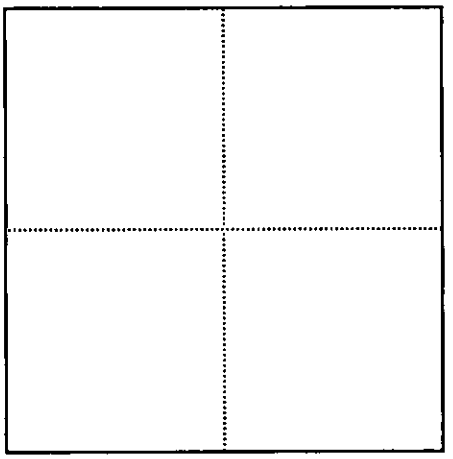

REMARKS: ____

SIGNATURE: Walter L. Lindstrom

DATE: 10/19/2004

PUMPAGE INVENTORY FIELD REPORT

BASIN NO: 203

PERMIT NO: 61612, 61613 & 61614

WELL: YES X NO ____

METER SER NO: ____

PUMP: YES X NO ____

PUMP TYPE: ____

MOTOR: YES X NO ____

MOTOR TYPE: ____

METER: YES ____ NO X

METER READ: ____

PHOTO: YES ____ NO X

ACRES IRR: 177.83

BENEFICIAL USE: YES X NO ____ PORTION ____ ALL X TYPE IRR

IF PARTIAL USE, SKETCH OF LAND IRRIGATED.

____ 1/4 ____ 1/4 SEC ____

____ 1/4 ____ 1/4 SEC ____

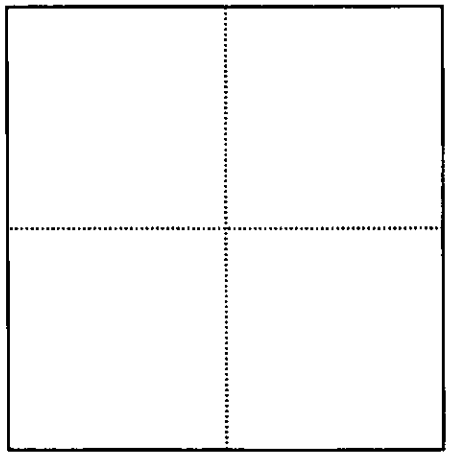

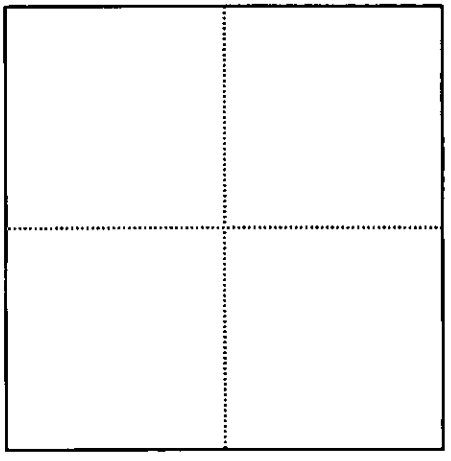

REMARKS: ____

SIGNATURE: Walter L. Sandelain

DATE: 10/19/2004

PUMPAGE INVENTORY FIELD REPORT

BASIN NO: 203 PERMIT NO: 62064

WELL: YES X NO ____ METER SER NO: 2154885

PUMP: YES X NO ____ PUMP TYPE: Sub.

MOTOR: YES ____ NO X MOTOR TYPE: ____

METER: YES X NO ____ METER READ: ____

PHOTO: YES ____ NO X ACRES IRR: 0

BENEFICIAL USE: YES X NO ____ PORTION X ALL ____ TYPE QM

IF PARTIAL USE, SKETCH OF LAND IRRIGATED.

____ 1/4 ____ 1/4 SEC ____

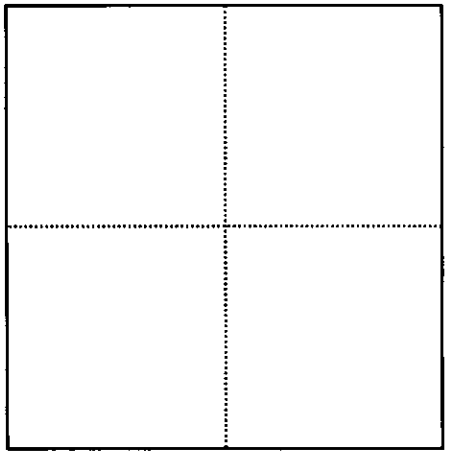

____ 1/4 ____ 1/4 SEC ____

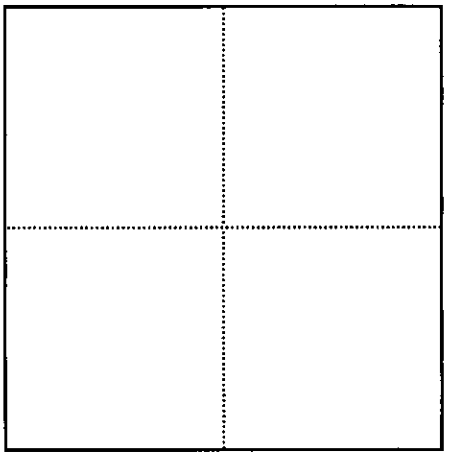

REMARKS: ____

SIGNATURE: Walter L. Vandelaar DATE: 10/19/2004

PUMPAGE INVENTORY FIELD REPORT

BASIN NO: 203

PERMIT NO: 63148 & 69149

WELL: YES X NO ____

METER SER NO: ____

PUMP: YES X NO ____

PUMP TYPE: Turbine

MOTOR: YES X NO ____

MOTOR TYPE: ____

METER: YES ____ NO X

METER READ: ____

PHOTO: YES ____ NO X

ACRES IRR: 78.07

BENEFICIAL USE: YES X NO ____ PORTION ____ ALL X TYPE IRR

IF PARTIAL USE, SKETCH OF LAND IRRIGATED.

____ 1/4 ____ 1/4 SEC ____

____ 1/4 ____ 1/4 SEC ____

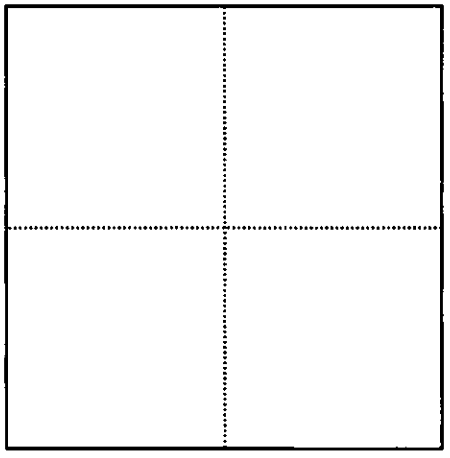

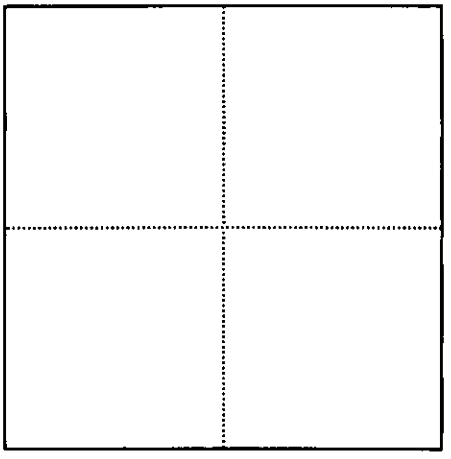

REMARKS: ____

SIGNATURE: Walter L. Lundelius

DATE: 10/19/2004

PUMPAGE INVENTORY FIELD REPORT

BASIN NO: 203

PERMIT NO: 67350, 67351 & 67352

WELL: YES X NO ____

METER SER NO: ____

PUMP: YES X NO ____

PUMP TYPE: Turbine

MOTOR: YES X NO ____

MOTOR TYPE: ____

METER: YES ____ NO X

METER READ: ____

PHOTO: YES ____ NO X

ACRES IRR: 290

BENEFICIAL USE: YES X NO ____ PORTION X ALL ____ TYPE IRR

IF PARTIAL USE, SKETCH OF LAND IRRIGATED.

____ 1/4 ____ 1/4 SEC ____

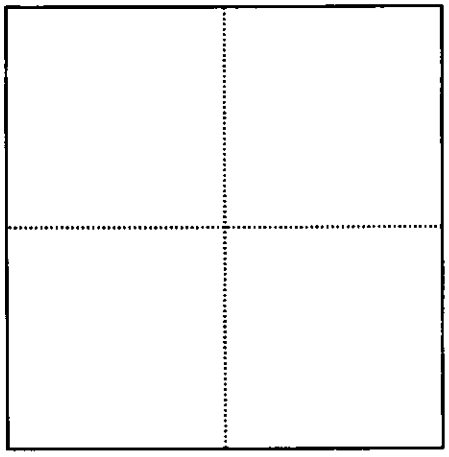

____ 1/4 ____ 1/4 SEC ____

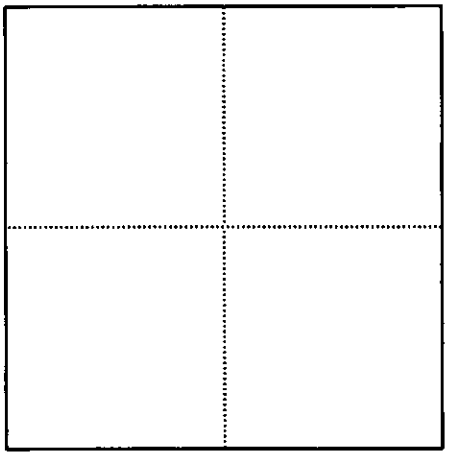

REMARKS: ____

SIGNATURE: Walter L. Candelari

DATE: 10/19/2004

PUMPAGE INVENTORY FIELD REPORT

BASIN NO: 203 PERMIT NO: 67483

WELL: YES X NO ____ METER SER NO: ____

PUMP: YES X NO ____ PUMP TYPE: Turbine

MOTOR: YES X NO ____ MOTOR TYPE: ____

METER: YES ____ NO X METER READ: ____

PHOTO: YES ____ NO X ACRES IRR: 116

BENEFICIAL USE: YES X NO ____ PORTION ____ ALL X TYPE IRR

IF PARTIAL USE, SKETCH OF LAND IRRIGATED.

____ 1/4 ____ 1/4 SEC ____

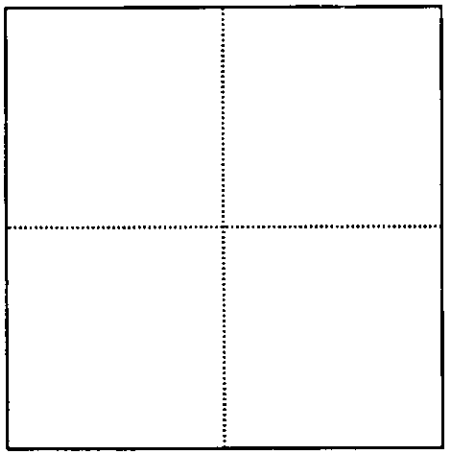

____ 1/4 ____ 1/4 SEC ____

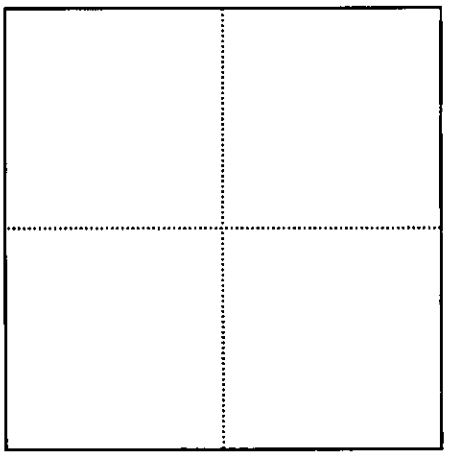

REMARKS: ____

SIGNATURE: Walter L. Randolph DATE: 10/19/2004

PUMPAGE INVENTORY FIELD REPORT

BASIN NO: 203

PERMIT NO: 64991 & 64992

WELL: YES X NO ____

METER SER NO: ____

PUMP: YES X NO ____

PUMP TYPE: Turbine

MOTOR: YES X NO ____

MOTOR TYPE: ____

METER: YES ____ NO X

METER READ: ____

PHOTO: YES ____ NO X

ACRES IRR: 12.45

BENEFICIAL USE: YES X NO ____ PORTION ____ ALL X TYPE IRR

IF PARTIAL USE, SKETCH OF LAND IRRIGATED.

____ 1/4 ____ 1/4 SEC ____

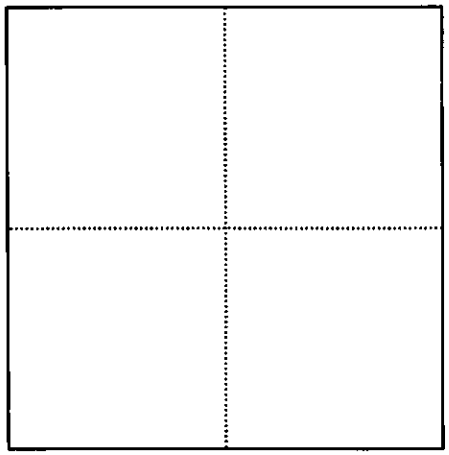

____ 1/4 ____ 1/4 SEC ____

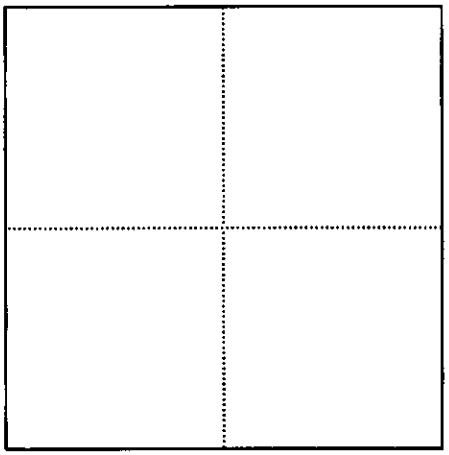

REMARKS: ____

SIGNATURE: Walter L. Lundstrom

DATE: 10/19/2004

PUMPAGE INVENTORY FIELD REPORT

BASIN NO: 203

PERMIT NO: V4354

WELL: YES X NO ____

METER SER NO: ____

PUMP: YES X NO ____

PUMP TYPE: Turbine

MOTOR: YES X NO ____

MOTOR TYPE: ____

METER: YES ____ NO X

METER READ: ____

PHOTO: YES ____ NO X

ACRES IRR: 12

BENEFICIAL USE: YES X NO ____ PORTION X ALL ____ TYPE IRR

IF PARTIAL USE, SKETCH OF LAND IRRIGATED.

____ 1/4 ____ 1/4 SEC ____

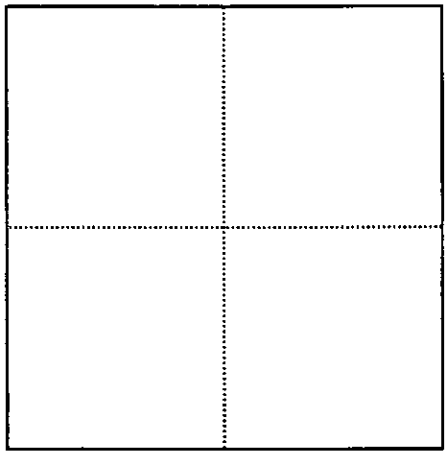

____ 1/4 ____ 1/4 SEC ____

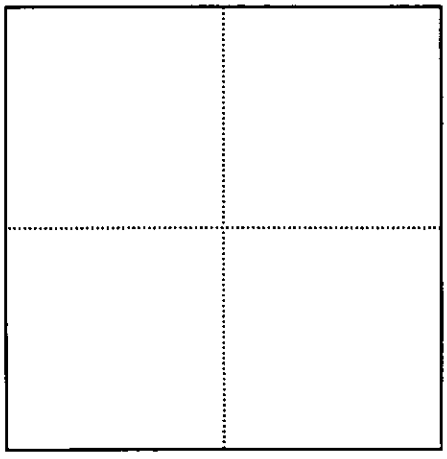

REMARKS: ____

SIGNATURE: Walter D. Cardelini

DATE: 10/19/2004

PUMPAGE INVENTORY FIELD REPORT

BASIN NO: 203

PERMIT NO: 20851

WELL: YES X NO ____

METER SER NO: ____

PUMP: YES X NO ____

PUMP TYPE: Turbine

MOTOR: YES X NO ____

MOTOR TYPE: ____

METER: YES ____ NO X

METER READ: ____

PHOTO: YES ____ NO X

ACRES IRR: 74.6

BENEFICIAL USE: YES X NO ____ PORTION ____ ALL X TYPE IRR

IF PARTIAL USE, SKETCH OF LAND IRRIGATED.

____ 1/4 ____ 1/4 SEC ____

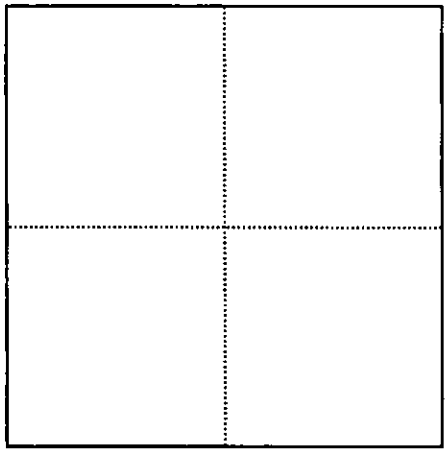

____ 1/4 ____ 1/4 SEC ____

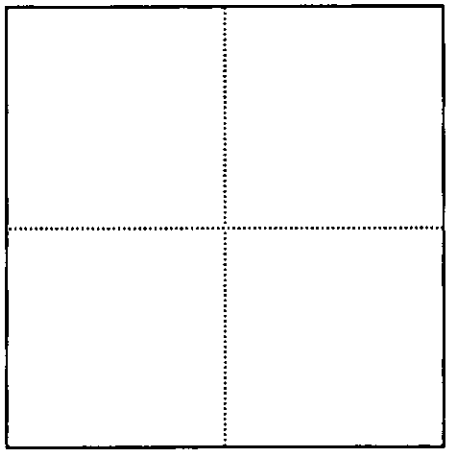

REMARKS: Well Flows at Apx. 30+/- GPM

SIGNATURE: Walter L. Candelaria

DATE: 10/19/2004