GROUND WATER PUMPAGE INVENTORY
PAHRANAGAT VALLEY, NO. 209
2004

IRRIGATION	3,732 Ac-Ft
ALAMO SEWER AND WATER	277 Ac-Ft
COMMERCIAL AND QUASI-MUNICIPAL	16 Ac-Ft
STOCK WATER	47 Ac-Ft
DOMESTIC (Estimated at 1.0 Ac-Ft per domestic well) Domestic wells drilled in 2004 = 1 (Total = 92)	92 Ac-Ft
Total	4,164 Ac-Ft

GROUNDWATER PUMPAGE INVENTORY
PAHRANAGAT VALLEY, NO 209
2004

NUMBER	STATUS	OWNER OF RECORD	PLACE OF USE 1/4	1/4	S	T	R	ACRES OR DUTY	ACRES IRR OR USE	USED (A/F)	REMARKS
12898	Cert.	Alamo Water & Sewer			32	6	61	873.60	QM	**276.50**	
30161	Permit				5	7	61				
30162	Permit				8						
45908	Permit										
45909	Permit										
54514	Permit										
55533	Permit										
13441	Cert.	Stewart Bros. Co.	NW	NW	1	4	60	8.05	8.05	40.25	
13442	Cert.		SW	NW	1			13.50	1.00	5.00	
27729	Cert.		NW	SW	1			13.39	6.00	30.00	
27730	Cert.		SW	SW	1			2.21	2.21	11.05	
			NE	NE	2			35.06	23.00	115.00	Includes 4.6 acres from 13442
			SE	NE	2			24.88	1.00	5.00	
			NE	SE	2			40.00	40.00	200.00	
			NW	SE	2			14.23	14.23	71.15	
			SW	SE	2			12.09	4.50	22.50	
			SE	SE	2			39.35	18.16	90.80	
			NE	NE	11			23.03	0.00	0.00	Includes 9.25 acres from 13441
			SE	NE	11			3.16	0.00	0.00	
			SW	NE	11			3.61	3.00	15.00	
			NW	SE	11			35.42	34.00	170.00	
			SW	SW	36	3	60	19.21	19.00	95.00	
			NW	SW	36			12.80	12.00	60.00	
			TOTAL					299.99	186.15	**930.75**	

GROUNDWATER PUMPAGE INVENTORY
PAHRANAGAT VALLEY, NO 209
2004

NUMBER	STATUS	OWNER OF RECORD	PLACE OF USE 1/4	1/4	S	T	R	ACRES OR DUTY	ACRES IRR OR USE	USED (A/F)	REMARKS
19475	Cert.	William Schofield	NE	NE	34	4	60	4.50	4.50		Area north of house irrigated
			SE	NE				10.20	0.60		
			TOTAL					14.70	5.10	**25.50**	
25906	Cert.	Dept. of Fish	NE	SE	22	4	60	1.70			25906 is limited to 405 Ac-Ft
25913	Cert.	and Game	SE	SE				3.20			25913 is limited to 270 Ac-Ft
			NE	SW	23			23.90			Not to exceed 620.0 A/F
			NW	SW				30.10			combined.
			SW	SW				39.70			
			SE	SW				9.10			Pumpage includes No. 25907
			NW	NW	26			15.70			
			NE	NW				0.60			
			TOTAL					124.00	0.00	**32.30**	
25907	Cert.	Dept. of Fish & Game State of Nevada, Frency & Nesbitt Lakes (Hiko)						N/A for two lakes	0.00	**0.00**	Limited to what well can produce, not to exceed diversion rate expanded 803.6 ac-ft/yr
26638	Cert.	Leo Stewart	SW	SE	8	7	61	10.00	6.00	30.00	5.0 Ac-Ft/Ac
			NW	NE	17			40.00	7.30	36.50	5.0 Ac-Ft/Ac
			NE	NE				40.00	34.60	103.80	3.0 Ac-Ft/Ac
			SE	NE				40.00	17.00	51.00	3.0 Ac-Ft/Ac
			TOTAL					130.00	64.90	**221.30**	

GROUNDWATER PUMPAGE INVENTORY
PAHRANAGAT VALLEY, NO 209
2004

NUMBER	STATUS	OWNER OF RECORD	PLACE OF USE 1/4	1/4	S	T	R	ACRES OR DUTY	ACRES IRR OR USE	USED (A/F)	REMARKS
26653	Cert.	Pahranagat Refuge			2	8	61				26653 is limited to 962.88 Ac-Ft
28295	Cert.				10	8	61				28295 is limited to 723.795 Ac-Ft
					11	8	61				A total of 1686.675 Ac-Ft
					14	8	61				Max 4 Ac-Ft/Yr from all sources
					23	8	61				
					24	8	61				Used for trees during the
					25	8	61				summer and to fill ponds and for
					31	8	62				irrigation until October 20, 2004
					32	8	62				
					4	9	62				West well in-op
					5	9	62				
			TOTAL					1588.80	0.00	**100.00**	
28296	Cert.	Sheldon Gifford			32	6	61	29.85	29.85	**74.63**	Supplemental to surface water credit @ 2.5 Ac-Ft/Ac
28642	Cert.	LDS Church	NE	NW	10	5	60	5.00	0.00		Cert. under 28642 for 120 acres
35256	Cert.	Robert C. Lewis	SE	NW	10	5	60	39.00	0.00		
52120	Cert.		NE	SW	10	5	60	31.00	0.00		
			NW	NE	10	5	60	3.40	0.50		POU includes Davis portion
			SW	NE	10	5	60	40.00	36.00		POU includes Davis portion
			NW	SE	10	5	60	40.00	20.00		
			TOTAL					158.40	56.50	**141.25**	Credit @ 2.5 Ac-Ft/Ac

GROUNDWATER PUMPAGE INVENTORY
PAHRANAGAT VALLEY, NO 209
2004

NUMBER	STATUS	OWNER OF RECORD	PLACE OF USE 1/4	1/4	S	T	R	ACRES OR DUTY	ACRES IRR OR USE	USED (A/F)	REMARKS
32354	Cert.	Keith Murray	SE	SW	11	4	60	12.70			
35054	Cert.	Whipple	SW	SW	11			11.30			
35055	Cert.		NW	NW	14			26.70			
			NE	NW	14			33.70			
			SW	NW	14			15.40			
			TOTAL					99.80	99.80	**498.00**	
35453	Cert.	Joe V. Higbee	NW	SW	32	6	61	8.00	8.00	40.00	Portion irrigated with surface
			NE	SW	32	6	61	20.00	20.00	50.00	water.
			TOTAL					28.00	28.00	**90.00**	Assigned duty 2.5 Ac-Ft/Ac
35739	Cert.	Charles Wadsworth	NE	NW	23	4	60	20.00			Power meter removed
			NW	NW	23	4	60	9.00			
			TOTAL					29.00	0.00	**0.00**	
45759	Cert.	Buckhorn Ranch	NW	NE	21	7	61	27.41	27.41		
52013	Cert.		NE	NE				7.29	7.29		
			SW	NE				14.68	14.68		
			SE	NE				38.11	38.11		
			TOTAL					87.49	87.49	**437.45**	

GROUNDWATER PUMPAGE INVENTORY
PAHRANAGAT VALLEY, NO 209
2004

NUMBER	STATUS	OWNER OF RECORD	PLACE OF USE 1/4	1/4	S	T	R	ACRES OR DUTY	ACRES IRR OR USE	USED (A/F)	REMARKS
45761	Cert.	LDS Church	SE	SE	17	7	62	2.20	SW	**2.20**	No field sheet
48333	Cert.	Joe V. Higbee	SW	NE	32	6	61	13.50	0.00	**0.00**	
48913	Cert.	Spencer	SW	SE	30	6	61	3.45	3.45	**17.25**	
53698	Permit	Lange	NW	NE	31	6	61	10.00	7.50	**37.50**	
55918	Permit	Whipple	NE	SE	18	6	61	20.00			
			NW	SE	18			20.00			
			SE	SE	18			20.00			
			SW	SE	18			20.00			
			TOTAL					80.00	0.00	**0.00**	
55919	Permit	Whipple	NW	SW	18	6	61	40.00			
			NE	SW	18			20.00			
			SE	SW	18			20.00			
			TOTAL					80.00	0.00	**0.00**	
55920	Permit	Whipple	NE	SE	19	6	61	40.00			
								40.00	0.00	**0.00**	

GROUNDWATER PUMPAGE INVENTORY
PAHRANAGAT VALLEY, NO 209
2004

NUMBER	STATUS	OWNER OF RECORD	PLACE OF USE 1/4	1/4	S	T	R	ACRES OR DUTY	ACRES IRR OR USE	USED (A/F)	REMARKS
56364	Cert.	Lewis	NE	SW	16	7	61	7.97	7.97	21.10	7.5 acres NE SW supplemental
			NW	SE				1.91	1.44	7.20	to decree water @2.5 ac-ft/ac
								9.88	9.41	**28.30**	
59308	Permit	LDS Church	NE	NW	10	5	60	7.80	SW	**7.80**	
			SE	NW							
61880	Cert.	Hansen	NE	SW	16	7	61	1.10	0.55	**2.75**	
62864	Permit	Hansen	NE	NE	34	4	60	20.00	20.00	**100.00**	Alfalfa
68334	Permit										
63238	Permit	Givers Gain LLC	NE	NE	31	6	61	19.00	CM	**14.90**	
67699	Permit		SE	NE							
			NW	NW	32						
			SW	NW							
65679	Permit	Lincoln County	NE	NE	8	7	61	215.50	CM	**0.00**	
				NW	9						
				NE							
			N2	SW							

GROUNDWATER PUMPAGE INVENTORY
PAHRANAGAT VALLEY, NO 209
2004

NUMBER	STATUS	OWNER OF RECORD	PLACE OF USE 1/4	1/4	S	T	R	ACRES OR DUTY	ACRES IRR OR USE	USED (A/F)	REMARKS
67150	Permit	U.S. Fish and Wild	SE NE SW NW	NE SE NW SW	10 11	8	61	0.92	QM	**0.92**	
68412	Permit	HT Cabins LLC	SE	SW	06	6	61	3.70	CM	**0.00**	
70509	Permit	Wright	NW	SE	15	4	61	2.20	SW	**2.20**	100 cattle
V-03154	Proof	Buckhorn Ranch	NW	SE	24	8	61	11.66	SW	**11.66**	500 cattle, 30 horses Duty figured at 20 gallons per day per animal.
V-03155	Proof	Buckhorn Ranch	NW	SE	24	8	61	11.66	SW	**11.66**	500 cattle, 30 horses Duty figured at 20 gallons per day per animal.
V-03160	Proof	Buckhorn Ranch	NW	SE	24	8	61	11.66	SW	**11.66**	500 cattle, 30 horses Duty figured at 20 gallons per day per animal.

GROUNDWATER PUMPAGE INVENTORY
PAHRANAGAT VALLEY, NO 209
2004

NUMBER	STATUS	OWNER OF RECORD	PLACE OF USE 1/4	1/4	S	T	R	ACRES OR DUTY	ACRES IRR OR USE	USED (A/F)	REMARKS
No WR		Stewart Bros.	SE	SE	24	3	60		4.50		
			SW	SE	24				12.00		
			NE	NE	25				26.00		
			NW	NE	25				22.00		
			SE	NE	25				14.00		
			SW	NE	25				29.50		
			SE	SE	35				29.70		
			NE	SE	35				2.25		
			SW	SW	36				5.00		
			NW	NW	01	4	60		11.00		
			SW	NW	01				1.00		
			SE	NE	02				2.50		
			NW	SE	02				2.40		
			SW	NE	11				0.90		
			SW	SE	11				7.80		
			SE	SW	11				3.50		
			NE	SW	11				23.10		
			SE	NW	11				1.90		
			TOTAL						199.05	**995.25**	

Verified with field notes _____ 3-18-05

1 OF 2
10-26-04
ATTACHMENT FOR 13441
13442, 27729 AND 27730

- IRRIGATED NO WATER RIGHTS

- IRRIGATED WATER RIGHTS

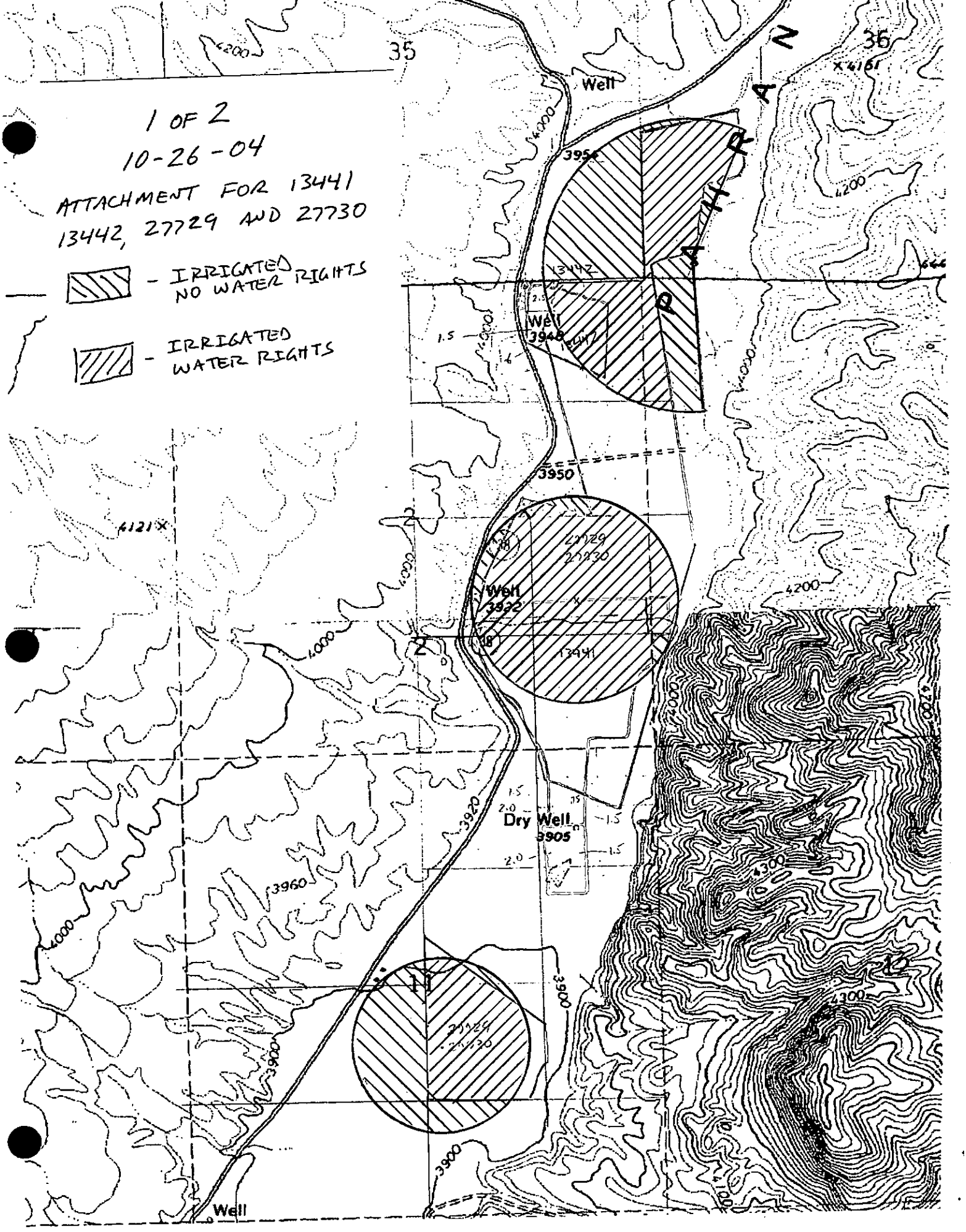

2 OF 2
10-26-04
ATTACHMENT FOR 13441
13442, 27729 AND 27730

- IRRIGATED NO WATER RIGHTS

- IRRIGATED WATER RIGHTS

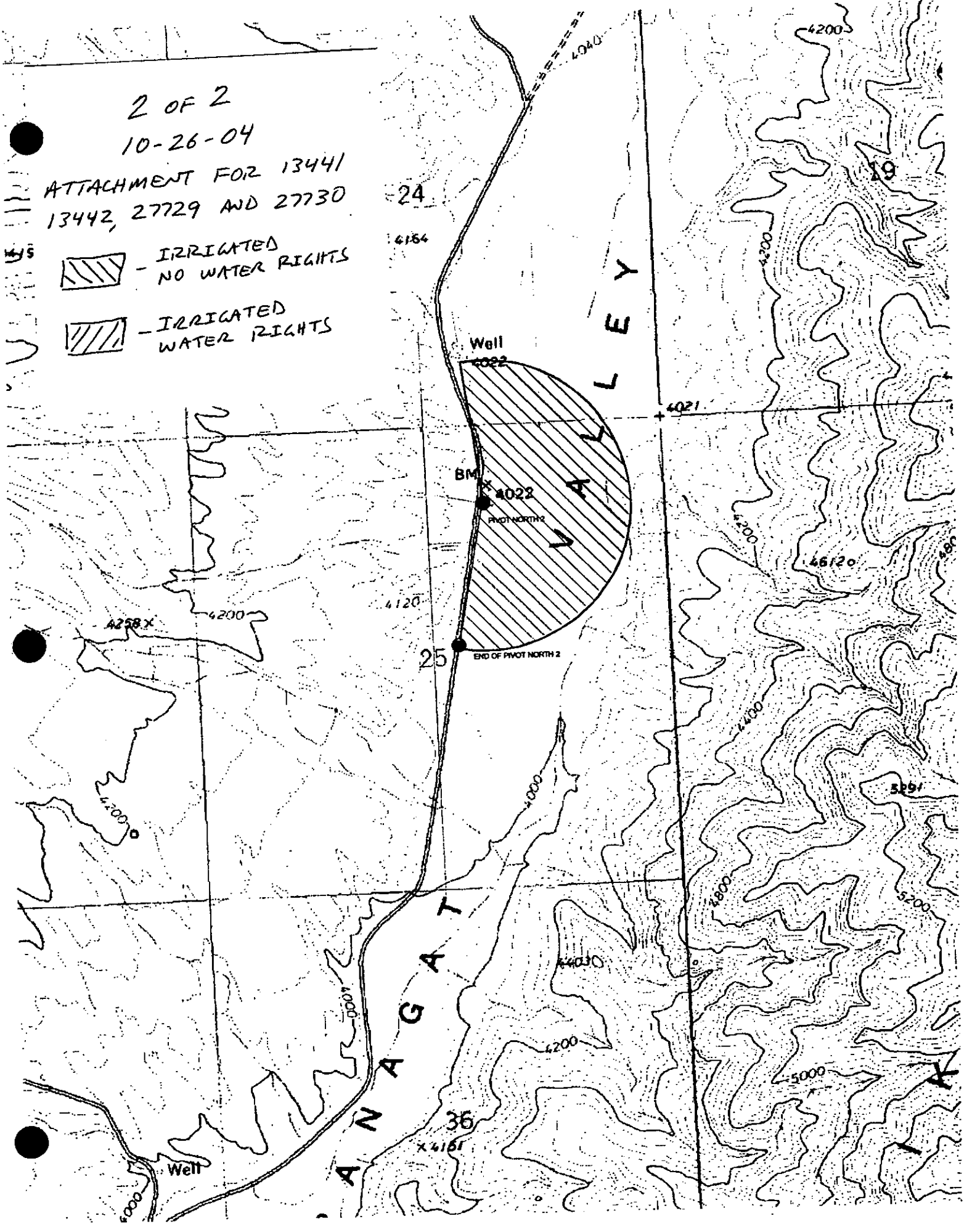

2004

Pahranagat Valley

Inventory Field Notes

compiled by, Robert Coache, P.E.

State of Nevada
Division of Water Resources
Southern Nevada Branch Office

PUMPAGE INVENTORY FIELD REPORT

BASIN NO: 209 PERMIT NO: 26638

WELL: YES X NO ____ METER SER NO: ____

PUMP: YES X NO ____ PUMP TYPE: SSD

MOTOR: YES X NO ____ MOTOR TYPE: ELEC

METER: YES ____ NO ____ METER READ: ____

PHOTO: YES ____ NO X ACRES IRR: 62.5

BENEFICIAL USE: YES X NO ____ PORTION X ALL ____ TYPE IRR

IF PARTIAL USE, SKETCH OF LAND IRRIGATED.

____ 1/4 ____ 1/4 SEC ____

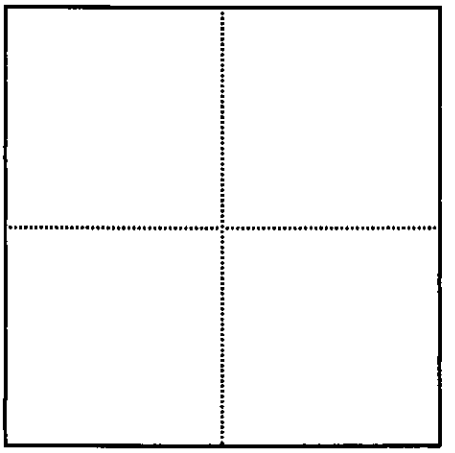

____ 1/4 ____ 1/4 SEC ____

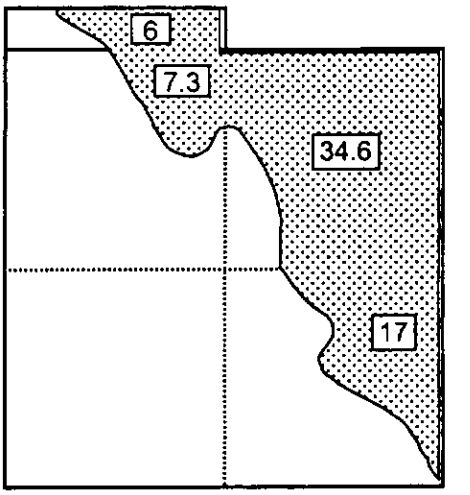

REMARKS: Supplemental use credited @ 3.0 ac-ft/ac due to less surface water being diverted

Acreage adjusted from aerial photo

SIGNATURE: ____ DATE: 10/26/2004

2004

Pahranagat Valley

Inventory Field Notes

compiled by, Robert Coache, P.E.

State of Nevada
Division of Water Resources
Southern Nevada Branch Office

ALAMO SEWER AND WATER
GENERAL IMPROVEMENT DISTRICT
P.O. BOX 418
ALAMO, NV 89001

GALLONS PUMPED BY WELLS IN 2004

MONTH	WELL #1	WELL #2	WELL #3	WELL #4	WELL #6
JANUARY	2317800	0	673700	772100	0
FEBRUARY	3140800	0	152600	0	0
MARCH	3992800	0	639900	0	0
APRIL	3239900	0	224900	0	0
MAY	3273000	0	1200	4371000	0
JUNE	3729600	0	1200	8316100	0
JULY	3135400	0	0	6916900	3090600
AUGUST	3512300	0	0	5383100	3549200
SEPTEMBER	3125800	1650900	0	2725500	3482100
OCTOBER	3708700	0	0	1576200	3893900
NOVEMBER	868500	0	0	3766300	923100
DECEMBER	0	0	0	3944100	0
TOTAL FOR 2004	34044600	1650900	1693500	37771300	14938900
GRAND TOTAL					90099200

276.5 AC-FT

DCNR/DWR
RECEIVED
FEB 07 2005
LAS VEGAS OFFICE

PUMPAGE INVENTORY FIELD REPORT

BASIN NO: 209

PERMIT NO: 13441, 13442 27729 & 27730

WELL: YES X NO ____

METER SER NO: ____

PUMP: YES X NO ____

PUMP TYPE: SSD

MOTOR: YES ____ NO ____

MOTOR TYPE: ____

METER: YES ____ NO X

METER READ: ____

PHOTO: YES ____ NO X

ACRES IRR: 186.15

BENEFICIAL USE: YES X NO ____ PORTION X ALL ____ TYPE IRR

IF PARTIAL USE, SKETCH OF LAND IRRIGATED.

____ 1/4 ____ 1/4 SEC ____

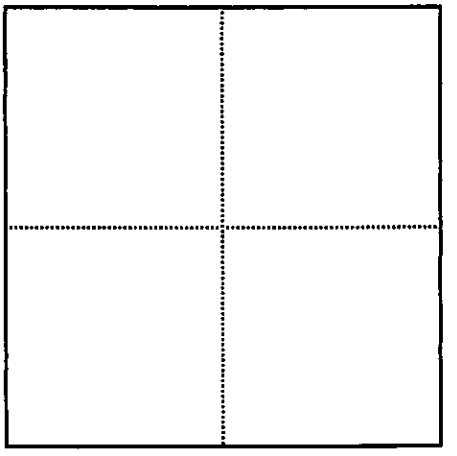

____ 1/4 ____ 1/4 SEC ____

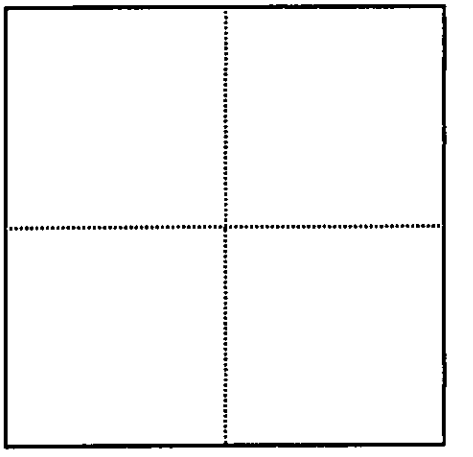

REMARKS: See attached copies of quad maps for irrigated lands

SIGNATURE: [signature]

DATE: 10/26/2004

PUMPAGE INVENTORY FIELD REPORT

BASIN NO: 209 PERMIT NO: 19475

WELL: YES X NO ____ METER SER NO: ____

PUMP: YES X NO ____ PUMP TYPE: SUB

MOTOR: YES ____ NO ____ MOTOR TYPE: ____

METER: YES ____ NO X METER READ: ____

PHOTO: YES X NO ____ ACRES IRR: 5.1

BENEFICIAL USE: YES X NO ____ PORTION X ALL ____ TYPE IRR

IF PARTIAL USE, SKETCH OF LAND IRRIGATED.

____ 1/4 ____ 1/4 SEC ____

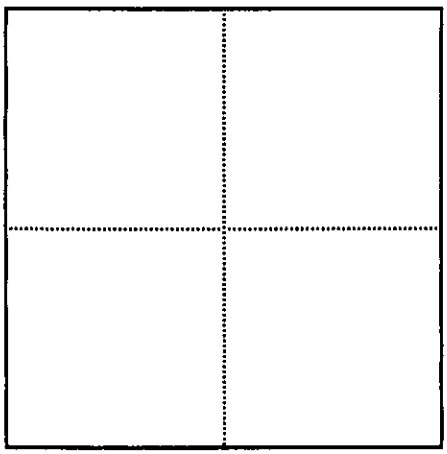

____ 1/4 NE 1/4 SEC ____

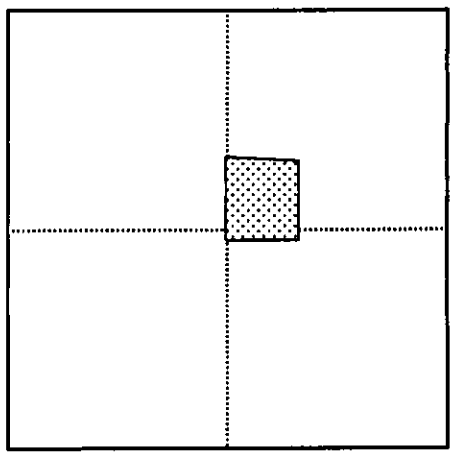

REMARKS: Photo taken from middle of east boundary looking west

SIGNATURE: ____ DATE: 10/26/2004

PUMPAGE INVENTORY FIELD REPORT

BASIN NO: 209 PERMIT NO: 25906, 25913

WELL: YES X NO ____ METER SER NO: ____

PUMP: YES X NO ____ PUMP TYPE: SUB

MOTOR: YES X NO ____ MOTOR TYPE: ELEC

METER: YES ____ NO ____ METER READ: ____

PHOTO: YES ____ NO X ACRES IRR: 0.0

BENEFICIAL USE: YES X NO ____ PORTION X ALL ____ TYPE WL

IF PARTIAL USE, SKETCH OF LAND IRRIGATED.

____ 1/4 ____ 1/4 SEC ____ ____ 1/4 ____ 1/4 SEC ____

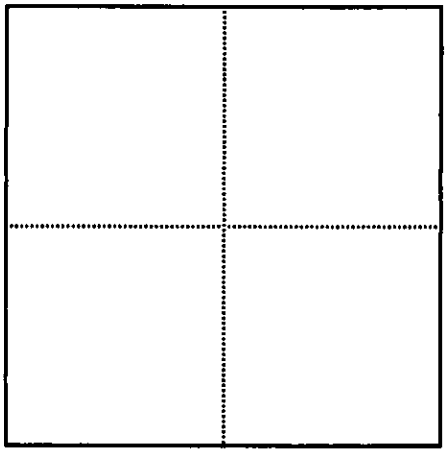

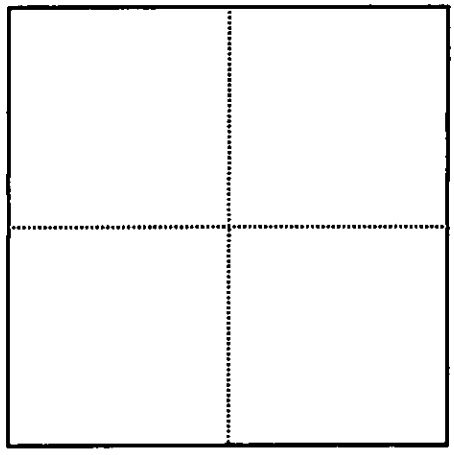

REMARKS: Both wells pumped for August and September at a rate of 60 GPM

(60 gpm * 1440 min/day *61 days*2) / 325,851 = 32.3 acre-feet

Pumpage includes No. 25907

SIGNATURE: ____ DATE: 10/26/2004

PUMPAGE INVENTORY FIELD REPORT

BASIN NO: 209 PERMIT NO: 25907

WELL: YES X NO ____ METER SER NO: ____

PUMP: YES X NO ____ PUMP TYPE: SSD

MOTOR: YES X NO ____ MOTOR TYPE: ELEC

METER: YES ____ NO ____ METER READ: ____

PHOTO: YES ____ NO X ACRES IRR: 0.0

BENEFICIAL USE: YES X NO ____ PORTION X ALL ____ TYPE WL

IF PARTIAL USE, SKETCH OF LAND IRRIGATED.

____ 1/4 ____ 1/4 SEC ____

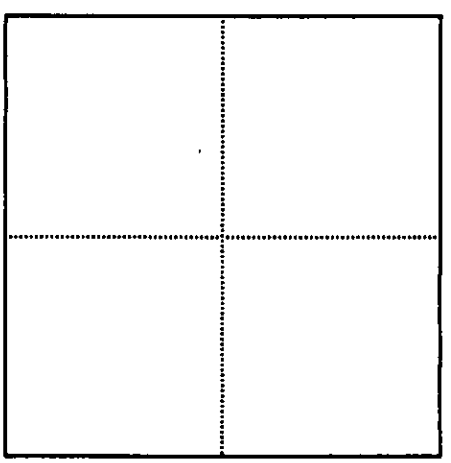

____ 1/4 ____ 1/4 SEC ____

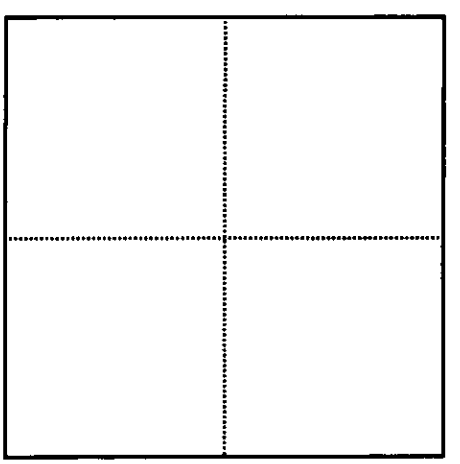

REMARKS: See No. 25906

SIGNATURE: ____ DATE: 10/26/2004

PUMPAGE INVENTORY FIELD REPORT

BASIN NO: 209 PERMIT NO: 26638

WELL: YES X NO ____ METER SER NO: ____

PUMP: YES X NO ____ PUMP TYPE: SSD

MOTOR: YES X NO ____ MOTOR TYPE: ELEC

METER: YES ____ NO ____ METER READ: ____

PHOTO: YES ____ NO X ACRES IRR: 62.5

BENEFICIAL USE: YES X NO ____ PORTION X ALL ____ TYPE IRR

IF PARTIAL USE, SKETCH OF LAND IRRIGATED.

____ 1/4 ____ 1/4 SEC ____

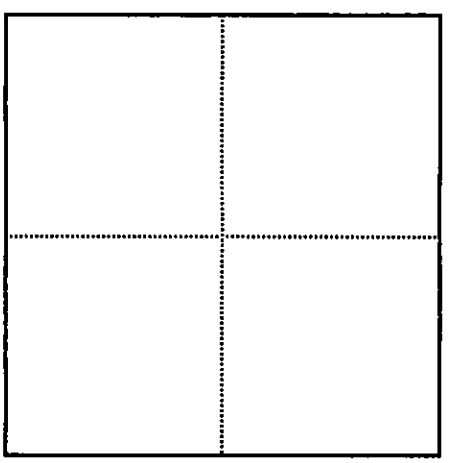

____ 1/4 ____ 1/4 SEC ____

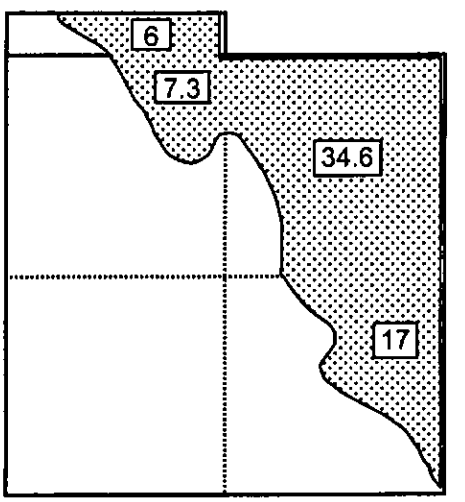

REMARKS: Supplemental use credited @ 3.0 ac-ft/ac due to less surface water being diverted

Acreage adjusted from aerial photo

SIGNATURE: ____ DATE: 10/26/2004

PUMPAGE INVENTORY FIELD REPORT

BASIN NO: 209 PERMIT NO: 26653 & 28295

WELL: YES X NO ____ METER SER NO: ____

PUMP: YES X NO ____ PUMP TYPE: ____

MOTOR: YES X NO ____ MOTOR TYPE: ____

METER: YES X NO ____ METER READ: ____

PHOTO: YES ____ NO X ACRES IRR: ____

BENEFICIAL USE: YES X NO ____ PORTION X ALL ____ TYPE WL

IF PARTIAL USE, SKETCH OF LAND IRRIGATED.

____ 1/4 ____ 1/4 SEC ____

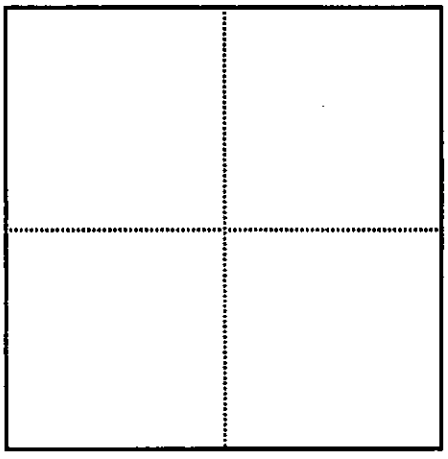

____ 1/4 ____ 1/4 SEC ____

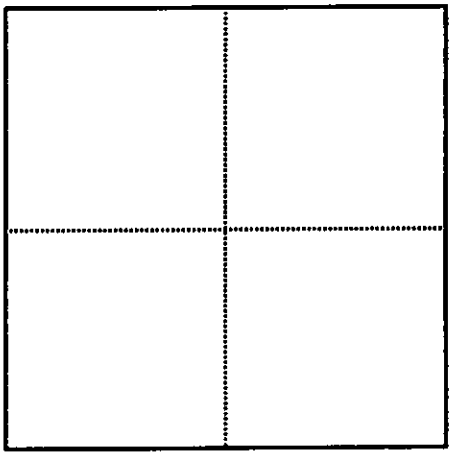

REMARKS: East well was used for trees during summer and to fill ponds and irrigation until October 20, 2004 estimated usage at 100 ac-ft

Meters have been installed on wells

SIGNATURE: ____ DATE: 10/26/2004

PUMPAGE INVENTORY FIELD REPORT

BASIN NO: 209 PERMIT NO: 28296

WELL: YES X NO ____ METER SER NO: ____

PUMP: YES X NO ____ PUMP TYPE: SUB

MOTOR: YES ____ NO ____ MOTOR TYPE: ____

METER: YES ____ NO X METER READ: ____

PHOTO: YES ____ NO X ACRES IRR: 29.85

BENEFICIAL USE: YES X NO ____ PORTION ____ ALL X TYPE IRR

IF PARTIAL USE, SKETCH OF LAND IRRIGATED.

____ 1/4 ____ 1/4 SEC ____

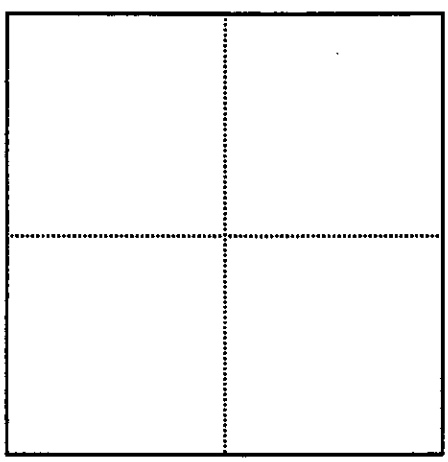

____ 1/4 ____ 1/4 SEC ____

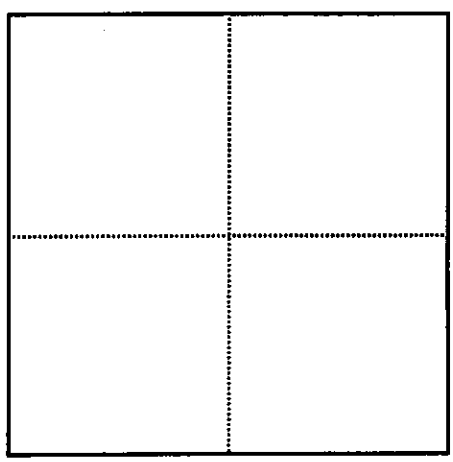

REMARKS: Water used to supplement surface water - credit @ 2.5 ac-ft/ac

SIGNATURE: ____ DATE: 10/26/2004

PUMPAGE INVENTORY FIELD REPORT

BASIN NO: 209

PERMIT NO: 28642 35256 & 52120

WELL: YES X NO ____

METER SER NO: ____

PUMP: YES X NO ____

PUMP TYPE: SUB

MOTOR: YES X NO ____

MOTOR TYPE: ELEC

METER: YES ____ NO ____

METER READ: ____

PHOTO: YES ____ NO X

ACRES IRR: 56.5

BENEFICIAL USE: YES X NO ____ PORTION X ALL ____ TYPE IRR

IF PARTIAL USE, SKETCH OF LAND IRRIGATED.

____ 1/4 ____ 1/4 SEC ____

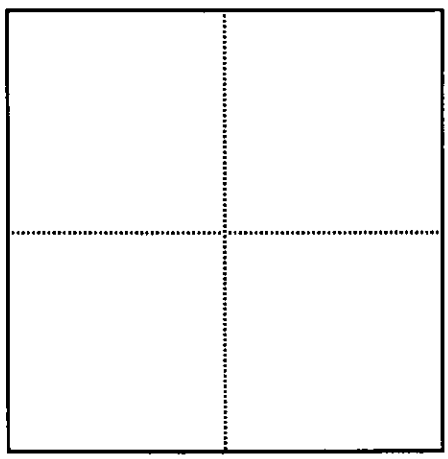

____ 1/4 ____ 1/4 SEC ____

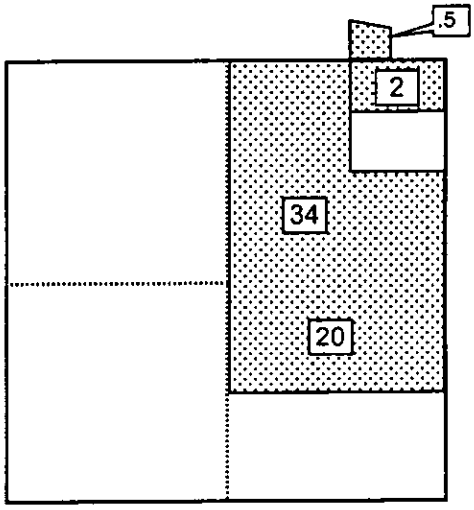

REMARKS: Partial irrigation and use as pasture - credit @ 2.5 ac-ft/ac

SIGNATURE: ____ DATE: 10/26/2004

PUMPAGE INVENTORY FIELD REPORT

BASIN NO: 209

PERMIT NO: 32354 35054 & 35055

WELL: YES X NO ____

METER SER NO: ____

PUMP: YES X NO ____

PUMP TYPE: SSD

MOTOR: YES X NO ____

MOTOR TYPE: ELEC

METER: YES ____ NO ____

METER READ: ____

PHOTO: YES ____ NO X

ACRES IRR: 99.8

BENEFICIAL USE: YES X NO ____ PORTION ____ ALL X TYPE IRR

IF PARTIAL USE, SKETCH OF LAND IRRIGATED.

____ 1/4 ____ 1/4 SEC ____

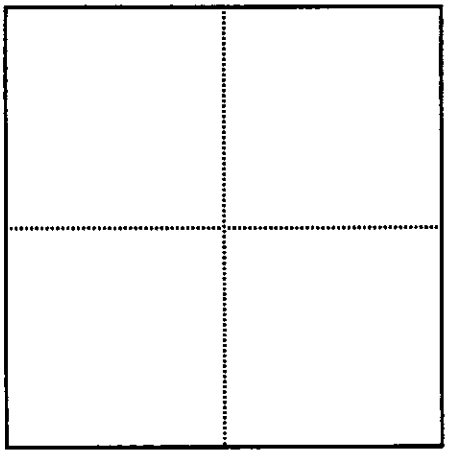

____ 1/4 ____ 1/4 SEC ____

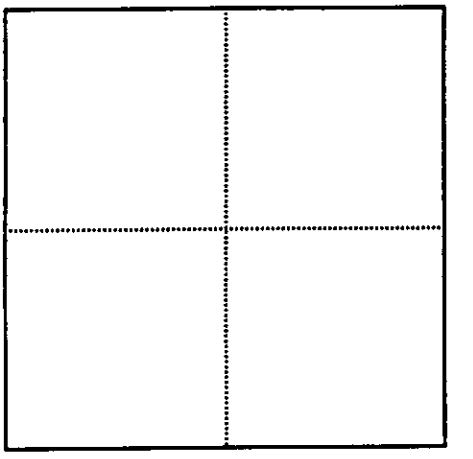

REMARKS: ____

SIGNATURE: ____ DATE: 10/26/2004

PUMPAGE INVENTORY FIELD REPORT

BASIN NO: 209 PERMIT NO: 35453

WELL: YES X NO ____ METER SER NO: ____

PUMP: YES X NO ____ PUMP TYPE: SUB

MOTOR: YES ____ NO ____ MOTOR TYPE: ____

METER: YES ____ NO ____ METER READ: ____

PHOTO: YES ____ NO X ACRES IRR: 28.0

BENEFICIAL USE: YES X NO ____ PORTION ____ ALL X TYPE IRR

IF PARTIAL USE, SKETCH OF LAND IRRIGATED.

____ 1/4 ____ 1/4 SEC ____

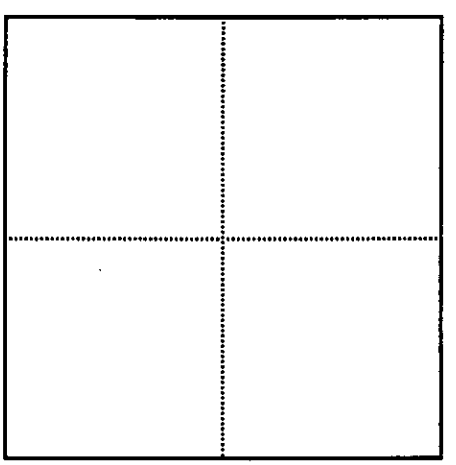

____ 1/4 ____ 1/4 SEC ____

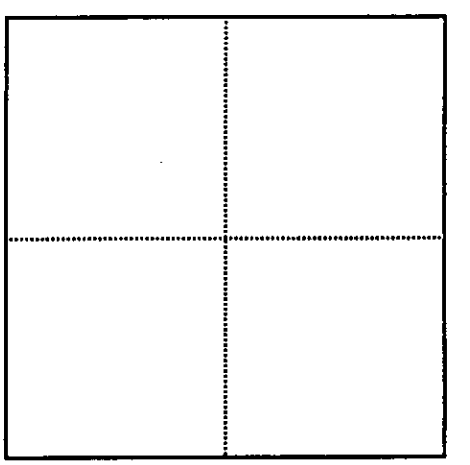

REMARKS: Water used to supplement surface water on a portion

Credit @ 2.5 ac-ft/ac on supplemented portion

SIGNATURE: [signature] DATE: 10/26/2004

PUMPAGE INVENTORY FIELD REPORT

BASIN NO: 209 PERMIT NO: 35739

WELL: YES X NO ____ METER SER NO: ____

PUMP: YES X NO ____ PUMP TYPE: SSD

MOTOR: YES X NO ____ MOTOR TYPE: 50 Hp Elec

METER: YES ____ NO ____ METER READ: ____

PHOTO: YES ____ NO X ACRES IRR: 0.0

BENEFICIAL USE: YES ____ NO X PORTION ____ ALL ____ TYPE ____

IF PARTIAL USE, SKETCH OF LAND IRRIGATED.

____ 1/4 ____ 1/4 SEC ____

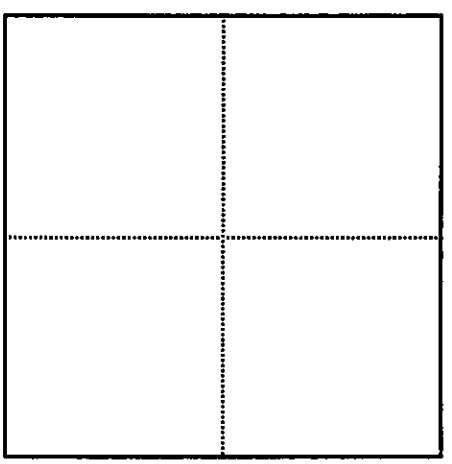

____ 1/4 ____ 1/4 SEC ____

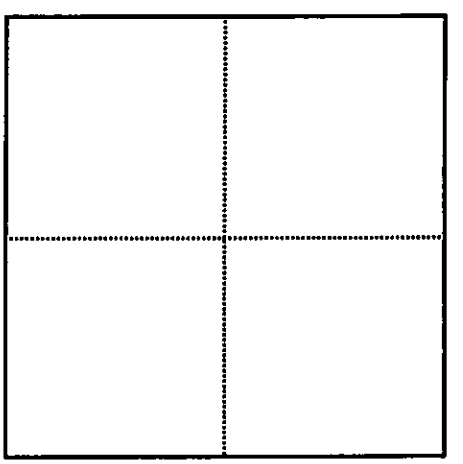

REMARKS: POU irrigated with surface water - power meter for well removed

SIGNATURE: ____ DATE: 10/26/2004

PUMPAGE INVENTORY FIELD REPORT

BASIN NO: 209

PERMIT NO: 45759 & 52013

WELL: YES X NO

METER SER NO: 23691155

PUMP: YES X NO

PUMP TYPE: SSD

MOTOR: YES X NO

MOTOR TYPE: ELEC

METER: YES NO X

METER READ: 4764*10

PHOTO: YES NO X

ACRES IRR: 87.49

BENEFICIAL USE: YES X NO PORTION ALL X TYPE IRR

IF PARTIAL USE, SKETCH OF LAND IRRIGATED.

1/4 1/4 SEC

1/4 1/4 SEC

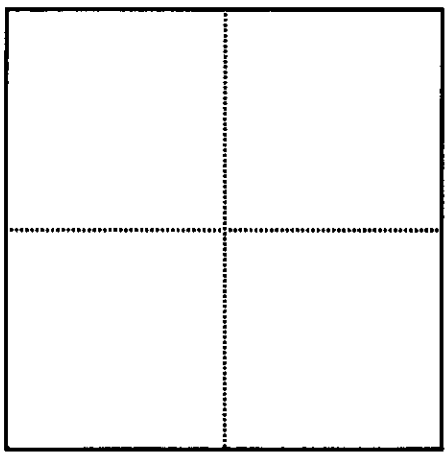

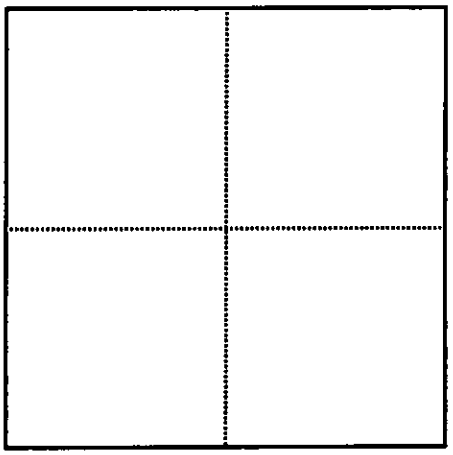

REMARKS: Field adjacent to well has been planted

Meter serial number and reading are for electric meter

SIGNATURE:

DATE: 10/26/2004

PUMPAGE INVENTORY FIELD REPORT

BASIN NO: 209

PERMIT NO: 48333

WELL: YES X NO ____

METER SER NO: ____

PUMP: YES X NO ____

PUMP TYPE: SUB

MOTOR: YES ____ NO ____

MOTOR TYPE: ____

METER: YES ____ NO ____

METER READ: ____

PHOTO: YES X NO ____

ACRES IRR: 0.0

BENEFICIAL USE: YES ____ NO X PORTION ____ ALL ____ TYPE ____

IF PARTIAL USE, SKETCH OF LAND IRRIGATED.

____ 1/4 ____ 1/4 SEC ____

____ 1/4 ____ 1/4 SEC ____

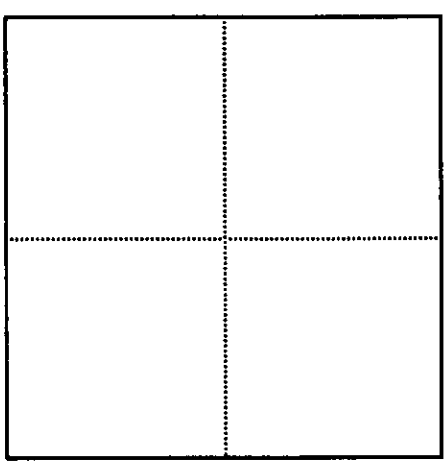

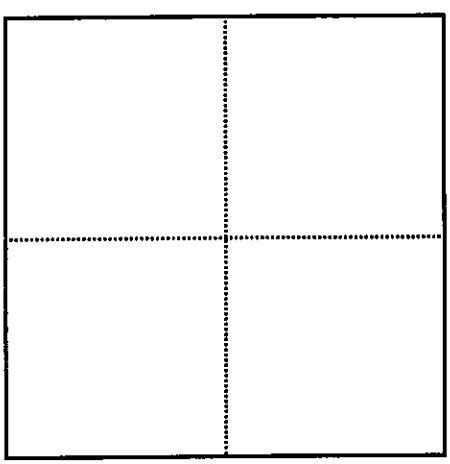

REMARKS: Well down hill behind home and mobil home

SIGNATURE: ____

DATE: 10/26/2004

PUMPAGE INVENTORY FIELD REPORT

BASIN NO: 209 PERMIT NO: 48913

WELL: YES X NO ____ METER SER NO: ____

PUMP: YES X NO ____ PUMP TYPE: SUB

MOTOR: YES ____ NO ____ MOTOR TYPE: ____

METER: YES ____ NO ____ METER READ: ____

PHOTO: YES ____ NO X ACRES IRR: 3.45

BENEFICIAL USE: YES X NO ____ PORTION ____ ALL X TYPE IRR

IF PARTIAL USE, SKETCH OF LAND IRRIGATED.

____ 1/4 ____ 1/4 SEC ____

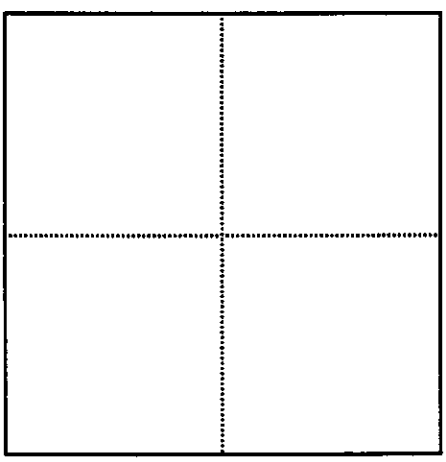

____ 1/4 ____ 1/4 SEC ____

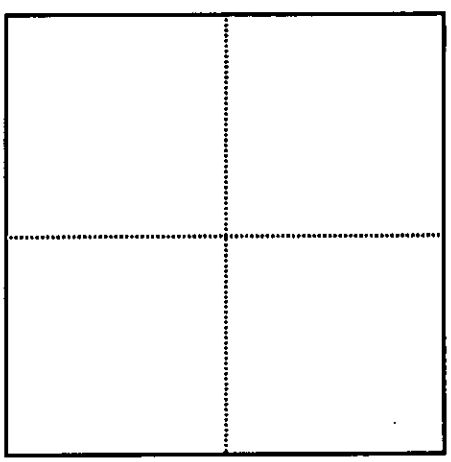

REMARKS: Well is buried east of pressure tank

SIGNATURE: ____ DATE: 10/26/2004

PUMPAGE INVENTORY FIELD REPORT

BASIN NO: 209 PERMIT NO: 53698

WELL: YES X NO ____ METER SER NO: ____

PUMP: YES X NO ____ PUMP TYPE: SUB

MOTOR: YES ____ NO ____ MOTOR TYPE: ____

METER: YES ____ NO ____ METER READ: ____

PHOTO: YES ____ NO X ACRES IRR: 7.5

BENEFICIAL USE: YES X NO ____ PORTION X ALL ____ TYPE IRR

IF PARTIAL USE, SKETCH OF LAND IRRIGATED.

____ 1/4 ____ 1/4 SEC ____

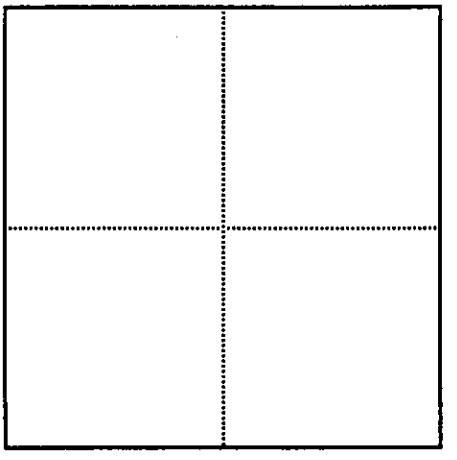

____ 1/4 ____ 1/4 SEC ____

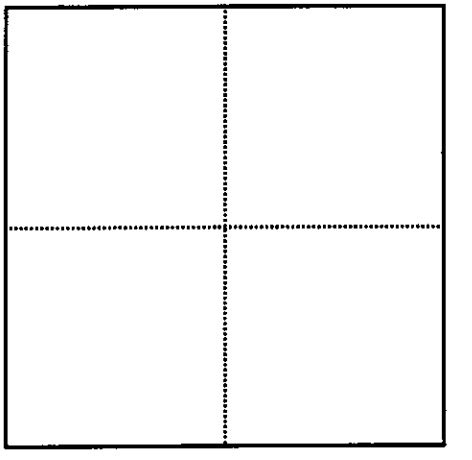

REMARKS: 7.5 acres of lawn, pasture & garden with 1-log home

SIGNATURE: ____ DATE: 10/26/2004

PUMPAGE INVENTORY FIELD REPORT

BASIN NO: 209 PERMIT NO: 55918

WELL: YES X NO ____ METER SER NO: ____

PUMP: YES ____ NO X PUMP TYPE: SUB

MOTOR: YES ____ NO ____ MOTOR TYPE: ____

METER: YES ____ NO ____ METER READ: ____

PHOTO: YES ____ NO X ACRES IRR: 0.0

BENEFICIAL USE: YES ____ NO X PORTION ____ ALL ____ TYPE ____

IF PARTIAL USE, SKETCH OF LAND IRRIGATED.

____ 1/4 ____ 1/4 SEC ____

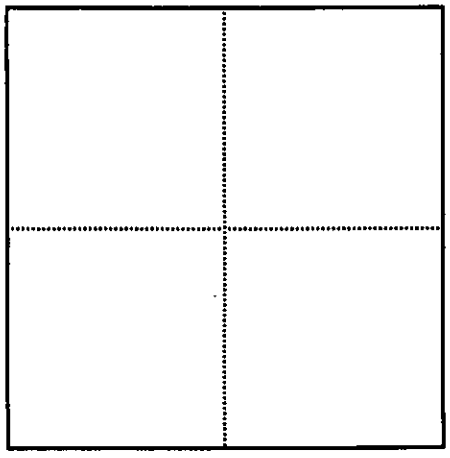

____ 1/4 ____ 1/4 SEC ____

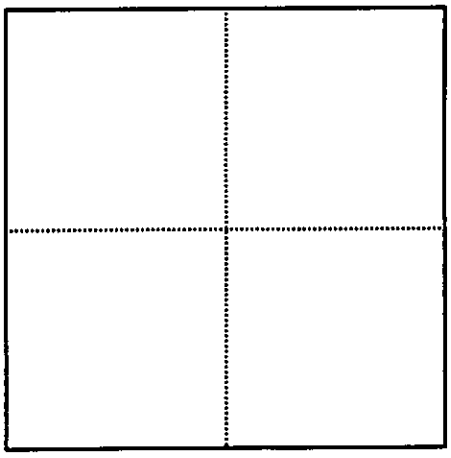

REMARKS: ____

SIGNATURE: ____ DATE: 10/26/2004

PUMPAGE INVENTORY FIELD REPORT

BASIN NO: 209 PERMIT NO: 55919 & 55920

WELL: YES ____ NO X METER SER NO: ____

PUMP: YES ____ NO ____ PUMP TYPE: ____

MOTOR: YES ____ NO ____ MOTOR TYPE: ____

METER: YES ____ NO ____ METER READ: ____

PHOTO: YES ____ NO X ACRES IRR: 0.0

BENEFICIAL USE: YES ____ NO X PORTION ____ ALL ____ TYPE ____

IF PARTIAL USE, SKETCH OF LAND IRRIGATED.

____ 1/4 ____ 1/4 SEC ____

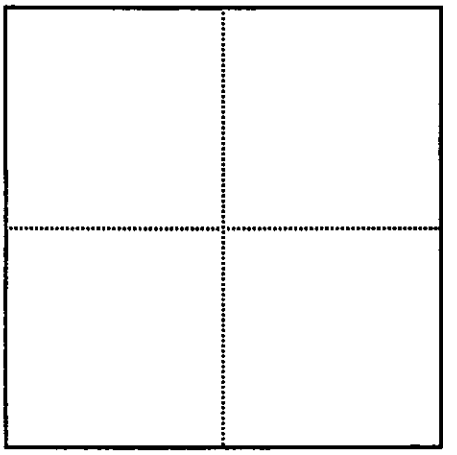

____ 1/4 ____ 1/4 SEC ____

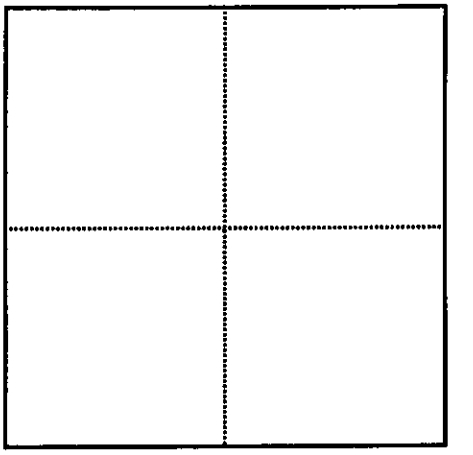

REMARKS: ____

SIGNATURE: ____ DATE: 10/26/2004

PUMPAGE INVENTORY FIELD REPORT

BASIN NO: 209 PERMIT NO: 56364

WELL: YES X NO ____ METER SER NO: ____

PUMP: YES X NO ____ PUMP TYPE: SUB (2)

MOTOR: YES ____ NO ____ MOTOR TYPE: ____

METER: YES ____ NO X METER READ: ____

PHOTO: YES ____ NO X ACRES IRR: 9.41

BENEFICIAL USE: YES X NO ____ PORTION X ALL ____ TYPE IRR

IF PARTIAL USE, SKETCH OF LAND IRRIGATED.

____ 1/4 ____ 1/4 SEC ____

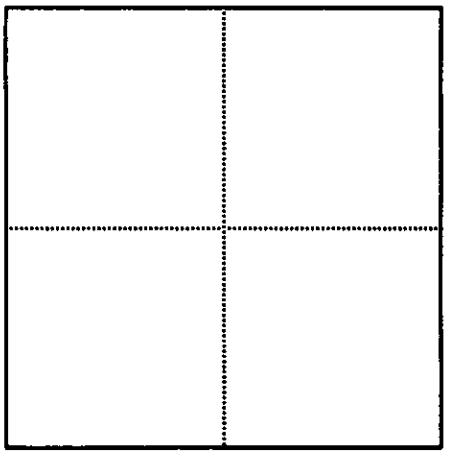

____ 1/4 ____ 1/4 SEC ____

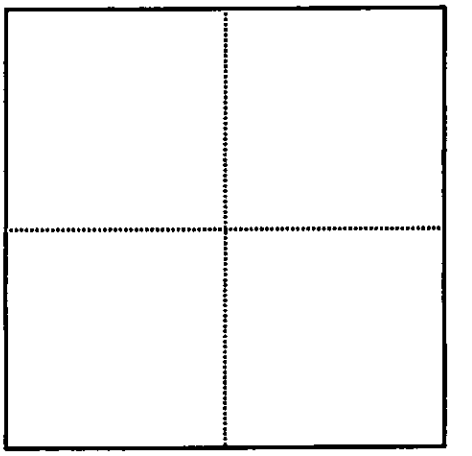

REMARKS: Decree land irrigated @ 2.5 ac-ft/ac

.47 acre parcel NW4 SE4 not irrigated

SIGNATURE: ____ DATE: 10/26/2004

PUMPAGE INVENTORY FIELD REPORT

BASIN NO: 209 PERMIT NO: 59308

WELL: YES X NO ____ METER SER NO: ____

PUMP: YES X NO ____ PUMP TYPE: SSD

MOTOR: YES X NO ____ MOTOR TYPE: ELEC

METER: YES ____ NO X METER READ: ____

PHOTO: YES ____ NO X ACRES IRR: ____

BENEFICIAL USE: YES X NO ____ PORTION ____ ALL X TYPE SW

IF PARTIAL USE, SKETCH OF LAND IRRIGATED.

____ 1/4 ____ 1/4 SEC ____

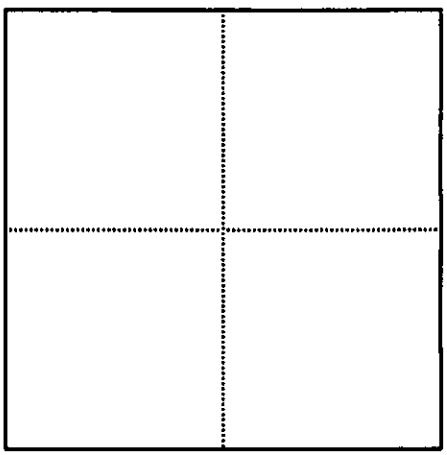

____ 1/4 ____ 1/4 SEC ____

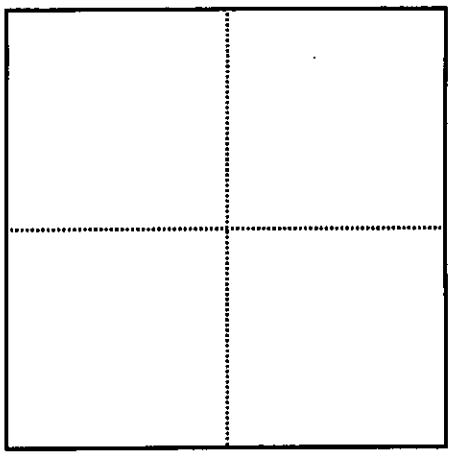

REMARKS: Several head of cattle

SIGNATURE: ____ DATE: 10/26/2004

PUMPAGE INVENTORY FIELD REPORT

BASIN NO: 209 PERMIT NO: 61880

WELL: YES X NO ____ METER SER NO: ____

PUMP: YES X NO ____ PUMP TYPE: SUB (2)

MOTOR: YES ____ NO ____ MOTOR TYPE: ____

METER: YES ____ NO X METER READ: ____

PHOTO: YES ____ NO X ACRES IRR: 0.55

BENEFICIAL USE: YES X NO ____ PORTION X ALL ____ TYPE IRR

IF PARTIAL USE, SKETCH OF LAND IRRIGATED.

____ 1/4 ____ 1/4 SEC ____

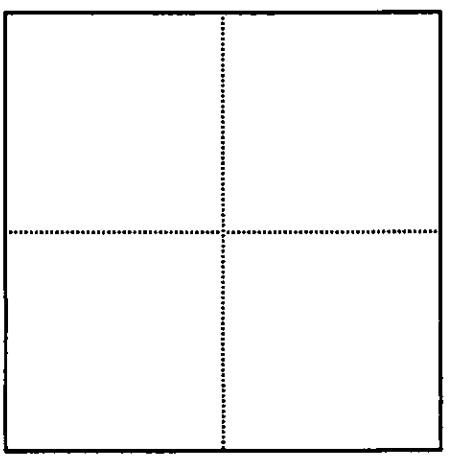

____ 1/4 ____ 1/4 SEC ____

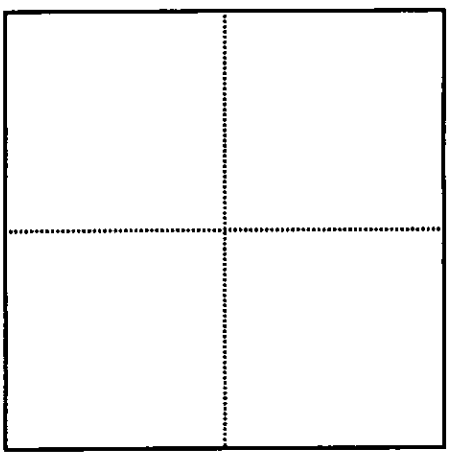

REMARKS: Same well as No. 56364

SIGNATURE: ____ DATE: 10/26/2004

PUMPAGE INVENTORY FIELD REPORT

BASIN NO: 209 PERMIT NO: 62864 & 68334

WELL: YES X NO ____ METER SER NO: ____

PUMP: YES X NO ____ PUMP TYPE: SUB

MOTOR: YES ____ NO ____ MOTOR TYPE: ____

METER: YES ____ NO X METER READ: ____

PHOTO: YES ____ NO X ACRES IRR: 20.0

BENEFICIAL USE: YES X NO ____ PORTION ____ ALL X TYPE IRR

IF PARTIAL USE, SKETCH OF LAND IRRIGATED.

____ 1/4 ____ 1/4 SEC ____

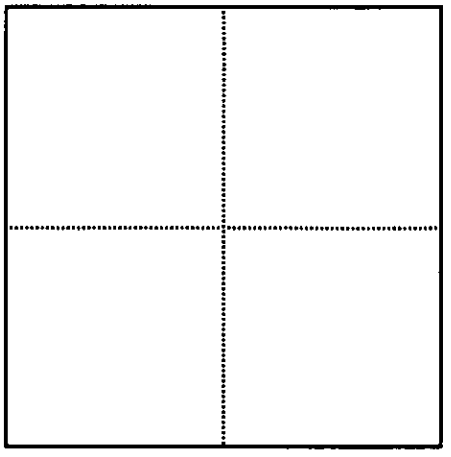

____ 1/4 ____ 1/4 SEC ____

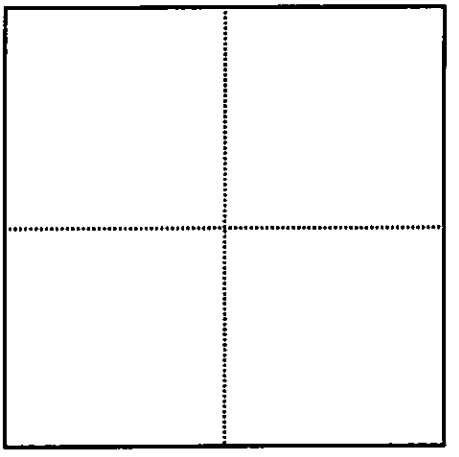

REMARKS: Well located north of Blue house east of highway

SIGNATURE: ____ DATE: 10/26/2004

PUMPAGE INVENTORY FIELD REPORT

BASIN NO: 209 PERMIT NO: 63238 & 67699

WELL: YES X NO ____ METER SER NO: 9812822

PUMP: YES X NO ____ PUMP TYPE: SUB

MOTOR: YES ____ NO ____ MOTOR TYPE: ____

METER: YES X NO ____ METER READ: 19,855,000

PHOTO: YES ____ NO X ACRES IRR: ____

BENEFICIAL USE: YES X NO ____ PORTION X ALL ____ TYPE COM

IF PARTIAL USE, SKETCH OF LAND IRRIGATED.

____ 1/4 ____ 1/4 SEC ____ ____ 1/4 ____ 1/4 SEC ____

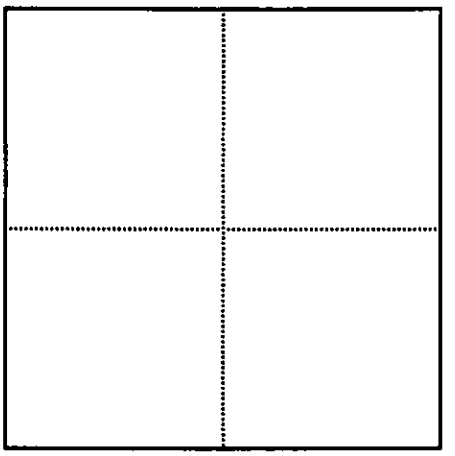

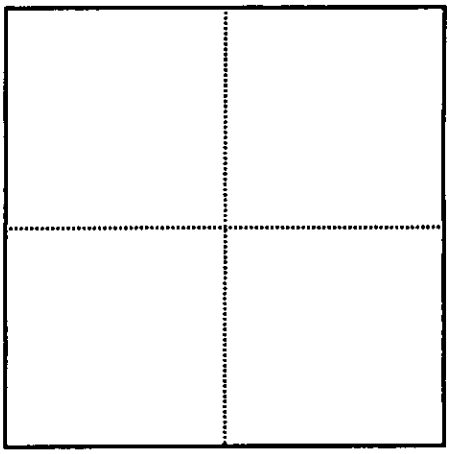

REMARKS: JFDI Executive retreat

01-20-04 - 15,805,900

10-26-04 - 19,855,000 = 4,049,100 gallons ≈ 14.9 acre-feet annually

SIGNATURE: ____ DATE: 10/26/2004

PUMPAGE INVENTORY FIELD REPORT

BASIN NO: 209 PERMIT NO: 65679

WELL: YES X NO ____ METER SER NO: ____

PUMP: YES ____ NO X PUMP TYPE: ____

MOTOR: YES ____ NO ____ MOTOR TYPE: ____

METER: YES ____ NO ____ METER READ: ____

PHOTO: YES ____ NO X ACRES IRR: ____

BENEFICIAL USE: YES ____ NO X PORTION ____ ALL ____ TYPE ____

IF PARTIAL USE, SKETCH OF LAND IRRIGATED.

____ 1/4 ____ 1/4 SEC ____

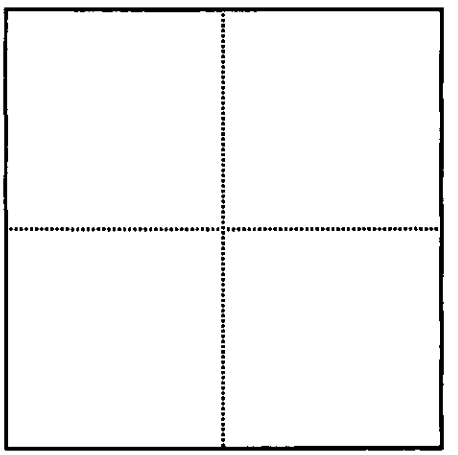

____ 1/4 ____ 1/4 SEC ____

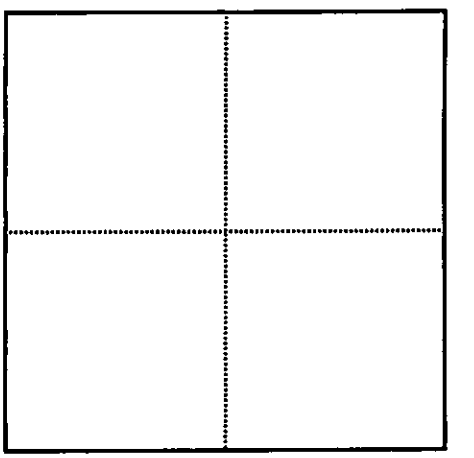

REMARKS: Same well as No. 56364

SIGNATURE: [signature] DATE: 10/26/2004

PUMPAGE INVENTORY FIELD REPORT

BASIN NO: 209 PERMIT NO: 67150

WELL: YES X NO ____ METER SER NO: ____

PUMP: YES X NO ____ PUMP TYPE: SUB

MOTOR: YES ____ NO ____ MOTOR TYPE: ____

METER: YES ____ NO X METER READ: ____

PHOTO: YES ____ NO X ACRES IRR: ____

BENEFICIAL USE: YES X NO ____ PORTION ____ ALL X TYPE QM

IF PARTIAL USE, SKETCH OF LAND IRRIGATED.

____ 1/4 ____ 1/4 SEC ____

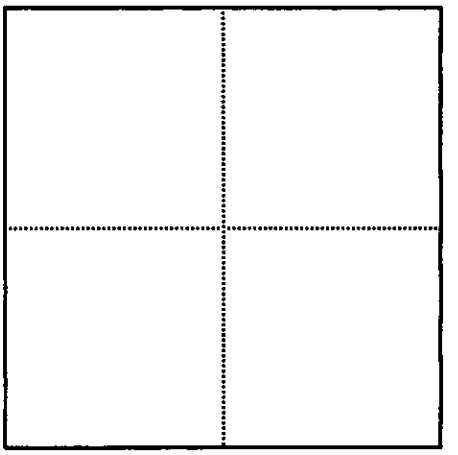

____ 1/4 ____ 1/4 SEC ____

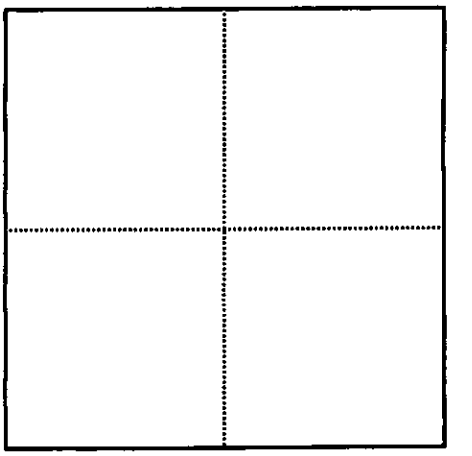

REMARKS: ____

SIGNATURE: ____ DATE: 10/26/2004

PUMPAGE INVENTORY FIELD REPORT

BASIN NO: 209 PERMIT NO: 68412

WELL: YES X NO ____ METER SER NO: ____

PUMP: YES ____ NO X PUMP TYPE: ____

MOTOR: YES ____ NO X MOTOR TYPE: ____

METER: YES ____ NO X METER READ: ____

PHOTO: YES ____ NO X ACRES IRR: ____

BENEFICIAL USE: YES ____ NO X PORTION ____ ALL ____ TYPE ____

IF PARTIAL USE, SKETCH OF LAND IRRIGATED.

____ 1/4 ____ 1/4 SEC ____

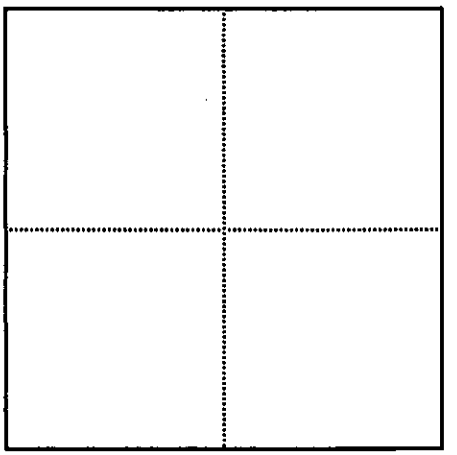

____ 1/4 ____ 1/4 SEC ____

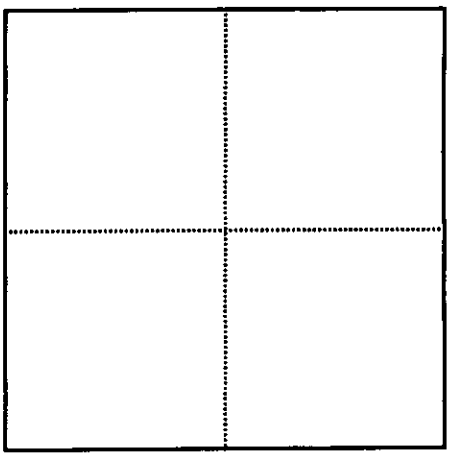

REMARKS: ____

SIGNATURE: ____ DATE: 10/26/2004

PUMPAGE INVENTORY FIELD REPORT

BASIN NO: 209 PERMIT NO: 70509

WELL: YES X NO ____ METER SER NO: ____

PUMP: YES X NO ____ PUMP TYPE: ____

MOTOR: YES ____ NO ____ MOTOR TYPE: ____

METER: YES ____ NO ____ METER READ: ____

PHOTO: YES ____ NO ____ ACRES IRR: ____

BENEFICIAL USE: YES X NO ____ PORTION ____ ALL X TYPE SW

IF PARTIAL USE, SKETCH OF LAND IRRIGATED.

____ 1/4 ____ 1/4 SEC ____

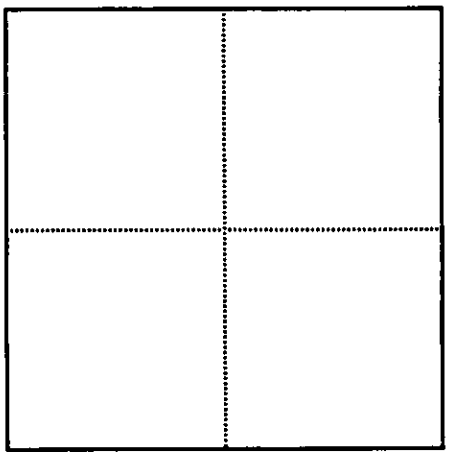

____ 1/4 ____ 1/4 SEC ____

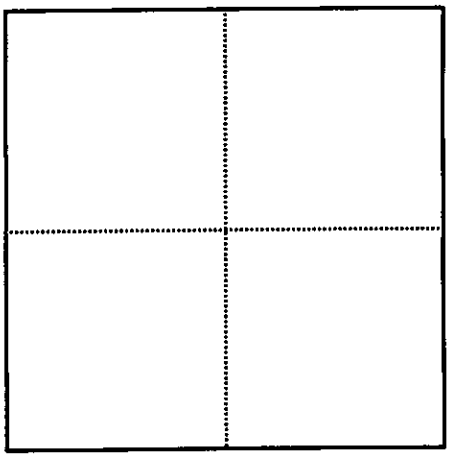

REMARKS: ____

SIGNATURE: ____ DATE: 10/26/2004