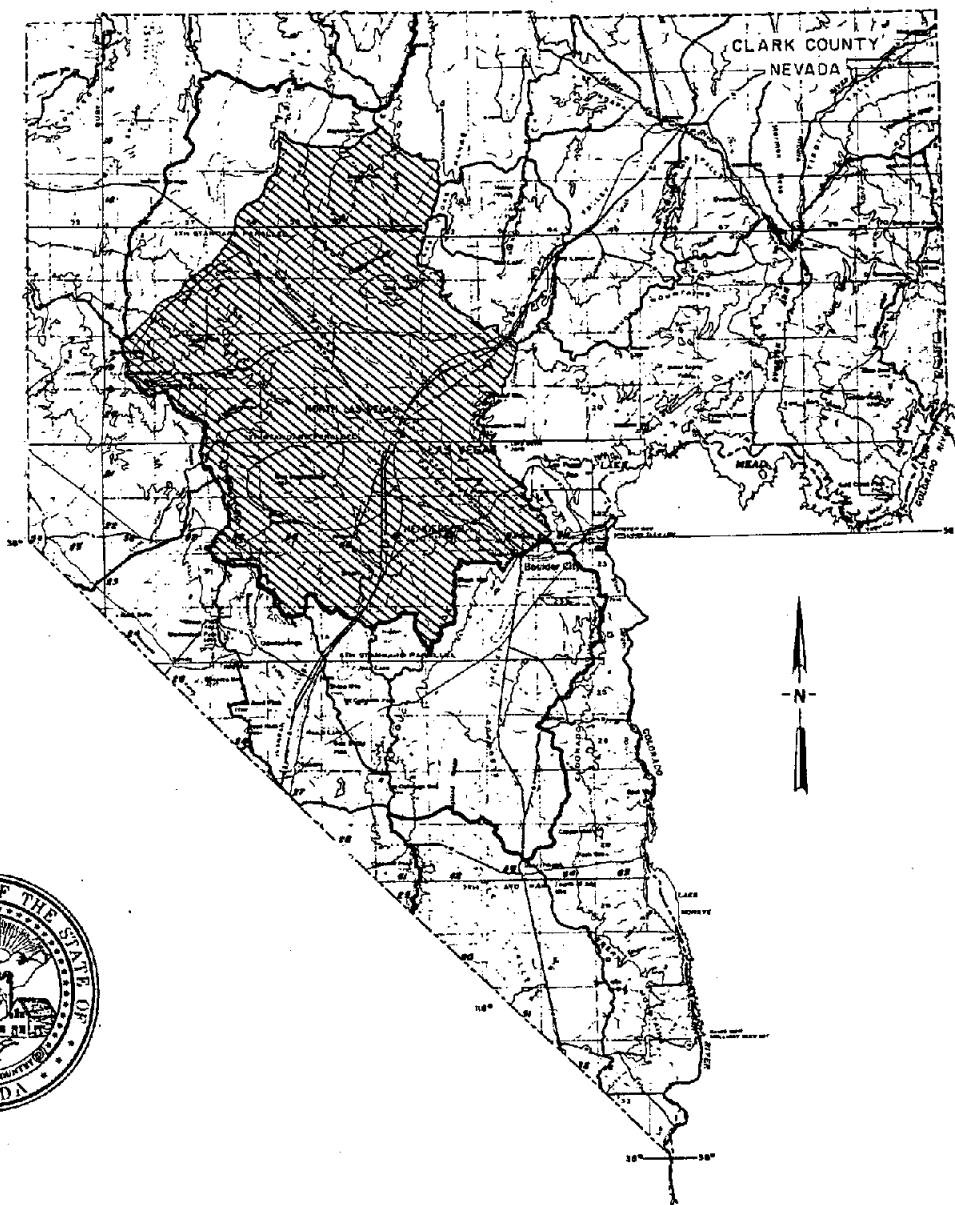


STATE OF NEVADA DIVISION OF WATER RESOURCES

2011

LAS VEGAS VALLEY WATER USAGE REPORT Clark County, Nevada

by: John Guillory, P.E.



STATE OF NEVADA

DIVISION OF WATER RESOURCES

LAS VEGAS VALLEY WATER USAGE REPORT
Clark County, Nevada

2011



by:
John Guillory, P.E.

TABLE OF CONTENTS

	Page
Abstract.....	1
General Statement.....	3
Definitions of Abbreviations.....	7

LIST OF FIGURES

Figure 1.	Las Vegas Valley Water District monthly well production for 2011.....	10
Figure 2.	Las Vegas Valley Water District groundwater and imported Colorado River water usage for 2011.....	11
Figure 3.	City of North Las Vegas monthly well production for 2011.....	13
Figure 4.	City of North Las Vegas groundwater and imported Colorado River water usage for 2011.....	14
Figure 5.	Nellis Air Force Base monthly well production for 2011.....	16
Figure 6.	Nellis Air Force Base groundwater and imported Colorado River water usage for 2011.....	17
Figure 7.	Annual groundwater and imported Colorado River water usage for the Las Vegas Valley, 1956-2011.....	22
Figure 8.	Annual total water usage for the Las Vegas Valley, 1956-2011.....	23

TABLE OF CONTENTS, Continued

LIST OF TABLES

	Page
Table 1. Las Vegas Valley groundwater pumpage and artificial recharge for 2011	4
Table 2. Las Vegas Valley total water consumption for 2011	5
Table 3. Las Vegas Valley water right statistics	6
Table 4. Las Vegas Valley Water District well production for 2011	8
Table 5. City of North Las Vegas well production for 2011	12
Table 6. Nellis Air Force Base well production for 2011	15
Table 7. Summary of groundwater pumpage and artificial recharge for the Las Vegas Valley, 1956-2011	18
Table 8. Summary of imports from the Colorado River, 1955-2011.	20
Table 9. Summary of effluent water usage for 2011	24
Table 10. Summary of groundwater usage for 2011	28

Standards of Measurement and Conversion

Water Equivalents Table

Multiply	By	To obtain
acre (ac)	43,560	square-feet (sq.-ft)
acre-foot (ac-ft)	325,851	gallons (gal)
second-foot (cfs)	723.97	acre-feet/year (ac-ft/yr.)
second-foot (cfs)	7.4806	gallons per second (gps)
second-foot (cfs)	448.83	gallons per minutes (gpm)

Divide	By	To Obtain
acre-feet/year (ac-ft/yr.)	723.97	second-foot (cfs)
gallons (gal)	325,851	acre-foot (ac-ft)
gallons per minutes (gpm)	448.83	second-foot (cfs)
gallons per second (gps)	7.4806	second-foot (cfs)
square-feet (sq.-ft)	43,560	acre (ac)

Significant Digits

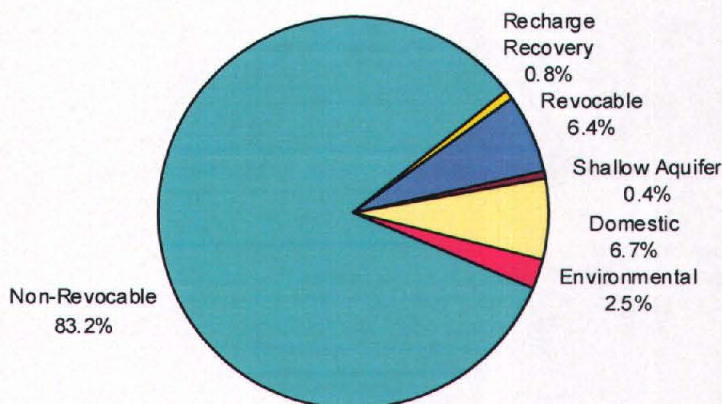
Units	Round to
Tens	Hundredths
Hundreds	Tenths
Thousands or greater	Ones

Abstract

This inventory represents the current status and usage of all non-revocable¹, revocable², environmental control³ and shallow aquifer⁴ groundwater rights located within the Las Vegas Valley, Clark County, Nevada for the 2011 calendar year. Also included for summary purposes are various tables and graphs showing the imported use from the Colorado River and effluent re-use.

The numbers that follow are valid at the time of this report and may vary from previously published figures since water rights within the Las Vegas Valley are being approved, certified, canceled or withdrawn on a daily basis.

Currently the total groundwater rights permitted within the Las Vegas Valley equals 86,266 acre-feet. Of this, 67,546 acre-feet are non-revocable; 8,151 acre-feet are revocable; 10,199 acre-feet are environmental control and 370 acre-feet are rights for the shallow aquifer.



Types of Water Rights pumped within the Las Vegas Valley

For the 2011 calendar year, 68,289 acre-feet of groundwater were pumped from the Las Vegas Valley. Of this amount, 56,826 acre-feet represent non-revocable rights. This is 84.1 percent of the available non-revocable rights and 83.2 percent of the total pumped for 2011. 4,398 acre-feet represent revocable rights. This is 54.0 percent of the available revocable rights and 6.4 percent of the total pumped for 2011. 1,675 acre-feet represent environmental control rights. This is 16.4 percent of the available environmental control rights and 2.5 percent of the total pumped for 2011. 276 acre-feet represent shallow aquifer rights. This is 74.6 percent of the available shallow aquifer rights and 0.4 percent of the total pumped for 2011. 531 acre-feet represents recharge recovery, which is 0.8 percent of the pumped for 2011. The remaining 6.7 percent (4,584 acre-feet) of groundwater pumped for 2011 is accounted for as estimated usage from domestic wells. Of the 86,266 acre-feet of

¹ Non-revocable rights are those rights, which have a priority date prior to March 24, 1955.

² Revocable rights are those rights, which have a priority date on or after March 24, 1955 and are subject to revocation when a municipality engaged in furnishing water can furnish water.

³ Permits issued for environmental control are not subject to revocation, but are site specific and limited to the length of the project.

⁴ Shallow aquifer rights are those rights issued to beneficially use water pumped to alleviate potential hazards to persons and property resulting from the rise of groundwater due to secondary recharge.

groundwater rights permitted within the Las Vegas Valley, 74,103 acre-feet are metered; this is 85.9 percent of the total permitted rights.

2011 was the twenty-fifth year for the artificial recharge program in which 3,292 acre-feet of potable Colorado River water was injected into the Las Vegas Valley groundwater basin.

General Statement

The Las Vegas Valley groundwater pumpage data is collected by several methods, a brief explanation follows.

The Southern Nevada Branch Office of the Division of Water Resources maintains 1,370-meter gages and conducted approximately 2,755 site visits during 2011 to collect meter data. The collected meter data includes all of the hotels, golf courses and large private industries that obtain some, if not all, of their water from their own wells. This data is listed in Table No. 1 under metered permit wells which include historical data for individual meters that were not read during 2011.

The Southern Nevada Branch Office of the Division of Water Resources also conducted 174 individual field investigations in the Las Vegas area. This data, together with data from previous years, is listed in Table No. 1 under unmetered permit wells. The remaining data is supplied monthly by the individual water purveyors and is listed in Table No. 1.

The inventory of domestic wells has been completed and is up to date. For this report the total number of domestic wells is a summation of wells located during the domestic well inventory and new domestic wells reduced by the number of domestic wells plugged and abandoned. A usage value of one acre-foot per year was then given to each of the remaining wells as listed in Table No. 1.

Historically the State Engineer has issued certificates of appropriation with the amount of the appropriation limited by diversion rate and duty. However, in some instances the State Engineer issued certificates of appropriation with a diversion rate without limiting the duty. The 2003 session of the Nevada legislature passed SB 336 requiring the State Engineer to quantify certain water rights in acre-feet, give certain notice concerning those water rights and file a notice concerning those water rights with the office of the county recorder of the county in which the water is appropriated. In preparation of this report, rights for which the quantification has been completed are treated like other rights. If the quantification was not completed the duty was set to zero for statistical purposes and the duty is reported as zero in the summary of groundwater usage. This change was enacted to insure that the reported statistics corresponded to the reported groundwater usage. The actual duty in these instances is the limit and extent of the water actually placed to beneficial use, not to exceed the diversion rate expanded.

Artificial recharge is Colorado River water that is injected into the Las Vegas Valley groundwater aquifer. Debits from the artificial recharge storage account are made when the individual public utilities groundwater pumpage exceeds their permitted groundwater rights.

The summation of this data, as indicated in Table No. 1, is the annual amount of ground water pumped from the Las Vegas Valley.

Table No. 1 - Groundwater pumpage and artificial recharge within the Las Vegas Valley for the 2011 calendar year, acre-feet.

Water purveyors¹

Las Vegas Valley Water District	40,629
City of North Las Vegas	1,236
Nellis Air Force Base ²	838
Metered Permit Wells	18,366
Unmetered Permit Wells ³	2,105
Domestic wells ⁴	4,584
Total Permitted Groundwater Pumped	67,758

Debits from Artificial Recharge Storage Account

Las Vegas Valley Water District	156
Las Vegas Valley Water District (Paiute Tribe)	375
City of North Las Vegas	0
Total Groundwater Pumped	68,289

Artificial Recharge

Las Vegas Valley Water District	3,292
City of North Las Vegas	0
Total Net Groundwater Pumped ⁵	64,997

¹ Does not include water pumped from artificial recharge storage.

² Includes housing units, golf course and area II.

³ Estimated usage based on field investigations.

⁴ Domestic wells drilled during 2011 equals 2, plugged and abandoned wells equals 24. The total domestic wells active as of December 31, 2011 equals 4,584, with an assigned duty of 1.0 acre-foot per year per well.

⁵ Includes credit for artificial recharge.

Table No. 2 - Total water consumption and groundwater recharge within the Las Vegas Valley for the 2011 calendar year, acre-feet.

Total groundwater pumped ¹	68,289
Colorado River	414,682
Effluent re-use	18,525
Gross consumption ²	501,496
Recharged Colorado River water	3,292
Net consumption ³	498,204

¹ Includes water pumped from artificial recharge storage.

² Includes effluent re-use, but no credit for artificial recharge. (TGW+CRW+ERU=GC)

³ Includes credit for artificial recharge. (TGW+CRW+ERU-RC=NC)

<p>Table No. 3 - Water right statistics within the Las Vegas Valley for the 2011 calendar year, acre-feet.</p>

Summation of water rights issued as of April 17, 2012

Non-revocable	67,546
Revocable	8,151
Environmental Control	10,199
Shallow Aquifer	370
	Total
	86,266

Types of water right pumped

Non-revocable	56,675
Revocable	4,398
Environmental Control	1,675
Shallow Aquifer	276
Recharge Storage Account	531
Domestic	4,584
	Total
	68,289

Water rights

Metered	74,103
Metered and pumped	61,225

DEFINITIONS OF ABBREVIATIONS USED

HEADINGS

APPNO - APPLICATION OR PERMIT NUMBER
BAS - BASIN OF ORIGIN
SOU - SOURCE OF THE WATER
STA - STATUS OF WATER RIGHT
LEGAL - POINT OF DIVERSION BY TOWNSHIP, RANGE AND SECTION
US - USE OF WATER DIVERTED
CFS - CUBIC FEET PER SECOND
DUTY - MAXIMUM YEARLY DIVERSION IN ACRE-FEET
PUMP - AMOUNT OF YEARLY PUMPAGE

STATUS

ABR - ABROGATED	EXP - EXPIRED	REV - REVOKED
APP - APPLICATION	FOR - FORFEITED	RVP - REVOCABLE PERMIT
CAN - CANCELLED	PER - PERMIT	TPR - TEMPORARY PERMIT
CET - CERTIFICATE	PRO - PROOF	WDR - WITHDRAWN
DEN - DENIED		

SOURCE

UNG - UNDERGROUND	SUR - SURFACE	EFF - EFFLUENT
-------------------	---------------	----------------

USE

AC - AIR CONDITIONING	FP - FIRE PROTECTION	PO - POWER
CE - CEMETERY	GT - GEO-THERMAL	PR - PARKS & REC
CM - COMMERCIAL	ID - INDUSTRIAL	RC - RECREATION
CN - CONSTRUCTION	IR - IRRIGATION	RE - RECHARGE
DC - DUST CONTROL	MA - MANUFACTURING	RR - RAILROAD
DO - DOMESTIC	MI - MINING	RT - RACE TRACK
DW - DE-WATERING	ML - MILLING	SP - SWIM POOL
EC - ENVIRONMENTAL CONTROL	MM - MINING & MILLING	ST - STORAGE
EG - ELECTRICAL GEN.	MN - MUNICIPAL	SW - STOCK WATER
FC - FLOOD CONTROL	QM - QUASI-MUNICIPAL	WL - WILD LIFE
FH - FISH HATCHERY	OE - OIL EXPLORATION	WS - WASHING OF SAND

REMARKS

WD - WELL DESTROYED	ODW - ON LAS VEGAS VALLEY WATER DISTRICT	
WNV - WELL NOT VISIBLE	ONLVW - ON NORTH LAS VEGAS WATER DISTRICT	
WV - WELL VISIBLE	WVNPMC - WELL VISIBLE, NO PUMP, MOTOR OR CAP	
LH - LARGE HOUSE	APT - APARTMENT	AH - AVERAGE HOUSE
WVC - WELL VISIBLE CAPPED	CF - CHANGE FROM	SH - SMALL HOUSE
PCT - PORTION CHANGED TO	CT - CHANGE TO	MH - MOBILE HOME

Table No. 4 - Las Vegas Valley Water District well production for 2011^{1,2}, Million Gallons.

Well	Jan	Feb	Mar	April	May	June	July	Aug	Sept	Oct	Nov	Dec	Total
1-A	0.00	0.00	0.00	0.00	15.64	13.00	82.54	77.49	14.05	0.00	0.00	0.00	202.72
2-A	0.00	0.00	0.00	0.00	11.56	41.80	37.24	41.52	37.48	0.00	0.00	0.00	169.61
5-A	0.00	0.00	0.00	0.00	12.17	50.14	61.16	59.54	54.25	0.00	0.00	0.00	237.25
7-A	0.00	0.00	0.00	0.00	14.36	74.61	75.14	73.79	70.60	0.01	0.00	0.00	308.52
13	0.00	0.00	0.00	0.00	17.83	75.70	81.72	80.46	77.08	0.02	0.00	0.00	332.81
14	0.00	0.00	0.00	0.00	14.13	1.21	0.00	0.00	0.00	0.02	0.00	0.00	15.36
15-A	0.00	0.00	0.00	0.00	17.83	93.57	95.18	93.92	86.28	0.02	0.00	0.00	386.80
16	0.00	0.00	0.00	0.00	14.01	63.47	63.11	61.37	58.25	0.01	0.00	0.00	260.21
17	0.00	0.00	0.00	0.00	14.74	66.78	67.19	65.47	62.40	0.01	0.00	0.00	276.58
18-A	0.00	0.00	0.00	0.00	12.21	39.14	44.75	43.37	38.66	0.00	0.00	0.00	178.13
22-A	0.00	0.00	0.00	0.00	12.82	51.58	49.44	47.70	46.76	0.00	0.00	0.00	208.29
23-A	0.00	0.00	0.00	0.00	13.28	54.69	54.45	57.65	51.41	0.00	0.00	0.00	231.49
AR093	0.00	0.00	0.00	0.00	0.00	2.73	20.14	0.00	0.00	0.00	0.00	0.00	22.87
24	0.00	0.00	0.00	0.00	0.00	0.00	0.00	0.00	0.00	0.00	0.00	0.00	0.00
26	0.00	0.00	0.00	0.00	10.81	48.62	47.70	46.09	43.36	0.01	0.00	0.00	196.59
27	0.00	0.00	0.00	0.00	23.26	106.36	109.14	108.23	103.39	0.02	0.00	0.00	450.39
28	0.00	0.00	0.00	0.00	9.96	38.51	39.14	37.31	33.86	0.00	0.00	0.00	158.78
29	0.00	0.00	0.00	0.00	12.91	49.88	48.08	49.38	45.40	0.00	0.00	0.00	205.65
33	0.00	0.00	0.00	0.00	14.93	58.52	60.01	57.66	52.86	0.00	0.00	0.00	243.97
34	0.00	0.00	0.00	0.00	13.60	61.79	63.05	62.38	59.92	0.00	0.00	0.00	260.74
45	0.00	0.00	0.00	0.00	17.69	73.88	79.08	72.24	66.32	0.00	0.00	0.00	309.20
51	0.00	0.00	0.00	0.00	12.53	47.27	48.65	48.30	42.59	0.00	0.00	0.00	199.34
52	0.00	0.00	0.00	0.00	7.75	34.09	36.58	36.07	32.25	0.00	0.00	0.00	146.75
68	0.00	0.00	0.00	0.00	41.13	160.92	168.22	160.43	145.25	0.00	0.00	0.00	675.95
69	0.00	0.00	0.00	0.00	26.18	95.57	98.19	97.60	87.25	0.00	0.00	0.00	404.78
72	0.00	0.00	0.00	0.00	12.36	44.98	46.03	45.65	40.68	0.00	0.00	0.00	189.70
73	0.00	0.00	0.00	0.00	37.88	170.66	174.03	172.73	165.21	0.00	0.00	0.00	720.51
74	0.00	0.00	0.00	0.00	0.00	12.79	27.91	26.77	25.56	0.00	0.00	0.00	93.03
75	0.00	0.00	0.00	0.00	0.00	22.59	44.03	42.40	26.59	0.00	0.00	0.00	135.60
76	0.00	0.00	0.00	0.00	0.00	0.00	0.00	0.00	0.00	0.00	0.00	0.00	0.00
77	0.00	0.00	0.00	0.00	2.63	102.77	105.07	92.34	83.23	0.00	0.00	0.00	386.04
78	0.00	0.00	0.00	0.00	0.00	0.00	0.00	0.00	0.00	0.00	0.00	0.00	0.00
79	0.00	0.00	0.00	0.00	0.00	0.00	0.00	0.00	0.00	0.01	0.00	0.00	0.01
80	0.00	0.00	0.00	0.00	14.44	73.85	76.83	75.73	72.13	0.01	0.00	0.00	312.99
81	0.00	0.00	0.00	0.00	17.49	66.81	68.60	67.48	59.78	0.01	0.00	0.00	280.17
82	0.00	0.00	0.00	0.00	17.69	59.62	70.17	69.23	61.24	0.00	0.00	0.00	277.95
83	0.00	0.00	0.00	0.00	0.91	62.89	63.14	61.62	58.41	0.01	0.00	0.00	246.97

Table No. 4 - Las Vegas Valley Water District well production for 2011^{1, 2}, Million Gallons, Continued.

Well	Jan	Feb	Mar	April	May	June	July	Aug	Sept	Oct	Nov	Dec	Total
84	0.00	0.00	0.00	0.00	1.35	64.46	64.92	63.61	60.59	0.01	0.00	0.00	254.93
85	0.00	0.00	0.00	0.00	18.93	85.94	92.14	79.04	85.32	0.00	0.00	0.00	361.37
86	0.00	0.00	0.00	0.00	0.00	20.48	21.93	24.87	22.26	0.00	0.00	0.00	89.54
87	0.00	0.00	0.00	0.00	15.59	64.63	66.27	66.20	59.15	0.00	0.00	0.00	271.84
88	0.00	0.00	0.00	0.00	7.19	76.17	79.24	78.70	63.23	0.00	0.00	0.00	304.52
89	0.00	0.00	0.00	0.00	0.00	0.00	0.00	0.00	0.00	0.00	0.00	0.00	0.00
90	0.00	0.00	0.00	0.00	12.58	48.10	49.35	49.06	43.96	0.00	0.00	0.00	203.05
91	0.00	0.00	0.00	0.00	0.00	0.00	0.00	0.00	0.00	0.00	0.00	0.00	0.00
92	0.00	0.00	0.00	0.00	19.56	70.51	72.39	72.04	64.39	0.00	0.00	0.00	298.88
93	0.00	0.00	0.00	0.00	0.00	0.00	0.84	0.00	0.00	0.00	0.00	0.00	0.84
94	0.00	0.00	0.00	0.00	18.50	67.38	60.86	68.87	61.64	0.00	0.00	0.00	277.24
95	0.00	0.00	0.00	0.00	13.40	42.37	48.61	49.75	44.47	0.00	0.00	0.00	198.59
96	0.00	0.00	0.00	0.00	0.00	0.00	0.00	0.00	0.00	0.00	0.00	0.00	0.00
97	0.00	0.00	0.00	0.00	0.00	0.00	0.00	0.00	0.00	0.00	0.00	0.00	0.00
98	0.00	0.00	0.00	0.00	7.87	36.04	39.51	39.23	35.09	0.00	0.00	0.00	157.73
101	0.00	0.00	0.00	0.00	16.93	69.20	71.10	71.59	63.69	0.00	0.00	0.00	292.50
102	0.00	0.00	0.00	0.00	0.00	30.61	37.57	34.27	32.76	0.00	0.00	0.00	135.20
103	0.00	0.00	0.00	0.00	17.43	65.40	59.87	68.30	63.04	0.00	0.00	0.00	274.03
104	0.00	0.00	0.00	0.00	0.00	0.00	0.00	0.00	0.01	0.00	0.00	0.00	0.01
105	0.00	0.00	0.00	0.00	0.00	0.00	0.00	0.00	0.00	0.00	0.00	0.00	0.00
110	0.00	0.00	0.00	0.00	0.00	0.00	0.00	0.00	0.00	0.00	0.00	0.00	0.00
112	0.00	0.00	0.00	0.00	0.00	33.22	34.42	39.71	36.23	0.00	0.00	0.00	143.59
113	0.00	0.00	0.00	0.00	10.01	36.06	36.09	36.76	32.89	0.00	0.00	0.00	151.81
114	0.00	0.00	0.00	0.00	10.17	50.75	49.08	51.45	45.89	0.00	0.00	0.00	207.33
115	0.00	0.00	0.00	0.00	3.35	2.55	0.00	0.00	0.00	0.00	0.00	0.00	5.90
116	0.00	0.00	0.00	0.00	0.00	0.00	0.00	0.00	0.00	0.00	0.00	0.00	0.00
117	0.00	0.00	0.00	0.00	18.77	74.06	76.04	70.57	67.58	0.00	0.00	0.00	307.01
118	0.00	0.00	0.00	0.00	7.80	9.71	15.18	4.08	1.84	0.00	0.00	0.00	38.61
119	0.00	0.00	0.00	0.00	15.09	72.42	53.00	56.81	46.36	0.00	0.00	0.00	243.69
120	0.00	0.00	0.00	0.00	4.59	33.63	35.39	24.16	20.40	0.00	0.00	0.00	118.17
121	0.00	0.00	0.00	0.00	12.34	62.30	51.46	55.38	46.42	0.00	0.00	0.00	227.90
Total	0.00	0.00	0.00	0.00	696.13	3136.74	3320.95	3236.35	2899.67	0.00	0.00	0.00	13289.84

Total for 2011 equals 13,289.84 Million Gallons, 40,785 Acre-Feet

¹From Las Vegas Valley Water District monthly meter readings.

²"Well AR093 was added as a Production Well on June 30th, 2011."

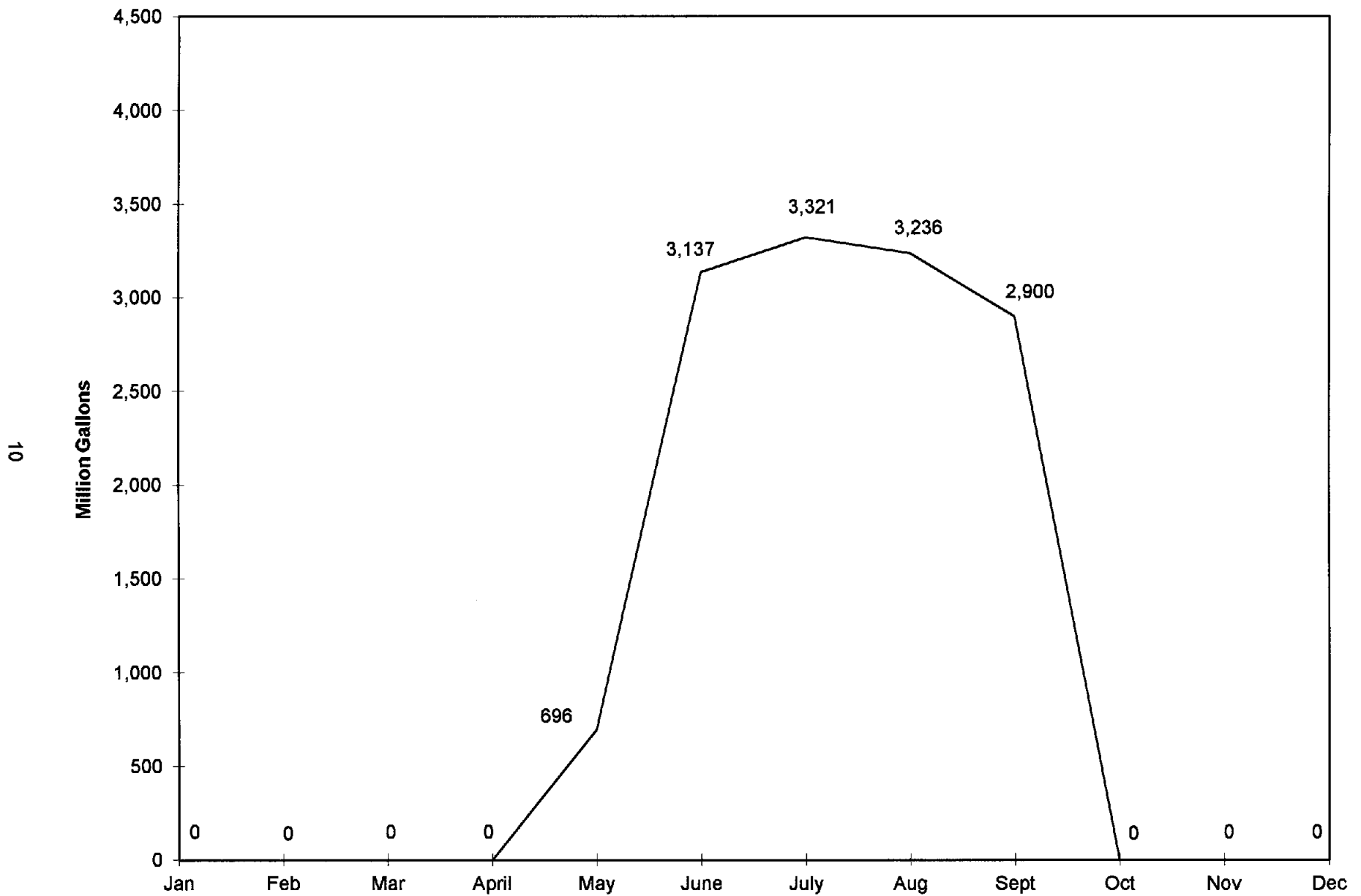


Figure 1. Las Vegas Valley Water District monthly well production for 2011.

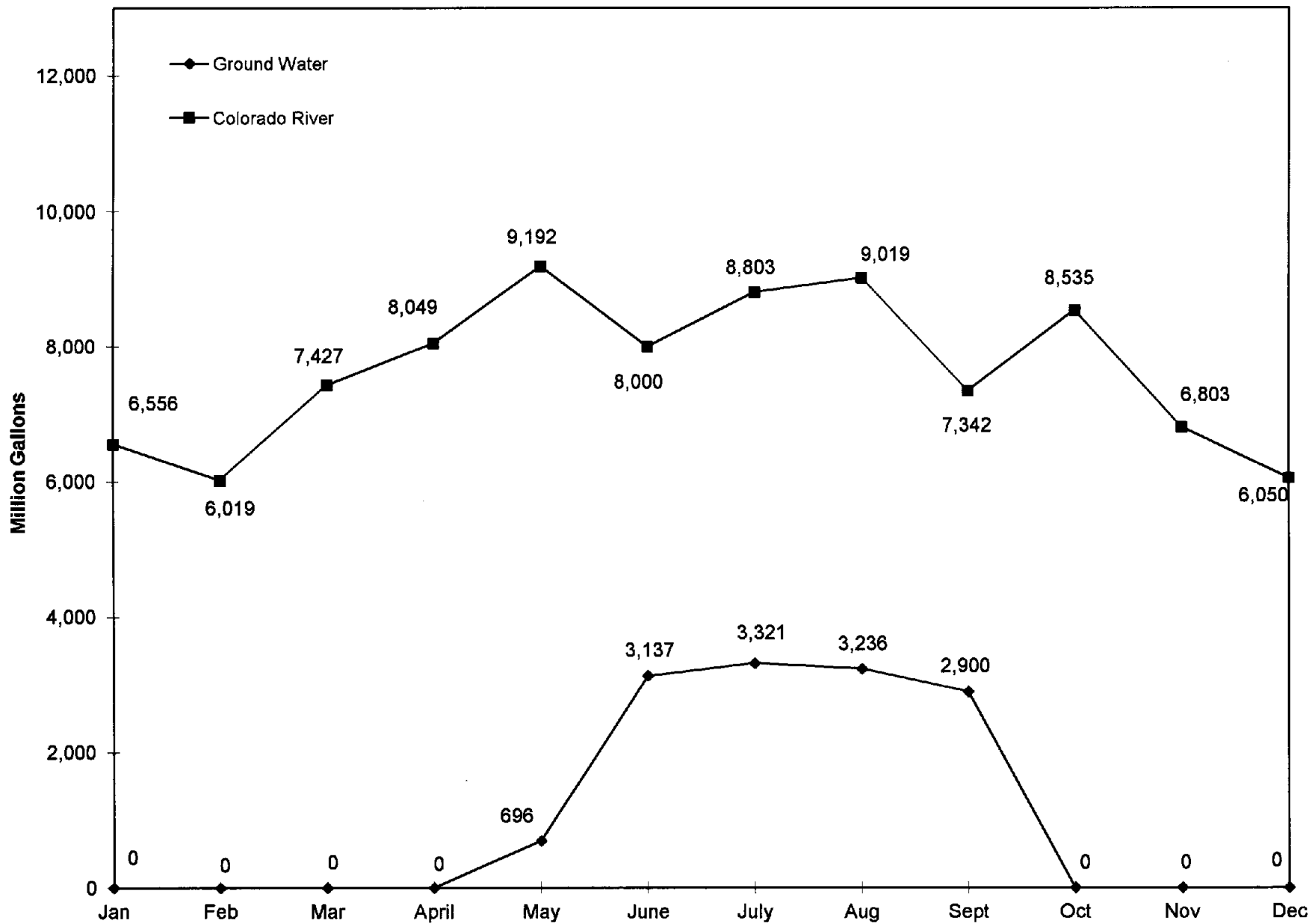


Figure 2. Las Vegas Valley Water District Ground Water and imported Colorado River water usage for 2011.

Table No. 5 - City of North Las Vegas well production for 2011¹, Million Gallons.

Well	Jan	Feb	Mar	April	May	June	July	Aug	Sept	Oct	Nov	Dec	Total
W CHEYEN	0.00	0.00	0.00	0.00	0.00	0.00	0.00	0.00	0.00	0.00	0.00	0.00	0.00
SILVER ME	0.00	0.00	0.00	0.00	0.00	0.00	0.00	0.00	0.00	0.00	0.00	0.00	0.00
ELS EST 1	0.00	0.00	0.00	0.00	0.00	0.00	0.00	0.00	0.00	0.00	0.00	0.00	0.00
ELS EST 2	0.00	0.00	0.00	0.00	0.00	101.53	104.47	103.02	93.82	0.00	0.00	0.00	402.84
ROBINSON	0.00	0.00	0.00	0.00	0.00	0.00	0.00	0.00	0.00	0.00	0.00	0.00	0.00
SIMMONS/L	0.00	0.00	0.00	0.00	0.00	0.00	0.00	0.00	0.00	0.00	0.00	0.00	0.00
SIMMONS/E	0.00	0.00	0.00	0.00	0.00	0.00	0.00	0.00	0.00	0.00	0.00	0.00	0.00
LEAVITT	0.00	0.00	0.00	0.00	0.00	0.00	0.00	0.00	0.00	0.00	0.00	0.00	0.00
GOWAN #2	0.00	0.00	0.00	0.00	0.00	0.00	0.00	0.00	0.00	0.00	0.00	0.00	0.00
GOWAN #1	0.00	0.00	0.00	0.00	0.00	0.00	0.00	0.00	0.00	0.00	0.00	0.00	0.00
SUN VALLE	0.00	0.00	0.00	0.00	0.00	0.00	0.00	0.00	0.00	0.00	0.00	0.00	0.00
DES AIRE	0.00	0.00	0.00	0.00	0.00	0.00	0.00	0.00	0.00	0.00	0.00	0.00	0.00
Total	0.00	0.00	0.00	0.00	0.00	101.53	104.47	103.02	93.82	0.00	0.00	0.00	402.84

Total for 2011 equals 402.84 Million Gallons, 1,236 Acre-Feet

¹From City of North Las Vegas monthly meter readings.

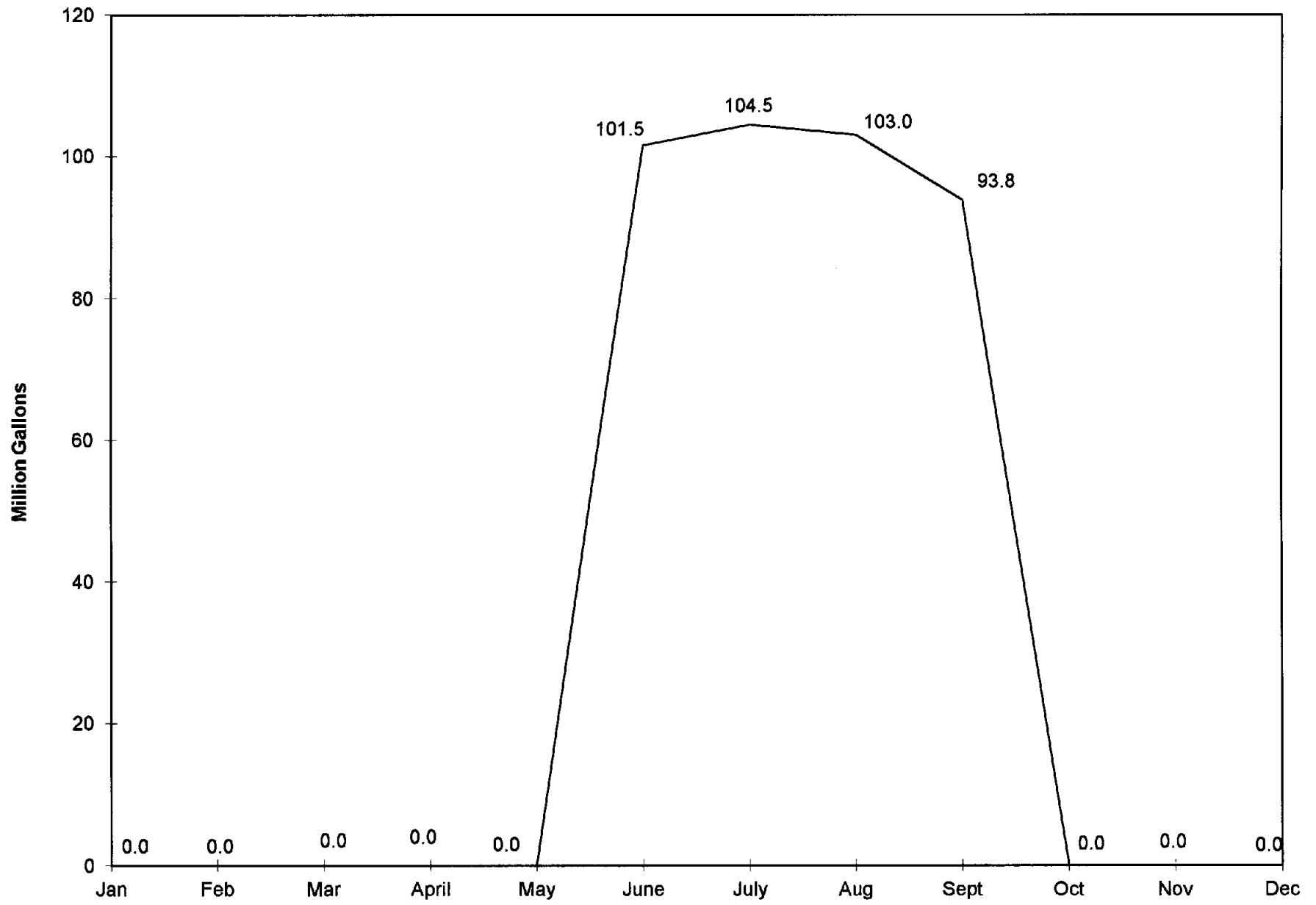


Figure 3. City of North Las Vegas monthly well production for 2011.

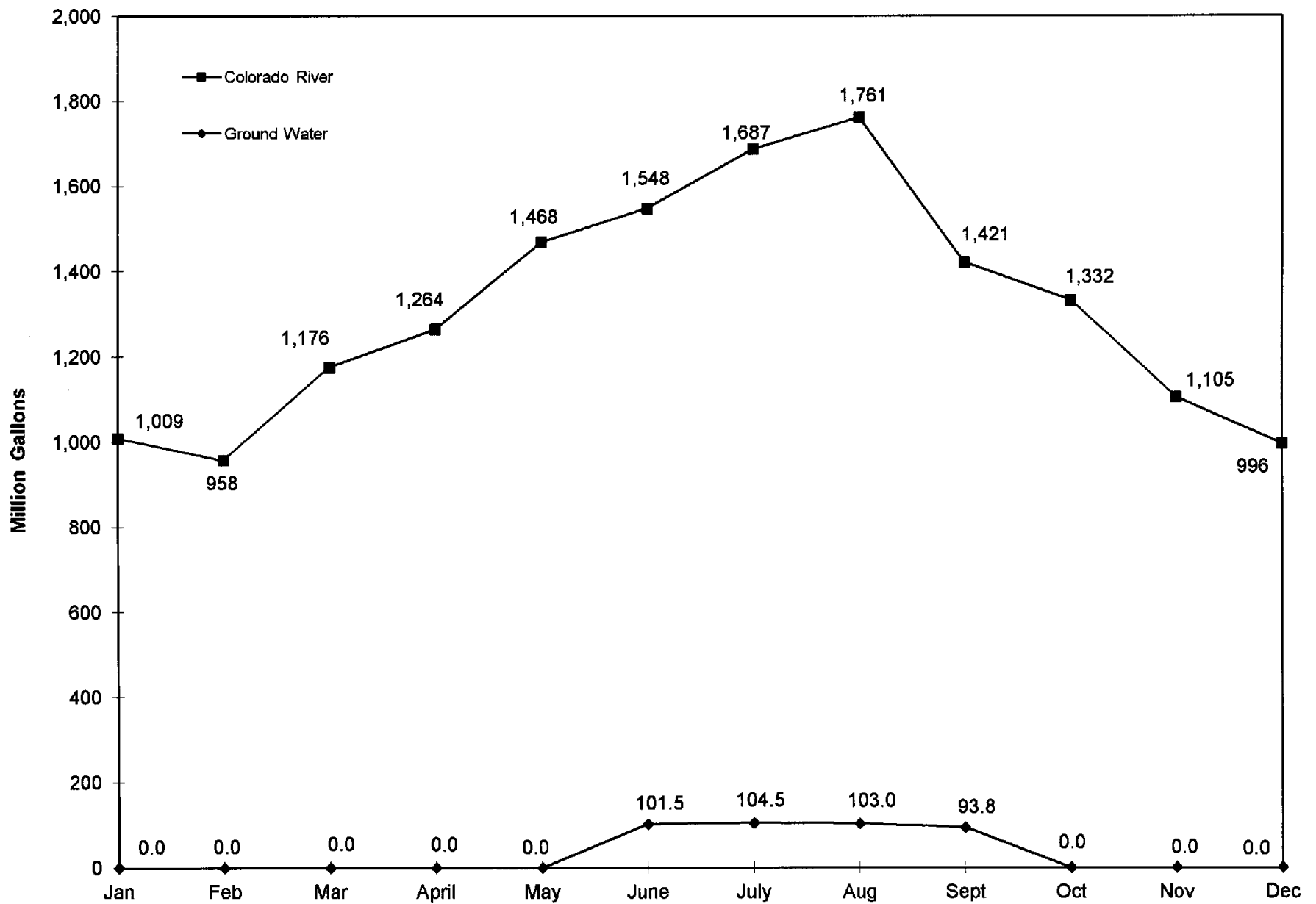


Figure 4. City of North Las Vegas Ground Water and imported Colorado River water usage for 2011.

Table No. 6 - Nellis Air Force Base well production for 2011¹, Million Gallons.

Well	Jan	Feb	Mar	April	May	June	July	Aug	Sept	Oct	Nov	Dec	Total
NAFB1	0.72	0.81	0.26	0.07	0.49	0.26	0.46	0.16	0.00	0.03	0.00	0.29	3.55
NAFB2	0.00	0.00	0.00	0.00	0.00	0.00	0.00	0.00	0.03	0.00	0.00	2.12	2.15
NAFB4	0.00	0.00	0.00	0.00	0.00	0.00	0.00	0.00	0.00	0.00	0.00	0.00	0.00
NAFB6 ²	0.00	0.00	0.00	0.00	0.00	0.00	0.00	0.00	0.00	0.00	0.00	0.00	0.00
NAFB7	0.59	0.59	6.09	6.68	9.29	0.03	0.00	0.03	0.00	0.00	0.00	0.00	23.30
NAFB8	2.64	0.85	0.62	0.62	2.28	1.01	1.92	2.31	0.00	0.23	0.00	0.13	12.61
NAFB11	3.06	1.89	8.54	11.99	17.89	19.78	18.22	19.19	14.21	10.17	5.25	1.43	131.61
NAFB12C	0.00	2.25	2.83	5.12	8.02	10.49	9.51	9.51	7.23	2.12	0.00	0.00	57.09
NAFB13B ³	0.00	0.00	0.00	0.00	0.00	0.00	0.00	0.00	0.00	0.00	0.00	0.36	0.36
NAFB14A	0.00	0.00	0.00	0.00	0.00	14.53	0.23	10.72	8.05	4.95	2.67	1.08	42.23
Total	7.01	6.39	18.35	24.47	37.96	46.11	30.34	41.94	29.52	17.50	7.92	5.41	272.90

Total for 2011 equals 272.90 Million Gallons, 838 Acre-Feet.

¹From Nellis Air Force Base monthly meter readings.

²Monthly meter readings were not provided for Well NAFB6.

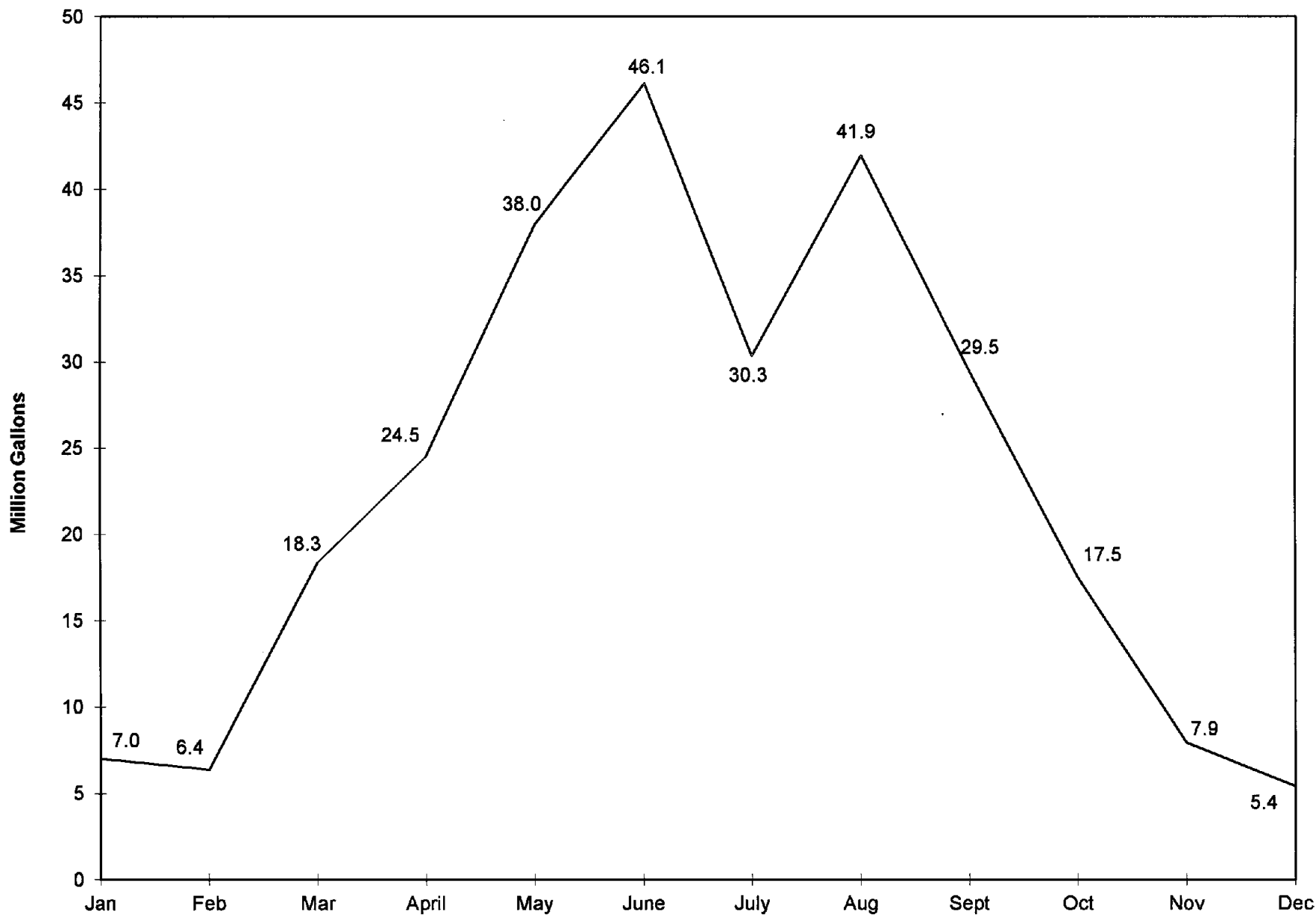


Figure 5. Nellis Air Force Base monthly well production for 2011.

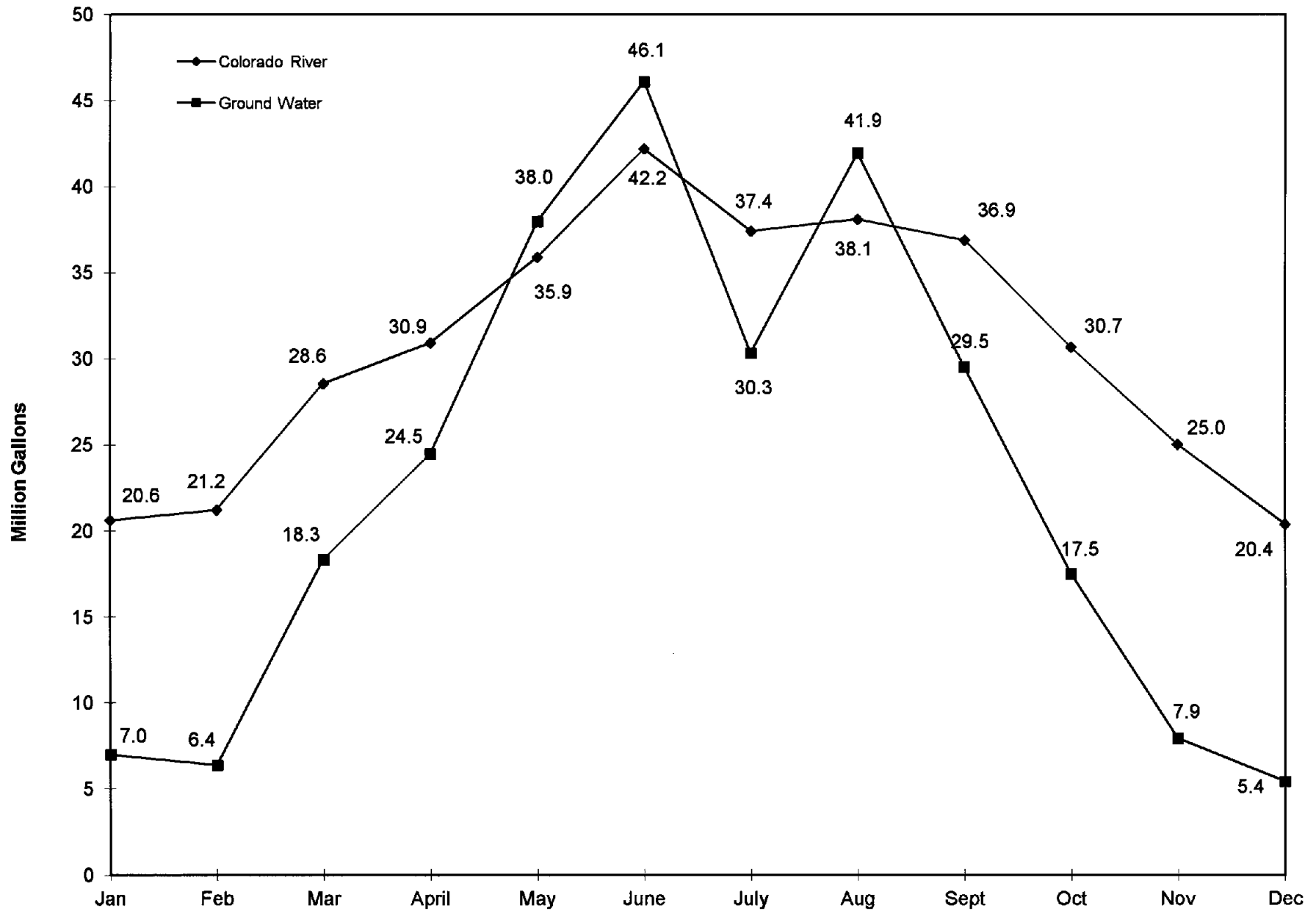


Figure 6. Nellis Air Force Base Ground Water and imported Colorado River water usage for 2011.

Table No. 7 - Summary of Ground Water Pumpage and Artificial Recharge from the Las Vegas Basin, 1956-2011 Acre-Feet.

Calendar Year	LVVWD ¹	NAFB ²	CNLV ²	Permits ²	Domestic ²	Total Recharge ²	Gross Pumpage ³	Net Pumpage ⁴
1956	18,494	1,324	2,860	17,363	755 ^a	0	40,796	40,796
1957	19,453	1,400	2,777	19,029	1,989 ^a	0	44,648	44,648
1958	20,307	1,461	2,987	17,141	1,105 ^a	0	43,001	43,001
1959	19,967	1,529	3,502	18,798	1,127 ^a	0	44,923	44,923
1960	20,770	1,727	3,644	20,071	1,369 ^a	0	47,581	47,581
1961	21,893	1,868	3,948	21,789	1,456 ^a	0	50,954	50,954
1962	25,854	2,069	4,509	28,275	1,677 ^a	0	62,384	62,384
1963	28,841	2,100	5,462	30,048	1,886 ^a	0	68,337	68,337
1964	36,108	2,354	7,405	21,460	2,009 ^a	0	69,336	69,336
1965	40,065	2,333	7,709	20,453	2,093 ^a	0	72,653	72,653
1966	42,436	2,207	8,922	22,017	2,149 ^a	0	77,731	77,731
1967	45,062	2,244	8,966	22,323	2,228 ^a	0	80,823	80,823
1968	48,080	2,605	9,753	20,197	5,514 ^b	0	86,149	86,149
1969	47,879	2,661	9,895	19,584	5,749 ^b	0	85,768	85,768
1970	48,010	2,449	11,473	17,772	5,994 ^b	0	85,698	85,698
1971	45,200	2,409	12,836	18,084	6,268 ^b	0	84,797	84,797
1972	32,370	2,050	12,941	16,740	6,564 ^b	0	70,665	70,665
1973	33,921	1,848	11,836	15,869	6,904 ^b	0	70,378	70,378
1974	40,126	1,513	11,316	17,826	7,253 ^b	0	78,034	78,034
1975	37,700	822	8,243	18,436	7,474 ^b	0	72,675	72,675
1976	39,344	1,122	9,651	16,724	3,236 ^a	0	70,077	70,077
1977	39,412	734	8,590	16,937	3,380 ^a	0	69,053	69,053
1978	39,196	697	8,308	17,142	3,655 ^a	0	68,998	68,998
1979	43,691	1,310	6,420	16,600	4,009 ^a	0	72,030	72,030
1980	40,654	961	7,543	17,250	4,228 ^a	0	70,636	70,636
1981	38,588	967	7,099	17,347	4,406 ^a	0	68,407	68,407
1982	34,855	1,043	6,545	15,972	4,530 ^a	0	62,945	62,945
1983	37,544	1,552	5,390	17,047	5,690 ^c	0	67,223	67,223
1984	39,391	1,663	6,398	15,765	5,782 ^c	0	68,999	68,999
1985	38,185	1,439	6,187	16,809	5,857 ^c	0	68,477	68,477
1986	38,623	1,519	5,308	17,903	5,972 ^c	0	69,325	69,325
1987	37,145	1,855	5,635	16,540	6,103 ^c	2 ^d	67,278	67,276 ^d
1988	37,096	2,501	5,076	16,960	6,221 ^c	1,153	67,854	66,701
1989	34,025	1,707	4,270	18,014	6,337 ^c	3,677	64,353	60,676
1990	33,925	1,319	3,252 ^d	16,325	6,469 ^c	10,795 ^d	61,290 ^d	50,495 ^d
1991	36,653	1,467	4,312 ^d	14,046	6,590 ^c	16,068	63,068 ^d	47,000 ^d

Table No. 7 - Summary of Ground Water Pumpage and Artificial Recharge from the Las Vegas Basin, 1956-2011, Acre-Feet, Continued.

Calendar Year	LVVWD ¹	NAFB ²	CNLV ²	Permits ²	Domestic ²	Total Recharge ²	Gross Pumpage ³	Net Pumpage ⁴
1992	39,936	935	4,238 ^d	16,683	6,694 ^c	17,000	68,486 ^d	51,486 ^d
1993	35,647	978	4,592 ^d	19,325	6,812 ^c	24,535	67,354 ^d	42,819 ^d
1994	37,907 ^{d,e}	920	2,568 ^d	20,568	6,909 ^c	21,900	68,872 ^d	46,972 ^d
1995	42,720 ^e	815	3,345	18,645	7,013 ^c	19,172	72,538	53,366
1996	41,543 ^e	1,019	5,669	20,553	7,124 ^c	13,464	75,908	62,444
1997	40,316	1,144	5,614	21,561	7,217 ^c	18,925	75,852	56,927
1998	39,858	1,005	5,687	19,262	7,228 ^c	27,563	73,040	45,477
1999	39,030	1,530	4,142	23,178	5,088 ^{c,f}	32,361	72,968	40,607
2000	38,255	2,083	5,226	22,937	5,104 ^c	29,721	73,605	43,884
2001	40,619 ^e	2,367	5,449	25,824	5,117 ^c	21,376	79,376	58,000
2002	41,219 ^e	2,206	5,586	25,486 ^g	5,043 ^c	2,254	79,540	77,286
2003	40,127 ^e	1,955	4,878	23,528 ^g	4,985 ^c	28,707	75,473	46,766
2004	40,877 ^e	1,816	2,398	24,995 ^g	4,937 ^c	17,116	75,023	57,907
2005	31,661 ^e	1,242	1,694	23,339 ^g	4,877 ^c	15,867	62,813	46,946
2006	35,846 ^e	1,151	1,355	25,199 ^g	4,796 ^c	19,976	68,347	48,371
2007	40,932 ^e	1,399	749	23,963 ^g	4,725 ^c	18,015	71,768	53,753
2008	40,670 ^e	657	1,716	23,627 ^g	4,674 ^c	5,045	71,344	66,299
2009	40,639 ^e	907	1,511	23,617 ^g	4,653 ^c	91	71,327	71,236
2010	39,208 ^e	927	633	21,869 ^g	4,606 ^c	8,792	67,243	58,451
2011	40,785 ^e	838	1,236	20,846 ^g	4,584 ^c	3,292	68,289	64,997

¹From records of the Las Vegas Valley Water District.

²From records of the Division of Water Resources.

³Does not include credit from Artificial Recharge.

⁴Includes credit from Artificial Recharge.

^aDuty assigned to each domestic well ranges from .5 to .99 acre-feet per year.

^bDuty of 1.61 acre-feet per year assigned to each domestic well.

^cDuty of 1.0 acre-foot per year assigned to each active domestic well.

^dRevised from previously published figures.

^eIncludes recovery of artificial recharge.

^fNumber of domestic wells adjusted per GIS well inventory.

^gIncludes recovery of artificial recharge by Paiute Tribe.

Table No. 8 - Summary of Imports from the Colorado River, 1955-2011, Acre-Feet¹.

Calendar Year	Southern Nevada Water System ²							Total Imports ⁴
	LVVWD ⁸	HEND ⁶	BMI ³	LVVWD	NAFB	CNLV	HEND	
1955	428	0	16,255	0	0	0	0	16,683
1956	1,589	3,856	17,319	0	0	0	0	22,764
1957	1,247	3,628	13,150	0	0	0	0	18,025
1958	2,202	3,827	11,754	0	0	0	0	17,783
1959	1,079	3,662	11,788	0	0	0	0	16,529
1960	2,146	4,228	11,670	0	0	0	0	18,044
1961	3,334	3,896	11,877	0	0	0	0	19,107
1962	4,887	4,105	12,368	0	0	0	0	21,360
1963	6,407	4,551	13,533	0	0	0	0	24,491
1964	5,879	5,184	10,981	0	0	0	0	22,044
1965	3,596	4,829	11,241	0	0	0	0	19,666
1966	5,335	5,182	12,897	0	0	0	0	23,414
1967	4,607	5,634	13,196	0	0	0	0	23,437
1968	6,874	5,567	17,348	0	0	0	0	29,789
1969	9,710	5,953	18,068	0	0	0	0	33,731
1970	13,353	6,063	14,834	0	0	0	0	34,250
1971	6,120	6,434	13,253	4,143	36	25	0	30,129 ⁵
1972	0	6,607	13,077	42,283	1,291	1,477	4	65,212
1973	0	5,190	14,631	48,674	1,276	2,341	1,735	75,001
1974	0	4,303	15,038	49,278	1,897	3,333	1,936	76,168
1975	0	4,851	11,923	54,735	1,885	6,302	1,547	81,753
1976	0	5,206	8,810	59,349	2,060	6,466	1,895	84,473
1977	0	5,501	7,066	60,244	2,628	6,318	2,160	85,577
1978	0	5,633	7,678	67,203	2,513	6,073	2,309	92,222
1979	0	5,715	8,981	78,788	2,179	8,136	2,943	108,446
1980	0	5,572	9,206	89,568	2,060	6,957	3,655	119,318
1981	0	4,912	8,146	104,800	2,302	8,170	5,453	134,571
1982	0	5,459	6,090	103,294	2,041	8,482	5,062	130,860
1983	0	4,634	6,542	104,670	1,969	8,763	6,670	133,243
1984	0	4,312	7,535	113,640	2,091	10,491	8,324	146,690
1985	0	3,785	6,880	119,844	2,268	11,193	9,595	155,396
1986	0	4,774	7,159	127,395	1,802	14,050	10,594	167,722
1987	0	4,401	8,244	130,196	1,340	13,217	12,326	173,742
1988	0	5,296	6,724	155,913	2,296	16,044	14,497	201,961
1989	0	4,136	6,778	188,795	2,898	20,929	20,601	243,595
1990	0	2,798	5,562	201,823	2,952	24,240	22,510	261,436

Table No. 8 - Summary of Imports from the Colorado River, 1955-2011, Acre-Feet¹, Continued.

Calendar Year	Southern Nevada Water System ²							Total Imports ⁴
	LVVWD ⁸	HEND ⁶	BMI ³	LVVWD	NAFB	CNLV	HEND	
1991	0	5,052	5,739	202,495	2,598	24,184	28,129	268,216
1992	0	10,590	6,108	204,527	2,817	23,917	23,699	274,762
1993	0	8,693	6,117	234,007	2,961	23,936	24,869	302,901
1994	0	9,129 ⁷	6,496	243,418	3,193	31,283	29,467	325,192 ⁷
1995	0	10,805 ⁷	5,084	240,343	3,015	33,215	29,280	324,194 ⁷
1996	0	10,822 ⁷	4,989	256,829	3,251	33,982	36,405	351,268 ⁷
1997	0	10,220	6,728	267,001	2,781	32,661	35,969	366,628
1998	0	9,451	6,339	270,286	2,525	32,568	40,973	361,184
1999	0	7,838	5,491	304,810	2,248 ⁷	36,188	51,691	413,942 ⁷
2000	0	8,985	5,285	323,830	2,206	37,262	53,494	438,349
2001	0	8,949	4,990	306,458	1,643	37,003	57,895	444,640
2002	0	7,801	5,446	315,346	2,410	41,264	66,158	450,073
2003	0	6,174	5,459	325,652	1,993	44,151	64,100	450,121
2004	0	9,766	6,010	305,332	1,787	45,473	61,191	438,335
2005	0	9,233	5,868	320,916	2,271	44,971	63,469	462,260
2006	0	8,610	6,320	340,472	2,118	52,606	68,618	485,712
2007	0	9,527	6,131	337,660	2,873	55,812	71,326	488,659
2008	0	11,893	6,118	309,989	2,107	52,438	63,279	451,825
2009	0	11,758	5,753	292,736	1,672	51,203	65,309	431,914
2010	0	9,762	5,601	292,306	1,371	50,270	64,554	427,118
2011	0	12,235	6,134	281,715	1,129	48,260	62,152	414,682

¹From revised records of the Nevada Colorado River Commission.

²First water delivered June 16, 1971.

³Colorado River water diverted through Basic Management pipe line not used by Park Service or Henderson.

⁴Includes losses from the Southern Nevada Water System, 3,254 acre-feet.

⁵Does not include 14,415 acre-feet diverted for testing of the Southern Nevada Water System.

⁶Colorado River water diverted through the Basic Management pipeline and used by the City of Henderson, does not include deliveries to the Lake of Las Vegas development in Black Mountain Basin, 3,012 acre-feet in 2011.

⁷Revised from previously published figures.

⁸Colorado River water diverted through Basic Management pipeline and used by Las Vegas Valley Water District.

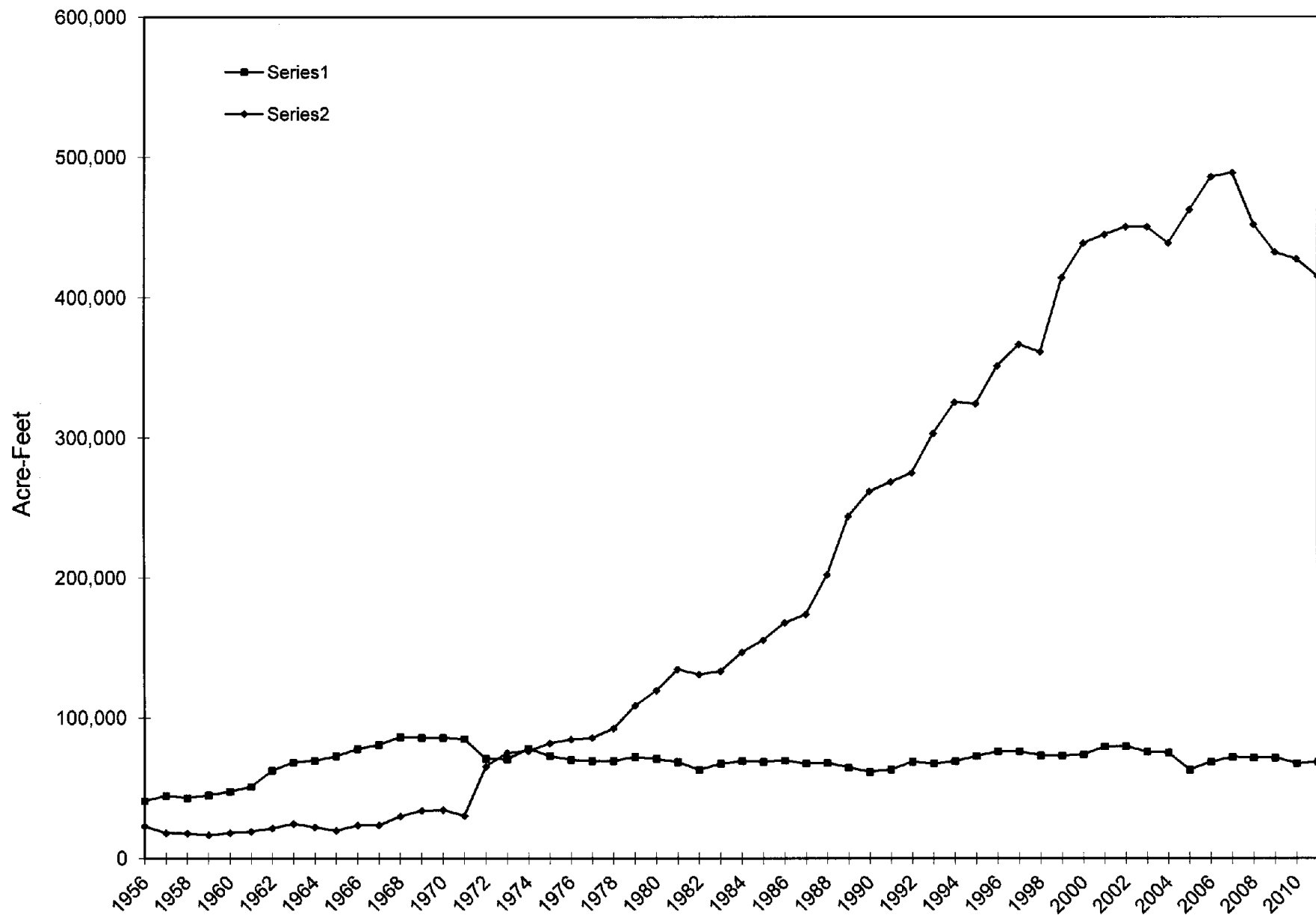


Figure 7. Annual groundwater and Colorado River water usage for the Las Vegas Valley, 1956-2011

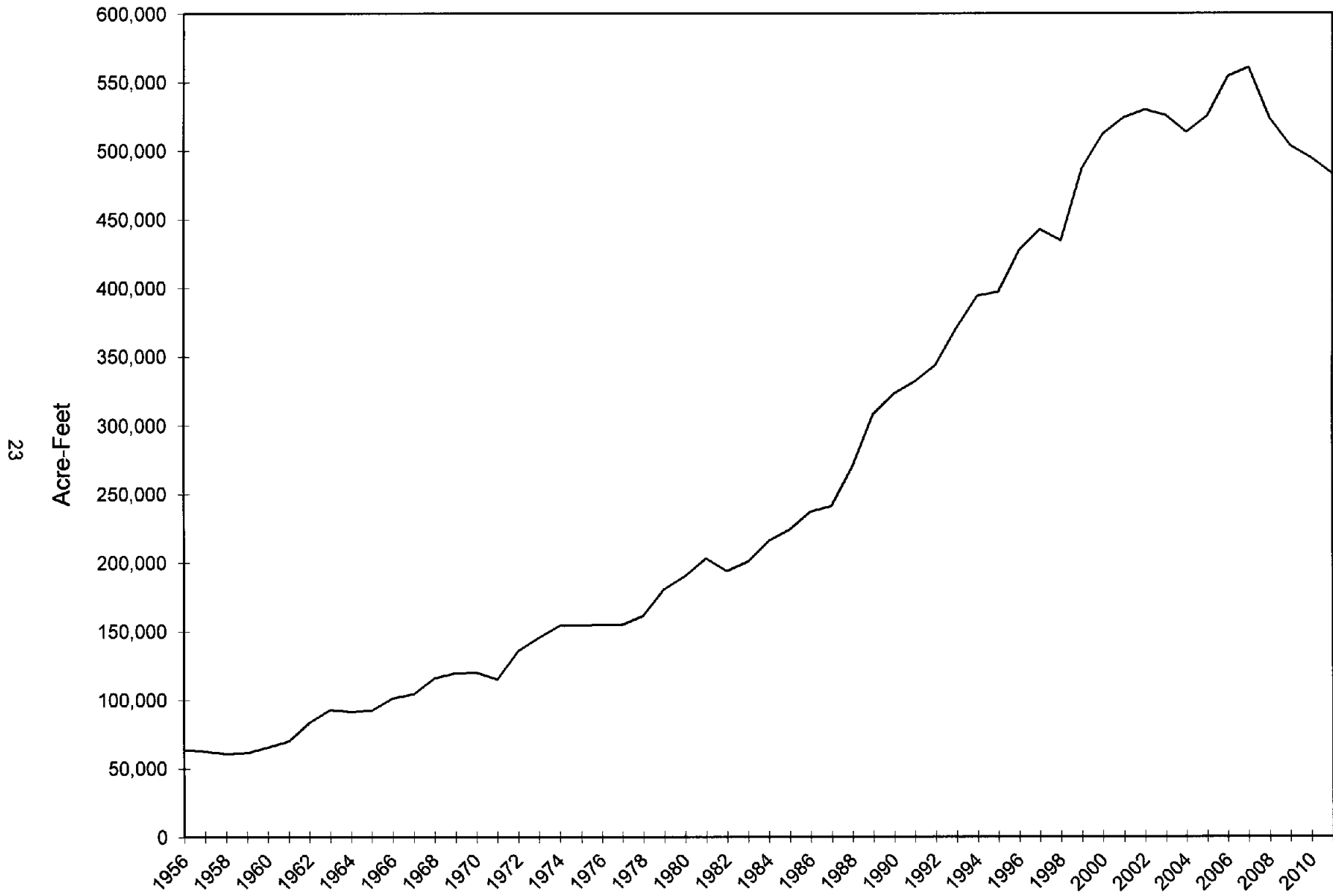


Figure 8. Annual water usage for the Las Vegas Valley, 1956-2011.

Table No. 9

SUMMARY OF EFFLUENT WATER USAGE

2011
LAS VEGAS VALLEY BASIN
EFFLUENT WATER REUSE

NUMBER	STA	OWNER OF RECORD	LEGAL	US	DUTY	PUMP11	METHOD	DATE
11511	CET	SEIBERT	20S-62-30	IR	240.0	0.0	FIELD	04-30-91
REMARKS SEWER PLANT IS GONE								
11744	CET	BASIC MANAGEMENT	22S-63-07	IR	50.0	0.0	FIELD	03-27-84
11757	CET	GRUBB	20S-61-25	IR	25.0	0.0	FIELD	07-15-91
REMARKS SEWER PLANT IS GONE								
17199	PER	CITY LAS VEGAS	21S-62-10	ST	73956.0	0.0		
REMARKS CF-13820 DUTY INCLUDES 21014 & 56247 STORAGE OF EFFLUENT								
17199S1	CET	L D S CHURCH	21S-62-10	IR	751.8	0.0	FIELD	04-14-99
REMARKS 17199-S1 PUMPAGE INCLUDES S2 & S3 FARM REPLACED BY GOLF COURSE								
17199S2	CET	L D S CHURCH	21S-62-10	IR	766.5	0.0	FIELD	
REMARKS 17199-S2 153.29 AC SEE S1 FOR PUMPAGE								
17199S3	CET	L D S CHURCH	21S-62-10	IR	1600.0	0.0	FIELD	
REMARKS 17199-S3 320.26 AC SEE S1 FOR PUMPAGE								
17199S7	CET	NEVADA POWER CO	21S-62-10	ID	987.3	13.3	METER	2011
REMARKS 17199-S7 SUNRISE POWER PLANT AND CITY PLANT CONST DUST CONTROL								
21014	PER	CITY LAS VEGAS	21S-62-10	ST	0.0	0.0		
REMARKS SEE #17199 FOR DUTY PRIMARY PERMIT FOR STORAGE OF EFFLUENT								
21364	CET	BASIC MANAGEMENT	21S-62-36	IR	120.0	0.0	FIELD	03-19-84
21587	PER	CLARK COUNTY	21S-62-22	ST	11900.0	0.0		
REMARKS PCT-52099 PRIMARY PERMIT FOR STORAGE OF EFFLUENT								
21587S4	PER	CLARK COUNTY	21S-62-22	IR	2000.0	0.0		
REMARKS S-4 SECONDARY SILVER BOWL PLAYING FIELDS								
21635	PER	BASIC MANAGEMENT	21S-62-36	ST	800.0	0.0		
21728	PER	CLARK COUNTY SAN	21S-62-22	ST	12000.0	0.0		
REMARKS PRIMARY PERMIT FOR STORAGE OF EFFLUENT								
21728S1	CET	NEVADA POWER CO	21S-62-22	ID	6087.5	384.3	METER	2011
REMARKS PCT-21728-S8 SECONDARY CCSD PLANT, SUNRISE & CLARK, WILDHORSE								
21728S4	CET	CLARK COUNTY	21S-62-22	RC	495.6	0.0	METER	2011
REMARKS S-4 SECONDARY DESERT ROSE GOLF COURSE								
21728S7	PER	CLARK COUNTY	21S-62-22	RC	304.4	359.5	METER	2011
REMARKS S-7 SECONDARY USE FOR DESERT ROSE 146 ACRES								

2011
LAS VEGAS VALLEY BASIN
EFFLUENT WATER REUSE

NUMBER	STA	OWNER OF RECORD	LEGAL	US	DUTY	PUMP11	METHOD	DATE
21728S8	PER	NEVADA POWER CO	21S-62-22	ID	30.0	0.0	METER	2011
CF-21728-S1								
24684	CET	STEWART BROTHERS	21S-62-15	IR	120.0	0.0		
45746	PER	CLARK COUNTY	21S-62-23	ST	0.0	0.0		
PERMIT IS FOR 153.18 CFS AND 110,897.72 ACRE-FEET PER YEAR								
51838	PER	CLARK COUNTY	21S-62-22	ST	41498.0	0.0		
PRIMARY FOR STORAGE OF EFFULENT								
51838S1	CET	JW JOINT VENTURE	21S-62-23	RC	2890.6	0.0	METER	2011
SECONDARY USE								
51838S3	CET	NEVADA POWER CO	21S-62-21	ID	660.0	0.0		
SECONDARY PERMIT								
52099	PER	CLARK COUNTY	21S-62-14	ST	100.0	0.0		
CF-21587 ACT-53883 PRIMARY PERMIT FOR STORAGE OF EFFLUENT								
52099S1	PER	REPUBLIC DUMPCO	21S-62-14	DC	100.0	0.0		
S-1 SECONDARY RIGHT								
56247	PER	CITY LAS VEGAS	21S-62-10	ST	0.0	0.0		
SEE #17199 FOR DUTY PRIMARY PERMIT FOR STORAGE OF EFFLUENT								
56247S1	CET	CITY LAS VEGAS	21S-62-10	RC	923.0	569.4	METER	2011
SECONDARY PERMIT LINKS OF LAS VEGAS								
56247S2	PER	GOLF CLUB OF NEV	21S-62-10	RC	3360.5	457.0	METER	2011
SECONDARY USE STALLION MOUNTAIN								
61485	PER	CLARK COUNTY SAN	22S-59-08	ST	49.2	0.0		
STORAGE OF EFFLUENT FOR TOWN OF BLUE DIAMOND								
64436	PER	CITY LAS VEGAS	20S-60-08	ST	13450.0	0.0		
PRIMARY APPLICATION FOR STORAGE PROTESTED								
64436S1	PER	LVVWD	20S-60-08	MN	13450.0	3390.2	METER	2011
SECONDARY USE								
64853	PER	CITY LAS VEGAS	20S-61-25	ST	1680.0	0.0		
PRIMARY PERMIT STORAGE OF EFFLUENT								
64853S1	CET	CITY LAS VEGAS	20S-61-25	IR	0.0	474.6	METER	2011
SECONDARY PERMIT DESERT PINES GOLF COURSE								
65000	PER	CLARK COUNTY SAN	21S-60-16	ST	0.0	0.0		
STORAGE OF EFFLUENT DESERT BREEZE WATER RESOURCE CENTER								

2011
LAS VEGAS VALLEY BASIN
EFFLUENT WATER REUSE

NUMBER	STA	OWNER OF RECORD	LEGAL	US	DUTY	PUMP11	METHOD	DATE
65000S1	PER	LVVWD	21S-60-16	MN	0.0	6160.8	METER	2011
REMARKS SECONDARY PERMIT DESERT BREEZE WATER RESOURCE CENTER								
67228	PER	CITY LAS VEGAS	21S-62-10	ST	28000.0	0.0		
PRIMARY PERMIT FOR EFFLUENT STORAGE								
71386	PER	CITY HENDERSON	21S-62-36	ST	35844.0	0.0		
EFFLUENT STORAGE								
71386S1	PER	CITY HENDERSON	21S-62-36	MN	6942.0	2094.7	METER	2011
SECONDARY USE OF EFFLEUNT								
71386S2	PER	CITY HENDERSON	21S-62-36	MN	16803.0	4173.0	METER	2011
SECONDARY USE OF EFFLEUNT								

Table No. 10

SUMMARY OF GROUNDWATER USAGE

2011
LAS VEGAS VALLEY BASIN
GROUND WATER

NUMBER	STA	OWNER OF RECORD	LEGAL	US	DUTY	PUMP11	METHOD	DATE
02303	CET	TOMIYASU	22S-61-01	IR	164.3	0.0	FIELD	03-02-12
		PCT-28874,29747,35450,46904	WNV					
09653	CET	ALLEY WATER SUPP	20S-61-27	IR	9.0	0.0	FIELD	03-05-12
		PCT-79894,79895,80195	WVC #15650	HAS SAME	POU,	POU	CLEARED	
10182	CET	CITY LAS VEGAS	20S-61-30	MN	800.4	176.7	METER	2011
		160.08 AC DUTY INCL #16990,	26156-57,26696-97,26802				PUMP INC 16990	
10245	CET	SEE FILE	20S-61-28	IR	1.0	19.2	METER	2011
		PCT-42176,64193	APCT-60918-DEN	733	SUNNY			
10293	CET	THEBO	20S-61-28	IR	32.6	7.5	METER	2011
10367	CET	HUGHES & BROOKSB	22S-61-02	IR	0.4	0.0	FIELD	03-05-12
		PCT-64418,68877,71088	APCT-63193,64416	WNV	BUSINESS	BUILT ON	POU	
10474	CET	DFA, LLC	20S-61-28	IR	7.4	14.6	METER	2011
		PCT-52788,69266,69267,69268,73110	APCT-68966-WDR					
10623	CET	SCOTT	21S-61-01	QM	1.0	0.0	FIELD	03-05-12
		WELL DISCONNECTED, 1AH, OTHER HOMES	ODW	PORTION	FORFEITED	3-7-02		
10784	CET	LAS VEGAS ACRES	20S-61-20	QM	21.0	21.8	METER	2011
		DUTY AND PUMPAGE INCLUDES #77978						
10786	CET	JONES	20S-61-33	IR	4.3	2.2	FIELD	03-22-12
		PCT-24698	WV, POU IS NOW	PARKING LOT,	USED TO	IRRIGATE	TREES	
10867	CET	LVVWD	20S-61-31	MN	456.5	0.0	METER	
		PCT-27796,47765	SEE LVVWD	TABLE FOR	PUMPAGE			
10940	CET	GILCREASE ET AL	19S-60-09	IR	1091.5	1441.6	METER	2011
		PCT-ACT-SEE FILE	PUMP INC 12227,34384,36332,42764,50477	181	AC	IRR		
10952	CET	CORONADO	20S-61-20	IR	1.0	0.0	FIELD	02-22-12
		PCT-69109,69110,68636	APCT-70154	WELL	PLUGGED			
10970	CET	COOK & BAUGHMAN	20S-61-20	IR	2.0	2.0	FIELD	02-22-12
		PCT-75232	1AH 3500	ANDERSON				
10988	CET	MADSEN & GOUGOUS	21S-61-04	DO	12.5	12.5	FIELD	03-22-12
		ACT-62174-WDR	2 WELLS, NO.66	1.5 ACRES	IRR, NO.26	1.0 ACRES	IRR	
11024	CET	GILCREASE	19S-60-23	IR	56.5	40.3	METER	2011
		TCT-59366-T	11.3	ACRES				
11158	CET	GASTON	20S-61-20	IR	8.8	0.0	FIELD	02-22-12
		PCT-55022,72952,73223,73280,73414,74118,74119,76386					WELL DISCON.	

2011
LAS VEGAS VALLEY BASIN
GROUND WATER

NUMBER	STA	OWNER OF RECORD	LEGAL	US	DUTY	PUMP11	METHOD	DATE
11210	CET	EASTLAND HEIGHTS	20S-61-19	QM	82.0	55.3	METER	2011
11241	CET	DIPPNER PCT-62109,62478,64725-27	20S-61-36	IR	1.0	1.0	FIELD	03-09-12
11246	CET	RANCHO WATER CO CF-11077	20S-61-32	QM	178.1	0.0	METER	2011
11284	CET	SUNRISE ACRES ACT-67754	20S-61-36	MN	49.3	22.7	METER	2011
11341	CET	BARBER ET AL. PCT-28182	21S-62-30	DO	13.8	0.0	FIELD	03-05-12
11409	CET	MULKEY II, ET AL ACT-63848,965	20S-61-28	QM	12.2	10.1	METER	2011
11520	CET	FLAMINGO RESORT DUTY INCLUDES #64124,64125	21S-61-16	QM	300.0	30.7	METER	2011
11640	CET	SUNRISE ACRES ACT-67898	20S-61-36	MN	35.1	22.8	METER	2011
11738	CET	EASTLAND HEIGHTS OLD WELL	20S-61-19	QM	69.4	21.8	METER	2011
11788	CET	GARTSIDE WV-3AH DRIVEWAY OF 2845 OLIVE	21S-61-01	QM	3.0	3.0	FIELD	03-05-12
11789	CET	SEE FILE	20S-61-32	DO	16.6	45.2	METER	2011
11914	CET	HITCHIN POST PUMP INC #26634	20S-62-07	QM	47.8	34.5	METER	2011
12031	CET	BERNSTEIN ET AL PCT-66730	20S-61-32	IR	15.0	11.5	METER	2011
12035	CET	DIAZ, GUERNSEY	20S-62-19	IR	3.5	2.1	METER	2011
12227	CET	BELCHER, ET AL CF-11196	19S-60-09	IR	554.2	0.0	FIELD	04-05-12
12234	CET	FORD & BLANFORD 2AH	20S-62-19	IR	3.5	2.0	FIELD	03-09-12
12475	CET	BALL 2AH, VACANT GH, 2171 & 2159	20S-62-19	IR	15.0	2.0	FIELD	03-09-12

2011
LAS VEGAS VALLEY BASIN
GROUND WATER

NUMBER	STA	OWNER OF RECORD	LEGAL	US	DUTY	PUMP11	METHOD	DATE
12476	CET	WENTZ & DEAN	20S-62-19	IR	6.5	3.0	FIELD	03-09-12
		APCT-63194,95,63967,68494,619	PCT-69163,68417,68418			1 AH, ARENA		
12811	CET	FREHNER CONSTRUC	21S-62-03	IR	0.0	0.0	FIELD	03-09-12
		PCT-29614-17,72088,89,90,73167	SEE V-07656	D&P		WELL PLUGGED	2000	
13298	CET	PALAMINO WATER	20S-61-32	QM	2.0	0.0	FIELD	03-22-12
		PCT-74238,74239,78210,80698	POR. FORFEITED			WELL PLUGGED		
13764	CET	U S AIR FORCE	20S-62-04	QM	333.0	0.0	METER	
		SEE NELLIS TABLE FOR PUMPAGE						
13765	CET	U S AIR FORCE	20S-61-03	QM	434.4	0.0	METER	
		SEE NELLIS TABLE FOR PUMPAGE						
13766	CET	U S AIR FORCE	20S-62-04	QM	333.0	0.0	METER	
		SEE NELLIS TABLE FOR PUMPAGE						
13767	CET	U S AIR FORCE	20S-61-03	QM	362.0	0.0	METER	
		SEE NELLIS TABLE FOR PUMPAGE						
13769	CET	U S AIR FORCE	20S-62-09	QM	184.2	0.0	METER	
		DIV RATE & DUTY INCLUDES #13770	SEE NELLIS	TABLE	FOR	PUMPAGE		
13770	CET	U S AIR FORCE	20S-62-09	QM	0.0	0.0	METER	
		SEE #13769 FOR DIV RATE & DUTY	SEE NELLIS	TABLE	FOR	PUMPAGE		
13856	CET	AGUILAS CENTRO	20S-60-13	QM	4.6	0.0	METER	2011
14481	CET	MEMORY GARDENS	20S-60-03	IR	15.0	29.7	METER	2011
		CEMETARY SAME POU AS #23979						
14488	CET	ROSS & PEDIGO	20S-62-21	IR	18.5	9.3	FIELD	03-09-12
		USING REPLACEMENT WELL	IRR, 1AH					
14574	CET	DIAZ	20S-62-19	QM	6.1	1.0	FIELD	03-09-12
		WV ON PRIVATE DRIVE EAST OF APTS, 5 RENTAL UNITS						
14596	CET	MCGINTY	20S-62-17	DO	1.6	1.6	FIELD	03-09-12
		1AH						
14673	CET	HARD & LVVWD	22S-59-08	DO	275.8	244.1	METER	2011
		PUMPAGE INCLUDES 14888,17384,17385,23689	INCLUDES	BLUE	DIAMOND			
14734	CET	UNITED MORTGAGE	20S-62-19	DO	1.1	1.0	FIELD	03-09-12
		WV,1AH EAST OF HOUSE						
14888	CET	HARD & LVVWD	22S-59-08	MI	126.7	0.0	METER	
		SEE #14673 FOR PUMPAGE						

2011
LAS VEGAS VALLEY BASIN
GROUND WATER

NUMBER	STA	OWNER OF RECORD	LEGAL	US	DUTY	PUMP11	METHOD	DATE
15142	CET	DERRICK BLACK JACK MOTEL	21S-61-01	QM	3.1	0.0	METER	2011
15214	CET	JANSEN & HINKLE BOND AIRE	21S-61-21	QM	13.8	0.0	METER	2011
15580	CET	SONERHOLM & MCGI PCT-71025 WV, 1AH S2 OF POU	20S-62-19	IR ONLVW 2239	0.5	1.0	FIELD	03-09-12 PORTION FORFEITED
15628	CET	LVVWD PCT-27882-84, 47769, 55301, 02	20S-61-30	MN PCT-55881 SEE	434.4	0.0	METER	2011 LVVWD TABLE FOR PUMPAGE
15904	CET	CRAVEN 1AH ON DOMESTIC WELL WITHIN POU	22S-61-02	DO	1.6	1.0	FIELD	03-05-12
15970	CET	MOORE & SHUFFIEL	21S-62-07	QM	192.7	76.2	METER	2011
16069	CET	BOND ESTATES CF-15805 DIV RATE & DUTY INCL #16070	21S-61-28	QM	184.2	0.0	METER	2011 PUMP INC 24586, 26803 N WELL
16070	CET	BOND ESTATES CF-15804 SEE #16069 FOR DIV RATE & DUTY	21S-61-28	QM	0.0	544.5	METER	2011 TROP HOTEL SOUTH WELL
16191	CET	HOLTZ	20S-62-20	QM	2.3	0.0	METER	2011
16197	CET	MILLER 37MH	20S-62-28	QM	4.9	17.5	FIELD	03-09-12
16355	CET	HILLCREST MANOR #16356 HAS SAME POU	20S-60-13	QM	35.2	30.2	METER	2011
16356	CET	HILLCREST MANOR SAME POU AS #16355	20S-60-13	QM	35.2	178.2	METER	2011
16795	RVP	JENNINGS WVC NOT IN USE EL JEN CONVALESANT HOME	20S-60-12	CM	3.7	0.0	FIELD	02-22-12
16936	RVP	U S AIR FORCE SEE NELLIS TABLE FOR PUMPAGE	20S-62-03	QM	318.5	0.0	METER	
16990	CET	CITY LAS VEGAS CF-10987 SEE #10182 FOR DUTY & PUMPAGE	20S-61-30	IR	0.0	0.0	METER	2011 CLV MUNI GOLF COURSE
17156	RVP	COPE WELL PLUGGED	22S-61-02	QM	4.6	0.0	METER	2011
17384	CET	HARD & LVVWD SEE #14673 FOR PUMPAGE	22S-59-08	MI	79.6	0.0	METER	

2011
LAS VEGAS VALLEY BASIN
GROUND WATER

NUMBER	STA	OWNER OF RECORD	LEGAL	US	DUTY	PUMP11	METHOD	DATE
17385	CET	HARD & LVVWD	22S-59-08	DO	72.4	0.0	METER	
	REMARKS	SEE #14673 FOR PUMPAGE						
17423	RVP	BAKER & HAZARD	20S-61-08	QM	1.1	0.0	METER	2011
17439	CET	WILDFIRE MEADOW	19S-56-02	QM	1.4	0.0	FIELD	02-17-12
	REMARKS	NOT IN USE GATE LOCKED						
17522	RVP	U S AIR FORCE	20S-61-03	QM	434.4	0.0	METER	
	REMARKS	SEE NELLIS TABLE FOR PUMPAGE						
17628	RVP	LARSON	20S-60-13	QM	26.8	0.0	FIELD	02-22-12
	REMARKS	WV, ELECTRICAL DISCONNECTED						
17639	CET	SHETLAND MUTUAL	20S-61-32	QM	8.0	17.0	FIELD	03-22-12
	REMARKS	CF-11166 17AH PUMP INCL #17640						
17640	CET	SHETLAND MUTUAL	20S-61-32	QM	17.9	0.0	FIELD	
	REMARKS	CF-11662 SEE #17639 FOR PUMPAGE						
17855	RVP	SAHARA GUN CLUB	19S-60-04	CM	9.2	1.7	METER	2011
	REMARKS	DUTY & PUMPAGE INCLUDES #52126						
17898	RVP	CURTIS	20S-60-13	QM	2.1	0.0	METER	2011
18592	RVP	CHESMORE	20S-62-19	DO	7.2	1.0	METER	2011
18722	RVP	U S AIR FORCE	20S-61-03	QM	550.2	0.0	METER	
	REMARKS	SAME WELL AS #17522 SEE NELLIS TABLE FOR PUMPAGE						
18723	RVP	OLSON	20S-62-20	CM	21.7	5.0	METER	2011
18881	RVP	BIG TEN INC	20S-62-19	QM	3.1	1.9	METER	2011
19078	RVP	STRONG	20S-62-07	CM	14.5	14.2	METER	2011
19121	CET	KH CAPITAL & GV	21S-61-14	RC	246.1	198.3	METER	2011
	REMARKS	CF-16940 PUMPAGE INCLUDES #19127 SAHARA C.C. S WELL						
19122	CET	KH CAPITAL & GV	21S-61-14	RC	122.8	273.5	METER	2011
	REMARKS	CF-11852 PUMPAGE INCLUDES #19128 SAHARA C.C. NO. WELL						
19127	CET	KH CAPITAL & GV	21S-61-14	RC	57.0	0.0	METER	
	REMARKS	CF-13394 SEE #19121 FOR PUMPAGE SAHARA C.C. SO. WELL						

2011
LAS VEGAS VALLEY BASIN
GROUND WATER

NUMBER	STA	OWNER OF RECORD	LEGAL	US	DUTY	PUMP11	METHOD	DATE
19128	CET	KH CAPITAL & GV	21S-61-14 RC		92.1	0.0	METER	
	CF-13921	SEE #19122 FOR PUMPAGE	SAHARA	C.C. NO. WELL				
19718	RVP	EL CAPITAN	20S-62-32 CM		15.0	0.0	FIELD	03-09-12
	POU CLEARED	SOUTH WELL	USED AS MONITOR	WELL				
20078	RVP	DREFKE	20S-62-21 QM		1.3	1.3	FIELD	03-09-12
	1AH, 1 DUPLEX							
20092	RVP	MAYERS	20S-62-19 CM		0.9	0.0	FIELD	03-09-12
	WV, POU VACANT							
20155	RVP	PELTIER	20S-62-18 QM		0.8	1.0	METER	2011
20181	CET	LVVWD	20S-61-30 MN		434.4	0.0	METER	
	PCT-27160,27826,27827,27828,53919	SEE LVVWD TABLE FOR PUMPAGE						
20182	CET	LVVWD	20S-61-30 MN		434.2	0.0	METER	
	PCT-40266,40267,52792,53920	SEE LVVWD TABLE FOR PUMPAGE						
20283	CET	CHAVEZ	20S-62-30 QM		30.0	10.0	FIELD	02-23-12
	CF-13153	6AH,2GH,1 TRIPLEX, 1 EMPTY LOT	1525 GATEWAY					
20322	RVP	NOVAK	20S-62-08 CM		0.3	0.7	METER	2011
20362	RVP	HOLCOMB	20S-62-07 CM		14.5	0.0	FIELD	03-09-12
	WV, MONITORED BY NDWR							
20903	CET	LEVINSON	22S-58-02 QM		56.7	32.2	METER	2011
	BONNIE SPRINGS RANCH	DIV DUTY & PUMPAGE INCLUDE #49635						
21113	RVP	RYAN	19S-60-14 DO		1.2	0.0	FIELD	02-17-12
	WV, NO USE							
21848	RVP	CARLSON	20S-62-29 QM		2.2	1.2	METER	2011
22773	CET	RANCHO WATER CO	20S-61-32 QM		217.6	195.1	METER	2011
	CF-10791	NORTH WELL						
22894	RVP	WOOLFOLK	19S-60-34 QM		6.8	5.1	METER	2011
23088	CET	NEW LAS VEGAS	21S-61-10 RC		1038.0	327.3	METER	2011
	CF-13369	DUTY INCLUDES #23089,24904	PUMPAGE INCLUDES #24904					
23089	CET	NEW LAS VEGAS	21S-61-10 RC		0.0	225.7	METER	2011
	CF-13368	SEE #23088 FOR DUTY NORTH WELL						

2011
LAS VEGAS VALLEY BASIN
GROUND WATER

NUMBER	STA	OWNER OF RECORD	LEGAL	US	DUTY	PUMP11	METHOD	DATE
23689	CET	HARD & LVVWD	22S-59-08	MI	144.8	0.0	METER	
		SEE #14673 FOR PUMPAGE						
23745	RVP	RYE	21S-61-13	QM	6.5	0.7	METER	2011
23759	RVP	ETOR	21S-61-32	CM	1.6	2.5	METER	2011
23841	RVP	PAYNE	20S-61-04	QM	4.6	0.0	FIELD	03-19-12
		NO USE - WELL USED AS MONITOR WELL BY NDWR						
23979	RVP	MEMORY GARDENS	20S-60-03	CE	260.6	22.8	METER	2011
		SAME POU AS #14481						
24037	CET	LVVWD	20S-61-29	MN	432.8	0.0	METER	
		CF-7202 PCT-47773,47774,55884-86 SEE LVVWD TABLE FOR PUMPAGE						
24050	CET	CLARK COUNTY	22S-61-01	PR	437.4	46.2	METER	2011
		CF-19942 DUTY SEE 73784 PUMP 24050-52,55-62,66 52878,79,73333,784						
24051	CET	CLARK COUNTY	22S-61-01	PR	0.0	0.0	METER	
		CF-19943 SEE #24050 FOR DUTY & PUMPAGE						
24052	CET	CLARK COUNTY	22S-61-01	PR	0.0	0.0	METER	
		CF-19944 SEE #24050 FOR DUTY & PUMPAGE						
24053	CET	CLARK COUNTY	22S-61-01	PR	0.0	178.2	METER	2011
		CF-19945 SEE #24050 FOR DUTY, PUMP INC #24054,24064-65						
24054	CET	CLARK COUNTY	22S-61-01	PR	0.0	0.0	METER	
		CF-19946 SEE #24050 FOR DUTY & #24053 FOR PUMPAGE						
24055	CET	CLARK COUNTY	22S-61-01	PR	0.0	0.0	METER	
		CF-19947 SEE #24050 FOR DUTY & PUMPAGE						
24056	CET	CLARK COUNTY	22S-61-01	PR	0.0	0.0	METER	
		CF-19948 SEE #24050 FOR DUTY & PUMPAGE						
24057	CET	CLARK COUNTY	22S-61-01	RC	0.0	0.0	METER	
		CF-19949 SEE 24050 FOR DUTY & PUMPAGE						
24058	CET	CLARK COUNTY	22S-61-01	PR	0.0	0.0	METER	
		CF-19950 SEE #25050 FOR DUTY & PUMPAGE						
24059	CET	CLARK COUNTY	22S-61-01	PR	0.0	0.0	METER	
		CF-19951 SEE #24050 FOR DUTY & PUMPAGE						
24060	CET	CLARK COUNTY	22S-61-01	PR	0.0	0.0	METER	
		CF-19952 SEE #24050 FOR DUTY & PUMPAGE						

2011
LAS VEGAS VALLEY BASIN
GROUND WATER

NUMBER	STA	OWNER OF RECORD	LEGAL	US	DUTY	PUMP11	METHOD	DATE
24061	CET CF-19953	CLARK COUNTY SEE #24050 FOR DUTY & PUMPAGE	22S-61-01	PR	0.0	0.0	METER	
24062	CET CF-19954	CLARK COUNTY SEE #24050 FOR DUTY & PUMPAGE	22S-61-01	PR	0.0	0.0	METER	
24063	CET CF-19955	CLARK COUNTY SEE #24050 FOR DUTY	22S-61-01	PR	0.0	44.4	METER	2011
24064	CET CF-19956	CLARK COUNTY SEE #24050 FOR DUTY & #24053 FOR PUMPAGE	22S-61-01	PR	0.0	0.0	METER	
24065	CET CF-19957	CLARK COUNTY SEE #24050 FOR DUTY & #24053 FOR PUMPAGE	22S-61-01	PR	0.0	0.0	METER	
24066	CET CF-20072	CLARK COUNTY PCT-27707 SEE #24050 FOR DUTY & PUMPAGE	22S-61-01	PR	0.0	0.0	METER	
24582	CET CF-13386	GORDON GAMING PCT-SEE FILE	21S-61-10	QM	1.1	0.0	FIELD	
24586	CET CF-13444	HOTEL CONQUISTAD SEE #16069 FOR PUMPAGE NORTH WELL	21S-61-28	QM	119.3	0.0	METER	
24591	CET CF-11130	NORTH LAS VEGAS SEE NLV TABLE FOR PUMPAGE	20S-61-18	MN	217.2	0.0	METER	
24713	RVP	TOMNEY DUTY AND PUMPAGE INCLUDES	19S-61-26	SW	50.4	49.9	METER	2011
		77730,78072,78224,79894 & 80254						
24772	RVP	WILLOW GLEN WATR	22S-62-06	QM	12.6	8.1	METER	2011
24786	RVP	LAS VEGAS RACQUE DUTY & PUMPAGE INCLUDES #24787	22S-61-20	RC	6.1	9.7	METER	2011
24787	RVP	LAS VEGAS RACQUE SEE #24786 FOR DUTY & PUMPAGE	22S-61-20	RC	0.0	0.0	METER	
24872	CET	WHITE ROCK MOUNT GATE LOCKED	19S-56-02	QM	7.3	7.3	FIELD	02-17-12
24878	RVP	CRAIG RANCH GOLF CRAIG ROAD GOLF COURSE	20S-61-03	QM	13.8	0.0	METER	2011
24904	CET CF-14053	NEW LAS VEGAS SEE #23088 FOR DUTY & PUMPAGE	21S-61-10	RC	0.0	0.0	METER	
24907	RVP	KUTCHER	21S-61-36	QM	3.4	0.3	METER	2011

2011
LAS VEGAS VALLEY BASIN
GROUND WATER

NUMBER	STA	OWNER OF RECORD	LEGAL	US	DUTY	PUMP11	METHOD	DATE
24910	RVP	WELLS CARGO INC	21S-60-15	ID	325.8	34.5	METER	2011
	CF-21419							
25130	RVP	ALPER	23S-61-03	CM	151.3	0.0	METER	2011
	COMMERCIAL AIRPORT							
25300	RVP	PURDY & BEDOTTO	20S-62-26	QM	4.8	5.8	METER	2011
	PUMPAGE INCLUDES #51764							
25398	CET	DS WATERS OF AME	21S-61-18	CM	35.7	48.1	METER	2011
	CF-11472	PUMPAGE INCLUDES 64341,64342						
25426	CET	LVVWD	20S-60-11	MN	141.2	0.0	METER	2011
	CF-10795	SEE LVVWD TABLE FOR PUMPAGE						
25505	RVP	DIBIASE	22S-61-01	QM	27.6	85.4	METER	2011
	CF-24630	PUMPAGE INCLUDES #31253,40551						
25766	RVP	HOFERT	23S-61-16	CM	6.7	9.1	METER	2011
	PUMPAGE INCLUDES #58506							
25821	RVP	LARSON	23S-61-17	CM	15.2	0.0	METER	2011
25964	CET	CHARLESTON PARK	19S-56-36	QM	2.2	2.4	METER	2011
	CHARLESTON PARK RESTAURANT							
25973	RVP	HILDRETH	23S-61-09	CM	10.7	8.1	METER	2011
26156	CET	CITY LAS VEGAS	20S-61-30	RC	0.0	280.0	METER	2011
	CF-9939	SEE #10182 FOR DUTY, PUMP INCL 26157,26802				CLV MUNI GC		
26157	CET	CITY LAS VEGAS	20S-61-30	RC	0.0	0.0	METER	2011
	CF-9602	SEE #10182 FOR DUTY & #26156 FOR PUMPAGE				CLV MUNI GC		
26257	RVP	DAVIS & FOTTRELL	19S-60-35	QM	9.0	9.1	METER	2011
26258	RVP	TORREY PINES	19S-60-26	QM	7.8	9.6	METER	2011
	PUMPAGE INCLUDES #48815							
26465	RVP	CROSBY	22S-61-09	QM	4.5	0.0	METER	2011
26549	RVP	VEGAS VIEW SITES	23S-61-08	CM	23.5	0.0	METER	2011
	PUMPAGE INCLUDES #34023	VEGAS VIEW SITES II						
26634	RVP	CHILDRESS	20S-62-07	QM	25.3	0.0	METER	2011
	SEE #11914 FOR PUMPAGE							

2011
LAS VEGAS VALLEY BASIN
GROUND WATER

NUMBER	STA	OWNER OF RECORD	LEGAL	US	DUTY	PUMP11	METHOD	DATE
26647	RVP	PATTERSON	21S-62-31	QM	2.2	6.7	METER	2011
26657	RVP	GULLO & KOPF	22S-61-20	QM	3.4	6.9	METER	2011
26681	CET CF-14467	CLARK COUNTY PUMPAGE INCLUDES 26682,26683	22S-61-01	RC	15.0	0.0	METER	2011
26682	CET CF-12141	CLARK COUNTY SEE #26681 FOR PUMPAGE	22S-61-01	RC	18.8	0.0	METER	SUNSET PARK SOUTH
26683	CET CF-14560	CLARK COUNTY SEE #26681 FOR PUMPAGE	22S-61-01	RC	43.0	0.0	METER	
26696	CET CF-8173	CITY LAS VEGAS SEE #10182 FOR DUTY, PUMPAGE	20S-61-30	RC	0.0	169.5	METER	2011 CLV MUNI GC
26697	CET CF-9940	CITY LAS VEGAS SEE #10182 FOR DUTY & #26696	20S-61-30	RC	0.0	0.0	METER	FOR PUMPAGE
26700	RVP	KYLE SLOPE WATER	19S-59-01	QM	5.6	0.0	METER	2011
26715	CET CF-11818	HARKER WV 1AH, EQUIPMENT	22S-61-02	CM	4.5	1.0	FIELD	03-05-12 STORAGE YARD
26784	CET CF-14202	ANDRESS FAMILY PCT-68624 PUMPAGE	20S-62-17	IR	2.7	0.0	METER	2011 INCLUDES #26785,33350
26785	CET CF-10409	HARTWIGSEN PCT-33350 SEE #26784	20S-62-17	IR	15.8	0.0	METER	FOR PUMPAGE
26802	CET CF-10844	CITY LAS VEGAS ACT-64227-T SEE #10182	20S-61-30	RC	0.0	0.0	METER	2011 FOR DUTY AND #26156 FOR PUMPAGE
26803	CET CF-10680	HOTEL CONQUISTAD SEE #16069	21S-61-28	QM	6.0	0.0	METER	FOR PUMPAGE
26810	CET CF-14469	CLINE & PATTERSON APCT-62927 PCT-64472,65074,65814	22S-61-02	IR	0.2	0.0	METER	2011 PORTION FOR 6-4-98
26811	CET CF-14469	CHURCH PCT-71067,71068	21S-62-32	IR	10.0	15.2	METER	2011
26815	CET CF-14469	WEIR 1AH	21S-62-31	IR	2.5	2.5	FIELD	03-05-12
26817	CET CF-14469	MOSA 1 AH & 1.0 ACRE PASTURE	20S-60-11	IR	13.0	6.0	FIELD	02-22-12

2011
LAS VEGAS VALLEY BASIN
GROUND WATER

NUMBER	STA	OWNER OF RECORD	LEGAL	US	DUTY	PUMP11	METHOD	DATE
26820	RVP	PAINTER	20S-60-02	QM	11.2	0.0	METER	2011
		PUMPAGE INCLUDE #29913						
26915	CET	CITY LAS VEGAS	20S-61-29	RC	179.7	182.4	METER	2011
	CF-10722	PCT-52380	LORENZI PARK SOUTH WELL					
26917	CET	LVVWD	20S-61-30	QM	180.0	0.0	METER	
	CF-11144	DUTY INCLUDES #26918 SEE LVVWD TABLE FOR PUMPAGE						
26918	CET	LVVWD	20S-61-30	QM	0.0	0.0	METER	
	CF-10679	SEE #26917 FOR DUTY SEE LVVWD TABLE FOR PUMPAGE						
26919	CET	LVVWD	20S-61-30	QM	253.0	0.0	METER	
	CF-20467	PCT-55887	SEE LVVWD TABLE FOR PUMPAGE					
27165	RVP	NOVAK	19S-62-32	CM	1.1	0.4	METER	2011
27280	RVP	RAINBOW GARDENS	19S-60-26	QM	13.8	13.2	METER	2011
27419	RVP	MICCI	19S-60-34	QM	2.2	1.0	FIELD	02-22-12
	2 AH ON DOMESTIC WELLS							
27483	RVP	SHUMAY	22S-61-17	QM	2.2	1.8	METER	2011
27527	RVP	LAMB	20S-60-03	QM	2.2	0.0	FIELD	02-22-12
	WELL PLUGGED, PARKING LOT OVER WELL							
27550	RVP	EAQUINTO	21S-62-31	QM	2.2	0.0	METER	2011
27826	CET	LVVWD	20S-61-30	QM	434.5	0.0	METER	
	CF-20181	PCT-53735	SEE LVVWD TABLE FOR PUMPAGE					
27827	CET	LVVWD	20S-61-30	QM	434.5	0.0	METER	
	CF-20181	PCT-53918	SEE LVVWD TABLE FOR PUMPAGE					
27841	CET	LVVWD	20S-60-26	QM	723.8	0.0	METER	
	CF-15629	SEE LVVWD TABLE FOR PUMPAGE						
27845	CET	LVVWD	20S-60-11	QM	723.8	0.0	METER	
	CF-15629	SEE LVVWD TABLE FOR PUMPAGE						
27849	CET	LVVWD	20S-60-24	QM	144.8	0.0	METER	
	CF-11551	TACT-53815,53816,53817	SEE LVVWD TABLE FOR PUMPAGE					
27850	CET	LVVWD	20S-60-24	QM	362.0	0.0	METER	
	CF-11549	SEE LVVWD TABLE FOR PUMPAGE						

2011
LAS VEGAS VALLEY BASIN
GROUND WATER

NUMBER	STA	OWNER OF RECORD	LEGAL	US	DUTY	PUMP11	METHOD	DATE
27863	CET CF-10942	LVVWD SEE LVVWD TABLE FOR PUMPAGE	20S-60-11	QM	144.8	0.0	METER	
27864	CET CF-13626	LVVWD SEE LVVWD TABLE FOR PUMPAGE	20S-60-11	QM	14.3	0.0	METER	
27865	CET CF-15063	LVVWD SEE LVVWD TABLE FOR PUMPAGE	20S-60-11	QM	0.9	0.0	METER	
28056	CET CF-15775	LVVWD SEE LVVWD TABLE FOR PUMPAGE	20S-61-31	QM	33.5	0.0	METER	
28057	CET CF-14316	LVVWD SEE LVVWD TABLE FOR PUMPAGE	20S-61-31	QM	39.2	0.0	METER	
28058	CET CF-15174	LVVWD SEE LVVWD TABLE FOR PUMPAGE	20S-61-31	QM	4.6	0.0	METER	
28098	RVP WVC-SPEEDWAY CLOSED	VANNORMAN	20S-61-02	CM	3.1	0.0	FIELD	03-09-12
28289	RVP	ROLLANS	21S-60-36	QM	2.2	1.9	METER	2011
28404	CET CF-10706	LVVWD SEE LVVWD TABLE FOR PUMPAGE	20S-60-23	MN	723.0	0.0	METER	
28456	RVP	CHIEFTAIN MANOR	19S-60-31	QM	13.4	20.3	METER	2011
28644	RVP	SHEARING ET AL	22S-61-18	CM	1.1	0.0	METER	2011
28715	RVP	KOENIG	20S-61-05	QM	2.2	0.3	METER	2011
28874	CET CF-02303	SHANGHAI PARTNER 7030 TOMIYASU ODW, WELL IN USE	22S-61-01	IR	22.5	20.1	METER	2011
28987	CET CF-27158	LVVWD SEE LVVWD TABLE FOR PUMPAGE	20S-60-21	MN	33.5	0.0	METER	
28988	CET CF-27160	LVVWD SEE LVVWD TABLE FOR PUMPAGE	20S-60-21	MN	724.0	0.0	METER	
28989	CET CF-16750	LVVWD SEE LVVWD TABLE FOR PUMPAGE	20S-60-21	MN	192.9	0.0	METER	
28990	CET CF-27159	LVVWD SEE LVVWD TABLE FOR PUMPAGE	21S-60-21	MN	289.6	0.0	METER	

2011
LAS VEGAS VALLEY BASIN
GROUND WATER

NUMBER	STA	OWNER OF RECORD	LEGAL	US	DUTY	PUMP11	METHOD	DATE
28991	CET CF-27160	LVVWD SEE LVVWD TABLE FOR PUMPAGE	21S-60-21	MN	724.0	0.0	METER	
29059	CET CF-10127	LVVWD PCT-56346-T,47-T PCT-56358,59 SEE LVVWD TABLE FOR PUMP	20S-60-27	MN	1230.5	0.0	METER	
29638	RVP	BUSKIRK & SAMUEL	21S-61-36	QM	2.2	0.6	METER	2011
29747	CET CF-02303	PRIMM 7000 SEE #V-07654 FOR DUTY AND PUMPAGE	22S-61-01	IR	0.0	0.0	FIELD 1 LARGE HOME	
29806	RVP	SMUTEK & CLARK PUMPAGE INCLUDES #50793	20S-62-35	QM	3.4	3.5	METER	2011
29892	CET CF-10940	HITE	19S-60-22	IR	100.0	52.2	METER	2011
29913	RVP	PAINTER SEE #26820 FOR PUMPAGE	20S-60-02	QM	9.0	0.0	METER	
29936	RVP	HOCHLAND	22S-60-13	QM	4.5	0.0	METER	2011
30154	RVP	SMITH & HICKS	19S-60-35	QM	2.2	2.1	METER	2011
30407	CET CF-27884	LVVWD SEE LVVWD TABLE FOR PUMPAGE	20S-60-11	QM	434.4	0.0	METER	
30451	RVP	DOWNEY & BORK WELL DISCONNECTED NO POWER - POU ODW	21S-60-04	QM	13.4	0.0	FIELD	03-02-12
30464	CET CF-26823	LOPEZ	20S-61-02	IR	1.0	0.0	METER	2011
30914	CET CF-24036	LVVWD PCT-56344-T PCT-56351 SEE LVVWD TABLE FOR PUMPAGE	20S-60-35	MN	1302.9	0.0	METER	
30936	RVP	BUDGET RENT A CA CLOSED SEPTEMBER 1987	21S-61-34	CM	0.2	0.0	FIELD	03-05-12
31099	RVP	GRAHAM PUMPAGE INCLUDES #54396	21S-60-36	QM	2.2	2.2	METER	2011
31150	CET CF-12457	SQUIBB	22S-61-09	IR	4.2	5.1	METER	2011
31161	CET CF-29361	LVVWD CT-57834 TCT-57493-T POR FOR 03-28-96 WELL PLUGGED	19S-60-28	QM	1.0	0.0	FIELD	02-22-12

2011
LAS VEGAS VALLEY BASIN
GROUND WATER

NUMBER	STA	OWNER OF RECORD	LEGAL	US	DUTY	PUMP11	METHOD	DATE
31253	RVP	DIBIASE	22S-61-01	QM	36.2	0.0	METER	
		DUTY INCLUDES #34863,35250	SEE #25505	FOR PUMPAGE				
31316	RVP	STEINER & RUGGIE	22S-61-09	QM	2.2	0.0	METER	2011
31378	RVP	BEEBE	20S-60-04	QM	2.2	2.3	METER	2011
31749	RVP	TEETERS	22S-60-14	QM	4.5	10.1	METER	2011
31804	CET	HOLST	22S-62-06	IR	10.0	10.0	FIELD	03-05-12
	CF-25888	2 ACRES IRRIGATED	ALSO ON	DISTRICT WATER				
32067	RVP	VARDIMAN	19S-61-31	QM	2.2	2.2	METER	2011
32081	RVP	GRAND CANYON	19S-60-30	QM	9.0	5.8	METER	2011
32861	RVP	WERLY & OLSEN	20S-60-03	QM	4.5	0.0	METER	2011
	ODW							
33350	CET	HARTWIGSEN	20S-62-17	CM	7.3	0.0	METER	
	CF-26785	SEE #26784	FOR PUMPAGE					
33392	RVP	HURTADO	19S-60-33	QM	3.4	1.7	METER	2011
33989	RVP	CALICO BASIN WAT	21S-59-06	QM	12.3	3.1	METER	2011
34023	RVP	RETTIG	23S-61-08	QM	15.7	0.0	METER	
		SEE #26549	FOR PUMPAGE	VEGAS VIEW SITES II				
34384	CET	GILCREASE	19S-60-09	IR	100.0	0.0	FIELD	04-05-12
	CF-10940	ACT-79479 0.0 AC-IRR	ORCHARD	SEE #10940	FOR PUMPAGE			
34426	RVP	BESSENT	19S-60-26	QM	4.5	4.4	METER	2011
34563	RVP	HADDOCK	19S-60-24	QM	3.4	1.7	METER	2011
34643	CET	NORTH LAS VEGAS	20S-61-03	RC	84.2	0.0	METER	2011
	CF-30717	PCT-50752	CRAIG ROAD GOLF COURSE					
34856	RVP	ALBANESE	19S-60-34	QM	4.5	2.1	METER	2011

2011
LAS VEGAS VALLEY BASIN
GROUND WATER

NUMBER	STA	OWNER OF RECORD	LEGAL	US	DUTY	PUMP11	METHOD	DATE
34859	RVP	APPERSON	23S-61-04	QM	3.4	4.2	METER	2011
34863	RVP	DIBIASE	22S-61-01	QM	61.4	56.9	METER	2011
		DUTY & PUMPAGE INCLUDES 35250 & 40552						
35045	RVP	DISILVESTRI	22S-60-14	QM	23.5	14.5	METER	2011
35250	RVP	DIBIASE	22S-61-01	QM	0.0	0.0	METER	
		SEE #34863 FOR DUTY & PUMPAGE						
35323	RVP	HOWARD	21S-60-36	QM	4.5	4.3	METER	2011
35358	RVP	DAVIS	19S-60-33	QM	10.1	16.3	METER	2011
35475	RVP	ROARK	23S-61-19	QM	10.1	3.6	METER	2011
35584	RVP	NEILSON	22S-61-24	QM	9.0	9.2	METER	2011
35603	RVP	CALMELAT & DOVER	21S-62-31	QM	9.0	15.4	METER	2011
35741	RVP	SECURITY HOUSING	22S-60-15	QM	2.2	0.4	METER	2011
35742	RVP	SMITH & RUSSELL	22S-60-21	QM	2.2	2.4	METER	2011
35760	CET	OKEEFE	22S-59-16	CM	1.3	2.9	METER	2011
35820	RVP	CAMPBELL & ROSAD	19S-60-32	QM	3.4	0.5	METER	2011
35914	RVP	CANFIELD	21S-60-36	QM	4.3	8.4	METER	2011
35924	RVP	HICKMAN WATER CO	20S-60-03	QM	13.4	8.8	METER	2011
35977	RVP	23 LIMITED WATER	23S-61-08	QM	25.8	0.0	METER	2011
36028	RVP	BASSIN & KAVINSK	21S-60-35	QM	3.4	5.3	METER	2011
		SAME WELL AS #56496						

2011
LAS VEGAS VALLEY BASIN
GROUND WATER

NUMBER	STA	OWNER OF RECORD	LEGAL	US	DUTY	PUMP11	METHOD	DATE
36046	RVP	WALTERMEYER	19S-60-22	QM	3.4	10.1	METER	2011
		PUMPAGE INCL #38566						
36073	RVP	LEON	23S-61-17	QM	1.7	3.3	METER	2011
36107	RVP	ALISHIA CIRCLE	19S-60-26	QM	16.8	29.3	METER	2011
36147	RVP	MOUTZ & MOORE	19S-60-33	QM	4.5	3.1	METER	2011
36148	RVP	SMITHSON & HAYES	19S-60-33	QM	4.5	8.1	METER	2011
36231	CET	SINGER	21S-61-13	IR	2.3	5.7	METER	2011
		CF-11209 PUMPAGE INCLUDES #80274						
36332	CET	GILCREASE	19S-60-09	IR	192.0	0.0	FIELD	04-05-12
		CF-10940 38.4 AC-IRR ORCHARD SEE #10940 FOR PUMPAGE						
36347	CET	U S FOREST SERVI	19S-56-03	FP	0.3	0.0	METER	2011
		FIRE STATION BY OLD MILL PICNIC AREA						
36395	RVP	FOSCARINI	21S-60-36	QM	2.2	0.4	METER	2011
36428	RVP	BRESEE	19S-60-29	QM	4.5	4.4	METER	2011
36516	RVP	TORREY PINES	19S-60-35	QM	19.1	18.2	METER	2011
		PUMPAGE INCLUDES #52395						
36627	RVP	HURTADO	19S-60-33	QM	3.4	5.7	METER	2011
36779	CET	U S B L M	21S-58-12	RC	1.0	0.1	METER	2011
		RED ROCK VISITORS CENTER						
36839	RVP	FALES	22S-60-22	QM	5.6	0.0	METER	2011
36909	RVP	KRANTZ	19S-60-32	QM	9.0	8.7	METER	2011
36929	RVP	MILLER	22S-61-24	QM	2.4	2.2	METER	2011
		WHITMORE PORTION CANCELLED 12-13-00 BEING 17.8 AC-FT						
37038	RVP	ZECH & SANDERS	20S-61-11	CM	2.0	1.7	METER	2011

2011
LAS VEGAS VALLEY BASIN
GROUND WATER

NUMBER	STA	OWNER OF RECORD	LEGAL	US	DUTY	PUMP11	METHOD	DATE
37225	RVP	BROWER & SWANSON	20S-60-04	QM	4.5	0.7	METER	2011
37928	RVP	DURANGO WATER	19S-60-28	QM	12.3	15.4	METER	2011
37977	RVP	KEISER	20S-60-04	QM	2.2	5.1	METER	2011
38030	RVP	BABCOCK & LEPCZY PUMPAGE INCLUDE #49967	21S-60-36	QM	4.5	5.6	METER	2011
38120	RVP	VISNIC	19S-60-35	QM	7.8	11.2	METER	2011
38335	RVP	SPOONER	19S-60-32	QM	3.4	1.5	METER	2011
38362	RVP	LAMURAGLIA CF-34747	19S-60-32	QM	4.5	6.7	METER	2011
38412	RVP	CHARLEBOIX, DON	19S-60-14	QM	3.4	2.0	METER	2011
38416	RVP	SIMMONS	19S-60-10	QM	4.5	3.6	METER	2011
38462	RVP	PATRICK LANE	21S-60-35	QM	4.5	6.7	METER	2011
38482	RVP	KELSAY	22S-61-16	QM	2.2	1.2	METER	2011
38535	RVP	REDDITT, HUGHES	19S-60-26	QM	4.5	3.7	METER	2011
38566	RVP	WALTERMEYER SEE #36046 FOR PUMPAGE	19S-60-22	QM	3.4	0.0	METER	
38603	RVP	TAB CONSTRUCTION WELL PLUGGED 2007	19S-62-35	CM	144.8	0.0	METER	2009
38711	RVP	RUSSELL	19S-60-32	QM	4.5	2.2	METER	2011
38756	RVP	WHITNEY	22S-60-23	QM	2.2	0.0	METER	2011
38883	RVP	MOORE	19S-60-33	QM	2.2	2.7	METER	2011

2011
LAS VEGAS VALLEY BASIN
GROUND WATER

NUMBER	STA	OWNER OF RECORD	LEGAL	US	DUTY	PUMP11	METHOD	DATE
39058	RVP	FOSTER	22S-60-22	QM	2.2	2.6	METER	2011
39163	RVP	LANDINO	21S-60-35	QM	3.4	2.9	METER	2011
39164	RVP	MYERS & GUILLOT	19S-61-32	QM	3.4	3.0	METER	2011
39294	RVP	HOLLY	20S-60-04	QM	2.2	0.4	METER	2011
39310	RVP	WALLACE	19S-60-30	QM	4.5	10.5	METER	2011
		PUMPAGE INCLUDES #44183						
39717	RVP	NOVACK	19S-60-30	QM	2.2	2.4	METER	2011
40153	RVP	GREENLEAF AUTO	19S-62-32	ID	1.3	1.0	METER	2011
		JUNKYARD						
40263	CET	LVVWD	20S-61-31	MN	434.5	0.0	METER	
		CF-10458 PCT-53736	SEE LVVWD TABLE FOR PUMPAGE					
40264	CET	LVVWD	20S-60-23	MN	333.0	0.0	METER	
		CF-10508 PCT-56345-T	PCT-56353	SEE LVVWD TABLE FOR PUMPAGE				
40265	CET	LVVWD	20S-60-23	QM	723.0	0.0	METER	
		CF-10707	SEE LVVWD TABLE FOR PUMPAGE					
40266	CET	LVVWD	20S-60-11	QM	1447.9	0.0	METER	
		CF-20182	SEE LVVWD TABLE FOR PUMPAGE					
40267	CET	LVVWD	20S-61-30	QM	412.5	0.0	METER	
		CF-20182	PCT-47775,55888-90	SEE LVVWD TABLE FOR PUMPAGE				
40272	RVP	HAMILTON	19S-60-29	QM	7.9	10.8	METER	2011
40479	RVP	HURTADO	19S-60-33	QM	6.7	8.3	METER	2011
40551	CET	ESQUESTRIAN ESTA	22S-61-01	QM	29.0	0.0	METER	
		CF-25643	SEE #25505 FOR PUMPAGE					
40552	CET	ESQUESTRIAN ESTA	22S-61-01	QM	0.0	0.0	METER	
		CF-25643	SEE #34863 FOR DUTY & PUMPAGE					
40606	RVP	M & F WATER	22S-60-22	QM	3.4	3.1	METER	2011
		PUMPAGE INCLUDES #51811						

2011
LAS VEGAS VALLEY BASIN
GROUND WATER

NUMBER	STA	OWNER OF RECORD	LEGAL	US	DUTY	PUMP11	METHOD	DATE
40883	RVP	GREENHALGH	19S-60-31	QM	9.0	8.7	METER	2011
40957	RVP	JOBES	19S-60-22	QM	3.4	4.2	METER	2011
40993	RVP	PELHAM ET AL 2 AH ON WELL	21S-62-31	QM	2.2	0.0	METER	2011
41197	RVP	CHRISTENSEN	19S-60-36	QM	3.4	2.7	METER	2011
41397	RVP	ALDRICH PCT-51065 PUMPAGE INCLUDES	19S-60-14 #50671	CM	12.0	2.0	METER	2011
41406	RVP	REBECCA MANOR	19S-60-35	QM	9.0	12.3	METER	2011
41423	RVP	CITY LAS VEGAS CLV FIREHOUSE	20S-60-03	CM	3.1	1.1	METER	2011
41462	RVP	BOTT	19S-60-29	QM	9.0	15.7	METER	2011
41568	RVP	NOBLE	22S-60-13	QM	3.4	2.5	METER	2011
41686	RVP	RICH & KATZ	19S-60-35	QM	9.0	8.5	METER	2011
41688	RVP	GROGAN PUMPAGE INCLUDES #64430	20S-60-04	QM	3.4	6.9	METER	2011
41957	RVP	GUINN	19S-60-22	QM	7.8	7.9	METER	2011
42405	RVP	MILLER	19S-60-35	QM	3.4	1.9	METER	2011
42414	RVP	PETERSEN	19S-60-26	QM	2.2	2.0	METER	2011
42415	RVP	HAFEN	19S-60-32	QM	4.5	8.7	METER	2011
42510	RVP	BOYER	21S-60-36	QM	4.5	3.6	METER	2011
42715	RVP	VENTURES 2.24 AC-FT PORTION CANCELLED	19S-60-27 5-5-09	QM	1.1	0.7	METER	2011

2011
LAS VEGAS VALLEY BASIN
GROUND WATER

NUMBER	STA	OWNER OF RECORD	LEGAL	US	DUTY	PUMP11	METHOD	DATE
42958	RVP	HOLLAND	19S-60-32	QM	2.2	4.2	METER	2011
43009	RVP	K & L B IRREVOCA	21S-62-31	QM	3.4	9.6	METER	2011
	3 AH	PUMPAGE INCLUDES #48035						
43044	RVP	DOWNEY, MCCLENAH	21S-60-35	QM	4.5	6.2	METER	2011
43106	RVP	OWEN	21S-60-36	QM	4.5	7.6	METER	2011
43275	RVP	HARRISON	21S-60-36	QM	2.2	1.8	METER	2011
	CF-41587							
43290	RVP	WEST	22S-60-24	QM	2.2	2.3	METER	2011
43294	RVP	DILLINGHAM	19S-60-32	QM	3.4	4.2	METER	2011
43352	RVP	KNELL	19S-60-26	QM	2.2	2.0	METER	2011
43356	RVP	VADEN	21S-60-36	QM	4.5	8.0	METER	2011
43372	CET	BOY SCOUTS	22S-58-32	RC	7.4	0.0	METER	2011
	SCOUT CAMP	DUTY INCLUDES #52352 AND #56014						
43456	CET	WYKOFF & EWY	21S-60-12	IR	2.5	0.0	FIELD	03-02-12
	CF-11053	PCT-58552 WELL PLUGGED						
43549	RVP	LORNZO	19S-60-26	QM	3.4	1.1	METER	2011
43617	RVP	WOJTOWICZ & ECK	19S-60-26	QM	2.2	1.3	METER	2011
43618	RVP	FAIRCHILD	19S-60-26	QM	2.2	7.8	METER	2011
		PUMPAGE INCLUDES #63186						
43751	RVP	A & C COUNCIL	19S-60-29	QM	9.0	8.0	METER	2011
43773	RVP	WELPMAN	23S-61-09	QM	3.4	0.0	METER	2011
		PBU ONLY FILED FOR 3 HOMES						
43856	RVP	HURTADO	19S-60-33	QM	3.4	6.3	METER	2011

2011
LAS VEGAS VALLEY BASIN
GROUND WATER

NUMBER	STA	OWNER OF RECORD	LEGAL	US	DUTY	PUMP11	METHOD	DATE
43880	RVP	MCGARRY	19S-60-22	QM	4.5	1.6	METER	2011
44151	RVP	STEWART	20S-60-04	QM	4.5	5.5	METER	2011
44156	RVP	ZACCONE	22S-61-16	QM	2.2	0.0	METER	2011
44167	RVP	DENTON & HERRERA	22S-61-14	QM	4.5	2.9	METER	2011
44183	RVP	WALLACE	19S-60-30	QM	3.4	0.0	METER	
		SEE #39310 FOR PUMPAGE						
44204	RVP	TAYLOR	19S-60-33	QM	3.4	4.5	METER	2011
		WV, 3AH*						
44230	RVP	KINGSBURY	22S-60-15	QM	2.2	0.3	METER	2011
44289	PER	MOUNT CHARLESTON	19S-57-28	QM	36.9	21.0	METER	2011
	DUTY	AND PUMPAGE INCLUDES #51635						
44421	RVP	HURTADO	19S-60-33	QM	2.2	6.0	METER	2011
44522	RVP	RANDS	21S-60-35	QM	4.5	2.7	METER	2011
44587	RVP	BAGHDASSARIANS	22S-61-20	QM	4.5	5.9	METER	2011
44677	RVP	FLANAGAN & CARTW	19S-60-35	CM	5.1	1.5	METER	2011
		STORE-AUTOSHOP						
45018	RVP	MCSWAIN	19S-60-32	QM	2.2	1.8	METER	2011
45044	RVP	MCKAY & SINKA	21S-60-35	QM	3.4	1.4	METER	2011
45131	RVP	CORBETT STREET	19S-60-30	QM	9.0	7.8	METER	2011
45179	RVP	SUN VALLEY USERS	19S-60-30	QM	9.0	9.3	METER	2011
45267	CET	TIBERTI	21S-61-12	IR	6.5	3.0	METER	2011
		CF-11103						

2011
LAS VEGAS VALLEY BASIN
GROUND WATER

NUMBER	STA	OWNER OF RECORD	LEGAL	US	DUTY	PUMP11	METHOD	DATE
45269	RVP	HILDRETH	21S-60-36	QM	4.5	0.1	METER	2011
45425	PER CF-26758	CSD, LLC PCT-67212	22S-61-01 DUTY INC 45426,67212	IR	81.4	21.5	METER	2011
45426	PER CF-11554	CSD, LLC SEE #45425 FOR	22S-61-01 PUMPAGE	IR	13.2	0.0	METER	
45447	RVP	HADDOCK	19S-60-22	QM	3.4	3.9	METER	2011
45475	RVP	ADKISSON	19S-60-31	QM	4.5	1.6	METER	2011
45476	RVP	GILLON	22S-63-09	QM	2.9	2.3	METER	2011
45658	RVP	REED, FRESEMAN	19S-60-30	QM	4.5	3.4	METER	2011
45668	CET CF-10940	COX PCT-75634,78888	19S-60-09 SEE #10940 FOR	IR	72.0	0.0	FIELD	04-05-12
45713	RVP	KING	22S-60-16	QM	4.5	4.6	METER	2011
45724	RVP	STONE	19S-60-34	QM	2.2	2.4	METER	2011
45725	RVP	STONE	19S-60-34	QM	2.2	2.7	METER	2011
45930	PER CF-11554	CSD, LLC SEE #45425 FOR	22S-61-01 PUMPAGE	SW	1.8	0.0	METER	
45931	PER CF-26758	CSD, LLC SEE #45425 FOR	22S-61-01 PUMPAGE	QM	6.8	0.0	METER	
45952	CET CF-27883	LVVWD PCT-56357	20S-60-23 SEE LVVWD TABLE FOR	QM	636.9	0.0	METER	
46072	CET CF-26693	MCLARRY TRUST PUMPAGE INCL #46073,61096	19S-60-14 WELL 1 EAST	IR	37.3	47.1	METER	2011
46073	CET CF-26693	MCLARRY TRUST SEE #46072 FOR	19S-60-14 PUMPAGE	SW	0.2	0.0	METER	
46160	RVP	HADDOCK	19S-60-24	QM	4.5	4.8	METER	2011

2011
LAS VEGAS VALLEY BASIN
GROUND WATER

NUMBER	STA	OWNER OF RECORD	LEGAL	US	DUTY	PUMP11	METHOD	DATE
46191	RVP	GROGAN	20S-60-04	QM	2.2	2.4	METER	2011
46286	RVP 1 AH ODW	RAYMOND	19S-60-34	QM	2.2	1.5	METER	2011
46352	CET CF-11342	NV STATE PARKS DUTY INCLUDES 46353-46358	19S-60-09	RC PUMP INCLUDES 46353,46357	852.0	4.4	METER	2011
46353	CET CF-11337	NV STATE PARKS SEE #46352 FOR DUTY & PUMPAGE	19S-60-09	RC	0.0	0.0	METER	
46354	CET CF-11142	NV STATE PARKS SEE #46352 FOR DUTY	19S-60-04	RC STATE TREE FARM	0.0	16.6	METER	2011
46355	CET CF-10991	NV STATE PARKS SEE #46352 FOR DUTY	19S-60-09	RC PUMPAGE INCLUDES #46358	0.0	221.1	METER	2011
46356	CET CF-11578	NV STATE PARKS TPCT-57893 SEE #46352 FOR DUTY	19S-60-04	RC TULE SPRINGS PARK	0.0	203.1	METER	2011
46357	RVP	NV STATE PARKS SEE #46352 FOR DUTY & PUMPAGE	19S-60-09	RC	0.0	0.0	METER	
46358	RVP	NV STATE PARKS SEE #46352 FOR DUTY & #46355 FOR PUMPAGE	19S-60-09	RC	0.0	0.0	METER	
46365	RVP	SIMONINI	19S-60-23	QM	7.9	13.8	METER	2011
46377	RVP	FREEMAN	22S-61-24	QM	2.9	1.8	METER	2011
46381	RVP	PIPES	19S-60-29	QM	4.5	8.9	METER	2011
46531	RVP	SCHUSTER	22S-61-18	QM	2.2	1.9	METER	2011
46583	RVP	EDINGTON	19S-60-35	QM	9.0	11.3	METER	2011
46671	RVP	ORTIZ & JOHNSON	22S-61-16	QM	3.4	0.2	METER	2011
46675	RVP	ADAMS PUMPAGE INCLUDES #49822	20S-60-04	QM	3.4	7.7	METER	2011
46676	RVP	NOEL, GARCIA	22S-60-13	QM	2.2	3.3	METER	2011

2011
LAS VEGAS VALLEY BASIN
GROUND WATER

NUMBER	STA	OWNER OF RECORD	LEGAL	US	DUTY	PUMP11	METHOD	DATE
46698	RVP	HURTADO	19S-60-33	QM	4.5	5.4	METER	2011
46699	RVP	HURTADO	19S-60-33	QM	4.5	3.5	METER	2011
46700	RVP	HURTADO	19S-60-33	QM	4.5	6.1	METER	2011
46765	CET	GALATZ FAMILY LI	19S-60-14	QM	1.5	16.7	METER	2011
	CF-26460	PUMPAGE INCL 66630,80179,80619,80622,80623				WELL #3		
46796	RVP	KLETT & MORGAN	22S-59-15	QM	3.4	3.8	METER	2011
46834	RVP	MILLER	19S-60-32	QM	4.5	8.6	METER	2011
46904	CET	MARNELL	22S-61-01	IR	23.2	19.4	METER	2011
	CF-02303	APCT-51917 PCT-56499						
46919	CET	NORTH LAS VEGAS	20S-61-18	MN	133.8	0.0	METER	
	CF-23701	SEE NLV TABLE FOR PUMPAGE						
46921	CET	NORTH LAS VEGAS	20S-61-18	MN	231.1	0.0	METER	
	CF-15796	SEE NLV TABLE FOR PUMPAGE						
46936	CET	BEECHER FAMILY	19S-60-26	IR	3.0	2.5	METER	2011
	CF-V3970	PCT-61556,62192,63991,64448						
46952	RVP	SHUTT & CAVILL	21S-60-36	QM	4.5	3.3	METER	2011
	REFILE ON	CANCELLED PERMIT #36029						
46963	PER	STAUFFER CHEMICA	22S-62-11	EC	0.0	0.0	METER	2010
	NON CONSUMPTIVE	198.6 AF PUMPED IN 2011 TREATED REINJECTED						
46992	CET	LVVWD	20S-60-21	MN	361.9	0.0	METER	
	CF-27796	SEE LVVWD TABLE FOR PUMPAGE						
46993	CET	LVVWD	20S-60-21	QM	289.6	0.0	METER	
	CF-27884	SEE LVVWD TABLE FOR PUMPAGE						
46994	CET	LVVWD	20S-60-11	MN	1085.7	0.0	METER	
	CF-10870	SEE LVVWD TABLE FOR PUMPAGE						
47041	RVP	REYNOLDS & BARTL	20S-60-05	QM	6.7	7.2	METER	2011
47143	RVP	MURPHY	19S-60-32	QM	4.5	8.5	METER	2011

2011
LAS VEGAS VALLEY BASIN
GROUND WATER

NUMBER	STA	OWNER OF RECORD	LEGAL	US	DUTY	PUMP11	METHOD	DATE
47169	RVP	STRONG	22S-61-33	QM	2.2	5.2	METER	2011
47185	RVP	BUFFET	19S-60-22	QM	3.4	1.5	METER	2011
47197	RVP	PARKER WNV - POU IN SHOPPING CENTER	22S-61-23	QM	2.2	0.0	FIELD	03-05-12
47202	RVP	LEACH	22S-61-14	QM	2.2	1.1	METER	2011
47241	RVP	BAKO	19S-59-25	QM	4.5	5.3	METER	2011
47380	RVP	MAYFIELD 4 AH	22S-61-24	QM	4.5	5.8	METER	2011
47385	PER	STAUFFER CHEMICA NON-CONSUMPTIVE SEE #46963	22S-62-12	EC	0.0	0.0	METER	
47386	PER	STAUFFER CHEMICA NON-CONSUMPTIVE SEE #46963	22S-62-12	EC	0.0	0.0	METER	
47424	RVP	LOWY & YUREK	22S-61-28	QM	2.2	2.6	METER	2011
47445	RVP	LOMBARD WELL PLUGGED	19S-60-29	QM	4.5	0.0	METER	2008
47469	RVP	WARD & FINE	19S-60-32	QM	4.5	9.7	METER	2011
47524	RVP	DELFANTE	19S-60-26	QM	6.7	8.7	METER	2011
47530	RVP	SIMON PUMPAGE INCLUDES #54379	19S-60-30	QM	2.2	9.3	METER	2011
47547	RVP	ALEXANDER	20S-60-04	QM	4.5	5.9	METER	2011
47635	RVP	NORCOTT	22S-61-20	QM	4.4	3.6	METER	2011
47651	RVP	MAYFIELD	22S-61-24	QM	2.2	0.7	METER	2011
47684	RVP	VOMACKA & BELLIS	19S-60-33	QM	4.2	5.9	METER	2011

2011
LAS VEGAS VALLEY BASIN
GROUND WATER

NUMBER	STA	OWNER OF RECORD	LEGAL	US	DUTY	PUMP11	METHOD	DATE
47697	RVP	LERMUSIAUX	21S-60-36	QM	2.2	1.7	METER	2011
47765	CET CF-10867	LVVWD SEE LVVWD TABLE FOR PUMPAGE	20S-60-11	MN	455.9	0.0	METER	
47766	CET CF-10868	LVVWD TCT-58536-T PCT-58535 SEE LVVWD TABLE FOR PUMPAGE	20S-61-19	MN	362.0	0.0	METER	
47767	CET CF-10869	LVVWD SEE LVVWD TABLE FOR PUMPAGE	20S-61-19	MN	362.0	0.0	METER	
47768	CET CF-10870	LVVWD PCT-56349-T PCT-56361 SEE LVVWD TABLE FOR PUMPAGE	20S-60-23	MN	723.9	0.0	METER	
47772	CET CF-23973	LVVWD CT-60519-522,60524 SEE LVVWD TABLE FOR PUMPAGE	20S-60-24	MN	72.4	0.0	METER	
47774	CET CF-24037	LVVWD CT-60516-518,60523 SEE LVVWD TABLE FOR PUMPAGE	20S-60-24	MN	144.8	0.0	METER	
47775	CET CF-40267	LVVWD SEE LVVWD TABLE FOR PUMPAGE	20S-60-26	MN	615.3	0.0	METER	
47910	RVP	BRESLIN PUMPAGE INCL #55851	21S-60-04	QM	3.4	10.1	METER	2011
47911	RVP	COTE & MIGBY	21S-60-35	QM	4.5	5.7	METER	2011
47937	RVP	CUMMINGS REFILE ON CANCELLED PERMIT 33673	20S-62-21	QM	2.2	2.3	METER	2011
47940	RVP	BERNADOT TRUST	23S-61-28	ID	331.4	0.0	METER	2011
47943	RVP	QUAIL WATER ASSO 5 AH	22S-61-02	QM	5.6	0.0	METER	2011
47950	RVP	VIVA DEVELOPMENT	22S-60-22	QM	4.4	1.4	METER	2011
48002	RVP	FULSTONE & SEID CACTUS NURSERY PROTION CANCELLED 8-13-98	22S-60-14	CM	1.7	0.0	METER	2011
48012	RVP	MOHAWK LIMITED	22S-60-24	QM	4.5	5.1	METER	2011
48035	CET CF-13306	GARRISON SEE #43009 FOR PUMPAGE	21S-62-31	IR	5.0	0.0	METER	

2011
LAS VEGAS VALLEY BASIN
GROUND WATER

NUMBER	STA	OWNER OF RECORD	LEGAL	US	DUTY	PUMP11	METHOD	DATE
48059	RVP	PRESSEL, MILLER	19S-60-27	QM	2.2	1.6	METER	2011
		PBU FILED FOR 2 HOMES	REMAINDER	CANCELLED	07-13-94			
48072	RVP	LAUB	19S-60-24	QM	3.4	4.6	METER	2011
48094	RVP	BENNETT	23S-61-05	RC	35.0	0.0	METER	2011
		PUMPAGE INCLUDES #54500						
48166	RVP	NELSON	19S-60-32	QM	4.4	3.9	METER	2011
48238	RVP	COATNEY	19S-61-35	QM	3.4	1.4	METER	2011
48281	RVP	KALLSEN	19S-60-32	QM	4.5	3.4	METER	2011
48286	RVP	PASQUALOTTO	21S-60-36	QM	2.2	4.4	METER	2011
48438	RVP	TICHENOR	19S-60-30	QM	2.2	6.9	METER	2011
48551	RVP	MCGANN	20S-60-06	QM	9.0	11.2	METER	2011
48558	RVP	BINGHAM	19S-60-24	QM	2.2	0.0	METER	2011
		WELL PLUGGED						
48560	RVP	GROGAN	20S-60-04	QM	4.5	4.8	METER	2011
48590	CET	LVVWD	20S-60-26	MN	36.2	0.0	METER	
		CF-11102	SEE LVVWD TABLE	FOR PUMPAGE				
48591	CET	LVVWD	20S-60-26	MN	162.9	0.0	METER	
		CF-27796	SEE LVVWD TABLE	FOR PUMPAGE				
48614	RVP	JONES	22S-61-16	QM	2.2	0.1	METER	2011
48746	RVP	TIOGA ROSADA WEL	19S-60-34	QM	4.5	6.2	METER	2011
48747	RVP	HUFF	19S-60-34	QM	4.5	3.1	METER	2011
48808	RVP	LANGER ET AL	19S-60-32	QM	4.5	1.4	METER	2011

2011
LAS VEGAS VALLEY BASIN
GROUND WATER

NUMBER	STA	OWNER OF RECORD	LEGAL	US	DUTY	PUMP11	METHOD	DATE
48815	RVP	TORREY PINES	19S-60-26	QM	2.2	0.0	METER	
		SEE #26258 FOR PUMPAGE						
48930	RVP	DIMODICA	19S-60-14	QM	8.7	0.0	FIELD	02-17-12
		WELL PLUGGED						
48938	RVP	DELAPLANE	19S-60-32	QM	3.4	2.6	METER	2011
49002	RVP	FOX	19S-60-29	QM	3.4	7.2	METER	2011
49007	RVP	GUBODY	19S-60-35	QM	2.2	4.6	METER	2011
49012	RVP	HANSEN & WEDGE	19S-60-13	QM	9.0	7.9	METER	2011
49050	RVP	PETERSON	19S-60-31	QM	7.8	6.1	METER	2011
49097	RVP	JESKEY, BAKER	20S-60-04	QM	4.5	5.6	METER	2011
49098	RVP	SMITH & FLANK	20S-60-04	QM	4.5	2.7	METER	2011
49124	RVP	VITTETOE ET AL	22S-61-16	QM	4.5	0.4	METER	2011
49219	RVP	BLANTON	19S-60-32	QM	3.4	3.7	METER	2011
49264	RVP	LEVI CIRCLE	22S-61-33	QM	4.5	4.5	METER	2011
49335	RVP	HILDRETH	21S-60-35	QM	4.5	7.5	METER	2011
49403	RVP	GIBSON	22S-61-20	QM	4.5	5.2	METER	2011
49439	RVP	TURNEY	22S-60-14	QM	4.5	1.5	METER	2011
49452	RVP	ABBOTT	20S-60-04	QM	3.4	3.4	METER	2011
49491	RVP	TAYLOR	19S-60-14	QM	2.2	0.3	METER	2011

2011
LAS VEGAS VALLEY BASIN
GROUND WATER

NUMBER	STA	OWNER OF RECORD	LEGAL	US	DUTY	PUMP11	METHOD	DATE
49497	RVP	COPE	19S-60-22	QM	4.5	1.1	METER	2011
49501	RVP	GARBETT	22S-60-13	QM	4.4	1.3	METER	2011
49538	RVP	BANGLE	22S-60-24	QM	4.4	2.0	METER	2011
49553	RVP	SHAFFER	19S-61-31	QM	4.4	4.3	METER	2011
		PUMPAGE INCLUDES #59789						
49635	RVP	LEVINSON	22S-58-02	QM	0.0	0.0	METER	
		SEE #20903 FOR DIVERSION DUTY & PUMPAGE SAME POU AS #20903						
49643	RVP	RHOADS	19S-60-30	QM	2.2	2.0	METER	2011
49645	RVP	THARP	19S-60-27	QM	2.2	0.0	METER	2007
		WELL PLUGGED						
49650	RVP	CAMP LADY SNOW	19S-56-02	QM	67.2	0.3	METER	2011
49653	RVP	JOHNSON	19S-60-28	QM	4.5	4.0	METER	2011
49654	RVP	LEWIS	20S-60-04	QM	3.4	6.0	METER	2011
49715	RVP	SANSOM	19S-60-26	QM	3.4	1.5	METER	2011
49739	RVP	NOTO, JOLLEY	19S-60-14	QM	3.3	1.5	METER	2011
		1.1 AC-FT CANCELLED 12-13-07 APN 125-14-507-008						
49774	RVP	GREENHALGH	20S-60-06	QM	4.5	10.6	METER	2011
		PUMPAGE INCLUDES #50539						
49816	RVP	LORI MARIE CIRCL	19S-60-33	QM	4.5	4.9	METER	2011
49818	RVP	MCVEY & RISHEL	22S-60-15	QM	2.2	0.6	METER	2011
49822	RVP	ADAMS	20S-60-04	QM	1.1	0.0	METER	
		SEE #46675 FOR PUMPAGE						
49829	RVP	LAS VEGAS PAIUTE	18S-59-27	QM	138.9	56.0	METER	2011
		CF-49410 SNOW MOUNTAIN PUMP INCLUDES #49830 WELL AZ-0						

2011
LAS VEGAS VALLEY BASIN
GROUND WATER

NUMBER	STA	OWNER OF RECORD	LEGAL	US	DUTY	PUMP11	METHOD	DATE
49830	RVP	LAS VEGAS PAIUTE	18S-59-27	QM	150.1	0.0	METER	
		SEE #49829 FOR PUMPAGE						
49845	RVP	BERGER	22S-60-15	QM	2.2	2.7	METER	2011
49866	RVP	TIOGA HOMEOWNERS	19S-60-22	QM	4.5	3.6	METER	2011
49881	RVP	BESSENT & SMITH	20S-60-04	QM	9.0	13.0	METER	2011
49882	RVP	SCHULTZ	21S-60-35	QM	3.4	8.7	METER	2011
49899	RVP	MILLAR	22S-61-20	QM	2.2	1.4	METER	2011
49901	RVP	HARMON & CIRAC	22S-61-16	QM	5.6	4.2	METER	2011
		REFILE ON CANCELLED PERMITT #32280						
49929	CET	QURESHI	21S-61-13	IR	2.0	0.0	METER	2011
		CF-30463 PCT-80940						
49967	RVP	LEPCZYK	21S-60-36	QM	2.2	0.0	METER	
		SEE #38030 FOR PUMPAGE						
50023	RVP	PANTER	19S-60-09	QM	11.2	10.3	METER	2011
		DUTY INCLUDES #50024						
50024	RVP	PANTER	19S-60-09	QM	0.0	9.3	METER	2011
		SEE #50023 FOR DUTY						
50096	CET	NEVADA READY MIX	19S-59-36	MI	12.0	42.3	METER	2011
		CF-21230 PCT-53909 APCT-50856 PUMPAGE INCLUDES #75355						
50127	RVP	UNGARO	22S-61-28	QM	4.5	3.3	METER	2011
50179	RVP	GOWAN CT ASSOC	20S-60-10	QM	4.5	0.0	METER	2011
50282	RVP	GRIZZLE & TULLIS	20S-60-04	QM	4.5	5.6	METER	2011
50300	RVP	BEAL	19S-60-30	QM	4.5	4.8	METER	2011
50326	RVP	SCHMIDHOFER	19S-60-29	QM	2.2	3.3	METER	2011

2011
LAS VEGAS VALLEY BASIN
GROUND WATER

NUMBER	STA	OWNER OF RECORD	LEGAL	US	DUTY	PUMP11	METHOD	DATE
50329	RVP	MILLER	19S-60-22	QM	2.2	3.0	METER	2011
50345	RVP	ANN/MARLA HOME	19S-59-25	QM	9.0	3.8	METER	2011
50347	RVP	THOMPSON	22S-61-17	QM	4.5	1.9	METER	2011
50365	RVP	HURTADO	19S-60-33	QM	3.4	6.8	METER	2011
	ONE HOME	ON LVVWD WATER						
50366	RVP	HURTADO	19S-60-33	QM	4.5	8.7	METER	2011
50367	RVP	HURTADO	19S-60-33	QM	3.4	2.9	METER	2011
50368	RVP	HURTADO	19S-60-33	QM	3.4	5.4	METER	2011
50369	RVP	NOORDA	19S-60-23	QM	2.2	5.3	METER	2011
	APCT-78373							
50402	RVP	VERCHICK	22S-60-22	QM	4.5	4.7	METER	2011
50412	RVP	CRYSTAL CLOUD	19S-60-32	QM	2.2	2.3	METER	2011
50414	RVP	CRIDDLE	21S-61-36	CM	2.2	3.2	METER	2011
50428	RVP	AHLSTROM	20S-60-04	QM	6.7	10.9	METER	2011
50477	CET	GILCREASE	19S-60-09	IR	78.0	0.0	FIELD	04-05-12
	CF-10940	APCT-56387,79480	PCT-69475	SEE #10940	FOR	PUMPAGE		
50527	RVP	RICCIARDELLI	20S-60-06	QM	7.8	14.0	METER	2011
50529	RVP	HORNBECK	22S-60-16	QM	4.5	1.8	METER	2011
	REFILE ON	CANCELLED #46890						
50530	RVP	RUESCH & BEEBER	19S-60-05	QM	2.2	1.6	METER	2011
50539	RVP	GREENHALGH	20S-60-06	QM	4.5	0.0	METER	
	SEE #49774	FOR PUMPAGE						

2011
LAS VEGAS VALLEY BASIN
GROUND WATER

NUMBER	STA	OWNER OF RECORD	LEGAL	US	DUTY	PUMP11	METHOD	DATE
50573	RVP	DELFANTE	19S-60-15	QM	3.4	4.7	METER	2011
50634	RVP	DOUGLAS & TALLEY	19S-60-24	QM	2.2	1.9	METER	2011
50635	RVP	BRADFORD WELL PLUGGED	19S-60-35	QM	4.5	0.0	METER	2007
50640	RVP	LA MANCHA WATER	19S-60-29	QM	9.0	6.3	METER	2011
50652	RVP	CHOHANIN	23S-61-05	CM	2.0	0.9	METER	2011
50662	RVP	ROY	22S-60-15	QM	2.2	0.4	METER	2011
50671	RVP	ALDRICH SEE #41397 FOR PUMPAGE	19S-60-14	QM	2.2	0.0	METER	
50674	RVP	SEE FILE	20S-60-06	QM	9.0	11.3	METER	2011
50735	RVP	LINDSAY & PULVER	19S-60-30	QM	9.0	13.1	METER	2011
50793	RVP	CUNDICK SEE #29806 FOR PUMPAGE	20S-62-35	QM	1.1	0.0	METER	
50797	RVP	FELSKE ET AL 3 AH PORTION CANCELLED 07-28-10	19S-60-30	QM	3.4	3.4	METER	2011
50801	PER	NV ENVIRONMENTAL NON-CONSUMPTIVE IN USE	22S-62-12	EC	0.0	0.0	FIELD	02-24-12
50835	RVP	MILES	19S-60-22	QM	9.0	7.8	METER	2011
50842	RVP	U S FOREST SERVI CF-49921	19S-56-15	RC	25.3	18.3	METER	2011
50843	CET	U S FOREST SERVI CF-40286 PCT-69193-T, 69194	19S-56-15	RC	23.5	0.3	METER	2011
50892	RVP	JENSEN ET AL	20S-60-06	QM	9.0	10.3	METER	2011
50935	RVP	POLSON, DEXHEIME	20S-60-05	QM	4.5	3.7	METER	2011

2011
LAS VEGAS VALLEY BASIN
GROUND WATER

NUMBER	STA	OWNER OF RECORD	LEGAL	US	DUTY	PUMP11	METHOD	DATE
50956	RVP CF-47506	NATIONAL GOLF	22S-62-08	IR	47.7	0.0	METER	2011
50991	RVP	DESERT DEVELOPME	19S-60-29	QM	9.0	12.4	METER	2011
50995	RVP	MENENDEZ	22S-61-14	QM	2.2	2.4	METER	2011
51018	RVP	HANSEN & WEDGE	19S-60-13	QM	9.0	7.6	METER	2011
51019	RVP	DALINAS & DUGAN	19S-60-32	QM	4.5	4.9	METER	2011
51083	PER NON-CONSUMPTIVE	NV ENVIRONMENTAL IN USE	22S-62-12	EC	0.0	0.0	FIELD	02-24-12
51085	RVP	GAVERN	22S-60-24	QM	4.5	3.2	METER	2011
51086	RVP	DUKE	19S-60-32	QM	2.2	3.3	METER	2011
51095	RVP PUMPAGE INCLUDES #57283	SEARCY	19S-60-26	QM	2.2	4.3	METER	2011
51101	RVP	RUBIN	19S-60-29	QM	9.0	9.7	METER	2011
51103	CET CF-12503	LVVWD SEE LVVWD TABLE FOR PUMPAGE	20S-60-21	MN	12.3	0.0	METER	
51104	RVP	MALETICH	22S-61-20	QM	3.4	3.8	METER	2011
51111	RVP	HARPER	19S-60-24	QM	4.5	4.3	METER	2011
51165	RVP	MILLER	19S-60-32	QM	4.5	10.0	METER	2011
51180	RVP	ABRAHAM & RICHA	20S-60-06	QM	9.0	13.6	METER	2011
51213	RVP WELL PLUGGED	HUDSON	22S-61-20	QM	4.5	0.0	METER	2007
51220	RVP	MOSER	20S-60-06	QM	9.0	11.3	METER	2011

2011
LAS VEGAS VALLEY BASIN
GROUND WATER

NUMBER	STA	OWNER OF RECORD	LEGAL	US	DUTY	PUMP11	METHOD	DATE
51263	RVP	NV STATE PARKS SPRING MOUNTAIN STATE PARK	22S-58-03	RC	46.3	10.8	METER	2011
51274	RVP	BAKER	19S-60-30	QM	4.5	5.3	METER	2011
51286	RVP	ALBANESE	21S-60-36	QM	4.5	5.5	METER	2011
51307	RVP	TURLEY PUMPAGE INCLUDES #67214	20S-60-04	QM	3.4	3.4	METER	2011
51367	RVP	LONE MONTAIN EST	20S-60-06	QM	10.1	18.4	METER	2011
51403	RVP	PISTONE PUMPAGE INCLUDES #61596,66525	19S-60-32	QM	3.4	3.8	METER	2011
51406	RVP	NATIONAL GOLF CF-50955	22S-62-08	IR	63.0	0.0	METER	2011
51460	CET	NORTH LAS VEGAS CF-23862 SEE NLV TABLE FOR PUMPAGE	20S-61-18	MN	238.9	0.0	METER	
51480	RVP	TREICHEL 2 AH	20S-60-03	QM	2.2	0.1	METER	2011
51545	RVP	NEW VISTA RANCH	19S-60-15	QM	15.0	7.8	METER	2011
51575	RVP	GAVILLET PUMPAGE INCLUDES #54987	20S-60-06	QM	1.1	4.3	METER	2011
51594	RVP	DELFASTE & WHITE	19S-60-15	QM	17.9	16.5	METER	2011
51626	RVP	NEAL	22S-61-28	QM	2.2	0.9	METER	2011
51635	RVP	MT CHARLESTON SEE #44289 FOR DUTY AND PUMPAGE	19S-57-28	QM	0.0	0.0	METER	2011
51646	RVP	WILLIAMS WELL PLUGGED	22S-61-18	CM	2.2	0.0	METER	2007
51745	RVP	MOHAWK & RICHMAR	22S-60-24	QM	4.5	6.3	METER	2011
51762	RVP	RUBIN	20S-60-06	QM	4.5	7.0	METER	2011

2011
LAS VEGAS VALLEY BASIN
GROUND WATER

NUMBER	STA	OWNER OF RECORD	LEGAL	US	DUTY	PUMP11	METHOD	DATE
51764	CET	LEAR, ET AL	20S-62-26	IR	0.2	0.0	METER	
	CF-26809	PCT-68717,69173,70156,71613		SEE #25300			FOR PUMPAGE	
51801	RVP	MCWILLIAM	19S-60-26	QM	2.2	2.4	METER	2011
51807	RVP	OLSEN	19S-60-33	QM	2.2	2.2	METER	2011
51811	RVP	M & F WATER	22S-60-22	QM	4.5	0.0	METER	
		SEE #40606					FOR PUMPAGE	
51821	RVP	GOINES & KAPLAN	22S-61-24	QM	4.5	7.2	METER	2011
		REPLACES CANCELLED PERMIT #48553						
51828	RVP	CAMERO WEST WELL	22S-60-13	QM	4.5	4.8	METER	2011
51830	RVP	MERCER	19S-60-32	QM	3.4	2.9	METER	2011
		PUMPAGE INCLUDES #66813						
51867	RVP	STAY-RITW WELL A	22S-60-13	QM	3.4	3.5	METER	2011
51892	RVP	NOLASCO	21S-60-36	QM	3.4	5.8	METER	2011
51894	RVP	MORGAN	22S-61-18	QM	2.2	1.5	METER	2011
51896	RVP	MASERANG	19S-60-28	QM	9.0	10.9	METER	2011
51897	RVP	LOWELL	19S-60-29	QM	2.2	3.1	METER	2011
51906	RVP	RUDIN	21S-60-35	QM	2.2	4.1	METER	2011
51932	RVP	PARK STREET WATE	19S-60-30	QM	7.8	6.2	METER	2011
51937	RVP	SCHWIKERT	20S-53-09	QM	3.4	3.7	METER	2011
51944	RVP	NEILSON	19S-60-29	QM	3.4	3.0	METER	2011
51950	RVP	DAWSON	19S-60-27	QM	11.1	0.0	METER	2011

2011
LAS VEGAS VALLEY BASIN
GROUND WATER

NUMBER	STA	OWNER OF RECORD	LEGAL	US	DUTY	PUMP11	METHOD	DATE
52027	CET CF-38757	WILLIAMS PCT-57714,64322,67131	20S-62-34	IR 1.7 ACRES	9.9	12.1	METER	2011
52029	RVP	MILICE	22S-61-16	QM	4.5	4.4	METER	2011
52062	RVP	WHITE	19S-60-15	QM	17.9	18.0	METER	2011
52074	RVP	CUDDIE	22S-60-24	QM	4.5	3.4	METER	2011
52085	RVP	SMITH	22S-61-33	QM	2.2	1.2	METER	2011
52086	RVP	RAYMOND	19S-60-32	QM	2.2	3.2	METER	2011
52121	RVP	ROSE	19S-60-24	QM	3.4	1.8	METER	2011
52126	RVP	STATE OF NEVADA SEE #17855 FOR DUTY & PUMPAGE	19S-60-04	RC	0.0	0.0	METER	
52177	CET CF-10795	BMR & SOUTHWEST PCT-65252 APCT-74550	19S-60-27	CM PUMPAGE INCLUDES #52178	3.2	5.3	METER	2011
52178	CET CF-10795	BMR & SOUTHWEST APCT-65253,71016	19S-60-27	IR PCT-73335 SEE #52177 FOR PUMPAGE	2.5	0.0	METER	
52203	RVP	JONES	22S-60-16	QM	9.0	7.2	METER	2011
52240	RVP	BIOW	22S-61-20	QM	4.5	2.6	METER	2011
52242	RVP	PETERS	22S-61-14	QM	2.2	3.7	METER	2011
52281	RVP	VERMILLION	22S-61-17	QM	4.5	3.5	METER	2011
52298	RVP	STRINGHAM REPLACES CANCELLED PERMIT #37226	22S-61-16	QM	4.5	5.0	METER	2011
52299	RVP	STONER&DONNELLY	19S-60-32	QM	4.5	8.6	METER	2011
52346	RVP	NOORDA	19S-60-10	QM	2.2	6.7	METER	2011

2011
LAS VEGAS VALLEY BASIN
GROUND WATER

NUMBER	STA	OWNER OF RECORD	LEGAL	US	DUTY	PUMP11	METHOD	DATE
52352	RVP	BOULDER DAM AREA	23S-58-06	RC	0.0	6.9	METER	2011
		CAMP POTOSI PROTESTED SEE #43372 FOR DUTY, PUMPAGE INCL #56014						
52360	RVP	DURANGO & CORBET	19S-60-28	QM	4.5	4.9	METER	2011
52365	RVP	COVARRUBIAS	22S-61-23	QM	2.2	4.1	METER	2011
		2 AH						
52395	RVP	TORREY PINES	19S-60-35	QM	5.6	0.0	METER	
		ADDING FIVE LOTS TO #36516 SEE #36516 FOR PUMPAGE						
52406	RVP	SHAHIN	19S-60-29	QM	7.8	10.2	METER	2011
		7 AH						
52458	RVP	TUFARO	22S-61-33	QM	4.5	5.3	METER	2011
		PUMPAGE INCLUDES #67822						
52472	RVP	BANGLE	22S-60-24	QM	4.5	4.1	METER	2011
52496-E	PER	NATIONAL CONVENI	20S-62-32	EC	8.0	0.0	FIELD	03-09-12
		GROUNDWATER REMEDIATION NO WORKS, SYSTEM CLOSED						
52508	RVP	ZURSCHMIEDE	19S-60-29	QM	4.5	3.5	METER	2011
52521	RVP	QUINNEY	19S-60-10	QM	4.5	5.8	METER	2011
		4 AH						
52568	RVP	DEAN	21S-60-36	QM	4.5	6.1	METER	2011
52602	RVP	GIBSON	19S-60-14	QM	4.5	8.0	METER	2011
		PUMPAGE INCLUDES #54123						
52604	PER	UNION PACIFIC RR	20S-61-33	EC	72.4	0.0	FIELD	03-22-12
		GROUNDWATER REMEDIATION OPERATION SHUT DOWN 06-21-01						
52653	RVP	WEIMER	22S-60-15	QM	3.4	4.1	METER	2011
52655	RVP	CARLSON & MILLER	21S-60-36	QM	4.5	5.3	METER	2011
52702	RVP	TSCHANZ	19S-60-30	QM	9.0	12.8	METER	2011
		PUMPAGE INCLUDES #80312						
52710	RVP	COX & ESSAYIAN	19S-60-32	QM	4.5	7.3	METER	2011

2011
LAS VEGAS VALLEY BASIN
GROUND WATER

NUMBER	STA	OWNER OF RECORD	LEGAL	US	DUTY	PUMP11	METHOD	DATE
52723	RVP	DELFANTE	19S-60-32	QM	5.6	18.4	METER	2011
		PUMPAGE INCLUDES #60526,62113						
52760	RVP	DEROGATIS & RODR	22S-61-18	QM	3.4	4.5	METER	2011
52788	CET	LVVWD	20S-60-21	MN	66.6	0.0	METER	
	CF-10474	SEE LVVWD TABLE FOR PUMPAGE						
52789	CET	LVVWD	20S-60-21	MN	57.2	0.0	METER	
	CF-10868	SEE LVVWD TABLE FOR PUMPAGE						
52790	CET	LVVWD	20S-60-21	MN	731.5	0.0	METER	
	CF-10869	SEE LVVWD TABLE FOR PUMPAGE						
52791	CET	LVVWD	20S-60-21	MN	36.2	0.0	METER	
	CF-11494	SEE LVVWD TABLE FOR PUMPAGE						
52792	CET	LVVWD	20S-60-21	MN	430.0	0.0	METER	
	CF-20182	SEE LVVWD TABLE FOR PUMPAGE						
52793	CET	LVVWD	20S-60-21	MN	75.0	0.0	METER	
	CF-27963	SEE LVVWD TABLE FOR PUMPAGE						
52794	CET	LVVWD	20S-60-21	MN	304.0	0.0	METER	
	CF-47769	SEE LVVWD TABLE FOR PUMPAGE						
52833	RVP	FEATHER	22S-61-16	QM	4.5	0.0	METER	2007
		WELL PLUGGED						
52838	RVP	STALLCUP	22S-60-14	QM	2.2	0.8	METER	2011
52840	RVP	SOUTH MOHAWK WAT	22S-60-13	QM	4.5	9.3	METER	2011
52851	RVP	MARTEL	19S-60-30	QM	9.0	11.7	METER	2011
52874	RVP	HOMEYER	21S-60-35	QM	4.5	5.0	METER	2011
52878	PER	CLARK COUNTY	22S-61-01	RC	150.0	0.0	METER	
	CF-27707	SEE #24050 FOR PUMPAGE						
52879	PER	CLARK COUNTY	22S-61-01	RC	150.0	0.0	METER	
	CF-27707	SEE #24050 FOR PUMPAGE						
52905	RVP	FURNEY	19S-61-31	QM	9.0	8.2	METER	2011

2011
LAS VEGAS VALLEY BASIN
GROUND WATER

NUMBER	STA	OWNER OF RECORD	LEGAL	US	DUTY	PUMP11	METHOD	DATE
52910	RVP	SANDOVAL	19S-60-33	QM	3.4	3.4	METER	2011
52911	RVP	DIMODICA	19S-60-12	QM	9.0	5.4	METER	2011
52923	RVP	GARRO & WATSON	21S-60-35	QM	2.8	6.0	METER	2011
52935	RVP	HENRIKSEN	19S-60-23	QM	4.5	12.0	METER	2011
52936	RVP	FAIRCHILD	19S-60-22	QM	9.0	9.2	METER	2011
52940	RVP	BUSTOS	19S-60-32	QM	4.5	6.2	METER	2011
52964	RVP	POOL	22S-61-18	CM	1.3	0.8	METER	2011
52987	RVP	GRINNELL	21S-60-36	QM	9.0	11.8	METER	2011
52993	RVP	KOLJENOVIC	22S-60-15	QM	4.5	1.7	METER	2011
53025	RVP	KIM	21S-60-35	QM	2.2	7.7	METER	2011
53044	RVP	BANGLE	22S-60-24	QM	4.5	4.4	METER	2011
53062	RVP	BURTON	20S-60-04	QM	4.5	8.7	METER	2011
53088	RVP	VERGANI	22S-60-14	QM	4.5	4.8	METER	2011
53100	RVP	C & S COMPANY	23S-61-03	CM	2.2	0.0	METER	2011
53122	RVP	DUKES	19S-60-34	QM	4.5	3.9	METER	2011
53123	RVP	SHIELDS	22S-61-17	QM	2.2	4.4	METER	2011
53150	RVP	BARBER	19S-60-29	QM	10.1	15.4	METER	2011

2011
LAS VEGAS VALLEY BASIN
GROUND WATER

NUMBER	STA	OWNER OF RECORD	LEGAL	US	DUTY	PUMP11	METHOD	DATE
53158	RVP	ELKHORN WATER	19S-60-15	QM	17.9	20.9	METER	2011
53166	RVP	MORGAN & FOLTZ	22S-60-22	QM	3.4	4.6	METER	2011
53210	RVP	BLUE DIAMOND REA PUMPAGE INCLUDES #69116	22S-59-15	CM	2.2	0.6	METER	2011
53213	RVP	RINALDI	22S-61-17	QM	4.5	1.4	METER	2011
53215	RVP	SARA PUMPAGE INCLUDES #68140	22S-60-22	CM	1.7	4.4	METER	2011
53216	RVP	ESCAPA	22S-61-20	QM	9.0	9.0	METER	2011
53217	RVP	PARK STREET WATE	19S-60-30	QM	9.0	3.5	METER	2011
53219	RVP	GREAT WESTERN SU	19S-60-29	QM	19.0	20.1	METER	2011
53283	RVP	WHITE	19S-60-31	QM	4.5	5.1	METER	2011
53295	RVP	KITTINGER	20S-62-34	QM	2.2	0.9	METER	2011
53324	RVP	MOHAWK WATER	22S-60-24	QM	4.5	3.9	METER	2011
53325	RVP	BANGLE	19S-60-14	QM	4.5	5.8	METER	2011
53333	RVP	BONAVENTURA	19S-60-14	QM	4.5	3.5	METER	2011
53392	RVP	THAYNE	19S-60-22	QM	6.7	2.9	METER	2011
53404	RVP	DEAN	21S-60-34	QM	4.5	7.1	METER	2011
53589	RVP	COADY	19S-60-32	QM	4.5	2.9	METER	2011
53590	RVP	ALBERTI	22S-60-13	QM	4.5	2.0	METER	2011

2011
LAS VEGAS VALLEY BASIN
GROUND WATER

NUMBER	STA	OWNER OF RECORD	LEGAL	US	DUTY	PUMP11	METHOD	DATE
53681	RVP	BERO	19S-60-32	QM	4.5	9.8	METER	2011
53685	RVP	ANDERSON PUMPAGE INCLUDES 66490	21S-60-36	QM	3.4	4.7	METER	2011
53686	RVP	HARBAUER & BLAIR	19S-61-31	QM	4.5	4.2	METER	2011
53706	RVP	CARLSON	21S-60-35	QM	3.4	3.0	METER	2011
53707	RVP	MICH'L & HERMAN	19S-60-32	QM	4.5	10.9	METER	2011
53728	RVP	COVEY, PAXSON	19S-60-32	QM	4.5	5.2	METER	2011
53732	CET	LVVWD CF-19105 SEE LVVWD TABLE FOR PUMPAGE	20S-61-31	MN	7.9	0.0	METER	
53733	CET	LVVWD CF-19107 SEE LVVWD TABLE FOR PUMPAGE	20S-61-31	MN	217.2	0.0	METER	
53734	CET	LVVWD CF-36110 SEE LVVWD TABLE FOR PUMPAGE	20S-61-31	MN	13.2	0.0	METER	
53736	CET	LVVWD CF-40263 SEE LVVWD TABLE FOR PUMPAGE	20S-60-09	MN	1107.5	0.0	METER	
53739	RVP	BEASLEY	22S-61-24	QM	4.5	1.9	METER	2011
53743	RVP	ERNST & SHERRILL	20S-60-05	QM	7.8	10.5	METER	2011
53744	RVP	STROHLEIN	19S-60-27	QM	4.5	3.4	METER	2011
53745	RVP	COHEN & ZAMARCHI	22S-61-16	QM	2.2	2.2	METER	2011
53758	RVP	MILLER	19S-60-22	QM	4.5	2.8	METER	2011
53773	RVP	POSTLE & GALLOB	22S-61-19	QM	2.2	0.6	METER	2011
53807	RVP	SHINOST	19S-61-31	QM	4.5	0.2	METER	2011

2011
LAS VEGAS VALLEY BASIN
GROUND WATER

NUMBER	STA	OWNER OF RECORD	LEGAL	US	DUTY	PUMP11	METHOD	DATE
53808	RVP	KEYES & FREDERIC	19S-60-19	QM	9.0	6.1	METER	2011
53809	RVP	BAYARD & KIRK	19S-60-19	QM	9.0	1.9	METER	2011
53810	RVP	LARSEN	19S-60-18	QM	9.0	3.3	METER	2011
53811	RVP	EULA STREET WATE	19S-60-19	QM	9.0	2.6	METER	2011
53821	RVP	LOTRUGLIO	19S-60-31	QM	4.5	2.8	METER	2011
53823	RVP	SERRES	22S-60-24	QM	2.2	0.2	METER	2011
53832	RVP	BLAIR	19S-60-29	QM	4.5	1.1	METER	2011
53833	RVP	BRANYON	19S-60-29	QM	4.5	4.1	METER	2011
53842	RVP	SHAPIRO	19S-60-26	QM	9.0	9.8	METER	2011
53843	RVP	SHAPIRO	19S-60-26	QM	9.0	9.0	METER	2011
53844	RVP	HAMMER	22S-60-16	QM	3.4	2.9	METER	2011
53849	RVP	WELL ASSOCIATION	19S-60-32	QM	4.5	6.5	METER	2011
53861	RVP	ROSETH	19S-60-29	QM	4.5	4.4	METER	2011
53867	RVP	ALGER	21S-60-36	QM	3.4	5.6	METER	2011
53876	RVP	NORTON	20S-60-06	QM	10.1	8.7	METER	2011
53880	RVP	HELLER, SWOGGER	21S-60-36	QM	4.5	3.3	METER	2011
53884	RVP	JACKSON	19S-60-32	QM	4.5	1.3	METER	2011

2011
LAS VEGAS VALLEY BASIN
GROUND WATER

NUMBER	STA	OWNER OF RECORD	LEGAL	US	DUTY	PUMP11	METHOD	DATE
53908	RVP	ANDERSON ET AL	20S-60-06	QM	4.5	4.5	METER	2011
53909	CET CF-50096	NEVADA READY MIX	19S-59-36	MI	390.4	243.3	METER	2011
53919	CET CF-20181	LVVWD SEE LVVWD TABLE FOR PUMPAGE	20S-60-23	MN	289.7	0.0	METER	
53920	CET CF-20182	LVVWD SEE LVVWD TABLE FOR PUMPAGE	20S-60-09	MN	583.7	0.0	METER	
53925	RVP	MORELL	22S-60-16	QM	4.5	5.2	METER	2011
53932	RVP	DELFANTE	20S-60-05	QM	4.5	4.9	METER	2011
53938	RVP	PEDALINO, EAGAN	20S-60-06	QM	4.5	2.4	METER	2011
53940	RVP	KINSEY & GRUBER	22S-61-14	QM	2.2	5.9	METER	2011
54123	RVP	GIBSON SEE #52602 FOR PUMPAGE	19S-60-14	QM	4.5	0.0	METER	
54131	RVP	SMITH, ET AL	19S-59-25	QM	9.0	10.7	METER	2011
54141	RVP	DUCKETT	19S-59-36	QM	4.5	2.7	METER	2011
54143	RVP	TROPICAL PARKWAY	19S-60-29	QM	9.0	8.8	METER	2011
54158	RVP	CLOSE	22S-61-20	QM	3.4	4.3	METER	2011
54172	RVP	FREHNER CONSTRUC PCT-69303 PUMPAGE INCLUDES	23S-60-08 71754,72089	CM	29.7	18.4	METER	2011
54182	RVP	FRANCIS	20S-60-04	QM	4.5	1.0	METER	2011
54191	RVP	PUERNER ET AL 7 AH	19S-60-14	QM	7.8	6.3	METER	2011
54209	RVP	BOWMAN	19S-60-10	QM	9.0	6.3	METER	2011

2011
LAS VEGAS VALLEY BASIN
GROUND WATER

NUMBER	STA	OWNER OF RECORD	LEGAL	US	DUTY	PUMP11	METHOD	DATE
54221	RVP	MILNER	19S-60-32	QM	2.2	2.7	METER	2011
54222	RVP	BAAL	19S-60-32	QM	9.0	9.7	METER	2011
54225	RVP	WILLIAMS & TRENT	22S-61-23	QM	2.2	0.0	METER	2011
	2 AH							
54240	RVP	TINGEY	19S-60-26	QM	3.4	0.0	METER	2007
	WELL PLUGGED							
54241	RVP	EICHER, REED	21S-60-36	QM	2.2	5.8	METER	2011
	CANCELLATION RESCINED FOR 2	HOMES ONLY						
54285	RVP	ROBINSON	19S-61-31	QM	4.5	6.7	METER	2011
54290	RVP	SHLESINGER	22S-61-16	QM	4.5	5.5	METER	2011
54292	CET	MCGHAN FARMS	21S-60-27	IR	6.8	0.0	METER	2011
	CF-52699	PUMPAGE INCLUDES 54293						
54293	CET	MCGHAN FARMS	21S-60-27	IR	9.3	0.0	METER	
	CF-52700	SEE #54292 FOR PUMPAGE						
54294	RVP	TIERNEY COURT HO	19S-60-29	QM	9.0	15.4	METER	2011
54295	RVP	PAMI	19S-60-29	QM	9.0	10.8	METER	2011
54329	RVP	DIWELL	19S-60-29	QM	4.5	3.5	METER	2011
54346	RVP	DEAVER	19S-60-29	QM	7.8	21.5	METER	2011
54355	RVP	BONITA VISTA WEL	20S-60-05	DO	9.0	12.0	METER	2011
54356	RVP	HELENA COMMUNITY	20S-60-05	DO	4.5	6.8	METER	2011
54364	RVP	FAIRCHILD	19S-60-26	QM	11.2	8.9	METER	2011
54369	RVP	SAVAGE INDUSTRIE	22S-62-14	CM	1.5	0.0	METER	2011
	WELL PLUGGED							

2011
LAS VEGAS VALLEY BASIN
GROUND WATER

NUMBER	STA	OWNER OF RECORD	LEGAL	US	DUTY	PUMP11	METHOD	DATE
54374	RVP	ADAVAN HOMEOWNER	19S-60-29	QM	9.0	25.2	METER	2011
54378	RVP	ROBINSON	19S-60-30	QM	9.0	8.5	METER	2011
54379	RVP	SCHWARTZ SEE #47530 FOR PUMPAGE	19S-60-30	QM	5.6	0.0	METER	
54384	RVP	KELLY	19S-60-14	QM	3.4	4.5	METER	2011
54395	RVP	NEWPORT	21S-60-36	QM	3.4	3.8	METER	2011
54396	RVP	GRAHAM ADDING ONE HOME TO #31099	21S-60-36	QM	1.1	0.0	METER	
			SEE #31099	FOR PUMPAGE				
54397	RVP	METHODIST FOUNDA	22S-58-31	QM	6.4	0.3	METER	2011
54404	RVP	SANCHEZ	22S-60-16	QM	4.5	4.0	METER	2011
54407	RVP	CLIFFORD	20S-60-05	QM	10.1	13.6	METER	2011
54422	RVP	NORTON	20S-60-06	QM	4.5	3.4	METER	2011
54437	RVP	ROGERS	20S-60-04	QM	4.5	4.2	METER	2011
54440	RVP	TARULLI	22S-61-16	QM	4.5	10.9	METER	2011
54442	CET	HORN & FISCHBACH CF-10066 NUSERY, TREES & SOME LAWN	19S-60-35	IR	46.6	57.4	METER	2011
54443	CET	HORN & FISCHBACH CF-10066 PUMPAGE INCLUDES #64595	19S-60-35	IR	65.1	52.7	METER	2011
54451	RVP	MOTT & LYON	19S-60-14	QM	4.5	3.7	METER	2011
54452	RVP	ALBERT	19S-60-29	QM	9.0	15.1	METER	2011
54454	RVP	FORD WELL ASSOC	22S-60-13	QM	4.5	1.5	METER	2011

2011
LAS VEGAS VALLEY BASIN
GROUND WATER

NUMBER	STA	OWNER OF RECORD	LEGAL	US	DUTY	PUMP11	METHOD	DATE
54457	RVP 8 AH	FIORANTE	22S-60-24	QM	9.0	9.4	METER	2011
54486	RVP ACT-61472	KULKA	22S-59-14	QM	9.0	13.0	METER	2011
54487	RVP	KUKURIN ET AL	22S-60-24	QM	3.4	3.8	METER	2011
54492	RVP PUMPAGE INCLUDES #77544	BECKER EQUITIES	22S-60-22	CM	1.8	1.1	METER	2011
54500	CET CF-51983	BENNETT SEE #48094 FOR PUMPAGE	23S-61-05	IR	18.0	0.0	METER	
54505	RVP	ALBANESE	22S-60-15	QM	4.5	5.3	METER	2011
54506	RVP PUMPAGE INCLUDES #67821	KING	19S-60-31	QM	4.5	1.8	METER	2011
54521	RVP	SWANNER	19S-60-32	QM	4.5	7.7	METER	2011
54534	RVP	HURTADO	19S-60-28	QM	4.5	5.3	METER	2011
54560	RVP	DELFANTE	19S-60-27	QM	12.3	17.0	METER	2011
54562	RVP	SCOTT	19S-60-24	QM	4.5	6.8	METER	2011
54569	RVP	VETA	19S-59-25	QM	4.4	2.3	METER	2011
54570	RVP	VETA	19S-59-25	QM	4.4	4.3	METER	2011
54571	RVP	VETA	19S-59-25	QM	4.4	4.9	METER	2011
54572	RVP	UPCHURCH	19S-59-25	QM	2.2	2.3	METER	2011
54584	RVP	QUATTROCCHI	22S-60-22	QM	4.5	4.4	METER	2011
54585	RVP	DISANDRO	22S-60-22	QM	4.5	4.6	METER	2011

2011
LAS VEGAS VALLEY BASIN
GROUND WATER

NUMBER	STA	OWNER OF RECORD	LEGAL	US	DUTY	PUMP11	METHOD	DATE
54600	RVP 4 AH	MICHAEL	22S-60-16	QM	4.5	4.4	METER	2011
54612	RVP	VARGAS	22S-61-29	QM	4.5	4.0	METER	2011
54619	RVP	5715 TO 5745 JEN	19S-60-30	QM	4.5	5.1	METER	2011
54620	RVP	5765 TO 5795 JEN	19S-60-30	QM	4.5	7.0	METER	2011
54621	RVP	YERRAMSETTI	19S-60-29	QM	4.5	5.9	METER	2011
54625	RVP	ABRAHAM	19S-60-30	QM	4.5	2.0	METER	2011
54626	RVP	ABRAHAM	19S-60-30	QM	4.5	6.4	METER	2011
54627	RVP	ABRAHAM	19S-60-29	QM	4.5	3.9	METER	2011
54629	RVP	ABRAHAM	19S-60-29	QM	4.5	3.1	METER	2011
54630	RVP	ABRAHAM	19S-60-29	QM	4.5	3.8	METER	2011
54633	RVP	ZEEDYK	20S-60-06	QM	4.5	7.2	METER	2011
54638	RVP	WILDEN, MONTOYA	22S-60-16	QM	4.5	4.2	METER	2011
54639	RVP	BYRNE & GROMAN	19S-60-29	QM	2.2	2.2	METER	2011
54656	RVP	PATTON	22S-60-16	QM	4.5	12.4	METER	2011
54657	RVP	PATTON	22S-60-16	QM	4.5	9.4	METER	2011
54664	RVP	SAVRAN	19S-60-14	QM	4.5	2.5	METER	2011
54680	RVP	SHLESINGER	22S-60-14	QM	4.5	3.4	METER	2011

2011
LAS VEGAS VALLEY BASIN
GROUND WATER

NUMBER	STA	OWNER OF RECORD	LEGAL	US	DUTY	PUMP11	METHOD	DATE
54685	RVP	GREENHALGH	19S-60-31	QM	4.5	4.5	METER	2011
54686	RVP	CANFIELD	19S-60-31	QM	2.2	1.9	METER	2011
54687	RVP	WELLMAN	19S-60-14	QM	2.2	2.2	METER	2011
54688	RVP	RAMMOS & PODULKA	20S-60-05	QM	4.5	5.7	METER	2011
54691	RVP	AL CARRISON WATE	20S-60-04	QM	4.5	3.7	METER	2011
54696	RVP	WINTERS	19S-60-32	QM	4.5	6.2	METER	2011
54707	RVP	HAUCK	22S-60-24	QM	4.5	5.4	METER	2011
54716	RVP	MOONLIGHT WELL	19S-60-27	QM	3.4	4.3	METER	2011
54718	RVP	NUNES & FAGAN	19S-60-32	QM	4.5	7.3	METER	2011
54723	RVP	LEAVITT	19S-60-32	QM	2.2	3.4	METER	2011
54724	RVP	WALLACE & GILBER	22S-61-29	QM	3.4	3.7	METER	2011
54757	RVP	GUERRERO ET AL	20S-60-05	QM	4.5	5.5	METER	2011
54758	RVP	9430 HICKHAM	20S-60-06	QM	4.5	2.1	METER	2011
54765	RVP	GOMAN	22S-60-15	QM	4.5	4.0	METER	2011
54862	RVP	OWENS	20S-60-06	QM	4.5	6.2	METER	2011
54872	RVP	FRONTIER GIRL SC	19S-56-11	QM	4.5	2.0	METER	2011
54886	RVP	U S BUREAU OF RE TORTOISE RESEARCH STATION	23S-60-03	WL	4.5	4.5	METER	2011

2011
LAS VEGAS VALLEY BASIN
GROUND WATER

NUMBER	STA	OWNER OF RECORD	LEGAL	US	DUTY	PUMP11	METHOD	DATE
54902	RVP	SHORKEY	19S-60-23	QM	2.2	1.7	METER	2011
54903	RVP	WOLFW, BULLOCK	19S-59-25	QM	4.4	3.7	METER	2011
54908	RVP	LONG	22S-60-17	QM	4.4	6.5	METER	2011
54909	RVP	LONG	22S-60-17	QM	3.4	1.8	METER	2011
54932	RVP	HURTADO	19S-60-30	QM	4.5	6.8	METER	2011
54933	RVP	HURTADO	19S-60-30	QM	4.5	5.2	METER	2011
54982	RVP	WELL NPCO 4357	20S-60-05	QM	4.5	5.5	METER	2011
54987	RVP	GAVILLET & LAWLE	20S-60-06	QM	2.2	0.0	METER	
		SEE #51575 FOR PUMPAGE						
54994	RVP	POLAKOWSKI	19S-60-29	QM	4.5	5.9	METER	2011
54995	RVP	ROBINSON	19S-60-29	QM	4.5	8.2	METER	2011
54996	RVP	KILLEBREW	19S-60-29	QM	4.5	4.3	METER	2011
54997	RVP	CAUSEY	19S-60-29	QM	4.5	9.0	METER	2011
55022	CET	LVVWD	20S-61-31	MN	118.6	0.0	METER	
		CF-11158 SEE LVVWD TABLE FOR PUMPAGE						
55023	CET	LVVWD	20S-61-31	MN	14.6	0.0	METER	
		CF-14593 SEE LVVWD TABLE FOR PUMPAGE						
55024	CET	LVVWD	20S-61-31	MN	29.6	0.0	METER	
		CF-16001 SEE LVVWD TABLE FOR PUMPAGE						
55029	RVP	ADKISSON	19S-60-32	QM	4.5	7.6	METER	2011
55035	RVP	VERZANI	21S-60-36	QM	4.5	7.0	METER	2011

2011
LAS VEGAS VALLEY BASIN
GROUND WATER

NUMBER	STA	OWNER OF RECORD	LEGAL	US	DUTY	PUMP11	METHOD	DATE
REMARKS								
55042	RVP	BAKER	19S-60-29	QM	4.5	8.0	METER	2011
55043	RVP	FERREIRA & MARTO	19S-60-27	QM	2.2	1.5	METER	2011
55047	RVP	HATCHER	20S-60-06	QM	4.3	2.5	METER	2011
55048	RVP	VETA	19S-59-25	QM	4.3	3.4	METER	2011
55049	RVP	VETA	19S-59-25	QM	4.3	9.1	METER	2011
55050	RVP	VETA	19S-59-25	QM	4.4	5.3	METER	2011
55058	RVP	HELENA WELL ASSO	20S-60-05	DO	4.5	6.8	METER	2011
55073	RVP	AHLSTROM	22S-61-29	QM	4.5	4.1	METER	2011
55074	RVP	PORCARO	22S-61-29	QM	4.5	3.4	METER	2011
55075	RVP	FREHNER & HIRAMO	21S-60-36	QM	4.5	5.2	METER	2011
55076	RVP	HARVEY, VALDEZ	19S-60-28	QM	4.5	0.8	METER	2011
55080	RVP	LABBE	19S-60-29	QM	4.5	5.0	METER	2011
55083	RVP	FAGAN	19S-60-32	QM	4.5	5.0	METER	2011
55084	RVP	FAGAN	19S-60-32	QM	4.5	4.5	METER	2011
55124	RVP	KEYSER	19S-60-24	QM	4.5	2.7	METER	2011
55131	RVP	FIELD & SAYEGH	19S-60-11	QM	3.2	2.5	METER	2011
55134	RVP	ORNDOFF	21S-60-36	QM	4.5	3.8	METER	2011

2011
LAS VEGAS VALLEY BASIN
GROUND WATER

NUMBER	STA	OWNER OF RECORD	LEGAL	US	DUTY	PUMP11	METHOD	DATE
55163	RVP	GREATHOUSE	19S-60-15	QM	3.4	3.4	METER	2011
55164	RVP	TONKS	19S-60-14	QM	2.2	0.9	METER	2011
55165	RVP	NOORDA	19S-60-10	QM	4.5	7.0	METER	2011
55167	RVP	KAKUNO	21S-60-36	QM	4.5	10.5	METER	2011
55205	RVP	TEDESCO, LASCO	19S-59-25	QM	4.5	4.7	METER	2011
55206	RVP	TEDESCO, WRIGHT	19S-59-25	QM	4.5	1.8	METER	2011
55225	RVP	NOBLE	20S-60-05	QM	4.5	6.8	METER	2011
55235	RVP	KINNER	20S-60-06	QM	4.5	5.7	METER	2011
55242	RVP	ESCAPA	22S-61-29	QM	4.5	3.8	METER	2011
55243	RVP	YESCAPA	22S-61-29	QM	4.5	3.7	METER	2011
55244	RVP	BROWN	22S-59-14	QM	4.5	5.4	METER	2011
55245	RVP	ERGON ASPHALT PUMPAGE INCLUDES #64401	22S-60-23	CM	4.5	0.0	METER	2011
55247	RVP	T.J.'S WELL ASSO	19S-60-29	QM	4.5	6.3	METER	2011
55248	RVP	PACKER WELL ASSO	19S-60-29	QM	4.5	8.4	METER	2011
55249	RVP	JULIANO WELL FUN	19S-60-29	QM	4.5	18.9	METER	2011
55250	RVP	PALM TREE WELL	19S-60-29	QM	4.5	10.0	METER	2011
55253	RVP	OLSON ET AL PUMPAGE INCLUDES #77568	22S-60-15	QM	2.2	4.1	METER	2011
			PORTION CANCELLED 8-1-03					

2011
LAS VEGAS VALLEY BASIN
GROUND WATER

NUMBER	STA	OWNER OF RECORD	LEGAL	US	DUTY	PUMP11	METHOD	DATE
55262	RVP	ROSS	22S-61-16	QM	2.2	2.1	METER	2011
55276	RVP	DELFANTE	19S-60-31	QM	4.5	2.3	METER	2011
		PUMPAGE INCLUDES #60525,62039						
55277	RVP	PATTON	22S-60-17	QM	2.2	0.0	METER	2011
		WELL PLUGGED						
55299	RVP	FERRI	20S-60-04	QM	4.5	5.8	METER	2011
55300	CET	LVVWD	19S-60-28	MN	572.7	0.0	METER	
		CF-10868 SEE LVVWD TABLE FOR PUMPAGE						
55301	CET	LVVWD	19S-60-28	MN	419.9	0.0	METER	
		CF-15628 TPCT-68416-T SEE LVVWD TABLE FOR PUMPAGE						
55302	CET	LVVWD	20S-60-23	MN	651.6	0.0	METER	
		CF-15628 SEE LVVWD TABLE FOR PUMPAGE						
55324	RVP	ADAMS	19S-60-32	QM	3.4	4.5	METER	2011
55325	RVP	HUNTER	22S-60-22	QM	4.4	8.7	METER	2011
55331	RVP	DEBAUCHE	22S-61-30	QM	4.5	1.7	METER	2011
55332	RVP	RIO VISTA TRUST	19S-60-22	QM	4.5	0.0	METER	2007
		WNV						
55333	RVP	ROTHERMEL	19S-60-32	QM	4.5	2.0	METER	2011
55361	RVP	NOCERO & BOWMAN	19S-60-32	QM	4.5	6.5	METER	2011
55362	RVP	MORRISON	19S-60-32	QM	4.5	7.7	METER	2011
55374	RVP	NOVAK	19S-60-32	QM	3.4	2.6	METER	2011
55377	CET	CAL VEGAS CORP	19S-62-34	QM	1.9	2.6	METER	2011
		CF-15845 PUMPAGE INCLUDES #56871,58564,58565,68517						
55378	RVP	HOWARD	23S-61-10	QM	4.5	0.1	METER	2011

2011
LAS VEGAS VALLEY BASIN
GROUND WATER

NUMBER	STA	OWNER OF RECORD	LEGAL	US	DUTY	PUMP11	METHOD	DATE
55389	RVP	MULKEY	19S-60-30	QM	4.5	1.9	METER	2011
55390	RVP	REGINA PARK WELL	19S-60-30	QM	4.5	4.0	METER	2011
55391	RVP	WHEELER	23S-61-17	CM	3.4	2.0	METER	2011
55393	RVP	SPAGNOLA	19S-60-29	QM	4.5	4.6	METER	2011
55394	RVP	SELLINGER, GEOTE	22S-60-16	QM	4.5	3.5	METER	2011
55409	RVP	SCHMIDT	21S-60-36	QM	3.4	8.3	METER	2011
55410	RVP	BROWN	22S-61-20	QM	4.5	9.5	METER	2011
55411	RVP	SIMPSON	19S-60-29	QM	4.5	8.2	METER	2011
55412	RVP	FARR	19S-60-29	QM	4.5	3.5	METER	2011
55430	RVP	ESSAYIAN	19S-60-32	QM	4.5	8.1	METER	2011
55431	RVP	CAMPBELL & WASHB PUMPAGE INCLUDES #55949	19S-60-32	QM	3.4	5.3	METER	2011
55432	RVP	ESSAYIAN	20S-60-06	QM	4.5	1.9	METER	2011
55448	RVP	GEARY	22S-60-16	QM	4.5	3.7	METER	2011
55459	RVP	SMITH & LUNA	20S-60-06	QM	2.2	1.8	METER	2011
55461	RVP	GOLIGHTLY, LEVOY	20S-60-05	QM	4.5	3.2	METER	2011
55462	RVP	TEETERS	19S-60-29	QM	4.5	3.0	METER	2011
55470	RVP	CYESTER	21S-60-35	QM	4.4	1.0	METER	2011

2011
LAS VEGAS VALLEY BASIN
GROUND WATER

NUMBER	STA	OWNER OF RECORD	LEGAL	US	DUTY	PUMP11	METHOD	DATE
55471	RVP	CHILTON & FOSTER	19S-60-34	QM	2.2	1.8	METER	2011
55486	RVP	SHAY	22S-61-17	QM	2.2	3.4	METER	2011
55487	RVP	GEMSKIE	22S-60-16	QM	3.4	5.5	METER	2011
55504	RVP	SAVRAN	19S-60-11	QM	4.5	2.1	METER	2011
55505	RVP	ZURSCHMIEDE	19S-60-29	QM	2.2	6.4	METER	2011
55526	RVP	SIDDALL WATER AS REPLACES CANCELLED PERMIT #41396	22S-61-33	QM	9.0	6.2	METER	2011
55586	RVP	DOW	19S-60-15	QM	4.5	5.1	METER	2011
55632	RVP	PEARSON	22S-60-13	QM	2.2	1.6	METER	2011
55651	RVP	HICKEY	19S-60-22	QM	4.5	5.7	METER	2011
55661	RVP	PULSIPHER	19S-60-28	QM	3.4	5.8	METER	2011
55662	RVP	DEMMAN ET AL	22S-60-16	QM	4.5	3.2	METER	2011
55663	RVP	COSGROVE	19S-60-30	QM	4.5	5.0	METER	2011
55672	RVP	KOCH	22S-60-15	QM	4.5	3.6	METER	2011
55705	RVP	CHILTON	19S-60-19	QM	4.4	4.3	METER	2011
55740	RVP	MCCARTY	21S-60-36	QM	2.2	2.2	METER	2011
55834	RVP	FOREMASTER	19S-60-30	QM	2.2	2.4	METER	2011
55835	RVP	GRANT	21S-60-36	QM	4.5	5.7	METER	2011

2011
LAS VEGAS VALLEY BASIN
GROUND WATER

NUMBER	STA	OWNER OF RECORD	LEGAL	US	DUTY	PUMP11	METHOD	DATE
55836	RVP	OLSON	19S-60-30	QM	4.5	1.8	METER	2011
55851	CET CF-12680	MASSENA & YOUNG PCT-71806	21S-60-04	IR SEE #47910 FOR PUMPAGE	3.0	0.0	METER	
55869	RVP	NOWAK	19S-60-31	QM	4.5	6.1	METER	2011
55870	RVP	JESKEY	19S-60-31	QM	4.5	10.9	METER	2011
55880	RVP	HURTADO	19S-60-30	QM	4.5	5.3	METER	2011
55882	CET CF-15629	LVVWD SEE LVVWD TABLE FOR PUMPAGE	20S-61-31	MN	289.6	0.0	METER	
55883	CET CF-36111	LVVWD PCT-60766,67,61431,32,91-97	20S-60-23	MN SEE LVVWD TABLE FOR PUMPAGE	631.8	0.0	METER	
55886	CET CF-24037	LVVWD SEE LVVWD TABLE FOR PUMPAGE	20S-60-09	MN	72.3	0.0	METER	
55887	CET CF-26919	LVVWD SEE LVVWD TABLE FOR PUMPAGE	20S-60-09	MN	922.8	0.0	METER	
55888	CET CF-40267	LVVWD SEE LVVWD TABLE FOR PUMPAGE	20S-60-23	MN	231.7	0.0	METER	
55889	CET CF-40267	LVVWD SEE LVVWD TABLE FOR PUMPAGE	20S-60-09	MN	57.9	0.0	METER	
55894	RVP	MACIAS	19S-60-05	DO	4.5	3.4	METER	2011
55900	RVP	BEECHUM	22S-61-32	QM	4.5	6.0	METER	2011
55901	RVP	KENSTLER PUMPAGE INCLUDES #69238	22S-60-16	QM	4.5	5.5	METER	2011
55925	RVP	BEAL	19S-60-27	QM	3.4	0.9	METER	2011
55926	RVP	KRISHNA	19S-60-15	QM	4.5	2.4	METER	2011
55927	RVP	KRISHNA	19S-60-15	QM	4.5	6.2	METER	2011

2011
LAS VEGAS VALLEY BASIN
GROUND WATER

NUMBER	STA	OWNER OF RECORD	LEGAL	US	DUTY	PUMP11	METHOD	DATE
55949	RVP	LEVAN	19S-60-32	QM	1.1	0.0	METER	
		SEE #55431 FOR PUMPAGE						
55950	RVP	TIPPETTS	19S-60-09	QM	4.5	5.0	METER	2011
56014	RVP	BOY SCOUTS	23S-58-06	RC	0.0	0.0	METER	
		CF-52353 SEE #43372 FOR DUTY, SEE #52352 FOR PUMPAGE						
56019	RVP	STEWART	19S-60-32	QM	4.5	6.5	METER	2011
56044	RVP	BRADLEY	19S-60-34	QM	4.5	4.6	METER	2011
56045	RVP	TIOGA WELL ASSOC	19S-60-22	QM	4.5	4.1	METER	2011
56052	RVP	ROSEK	22S-60-16	QM	4.5	5.4	METER	2011
56118	RVP	STEPHENS	19S-59-25	QM	2.2	2.5	METER	2011
56120	RVP	PIPES	20S-60-06	QM	4.5	12.6	METER	2011
		SAME PLACE OF USE AS #56121 PUMPAGE INC #56121						
56121	CET	PIPES	20S-60-06	QM	5.0	0.0	METER	
		CF-12680 SEE #56120 FOR PUMPAGE						
56123	RVP	DEE & WALKER	19S-60-23	QM	4.4	6.8	METER	2011
56130	RVP	EAGLE HOME DEVEL	21S-61-36	QM	4.5	4.1	METER	2011
56162	RVP	WALDRON	22S-60-15	QM	4.5	6.0	METER	2011
56168	RVP	HAFEN	19S-60-30	QM	4.5	5.3	METER	2011
56197	RVP	BELCASTRO HOMEOW	22S-60-15	QM	4.5	3.1	METER	2011
56198	RVP	DELFANTE ET AL	19S-60-14	QM	2.2	4.6	METER	2011
		2 AH						
56225	RVP	HILEMAN & KAWALE	20S-60-05	QM	4.4	4.2	METER	2011

2011
LAS VEGAS VALLEY BASIN
GROUND WATER

NUMBER	STA	OWNER OF RECORD	LEGAL	US	DUTY	PUMP11	METHOD	DATE
56229	RVP CF-17082	RINKER MATERIALS CT-61547 ACT-67609,71782	22S-62-09	MM	245.0	0.0	METER	2011
56234	RVP	DAILEY	22S-60-24	QM	4.5	0.0	METER	2011
56237	RVP	MICHAEL	22S-60-21	QM	4.5	6.4	METER	2011
56238	RVP	MILLER	22S-61-18	CM	0.5	0.0	METER	2011
56272	RVP	RITTANO	19S-60-08	QM	4.5	5.4	METER	2011
56293	RVP	PASTORELL & OLET	22S-61-18	QM	2.2	1.2	METER	2011
56295	PER GROUNDWATER REMEDIATION	NELLIS AIR FORCE NOT IN USE	20S-62-04	EC	86.9	0.0	FIELD	03-22-12
56297	RVP	STEWART	22S-61-16	QM	3.4	5.5	METER	2011
56338	RVP	BERKMAN	19S-60-13	QM	2.2	1.8	METER	2011
56351	CET CF-30914	LVVWD SEE LVVWD TABLE FOR PUMPAGE	20S-61-29	MN	361.9	0.0	METER	
56352	CET CF-48589	LVVWD SEE LVVWD TABLE FOR PUMPAGE	20S-60-23	MN	199.1	0.0	METER	
56353	CET CF-40264	LVVWD SEE LVVWD TABLE FOR PUMPAGE	20S-61-29	MN	362.0	0.0	METER	
56354	CET CF-28405	LVVWD SEE LVVWD TABLE FOR PUMPAGE	20S-60-23	MN	144.8	0.0	METER	
56355	CET CF-28406	LVVWD SEE LVVWD TABLE FOR PUMPAGE	20S-60-23	MN	7.9	0.0	METER	
56356	CET CF-45983	LVVWD SEE LVVWD TABLE FOR PUMPAGE	20S-60-23	MN	723.8	0.0	METER	
56357	CET CF-45952	LVVWD SEE LVVWD TABLE FOR PUMPAGE	20S-60-23	MN	86.9	0.0	METER	
56358	CET CF-29059	LVVWD SEE LVVWD TABLE FOR PUMPAGE	20S-61-31	MN	361.9	0.0	METER	

2011
LAS VEGAS VALLEY BASIN
GROUND WATER

NUMBER	STA	OWNER OF RECORD	LEGAL	US	DUTY	PUMP11	METHOD	DATE
56359	CET CF-29059	LVVWD SEE LVVWD TABLE FOR PUMPAGE	20S-61-31	MN	361.9	0.0	METER	
56360	CET CF-47770	LVVWD SEE LVVWD TABLE FOR PUMPAGE	20S-61-31	MN	362.0	0.0	METER	
56361	CET CF-47768	LVVWD SEE LVVWD TABLE FOR PUMPAGE	20S-61-31	MN	362.0	0.0	METER	
56385	RVP	STEELE & DAVIS	22S-60-23	CM	1.2	0.3	METER	2011
56390	RVP	BAAL	20S-60-06	QM	4.5	5.6	METER	2011
56391	RVP	MCNULTY	19S-60-11	QM	4.5	4.2	METER	2011
56392	RVP	KADKHODAZADEH	19S-60-11	QM	4.5	6.4	METER	2011
56393	RVP	AHLSTROM	22S-60-24	QM	4.5	7.4	METER	2011
56399	RVP ON LVVWD WATER	CONTINENTAL LAND	22S-61-18	CM	1.1	0.0	METER	2011
56420	RVP	KRISHNA	19S-60-15	QM	4.5	2.5	METER	2011
56421	RVP	KRISHNA	19S-60-15	QM	4.5	11.9	METER	2011
56447	RVP	LANGFORD	21S-60-35	QM	2.2	3.8	METER	2011
56473	RVP	SELLS	19S-60-23	QM	2.2	1.8	METER	2011
56496	RVP PROTESTED	SOBIERAY SAME WELL AS #36028	21S-60-35	QM	1.1	0.1	METER	2011
56522	RVP	PRETZER	22S-60-22	QM	4.5	3.5	METER	2011
56523	RVP 4 AH	BANGLE	22S-60-24	QM	4.5	2.1	METER	2011
56525	RVP	PASTORELL & PRIN	22S-61-18	QM	2.2	0.4	METER	2011

2011
LAS VEGAS VALLEY BASIN
GROUND WATER

NUMBER	STA	OWNER OF RECORD	LEGAL	US	DUTY	PUMP11	METHOD	DATE
56533	RVP	HAFEN	19S-60-14	QM	8.7	4.9	METER	2011
		REPLACES CANCELLED PERMIT #47656						
56538	RVP	ARMSTRONG & LARS	19S-60-26	QM	2.2	2.1	METER	2011
56544	RVP	ROY, ET AL	19S-60-11	QM	3.4	4.5	METER	2011
		PORTION CANCELLED 07-16-10		PERMIT REINSTATED FOR 3		OF THE 4	LOTS	
56545	RVP	MULLEN AVENUE	23S-61-10	QM	4.5	3.0	METER	2011
56556	RVP	ELLENBURG	22S-60-24	QM	3.5	1.6	METER	2011
56561	RVP	HOFFMAN	22S-61-20	QM	4.4	2.8	METER	2011
56563	RVP	HORNBECK, SANDOW	22S-60-16	QM	4.4	1.0	METER	2011
56592	RVP	SODERQUIST ET AL	22S-61-33	QM	4.5	3.9	METER	2011
56603	RVP	STUCKI	19S-60-26	QM	4.5	5.0	METER	2011
		REPLACES CANCELLED PERMIT #49787						
56635	CET	ATLANDIA-MIRAGE	21S-61-17	RC	144.3	0.0	METER	2011
		DUTY INCLUDES 56636, 56639, 56640 & 56642						
56636	CET	ATLANDIA-MIRAGE	21S-61-16	RC	0.0	15.3	METER	2011
		SEE #56635 FOR DUTY						
56639	CET	ATLANDIA-MIRAGE	21S-61-16	RC	0.0	8.2	METER	2011
		SEE #56635 FOR DUTY						
56640	CET	ATLANDIA-MIRAGE	21S-61-16	RC	0.0	8.8	METER	2011
		SEE #56635 FOR DUTY						
56642	CET	ATLANDIA-MIRAGE	21S-61-16	RC	0.0	60.0	METER	2011
		SEE #56635 FOR DUTY						
56662	RVP	BUONO	19S-60-34	QM	2.3	1.3	METER	2011
56667	RVP	HARMONY DEVELOPM	19S-60-14	QM	4.5	2.3	METER	2011
56669	RVP	MICHAEL	22S-60-24	QM	4.5	1.0	METER	2011

2011
LAS VEGAS VALLEY BASIN
GROUND WATER

NUMBER	STA	OWNER OF RECORD	LEGAL	US	DUTY	PUMP11	METHOD	DATE
56670	RVP	MILEUSNICH	22S-61-16	QM	4.5	1.8	METER	2011
56684	RVP	ROTHWELL	19S-60-26	QM	3.4	3.8	METER	2011
56688	CET	UNION PAC & BLUE	22S-60-23	RR	2.2	0.2	METER	2011
	CF-15754	PCT-60224,60225,78313	TCT-59743-T,59744-T					
56700	RVP	U.S. HOMES CORP	19S-60-31	QM	4.5	5.1	METER	2011
56707	RVP	KENSTLER	22S-60-16	QM	4.5	8.4	METER	2011
		PUMPAGE INCLUDES #69239,69240						
56711	RVP	RUSHING ET AL	19S-60-11	QM	4.5	4.5	METER	2011
56712	RVP	MCNUTLY	19S-60-11	QM	4.5	4.0	METER	2011
56713	RVP	MORGAN	19S-60-11	QM	4.5	6.1	METER	2011
56715	RVP	MCNUTLY	19S-60-11	QM	4.5	3.4	METER	2011
56737	CET	LVVWD	20S-60-07	MN	289.6	0.0	METER	
	CF-27861	SEE LVVWD TABLE FOR PUMPAGE						
56743	RVP	PALMER	21S-60-35	QM	4.5	8.1	METER	2011
56760	RVP	HUCKEBA	19S-59-07	QM	3.4	2.7	METER	2011
56773	RVP	CHRISTENSEN	22S-60-15	QM	3.4	3.5	METER	2011
56779	RVP	BYRD	19S-60-11	QM	3.3	3.1	METER	2011
56796	RVP	SMILOW	19S-60-14	QM	4.5	4.9	METER	2011
56803	RVP	SHELTON	21S-60-36	QM	3.3	11.2	METER	2011
56804	RVP	IZATT	22S-60-24	QM	2.2	0.7	METER	2011

2011
LAS VEGAS VALLEY BASIN
GROUND WATER

NUMBER	STA	OWNER OF RECORD	LEGAL	US	DUTY	PUMP11	METHOD	DATE
56809	RVP	WOODRUFF	19S-60-30	QM	2.2	7.1	METER	2011
56860	RVP	PATTERSON	19S-60-32	QM	3.4	3.4	METER	2011
56866	RVP	HICKMAN	22S-60-22	QM	4.5	2.6	METER	2011
56868	RVP	TREASURE COURT	22S-61-28	QM	4.5	5.0	METER	2011
56869	CET CF-11233	BLACK PCT-65453	21S-60-04	QM	1.9	0.0	METER	2005
56871	CET CF-26807	CAL VEGAS CORP SEE #55377 FOR PUMPAGE	19S-62-34	QM	12.5	0.0	METER	
56880	RVP	SAVETT	22S-60-15	QM	4.5	0.2	METER	2011
56896	RVP ACT-69820	BROWN ET AL	19S-60-31	QM	4.5	5.7	METER	2011
56898	RVP	MILLER, SMITH	22S-61-18	QM	4.5	7.7	METER	2011
56899	RVP	MCKIMMEY	22S-60-24	QM	2.2	0.8	METER	2011
56901	RVP	EAKIN	22S-60-22	QM	4.5	4.4	METER	2011
56907	CET CF-47546	MGM GRAND HOTEL PUMPAGE INCL #58436,66808	21S-61-21	CM	63.1	125.8	METER	2011
56914	RVP	WOOD PUMPAGE INCLUDES #70968	20S-60-06	QM	4.5	3.8	METER	2011
56939	RVP	PIONEER WELL ASS	22S-60-15	QM	4.5	4.2	METER	2011
56993-E	PER	ARCO PRODUCTS CO GROUNDWATER REMEDIATION NO USE,	20S-61-30	EC	15.9	0.0	FIELD	02-23-12
57002	RVP	RODRIGUEZ	19S-60-26	QM	3.4	2.9	METER	2011
57009	RVP	FEDELE, METCALF FEDELE PORTION CANCELLED 11-24-98	22S-61-16	QM	1.1	0.4	METER	2011

2011
LAS VEGAS VALLEY BASIN
GROUND WATER

NUMBER	STA	OWNER OF RECORD	LEGAL	US	DUTY	PUMP11	METHOD	DATE
57015	RVP	SPAGNUOLO	19S-60-26	QM	3.4	3.7	METER	2011
	REMARKS	REFILE ON CANCELLED PERMIT #35371						
57036	RVP	SELLINGER	22S-60-14	QM	4.5	6.6	METER	2011
57056	RVP	AMERICAN WEST	19S-59-25	QM	4.5	7.3	METER	2011
57057	RVP	GRIFFITH & LONGH	19S-60-14	QM	3.4	3.0	METER	2011
57066	RVP	LEWIS	22S-61-33	QM	2.2	1.6	METER	2011
57074	RVP	BROOKSBY	19S-60-29	QM	4.5	3.8	METER	2011
57153	RVP	BARNETT & WALKER	22S-60-16	QM	3.4	3.1	METER	2011
57156	RVP	DELFASTE	19S-60-15	QM	4.5	9.9	METER	2011
57157	RVP	DELFASTE	19S-60-15	QM	4.5	2.1	METER	2011
57189	RVP	AZURE WATER USER	19S-60-30	QM	2.2	2.0	METER	2011
57192	RVP	ABBOTT & DEAN	19S-60-05	QM	4.5	2.6	METER	2011
57283	RVP	SEARCY	19S-60-26	QM	1.1	0.0	METER	
	REMARKS	SEE #51095 FOR PUMPAGE						
57322	RVP	POMMIER & PERL	20S-60-05	QM	4.5	5.1	METER	2011
57323	RVP	DIMICK	19S-59-36	QM	4.5	0.0	FIELD	02-22-12
	REMARKS	WV, POU VACANT						
57330	RVP	EGBERT	19S-60-24	QM	4.5	6.0	METER	2011
57331	RVP	EGBERT	19S-60-24	QM	4.5	2.8	METER	2011
57352	RVP	QUADRY & SCOTT	19S-60-32	QM	4.5	4.5	METER	2011

2011
LAS VEGAS VALLEY BASIN
GROUND WATER

NUMBER	STA	OWNER OF RECORD	LEGAL	US	DUTY	PUMP11	METHOD	DATE
57360	RVP	STANLEY	22S-61-29	QM	4.5	4.4	METER	2011
57361	RVP	STANLEY	22S-61-29	QM	4.5	5.0	METER	2011
57364	RVP	AYERS	22S-61-31	QM	3.4	4.7	METER	2011
57365	RVP	RUSSELL, BEAMAN	19S-60-08	QM	3.4	2.0	METER	2011
57379	RVP	NEVADA ASSETS CO	19S-60-29	QM	4.5	13.9	METER	2011
57384	RVP	PRICE	19S-60-31	QM	4.5	1.3	METER	2011
57394	RVP	COLA ET AL	19S-60-31	QM	4.4	3.9	METER	2011
57395	RVP	BRANDYWINE HOLDI	19S-60-31	QM	4.4	2.8	METER	2011
57399	RVP	KLEEM	21S-60-36	QM	4.5	6.6	METER	2011
57419-E	PER	TEXACO REFINING	21S-61-26	EC	16.0	0.0	FIELD	03-01-12
		GROUNDWATER REMEDIATION	NO	VISIBLE WORKS				
57422-E	PER	PIONEER CHLOR AL	22S-62-12	EC	235.9	30.2	METER	2011
		GROUNDWATER REMEDIATION	WELL L & M					
57434	RVP	GREENHALGH	20S-60-06	QM	4.5	2.9	METER	2011
57449	RVP	SELLINGER	21S-60-36	QM	4.5	3.7	METER	2011
		PUMPAGE INCLUDES #71292						
57461	RVP	RHOADS	19S-60-18	QM	4.5	3.1	METER	2011
57462	RVP	LARSEN	19S-60-18	QM	4.5	0.6	METER	2011
57463	RVP	RHOADS	19S-60-19	QM	4.5	7.4	METER	2011
57464	RVP	RHOADS	19S-60-19	QM	4.5	4.7	METER	2011

2011
LAS VEGAS VALLEY BASIN
GROUND WATER

NUMBER	STA	OWNER OF RECORD	LEGAL	US	DUTY	PUMP11	METHOD	DATE
57478	RVP	WEST WIGWAM WATE	22S-60-15	QM	4.5	0.0	METER	2007
		REMARKS WELL PLUGGED						
57479	RVP	MILKO	20S-60-05	QM	4.5	0.0	METER	2011
57480	RVP	FERRER	19S-60-29	QM	4.5	8.7	METER	2011
57481	RVP	FERRER	19S-60-29	QM	4.5	7.5	METER	2011
57490	RVP	BELARDE	22S-60-13	QM	4.5	0.0	METER	2011
57492	CET	LVVWD	20S-60-28	MN	54.4	0.0	METER	
		REMARKS CF-26882 SEE LVVWD TABLE FOR PUMPAGE						
57494	RVP	REYMORE	19S-59-08	QM	3.4	4.2	METER	2011
57496	RVP	AYERS	22S-61-30	QM	4.5	2.8	METER	2011
57497	RVP	AYERS	22S-61-30	QM	4.5	2.4	METER	2011
57502	RVP	CLABORN & BOONE	19S-60-32	QM	4.5	6.5	METER	2011
		REMARKS PUMPAGE INCLUDES #74915						
57505	RVP	MERCER	22S-60-16	QM	4.5	4.3	METER	2011
57506	RVP	MERCER	22S-60-16	QM	4.5	5.6	METER	2011
57517	RVP	KOZLOWSKI	22S-60-24	QM	4.5	5.5	METER	2011
57518	RVP	BROOKSBY	19S-60-29	QM	4.5	8.8	METER	2011
		REMARKS PUMPAGE INCLUDES 79481,79482,79483						
57519	RVP	OLSON	19S-60-29	QM	4.5	4.4	METER	2011
57520	RVP	OLSON	19S-60-31	QM	4.5	5.7	METER	2011
		REMARKS PUMPAGE INCLUDES #74978						
57521	RVP	OLSON	19S-60-29	QM	4.5	10.0	METER	2011
		REMARKS PUMPAGE INCLUDES #71844,74549,74550						

2011
LAS VEGAS VALLEY BASIN
GROUND WATER

NUMBER	STA	OWNER OF RECORD	LEGAL	US	DUTY	PUMP11	METHOD	DATE
57522	RVP	OLSON	19S-60-29	QM	4.5	8.0	METER	2011
57538	RVP	SMOODY	19S-60-30	QM	4.5	4.6	METER	2011
57542	RVP	WILSON	22S-61-20	QM	4.5	10.1	METER	2011
		PUMPAGE INCLUDES #67972,67973,67974,67975,77188						
57544	RVP	DAVIS	23S-61-09	QM	4.5	2.8	METER	2011
57545	RVP	DAVIS	23S-61-09	QM	4.5	4.8	METER	2011
57552	RVP	COULTER CONSTRU	19S-60-32	QM	4.5	3.4	METER	2011
57553	RVP	GRINNELL	19S-59-24	QM	4.5	6.6	METER	2011
57554	RVP	GRINNELL	19S-59-24	QM	4.5	1.5	METER	2011
57559	RVP	HOLT	19S-60-14	QM	4.5	4.3	METER	2011
57564	RVP	CRAM	19S-60-15	QM	4.5	0.0	METER	2011
57570	RVP	LEITCH	19S-60-15	QM	4.5	0.0	METER	2011
57571	RVP	LEITCH	19S-60-15	QM	4.5	0.0	METER	2011
57572	RVP	LEITCH	19S-60-15	QM	4.5	0.0	METER	2011
57573	RVP	BLACKMAN	22S-59-14	QM	4.5	2.9	METER	2011
57834	CET	LVVWD	20S-60-28	MN	3.9	0.0	METER	
	CF-31161	SEE LVVWD TABLE FOR PUMPAGE						
58259	PER	LVVWD	21S-60-03	MN	296.0	0.0	METER	
	CF-47773	CT-77022-29,80251	SEE LVVWD TABLE FOR PUMPAGE					
58260	CET	LVVWD	20S-60-21	MN	723.8	0.0	METER	
	CF-27844	SEE LVVWD TABLE FOR PUMPAGE						

2011
LAS VEGAS VALLEY BASIN
GROUND WATER

NUMBER	STA	OWNER OF RECORD	LEGAL	US	DUTY	PUMP11	METHOD	DATE
58280	RVP	WHYTE	20S-60-04	QM	4.5	1.7	METER	2011
	REMARKS	REFILE ON CANCELLED PERMIT #49492						
58315	RVP	GIBSON	19S-60-22	QM	2.2	0.6	METER	2011
58317	CET	RHODES	21S-60-12	QM	5.0	0.0	METER	2011
	REMARKS	CF-36759 WELL PLUGGED						
58318	CET	BRIDGES	19S-60-31	QM	2.0	2.3	METER	2011
	REMARKS	CF-36759						
58328	CET	NORTH LAS VEGAS	20S-61-11	MN	150.0	0.0	METER	
	REMARKS	CF-23861 SEE NLV TABLE FOR PUMPAGE						
58348	CET	CITIBANK	21S-60-08	AC	1.1	0.0	METER	2011
	REMARKS	CF-27963						
58436	CET	MGM GRAND HOTEL	21S-61-21	CM	53.8	0.0	METER	
	REMARKS	CF-51889 SEE #56907 FOR PUMPAGE						
58499-E	PER	CLARK COUNTY	21S-61-24	EC	7.2	0.0	FIELD	03-01-12
	REMARKS	GROUNDWATER REMEDIATION NO USE SITE CLEANUP COMPLETE 1996						
58500-E	PER	CLARK COUNTY	21S-61-24	EC	7.2	0.0	FIELD	03-01-12
	REMARKS	GROUNDWATER REMEDIATION NO USE SITE CLEANUP COMPLETE 1996						
58506	PER	FRAZER	23S-61-16	CM	15.0	0.0	METER	
	REMARKS	CF-49930 SEE #25766 FOR PUMPAGE						
58513-E	PER	DONREY MEDIA GRO	20S-61-27	EC	16.1	0.0	FIELD	03-05-12
	REMARKS	GROUNDWATER REMEDIATION NO WORKS, SYSTEM CLOSED						
58535	CET	LVVWD	20S-60-15	MN	723.9	0.0	METER	
	REMARKS	CF-47766 SEE LVVWD TABLE FOR PUMPAGE						
58564	RVP	CAL VEGAS CORP	19S-62-34	QM	9.0	0.0	METER	
	REMARKS	CF-53759 SEE #55377 FOR PUMPAGE						
58565	CET	CAL VEGAS CORP	19S-62-34	QM	3.1	0.0	METER	
	REMARKS	CF-54967 SEE #55377 FOR PUMPAGE						
58653-E	PER	FITZGERALD ESTAT	20S-61-34	EC	32.3	0.0	FIELD	03-22-12
	REMARKS	GROUNDWATER REMEDIATION NO SIGN OF WORKS OR USE PARKING LOT						
58778-E	PER	FITZGERALD ESTAT	20S-61-35	EC	16.1	0.0	FIELD	03-09-12
	REMARKS	GROUNDWATER REMEDIATION NO SIGN OF WORKS OR USE, SYSTEM CLOSED						
58789	RVP	CLEMENS ENTERPRI	22S-60-14	CM	0.8	0.3	METER	2011

2011
LAS VEGAS VALLEY BASIN
GROUND WATER

NUMBER	STA	OWNER OF RECORD	LEGAL	US	DUTY	PUMP11	METHOD	DATE
58794-E	PER	TEXACO REFINING	21S-61-26	EC	32.0	0.0	FIELD	03-01-12
REMARKS GROUNDWATER REMEDIATION NO USE NO VISIBLE WORKS								
58803	RVP	GARVIN	22S-61-09	CM	2.0	0.0	METER	2011
REMARKS WELL PLUGGED								
58830	RVP	EVANS	20S-60-04	QM	4.5	8.4	METER	2011
REMARKS REFILING ON CANCELLED PERMIT #53896								
58893	CET	LVVWD	21S-60-02	MN	362.0	0.0	METER	
REMARKS CF-47771 SEE LVVWD TABLE FOR PUMPAGE								
58937	RVP	GIBSON	22S-61-33	QM	3.4	2.9	METER	2011
REMARKS REFILE CANCELLED PERMIT #39038								
58991	RVP	ZURSCHMIEDE	19S-60-31	QM	6.7	5.6	METER	2011
REMARKS REFILE ON CANCELLED PERMIT #52142 PUMPAGE INCLUDES #59214								
59009	CET	LVVWD	20S-60-08	MN	2.2	0.0	METER	
REMARKS CF-27963 SEE LVVWD TABLE FOR PUMPAGE								
59168-E	PER	NELLIS AIR FORCE	20S-62-03	EC	181.0	0.0	FIELD	03-22-12
REMARKS GROUNDWATER REMEDIATION NOT IN USE								
59169-E	PER	NELLIS AIR FORCE	20S-62-04	EC	362.0	0.0	FIELD	03-22-12
REMARKS GROUNDWATER REMEDIATION NOT IN USE								
59214	CET	WARD	19S-60-31	QM	1.0	0.0	METER	
REMARKS CF-56795 SEE #58991 FOR PUMPAGE								
59258-E	PER	NELLIS AIR FORCE	20S-62-03	EC	32.3	0.0	FIELD	03-22-12
REMARKS GROUNDWATER REMEDIATION NOT IN USE								
59260-E	PER	UNION PACIFIC RR	20S-61-27	EC	72.4	0.0	FIELD	03-05-12
REMARKS GROUNDWATER REMEDIATION OPERATION SHUT DOWN 06-21-01								
59269	RVP	LOCKHART	19S-60-24	QM	3.4	1.8	METER	2011
REMARKS REFILE ON CANCELLED PERMIT #42906								
59285	RVP	EL CAPITAN W FIS	19S-60-32	QM	4.5	1.9	METER	2011
REMARKS REFILE ON CANCELLED PERMIT #49539								
59289-E	PER	ANDERSON DAIRY	20S-61-26	EC	15.9	0.0	FIELD	02-22-12
REMARKS GROUNDWATER REMEDIATION SYSTEM DISMANTLED AND CLOSED 2009								
59290-E	PER	REBEL OIL CO	20S-62-18	EC	23.9	0.0	FIELD	03-09-12
REMARKS GROUNDWATER REMEDIATION NOT IN USE								
59310-E	PER	NEVADA POWER CO	21S-62-28	EC	2.2	0.0	FIELD	02-24-12
REMARKS GROUNDWATER REMEDIATION - NOT IN USE								

2011
LAS VEGAS VALLEY BASIN
GROUND WATER

NUMBER	STA	OWNER OF RECORD	LEGAL	US	DUTY	PUMP11	METHOD	DATE
59399	RVP	AGATE COMMUNITY	22S-61-20	QM	3.4	2.1	METER	2011
		REFILE ON CANCELLED PERMIT #36628						
59413-E	PER	TERRIBLE HERBST	21S-61-14	EC	9.4	0.0	FIELD	02-24-12
		GROUNDWATER REMEDIATION WORKS ARE GONE						
59613	RVP	STEPHENSON	19S-60-32	QM	4.5	4.5	METER	2011
		REFILE ON CANCELLED PERMIT #40480						
59625	RVP	CONN AVE WELL AS	22S-61-33	QM	7.8	16.0	METER	2011
		REFILE ON CANCELLED PERMIT #38378						
59670-E	PER	TATRO	20S-61-33	EC	36.2	0.0	FIELD	03-22-12
		GROUNDWATER REMEDIATION NO VISIBLE WORKS, SYSTEM CLOSED						
59681-E	PER	NV ENVIRONMENTAL	22S-62-12	EC	100.0	31.0	FIELD	02-24-12
		GROUNDWATER REMEDIATION IN USE						
59682-E	PER	NV ENVIRONMENTAL	22S-62-12	EC	300.0	19.8	FIELD	02-24-12
		GROUNDWATER REMEDIATION IN USE						
59714	RVP	MERANTO & LINDEL	22S-60-24	QM	4.5	2.9	METER	2011
		CF-53144						
59717-E	PER	ARCO PRODUCTS CO	20S-61-29	EC	8.3	0.0	FIELD	02-23-12
		GROUNDWATER REMEDIATION SYSTEM CLOSED 2011						
59745-E	PER	UNION OIL CO	20S-60-25	EC	48.5	0.0	FIELD	04-05-12
		GROUNDWATER REMEDIATION SYSTEM CLOSED 2010						
59784	RVP	RED APACHE COMMU	20S-60-06	QM	6.7	4.7	METER	2011
		CF-52168						
59785	RVP	RED APACHE COMMU	20S-60-06	QM	2.2	5.9	METER	2011
		CF-57525						
59789	PER	SHAFFER	19S-61-31	QM	1.0	0.0	METER	
		CF-36759 SEE #49553 FOR PUMPAGE						
59817	CET	LVVWD	20S-60-27	MN	144.8	0.0	METER	
		CF-27828 SEE LVVWD TABLE FOR PUMPAGE						
59818	CET	LVVWD	20S-60-07	MN	144.8	0.0	METER	
		CF-27828 SEE LVVWD TABLE FOR PUMPAGE						
59819	CET	LVVWD	20S-60-08	MN	144.8	0.0	METER	
		CF-27828 SEE LVVWD TABLE FOR PUMPAGE						
59820	CET	LVVWD	20S-60-10	MN	144.7	0.0	METER	
		CF-27828 SEE LVVWD TABLE FOR PUMPAGE						

2011
LAS VEGAS VALLEY BASIN
GROUND WATER

NUMBER	STA	OWNER OF RECORD	LEGAL	US	DUTY	PUMP11	METHOD	DATE
59821	CET	LVVWD	20S-60-28	MN	144.7	0.0	METER	
	CF-27828	SEE LVVWD TABLE FOR PUMPAGE						
60026	RVP	FORD	19S-60-36	QM	2.2	1.1	METER	2011
	REFILE ON	CANCELLED PERMIT #53050						
60101-E	PER	CITY LAS VEGAS	20S-61-34	EC	80.7	0.1	FIELD	03-09-12
	GROUNDWATER	REMEDATION IN USE						
60102-E	PER	CLARK COUNTY SCH	21S-61-19	EC	56.5	0.0	FIELD	03-01-12
	GROUNDWATER	REMEDATION WORKS ARE GONE						
60163-E	PER	U S A PETROLEUM	21S-61-25	EC	18.1	0.0	FIELD	04-05-12
	GROUNDWATER	REMEDATION SYSTEM CLOSED 2005						
60164	CET	WYNN LAS VEGAS	21S-61-16	QM	18.1	17.3	METER	2011
	CF-25225	PUMPAGE INCLUDES #60165,69512						
60165	CET	WYNN LAS VEGAS	21S-61-16	QM	18.1	0.0	METER	
	CF-25590	SEE #60164 FOR PUMPAGE						
60224	CET	RINKER MATERIALS	22S-60-26	ID	105.9	294.1	METER	2011
	CF-56688	PUMPAGE INCLUDES #63191,63803,64374,71385						
60225	CET	RINKER MATERIALS	22S-60-26	ID	105.9	129.6	METER	2011
	CF-56688							
60267	RVP	BRENNER & PANDEL	20S-60-04	QM	2.2	5.9	METER	2011
	REFILE CANCELLED	PERMIT #54408 WV,2AH PUMPAGE INC 61199,61545						
60268	CET	K I W I LIMITED	23S-61-04	QM	3.0	4.7	METER	2011
	CF-36759	PUMPAGE INCLUDES #62003						
60365-E	PER	REBEL OIL CO	19S-62-34	EC	5.1	0.0	FIELD	02-23-12
	GROUNDWATER	REMEDATION SYSTEM CLOSED						
60366	PER	DAVIDSON	19S-60-31	QM	2.0	0.0	FIELD	02-22-12
	CF-12008	ACT-73222 WELL PLUGGED						
60411	CET	SPEAR	22S-62-06	QM	5.5	11.4	METER	2011
	CF-16071	DUTY & PUMPAGE INCLUDES #68168,71088,76538						
60412	CET	STEELE ET AL	22S-60-16	QM	5.0	5.5	METER	2011
	CF-11309							
60420	PER	FAIRCHILD	20S-60-04	QM	6.0	2.0	METER	2011
	CF-12008							
60421	RVP	SHIRLEY	22S-60-24	QM	4.5	3.9	METER	2011
	REFILE ON	CANCELLED PERMIT #49078						

2011
LAS VEGAS VALLEY BASIN
GROUND WATER

NUMBER	STA	OWNER OF RECORD	LEGAL	US	DUTY	PUMP11	METHOD	DATE
60518	CET	LVVWD	20S-60-10	MN	86.9	0.0	METER	
	CF-47774	SEE LVVWD TABLE FOR PUMPAGE						
60519	CET	LVVWD	20S-60-22	MN	72.4	0.0	METER	
	CF-47772	SEE LVVWD TABLE FOR PUMPAGE						
60520	CET	LVVWD	20S-60-10	MN	72.4	0.0	METER	
	CF-47772	SEE LVVWD TABLE FOR PUMPAGE						
60521	CET	LVVWD	21S-60-02	MN	72.4	0.0	METER	
	CF-47772	SEE LVVWD TABLE FOR PUMPAGE						
60522	CET	LVVWD	20S-60-27	MN	72.4	0.0	METER	
	CF-47772	SEE LVVWD TABLE FOR PUMPAGE						
60523	CET	LVVWD	20S-60-09	MN	72.4	0.0	METER	
	CF-47774	SEE LVVWD TABLE FOR PUMPAGE						
60525	CET	DELFASTE	19S-60-31	IR	1.0	0.0	METER	
	CF-10409	SEE #55276 FOR PUMPAGE						
60526	CET	DELFASTE	19S-60-32	IR	1.0	0.0	METER	
	CF-10409	PCT-62113 WV SEE #52723 FOR PUMPAGE						
60645	CET	BROOKSBY	19S-60-30	QM	9.0	0.0	METER	2007
	CF-12008	WELL PLUGGED						
60646	CET	BROOKSBY & MARRS	19S-60-30	QM	8.0	9.5	METER	2011
	CF-12008	PUMPAGE INCLUDES #61478						
60650-E	PER	ARCO PRODUCTS CO	21S-61-09	EC	96.9	0.0	FIELD	02-24-12
		GROUNDWATER REMEDIATION WORKS ARE GONE, SYSTEM CLOSED 2007						
60660	RVP	PINNACLE SEVEN	22S-60-23	CM	1.8	1.3	METER	2011
60661	RVP	SALLYS CIRCLE	22S-61-23	QM	2.2	8.4	METER	2011
		REFILE ON CANCELLED PERMIT #54969 PUMPAGE INCLUDES #61548						
60667-E	PER	SOUTHLAND CORP	20S-62-31	EC	47.8	0.0	FIELD	02-23-12
		GROUNDWATER REMEDIATION WORKS ARE GONE						
60739	CET	THE BADLANDS GOL	20S-60-31	RC	117.7	232.4	METER	2011
	CF-56680	PUMPAGE INCLUDES #60740,60741,60742,63538-41,76313,14						
60740	CET	THE BADLANDS GOL	20S-60-31	RC	30.0	0.0	METER	
	CF-56681	SEE #60739 FOR PUMPAGE 116.83 ACRES						
60741	CET	THE BADLANDS GOL	20S-60-31	RC	176.4	0.0	METER	
	CF-56682	SEE #60739 FOR PUMPAGE 116.83 ACRES						

2011
LAS VEGAS VALLEY BASIN
GROUND WATER

NUMBER	STA	OWNER OF RECORD	LEGAL	US	DUTY	PUMP11	METHOD	DATE
60742	CET	THE BADLANDS GOL	20S-60-31	RC	74.9	0.0	METER	
	CF-56683	SEE #60739 FOR PUMPAGE			116.83 ACRES			
60766	PER	LVVWD	20S-61-20	MN	10.0	0.0	METER	
	CF-55883	SEE LVVWD TABLE FOR PUMPAGE						
60828	RVP	K I W I LIMITED	23S-61-04	CM	0.0	0.0	METER	
		SEE #60827 FOR DUTY						
60893-E	PER	UNION OIL CO	20S-60-36	EC	7.2	3.6	FIELD	03-09-12
		GROUNDWATER REMEDIATION WELLS AND PIPING VISIBLE						
60935	CET	NORTH LAS VEGAS	20S-61-07	MN	110.7	0.0	METER	
	CF-51303	SEE NLV TABLE FOR PUMPAGE						
60936	CET	NORTH LAS VEGAS	20S-61-07	MN	181.0	0.0	METER	
	CF-50107	SEE NLV TABLE FOR PUMPAGE						
60937	CET	NORTH LAS VEGAS	20S-61-07	MN	100.0	0.0	METER	
	CF-50104	SEE NLV TABLE FOR PUMPAGE						
60938	CET	NORTH LAS VEGAS	20S-61-07	MN	10.7	0.0	METER	
	CF-50103	ACT-64295-T, 65666-T SEE NLV TABLE FOR PUMPAGE						
60939	CET	NORTH LAS VEGAS	20S-61-07	MN	2.0	0.0	METER	
	CF-27711	SEE NLV TABLE FOR PUMPAGE						
60940	CET	NORTH LAS VEGAS	20S-61-07	MN	177.8	0.0	METER	
	CF-56876	SEE NLV TABLE FOR PUMPAGE						
60941	CET	NORTH LAS VEGAS	20S-61-07	MN	144.8	0.0	METER	
	CF-26505	SEE NLV TABLE FOR PUMPAGE						
60942	CET	NORTH LAS VEGAS	20S-61-07	MN	119.0	0.0	METER	
	CF-34799	SEE NLV TABLE FOR PUMPAGE						
60943	CET	NORTH LAS VEGAS	20S-61-07	MN	61.1	0.0	METER	
	CF-51302	SEE NLV TABLE FOR PUMPAGE						
60944	CET	NORTH LAS VEGAS	20S-61-07	MN	119.4	0.0	METER	
	CF-58329	SEE NLV TABLE FOR PUMPAGE						
60945	CET	NORTH LAS VEGAS	20S-61-07	MN	23.0	0.0	METER	
	CF-27710	SEE NLV TABLE FOR PUMPAGE						
60946	CET	NORTH LAS VEGAS	20S-61-07	MN	50.0	0.0	METER	
	CF-24686	SEE NLV TABLE FOR PUMPAGE						
60948	CET	NORTH LAS VEGAS	20S-61-07	MN	20.0	0.0	METER	
	CF-54273	SEE NLV TABLE FOR PUMPAGE						

2011
LAS VEGAS VALLEY BASIN
GROUND WATER

NUMBER	STA	OWNER OF RECORD	LEGAL	US	DUTY	PUMP11	METHOD	DATE
60949	CET CF-51931	NORTH LAS VEGAS SEE NLV TABLE FOR	20S-61-07	MN	311.3	0.0	METER	
60950	CET CF-27713	NORTH LAS VEGAS SEE NLV TABLE FOR	20S-60-12	MN	98.2	0.0	METER	
60951	CET CF-34798	NORTH LAS VEGAS SEE NLV TABLE FOR	20S-60-12	MN	213.6	0.0	METER	
60952	CET CF-50108	NORTH LAS VEGAS SEE NLV TABLE FOR	20S-60-12	MN	213.6	0.0	METER	
60953	CET CF-52523	NORTH LAS VEGAS SEE NLV TABLE FOR	20S-60-12	MN	76.7	0.0	METER	
60954	CET CF-24429	NORTH LAS VEGAS SEE NLV TABLE FOR	20S-60-12	MN	724.0	0.0	METER	
60955	CET CF-50105	NORTH LAS VEGAS SEE NLV TABLE FOR	20S-61-07	MN	337.6	0.0	METER	
60956	CET CF-26467	NORTH LAS VEGAS SEE NLV TABLE FOR	20S-61-07	MN	236.3	0.0	METER	
60957	CET CF-27712	NORTH LAS VEGAS SEE NLV TABLE FOR	20S-61-07	MN	3.1	0.0	METER	
60959	CET CF-56499	NORTH LAS VEGAS ACT-67221-T SEE NLV TABLE FOR	20S-61-07	MN	19.0	0.0	METER	
60960	CET CF-46920	NORTH LAS VEGAS SEE NLV TABLE FOR	20S-61-07	MN	79.1	0.0	METER	
60961	CET CF-50106	NORTH LAS VEGAS SEE NLV TABLE FOR	20S-61-07	MN	92.5	0.0	METER	
60965	CET CF-36759	HETLY	21S-61-13	DO	0.5	1.6	METER	2011
61025-E	PER	I T T SHERATON	21S-61-16	EC	48.5	0.0	FIELD	02-24-12
		GROUNDWATER REMEDIATION WORKS ARE GONE, SYSTEM CLOSED 1997						
61063	CET CF-11710	BROOKSBY BERHOLD PCT-61478 ACT-64172	19S-60-29	QM	4.0	13.5	METER	2011
61092	RVP REFILE ON	LAPIERRE POR OF CAN #51190	20S-62-35	QM	2.2	0.0	METER	2007
61096	CET CF-51984	MCLARRY TRUST PCT-62832 SEE #46072 FOR	19S-60-14	QM	4.3	0.0	METER	

2011
LAS VEGAS VALLEY BASIN
GROUND WATER

NUMBER	STA	OWNER OF RECORD	LEGAL	US	DUTY	PUMP11	METHOD	DATE
61149	RVP	JARDINE	20S-62-16	CM	0.7	0.2	METER	2011
61159	RVP	HUNTER FAMILY TR	22S-60-23	CM	2.0	1.1	METER	2011
61199	CET CF-56795	JENSEN SEE #60267 FOR PUMPAGE	20S-60-04	QM	1.0	0.0	METER	
61282	CET CF-48886	LVVWD & CLV SEE LVVWD TABLE FOR PUMPAGE	21S-60-02	MN	50.0	0.0	METER	
61283	PER CF-52380	LVVWD & CLV SEE LVVWD TABLE FOR PUMPAGE	21S-60-02	MN	8.5	0.0	METER	
61284	CET CF-36041	LVVWD & CLV SEE LVVWD TABLE FOR PUMPAGE	21S-60-02	MN	74.6	0.0	METER	
61371-E	PER	LAS VEGAS PAINT GROUNDWATER REMEDIATION NO SIGN OF WORKS,	21S-61-17	EC	19.3	0.0	FIELD	03-01-12
							SYSTEM CLOSED 2000	
61406	RVP	TENAYA & REISS REFILE ON CANCELLED PERMIT #53090	19S-60-27	QM	3.4	4.3	METER	2011
							PUMPAGE INCLUDES #73814	
61431	CET CF-55883	LVVWD SEE LVVWD TABLE FOR PUMPAGE	20S-60-05	MN	100.0	0.0	METER	
61432	CET CF-55883	LVVWD SEE LVVWD TABLE FOR PUMPAGE	20S-60-15	MN	100.0	0.0	METER	
61450-E	PER	SOUTHLAND CORP GROUNDWATER REMEDIATION NOT IN USE	20S-61-19	EC	16.1	0.0	FIELD	02-23-12
61454-E	PER	SOUTHLAND CORP GROUNDWATER REMEDIATION WORKS ARE VISIBLE	20S-61-13	EC	16.1	8.0	FIELD	02-23-12
61474	PER CF-11309	SANDERS	22S-60-24	IR	4.0	3.4	METER	2011
61478	CET CF-61063	BROOKSBY ACT-64492,73766 SEE #60646 FOR PUMPAGE	19S-60-30	QM	1.0	0.0	METER	
61491	CET CF-55883	LVVWD SEE LVVWD TABLE FOR PUMPAGE	20S-60-06	MN	50.0	0.0	METER	
61492	CET CF-55883	LVVWD SEE LVVWD TABLE FOR PUMPAGE	20S-60-15	MN	50.0	0.0	METER	
61493	CET CF-55883	LVVWD SEE LVVWD TABLE FOR PUMPAGE	20S-60-08	MN	50.0	0.0	METER	

2011
LAS VEGAS VALLEY BASIN
GROUND WATER

NUMBER	STA	OWNER OF RECORD	LEGAL	US	DUTY	PUMP11	METHOD	DATE
61494	CET	LVVWD	20S-60-08	MN	50.0	0.0	METER	
	CF-55883	SEE LVVWD TABLE FOR PUMPAGE						
61495	CET	LVVWD	20S-60-07	MN	50.0	0.0	METER	
	CF-55883	SEE LVVWD TABLE FOR PUMPAGE						
61496	CET	LVVWD	20S-60-08	MN	50.0	0.0	METER	
	CF-55883	SEE LVVWD TABLE FOR PUMPAGE						
61497	CET	LVVWD	20S-60-05	MN	50.0	0.0	METER	
	CF-55883	SEE LVVWD TABLE FOR PUMPAGE						
61545	CET	CLEMMONS	20S-60-04	QM	1.0	0.0	METER	
	CF-56795	REPLACES 1 HOME CAN #54408 SEE #60267 FOR PUMPAGE						
61547	RVP	RINKER MATERIALS	22S-62-09	MM	244.0	0.0	METER	
	CF-56229	ACT-67608,71780 SEE #56229 FOR PUMPAGE						
61548	CET	GULLOTTA	22S-61-23	DO	1.0	0.0	METER	
	CF-10795	SEE #60661 FOR PUMPAGE						
61555	CET	GOODMAN ET AL	22S-60-13	QM	3.0	3.0	METER	2011
	CF-11309							
61584	CET	ESSAYIAN & GOLDM	19S-60-32	QM	2.0	6.3	METER	2011
	CF-57272	PUMPAGE INCLUDES #61585						
61585	CET	HICKEY	19S-60-32	QM	2.0	0.0	METER	
	CF-57272	SEE #61584 FOR PUMPAGE						
61596	CET	PISTONE	19S-60-32	QM	1.0	0.0	METER	
	CF-11309	SEE #51403 FOR PUMPAGE						
61642-E	PER	D & G OIL CO	21S-61-32	EC	8.1	0.0	FIELD	03-01-12
		GROUNDWATER REMEDIATION WORKS ARE VISIBLE, NOT IN USE						
61671	RVP	GILMORE WATER CO	19S-60-26	QM	4.4	4.6	METER	2011
		REFILE ON CANCELLED PERMIT #56564						
61702-E	PER	EXXON COMPANY	21S-61-03	EC	8.0	0.0	FIELD	04-05-12
		GROUNDWATER REMEDIATION WORKS ARE VISIBLE, NO USE						
61719	CET	UNION PACIFIC RR	19S-62-29	QM	2.0	1.5	METER	2011
	CF-15140	DUTY AND PUMPAGE INCLUDES #78313						
61720	CET	UNION PACIFIC RR	23S-60-13	QM	4.5	162.4	METER	2011
	CF-15140	PUMPAGE INCLUDES #71753,72088,80211						
61900	PER	BELLAGIO, LLC	21S-61-20	RC	15.3	13.9	METER	2011
	CF-27837	WELL B						

2011
LAS VEGAS VALLEY BASIN
GROUND WATER

NUMBER	STA	OWNER OF RECORD	LEGAL	US	DUTY	PUMP11	METHOD	DATE
61909-E	PER	ARCO PRODUCTS CO	21S-61-21	EC	16.9	0.0	FIELD	03-01-12
	REMARKS	GROUNDWATER REMEDIATION WORKS ARE GONE						
61932	CET	BELLAGIO, LLC	19S-61-36	RC	99.6	119.1	METER	2011
	CF-60729	PUMPAGE INCLUDES #67847	SHADOW CREEK WELL #1					
61970	RVP	DAY	22S-60-24	QM	4.5	1.7	METER	2011
	REFILE ON	CANCELLED PERMIT #55845						
62003	CET	K I W I LIMITED	23S-61-04	QM	2.0	0.0	METER	
	CF-60644	SEE 60268 FOR PUMPAGE						
62029	RVP	TOR-PEB WATER	22S-61-17	QM	7.8	10.6	METER	2011
	REFILE ON	CAN PERMIT NO'S 42647 & 48820 - FOR 7 HOMES ONLY						
62039	PER	DELFANTE	19S-60-31	QM	1.0	0.0	METER	
	CF-60525	SEE #55276 FOR PUMPAGE ADDS 1 HOME TO #55276						
62073-E	PER	TERRIBLE HERBST	21S-61-14	EC	9.4	0.0	FIELD	02-24-12
	REMARKS	GROUNDWATER REMEDIATION WORKS ARE GONE						
62082	PER	ORNDOFF	19S-60-30	QM	4.7	2.8	METER	2011
	CF-11745							
62109	PER	RIGGS	19S-60-30	QM	2.0	0.0	METER	2011
	CF-11241							
62113	CET	DELFANTE	19S-60-32	QM	1.0	0.0	METER	
	CF-60526	SEE #52723 FOR PUMPAGE						
62135	RVP	CALHOUN	19S-62-32	CM	1.9	0.4	METER	2011
62143	CET	NORTH LAS VEGAS	20S-61-07	MN	101.4	0.0	METER	
	CF-09992	SEE NLV TABLE FOR PUMPAGE						
62149	CET	NORTH LAS VEGAS	20S-61-07	MN	311.3	0.0	METER	
	CF-51930	SEE NLV TABLE FOR PUMPAGE						
62150	CET	NORTH LAS VEGAS	20S-61-07	MN	30.7	0.0	METER	
	CF-60947	SEE NLV TABLE FOR PUMPAGE						
62151	CET	NORTH LAS VEGAS	20S-61-07	MN	4.6	0.0	METER	
	CF-60958	SEE NLV TABLE FOR PUMPAGE						
62266	PER	KYLE CANYON WATE	19S-57-31	MN	156.5	28.4	METER	2011
	CF-20437	RAINBOW WELL						
62267	PER	KYLE CANYON WATE	19S-56-26	MN	94.1	43.2	METER	2011
	CF-22736	ECHO WELL						

2011
LAS VEGAS VALLEY BASIN
GROUND WATER

NUMBER	STA	OWNER OF RECORD	LEGAL	US	DUTY	PUMP11	METHOD	DATE
62268	PER CF-22736	KYLE CANYON WATE TCT-69636-T,71550-T	19S-56-26	MN	144.8	20.7	METER	2011
62277	CET CF-12008	CASAS PUMPAGE INCLUDES #68163	21S-62-31	IR	5.0	16.5	METER	2011
62344	RVP	TBM DEVELOPMENT	22S-60-23	CM	1.1	4.8	METER	2011
62478	CET CF-11241	DENVER SQUARE TR	21S-62-31	IR	12.0	24.9	METER	2011
62484	CET CF-10757	BUDDYS L P PUMPAGE INCL #62485,77672	23S-61-17	CM	3.6	4.0	METER	2011
62485	CET CF-11165	BUDDYS L P PCT-73292 SEE #62484 FOR PUMPAGE	23S-61-17	CM	5.6	0.0	METER	
62537	CET CF-V7660	LVVWD POR DUTY INC UNDER NO'S 24037,47773-74,55884-86	20S-60-08	MN	10.0	0.0	METER	
62556	PER CF-54666	NEL & UNITED STA PCT-76313,77223	19S-57-28	QM	51.0	2.1	METER	2011
62560	CET CF-10757	BROOKSBY PUMP INCL 62560-63,64418	19S-59-36	QM	0.6	12.4	METER	2011
				8.0 AC-FT TOTAL FOR 8 HOMES				
62561	CET CF-14145	BROOKSBY SEE #62560 FOR PUMPAGE	19S-59-36	QM	3.3	0.0	METER	
62562	CET CF-14145	BROOKSBY SEE #62560 FOR PUMPAGE	19S-59-36	QM	2.7	0.0	METER	
62563	CET CF-14145	BROOKSBY SEE #62560 FOR PUMPAGE	19S-59-36	QM	0.8	0.0	METER	
62638-E	PER GROUNDWATER REMEDIATION	NV DEPT TRANSPOR NO USE	20S-61-27	EC	14.5	0.0	FIELD	03-05-12
62712	RVP	MELONAS	19S-62-34	CM	1.5	0.5	METER	2011
62781	CET CF-10795	BOMBARD 1999 TRU ALSO HAS DOMESTIC ALLOCATION	23S-61-10	QM	3.0	4.0	METER	2011
62821	CET CF-60733	BELLAGIO, LLC PUMPAGE INC #63768,63769,67043,67846	19S-61-36	RC	99.6	300.3	METER	2011
							SHADOW CREEK #4	
62832	PER CF-61096	MCLARRY TRUST PUMPAGE INCLUDES #65814,67832	19S-60-14	QM	0.1	9.8	METER	2011

2011
LAS VEGAS VALLEY BASIN
GROUND WATER

NUMBER	STA	OWNER OF RECORD	LEGAL	US	DUTY	PUMP11	METHOD	DATE
62867	RVP	CHAPIUS	22S-60-24	QM	3.4	4.4	METER	2011
		REFILE ON CANCELLED PERMIT #46591						
62903	RVP	PIAZZA	19S-60-05	QM	3.4	4.6	METER	2011
		CF-57537 PORTION CANCELLED & REFILED #70874			PUMPAGE INC #70874			
62904	RVP	WILIS	19S-60-05	QM	4.5	4.6	METER	2011
		CF-57536						
62961	RVP	STATE LINE SERVI	23S-61-17	CM	1.0	0.1	METER	2011
62993	RVP	YOUNG BROTHERS	22S-60-23	CM	1.0	12.1	METER	2011
		PUMPAGE INCLUDES #74236						
63001	RVP	U S AIR FORCE	17S-58-14	QM	4.5	0.0	METER	
		SEE NELLIS TABLE FOR PUMPAGE						
63003	CET	DESERT LAWN INC	19S-60-23	CM	50.0	59.9	METER	2011
		CF-42175 PUMAPGE INCLUDES #77060						
63039	RVP	WALLACE ENT ET A	22S-61-29	QM	4.5	3.4	METER	2011
		REFILE CANCELLED PERMIT #55757						
63068-E	PER	CIRCLE K STORE	20S-61-31	EC	48.4	0.7	FIELD	02-23-12
		GROUNDWATER REMEDIATION IN USE						
63079-E	PER	NELLIS AIR FORCE	20S-62-03	EC	44.4	0.0	FIELD	03-22-12
		GROUNDWATER REMEDIATION WORKS ARE VISIBLE, NO USE						
63080-E	PER	NELLIS AIR FORCE	20S-62-03	EC	44.4	0.0	FIELD	03-22-12
		GROUNDWATER REMEDIATION WORKS ARE VISIBLE, NO USE						
63081-E	PER	NELLIS AIR FORCE	20S-62-03	EC	8.0	0.0	FIELD	03-22-12
		GROUNDWATER REMEDIATION WORKS ARE VISIBLE, NO USE						
63083-E	PER	RED ROCK MINI MA	21S-61-01	EC	32.3	0.0	FIELD	03-05-12
		GROUNDWATER REMEDIATION WORKS GONE						
63099	RVP	DONOVAN	20S-60-05	QM	3.4	3.6	METER	2011
		REFILE ON CANCELLED PERMIT #54673						
63163	RVP	BARRY	19S-60-22	QM	2.2	1.3	METER	2011
		REFILE ON CANCELLED PERMIT #55018						
63185	CET	BLEAZARD	20S-60-06	QM	1.0	9.3	METER	2011
		CF-29893 PUMPAGE INCLUDES #63562,74756						
63186	PER	FAIRCHILD	19S-60-26	QM	2.9	0.0	METER	
		CF-29893 SEE #43618 FOR PUMPAGE						

2011
LAS VEGAS VALLEY BASIN
GROUND WATER

NUMBER	STA	OWNER OF RECORD	LEGAL	US	DUTY	PUMP11	METHOD	DATE
63191	CET	RINKER MATERIALS	22S-60-26	ID	3.0	0.0	METER	
	CF-60542	SEE #60224 FOR PUMPAGE						
63204	RVP	STEPHENS	19S-60-32	QM	1.1	2.8	METER	2011
	REFILE ON	CANCELLED PERMIT #54986				PUMPAGE INCLUDES #66524		
63212	CET	DEAN	19S-60-13	QM	1.0	11.7	METER	2011
	CF-29893	PUMPAGE INCLUDES #63573						
63279	RVP	SMILOW	19S-60-14	QM	4.5	0.9	METER	2011
	REFILE ON	CANCELLED PERMIT #55528						
63291	PER	BOWMAN	19S-60-29	QM	15.3	10.6	METER	2011
	CF-15654							
63412	CET	COULTER CONSTRUC	19S-60-30	QM	4.2	6.7	METER	2011
	CF-14145							
63421	RVP	ALDRICH	19S-60-14	QM	4.5	5.3	METER	2011
	REFILE ON	CANCELLED PERMIT #49009						
63483	RVP	THORPE	21S-60-36	QM	4.5	4.5	METER	2011
	REFILE ON	CANCELLED PERMIT #38444						
63514	CET	GILCREASE	19S-60-09	QM	40.0	36.4	METER	2011
	CF-50478							
63529	RVP	GENOVESE	22S-61-16	QM	2.2	1.3	METER	2011
	REFILE ON	CANCELLED PERMIT #50969						
63538	CET	NEL	20S-60-31	RC	100.0	0.0	METER	
	CF-62015	SEE #60739 FOR PUMPAGE						
63539	CET	NEL	20S-60-31	RC	4.0	0.0	METER	
	CF-62016	SEE #60739 FOR PUMPAGE						
63540	CET	NEL	20S-60-31	RC	99.5	0.0	METER	
	CF-62017	SEE #60739 FOR PUMPAGE						
63541	CET	NEL	20S-60-31	RC	13.8	0.0	METER	
	CF-62018	SEE #60739 FOR PUMPAGE						
63561	CET	LVVWD	20S-60-15	MN	201.0	0.0	METER	
	CF-15140	SEE LVVWD TABLE FOR PUMPAGE						
63562	RVP	FENSTERMAKER	20S-60-06	QM	6.7	0.0	METER	
	REFILE	CANCELLED PERMIT #51759				SEE #63185 FOR PUMPAGE		
63573	RVP	STUDER	19S-60-13	QM	7.8	0.0	METER	
	REFILE	CANCELLED PERMIT #53846				SEE #63212 FOR PUMPAGE		

2011
LAS VEGAS VALLEY BASIN
GROUND WATER

NUMBER	STA	OWNER OF RECORD	LEGAL	US	DUTY	PUMP11	METHOD	DATE
63605	CET CF-60734	BELLAGIO, LLC PUMPAGE INCLUDES	21S-61-20	RC	99.6	173.8	METER	2011
		#63607,64285						
63607	CET CF-60736	BELLAGIO, LLC SEE #63605 FOR PUMPAGE	21S-61-20	RC	74.7	0.0	METER	
63727	RVP REFILE ON	ZURSCHMIEDE CANCELLED PERMIT	19S-60-32	QM	4.5	4.4	METER	2011
		#50370						
63768	CET CF-62423	BELLAGIO, LLC SEE #62821 FOR PUMPAGE	19S-61-36	RC	74.7	0.0	METER	
		SHAWDOW CREEK #4						
63769	CET CF-62580	BELLAGIO, LLC SEE #62821 FOR PUMPAGE	19S-61-36	RC	74.7	0.0	METER	
		SHAWDOW CREEK #4						
63803	CET CF-13019	RINKER MATERIALS SEE #60224 FOR PUMPAGE	22S-60-26	ID	7.0	0.0	METER	
63972	RVP	AMERICAN STORES	23S-61-17	CM	0.8	0.2	METER	2011
63991	CET CF-46936	KENNINGTON	19S-60-15	QM	2.0	4.3	METER	2011
64069	RVP REFILE ON	BATES CANCELLED PERMIT	23S-61-30	QM	2.0	0.0	METER	2011
		#35865						
64122	RVP EMERGENCY	CLARK COUNTY FIRE SUPPRESSION	22S-58-20	FP	2.0	0.1	METER	2011
64124	CET CF-11579	FLAMINGO RESORT SEE #11520 FOR DUTY	21S-61-16	QM	0.0	45.8	METER	2011
		PUMPAGE INCLUDES #64125						
64125	PER CF-11519	FLAMINGO RESORT SEE #11520 FOR DUTY AND #64124 FOR PUMPAGE	21S-61-16	QM	0.0	0.0	METER	
64193	CET CF-10245	BROOKSBY PUMPAGE INC #64395,64417,64463	19S-60-30	QM	4.3	0.0	FIELD	02-17-12
		WELL PLUGGED 1-15-09						
64204	CET CF-14145	JORDAN	21S-62-18	QM	1.5	1.8	METER	2011
64243	RVP REFILE ON	TIPPETTS CANCELLED PERMIT	19S-60-09	QM	1.1	0.3	METER	2011
		#54519 PUMPAGE INCLUDES #67429						
64285	CET CF-27838	BELLAGIO, LLC SEE #63605 FOR PUMPAGE	21S-61-20	RC	61.1	0.0	METER	
		WELL C						
64300	RVP REFILE ON	SHACKLEY CANCELLED PERMIT	19S-60-32	QM	4.5	7.7	METER	2011
		#52031						

2011
LAS VEGAS VALLEY BASIN
GROUND WATER

NUMBER	STA	OWNER OF RECORD	LEGAL	US	DUTY	PUMP11	METHOD	DATE
64323	RVP	LAS VEGAS KARTIN	23S-61-30	CM	1.0	0.0	METER	2011
64328-E	PER	UNION PACIFIC RR	20S-61-27	EC	72.4	0.0	FIELD	03-05-12
		GROUNDWATER REMEDIATION	OPERATION SHUT DOWN		06-21-01			
64329-E	PER	UNION PACIFIC RR	20S-61-27	EC	72.4	0.0	FIELD	03-05-12
		GROUNDWATER REMEDIATION	OPERATION SHUT DOWN		06-21-01			
64330-E	PER	UNION PACIFIC RR	20S-61-27	EC	72.4	0.0	FIELD	03-05-12
		GROUNDWATER REMEDIATION	OPERATION SHUT DOWN		06-21-01			
64341	CET	DS WATERS OF AME	21S-61-18	CM	3.3	0.0	METER	
		CF-63029	SEE #25398 FOR PUMPAGE					
64342	CET	DS WATERS OF AME	21S-61-18	CM	5.3	0.0	METER	
		CF-63028	SEE #25398 FOR PUMPAGE					
64358	RVP	LARSON	23S-61-08	CM	1.0	0.5	METER	2011
		PUMPAGE INCLUDES #71450,71451						
64374	CET	RINKER MATERIALS	22S-60-26	ID	6.7	0.0	METER	
		CF-11834	SEE #60224 FOR PUMPAGE					
64399	RVP	FORD	21S-60-36	QM	2.2	2.0	METER	2011
		REFILE ON CANCELLED PERMIT #38909						
64401	CET	ERGON ASPHALT	22S-60-23	CM	10.0	0.0	METER	
		CF-26813	SEE #55245 FOR PUMPAGE					
64413	RVP	CASEY	19S-60-29	QM	5.6	10.2	METER	2011
		REFILE ON CANCELLED PERMIT #53900	PUMPAGE INCLUDES #64472,69376					
64414	RVP	EL CAMPO GRANDE	19S-60-26	QM	2.2	1.9	METER	2011
		REFILE ON CANCELLED PERMIT #54456						
64417	CET	BROOKSBY	19S-60-30	QM	0.6	0.0	FIELD	02-17-12
		CF-15868	SEE #64193 FOR PUMPAGE	WELL PLUGGED	1-15-09			
64418	CET	BROOKSBY	19S-59-36	QM	0.6	0.0	METER	
		CF-10367	SEE #62560 FOR PUMPAGE					
64419	RVP	BOLOURI	21S-60-36	QM	2.2	5.6	METER	2011
		REFILE ON CANCELLED PERMIT #55202						
64430	RVP	FAR WEST WATER	20S-60-04	QM	4.5	0.0	METER	
		REFILE ON CANCELLED PERMIT #45653	SEE #41688 FOR PUMPAGE					
64448	CET	DEIRO & FAGAN	19S-59-25	QM	2.0	5.1	METER	2011
		CF-46936						

2011
LAS VEGAS VALLEY BASIN
GROUND WATER

NUMBER	STA	OWNER OF RECORD	LEGAL	US	DUTY	PUMP11	METHOD	DATE
64463	CET	BROOKSBY	19S-60-30	QM	1.6	0.0	FIELD	02-17-12
	CF-11719	SEE #64193 FOR PUMPAGE		WELL PLUGGED	1-15-09			
64472	CET	SORENSEN	19S-60-29	QM	1.0	0.0	METER	
	CF-26810	SEE #64413 FOR PUMPAGE						
64577	CET	DORICK ENTERPRIS	20S-60-03	CM	10.0	8.9	METER	2011
	CF-52191							
64580	PER	AUGUSTA FARMS	22S-60-09	DO	14.3	12.2	METER	2011
	CF-10241	PCT-69237,69238,69239,69240		ACT-69739				
64582	CET	LAS VEGAS SANDS	21S-61-16	QM	454.9	439.6	METER	2011
	CF-14019	DUTY AND PUMPAGE INCLUDES		64583-90				
64583	CET	LAS VEGAS SANDS	21S-61-16	QM	0.0	0.0	METER	
	CF-14020	SEE #64582 FOR DUTY AND PUMPAGE						
64584	CET	LAS VEGAS SANDS	21S-61-16	QM	0.0	0.0	METER	
	CF-23900	SEE #64582 FOR DUTY AND PUMPAGE						
64585	CET	LAS VEGAS SANDS	21S-61-16	QM	0.0	0.0	METER	
	CF-23901	SEE #64582 FOR DUTY AND PUMPAGE						
64586	CET	LAS VEGAS SANDS	21S-61-16	QM	0.0	0.0	METER	
	CF-23903	SEE #64582 FOR DUTY AND PUMPAGE						
64587	CET	LAS VEGAS SANDS	21S-61-16	QM	0.0	0.0	METER	
	CF-23904	SEE #64582 FOR DUTY AND PUMPAGE						
64588	CET	LAS VEGAS SANDS	21S-61-16	QM	0.0	0.0	METER	
	CF-35500	SEE #64582 FOR DUTY AND PUMPAGE						
64589	CET	LAS VEGAS SANDS	21S-61-16	QM	0.0	0.0	METER	
	CF-35501	SEE #64582 FOR DUTY AND PUMPAGE						
64590	CET	LAS VEGAS SANDS	21S-61-16	QM	0.0	0.0	METER	
	CF-35502	SEE #64582 FOR DUTY AND PUMPAGE						
64595	CET	HORN & FISCHBACH	19S-60-35	WL	6.9	0.0	METER	
	CF-15168	SEE #54443 FOR PUMPAGE						
64628	RVP	DESERT WELL ASSO	22S-61-16	QM	4.5	3.0	METER	2011
	REFILE ON	CANCELLED PERMIT #49077						
64644	RVP	LAVIETES	20S-61-03	QM	3.4	0.0	METER	2011
	REFILE ON	CANCELLED PERMIT #31683		WELL PLUGGED				
64701	CET	LVVWD	20S-60-08	MN	10.0	0.0	METER	
	CF-56736	SEE LVVWD TABLE FOR PUMPAGE						

2011
LAS VEGAS VALLEY BASIN
GROUND WATER

NUMBER	STA	OWNER OF RECORD	LEGAL	US	DUTY	PUMP11	METHOD	DATE
64702	CET	LVVWD	20S-60-08	MN	10.0	0.0	METER	
	CF-56736	SEE LVVWD TABLE FOR PUMPAGE						
64703	CET	LVVWD	20S-60-08	MN	10.0	0.0	METER	
	CF-56736	SEE LVVWD TABLE FOR PUMPAGE						
64704	CET	LVVWD	20S-60-08	MN	10.0	0.0	METER	
	CF-56736	SEE LVVWD TABLE FOR PUMPAGE						
64725	CET	DIPPNER	19S-60-14	QM	1.0	1.6	METER	2011
	CF-11241							
64726	CET	DIPPNER	20S-62-28	QM	1.0	0.5	METER	2011
	CF-11241							
64727	CET	DIPPNER	19S-62-32	CM	2.5	2.5	METER	2011
	CF-11241	JUNKYARD PUMPAGE INCLUDES #69354						
64732	RVP	REED	22S-60-15	QM	2.2	0.6	METER	2011
	REFILE ON	CANCELLED PERMIT #36423						
64742-E	PER	BASIC MANAGEMENT	22S-63-06	EC	100.0	0.0	FIELD	04-04-12
	GROUNDWATER	REMEDICATION NOT IN USE						
64743-E	PER	BASIC MANAGEMENT	22S-63-06	EC	100.0	0.0	FIELD	04-04-12
	GROUNDWATER	REMEDICATION NOT IN USE						
64744-E	PER	BASIC MANAGEMENT	22S-63-06	EC	100.0	0.0	FIELD	04-04-12
	GROUNDWATER	REMEDICATION NOT IN USE						
64745-E	PER	BASIC MANAGEMENT	22S-63-06	EC	100.0	0.0	FIELD	04-04-12
	GROUNDWATER	REMEDICATION NOT IN USE						
64746-E	PER	BASIC MANAGEMENT	21S-63-31	EC	100.0	0.0	FIELD	04-04-12
	GROUNDWATER	REMEDICATION NOT IN USE						
64747-E	PER	BASIC MANAGEMENT	21S-63-31	EC	100.0	0.0	FIELD	04-04-12
	GROUNDWATER	REMEDICATION NOT IN USE						
64748-E	PER	BASIC MANAGEMENT	21S-63-31	EC	100.0	0.0	FIELD	04-04-12
	GROUNDWATER	REMEDICATION NOT IN USE						
64749-E	PER	BASIC MANAGEMENT	21S-63-31	EC	100.0	0.0	FIELD	04-04-12
	GROUNDWATER	REMEDICATION NOT IN USE						
64750-E	PER	BASIC MANAGEMENT	22S-62-01	EC	100.0	0.0	FIELD	04-04-12
	GROUNDWATER	REMEDICATION NOT IN USE						
64751-E	PER	BASIC MANAGEMENT	22S-62-01	EC	100.0	0.0	FIELD	04-04-12
	GROUNDWATER	REMEDICATION NOT IN USE						

2011
LAS VEGAS VALLEY BASIN
GROUND WATER

NUMBER	STA	OWNER OF RECORD	LEGAL	US	DUTY	PUMP11	METHOD	DATE
64752-E	PER	BASIC MANAGEMENT	22S-62-01	EC	100.0	0.0	FIELD	04-04-12
		GROUNDWATER REMEDIATION NOT IN USE						
64753-E	PER	BASIC MANAGEMENT	21S-62-36	EC	100.0	0.0	FIELD	04-04-12
		GROUNDWATER REMEDIATION NOT IN USE						
64754-E	PER	BASIC MANAGEMENT	21S-62-36	EC	100.0	0.0	FIELD	04-04-12
		GROUNDWATER REMEDIATION NOT IN USE						
64755-E	PER	BASIC MANAGEMENT	21S-62-36	EC	100.0	0.0	FIELD	04-04-12
		GROUNDWATER REMEDIATION NOT IN USE						
64756-E	PER	BASIC MANAGEMENT	21S-62-36	EC	100.0	0.0	FIELD	04-04-12
		GROUNDWATER REMEDIATION NOT IN USE						
64757-E	PER	BASIC MANAGEMENT	22S-62-01	EC	100.0	0.0	FIELD	04-04-12
		GROUNDWATER REMEDIATION NOT IN USE						
64851	CET	CORAN LANE ET AL	20S-61-20	QM	20.1	8.5	METER	2011
		CF-11101 SEE FILE FOR CHANGE APPLICATIONS						
64886	RVP	TRUMAN 1985 LIVI	22S-60-23	CM	2.0	1.7	METER	2011
		PUMPAGE INCLUDES #77657						
65103	CET	COPPLIN	19S-60-14	QM	1.5	1.0	METER	2011
		CF-15711						
65123	RVP	SMITH	19S-60-29	QM	2.2	5.1	METER	2011
		REFILE ON CANCELLED PERMIT #53387						
65159	RVP	WILLIAMS	19S-60-14	QM	2.2	0.8	METER	2011
		REFILE ON CANCELLED PERMIT #51435						
65179	RVP	VOYLES	19S-60-11	QM	2.2	0.0	METER	2007
		REFILE ON CANCELLED PERMIT #50083 WELL PLUGGED						
65182	RVP	ASHBAUGH	19S-60-32	QM	4.5	5.6	METER	2011
		REFILE ON CANCELLED PERMIT #51761						
65187	RVP	EGBERT	19S-60-24	QM	4.5	3.0	METER	2011
		REFILE ON CANCELLED PERMIT #56468						
65195	RVP	COOK & HENDRI	19S-60-24	QM	2.2	1.8	METER	2011
		REFILE ON CANCELLED PERMIT #54704						
65198	CET	GILLOCK	19S-60-14	QM	7.5	19.1	METER	2011
		CF-50308 PUMPAGE INCLUDES #65453, 71025, 71067, 74305						
65252	CET	COULTER CONSTRUC	19S-60-30	QM	4.0	3.8	METER	2011
		CF-52177 ACT-70238						

2011
LAS VEGAS VALLEY BASIN
GROUND WATER

NUMBER	STA	OWNER OF RECORD	LEGAL	US	DUTY	PUMP11	METHOD	DATE
65266	RVP	MARDEN	20S-60-05	QM	4.5	4.2	METER	2011
	REFILE ON	CANCELLED PERMIT #54447						
65279	RVP	SOUTH LINDELL	22S-60-24	QM	4.5	3.6	METER	2011
	REFILE ON	CANCELLED PERMIT #52241						
65291	RVP	SUNDSTROM	22S-60-14	QM	2.2	2.2	METER	2011
	REFILE ON	CANCELLED PERMIT #57549						
65292	RVP	RILEY CUL-DE-SAC	19S-60-32	QM	4.5	5.2	METER	2011
	REFILE ON	CANCELLED PERMIT #50302						
65293	RVP	BROWN	19S-60-26	QM	2.2	1.3	METER	2011
65294	RVP	BUNKER & MCDANIE	22S-61-28	QM	2.2	3.7	METER	2011
	REFILE ON	CANCELLED PERMIT #47545						
65313	RVP	CUDDLE & HENDERS	22S-60-24	QM	1.9	2.1	METER	2011
	REFILE ON	CANCELLED PERMIT #49170						
65314	RVP	OQUENDO WELL ASS	21S-60-35	QM	4.5	7.8	METER	2011
	REFILE ON	CANCELLED PERMIT #51913						
65316-E	PER	CHEVRON PRODUCTS	20S-61-23	EC	10.1	0.0	FIELD	02-22-12
	GROUNDWATER	REMEDATION WORKS ARE GONE,					SYSTEM CLOSED 2009	
65319	RVP	GIFFORD	19S-60-33	QM	3.4	1.2	METER	2011
	REFILE ON	CANCELLED PERMIT #53301						
65325	RVP	BONITA VISTA-LA	19S-60-32	QM	2.2	1.7	METER	2011
	REFILE ON	CANCELLED PERMIT #55200						
65326	RVP	ANO BRADLEY WELL	19S-60-24	QM	4.5	1.0	METER	2011
	REFILE ON	CANCELLED PERMIT #48975						
65380	RVP	WILLIAMS	19S-60-32	QM	4.5	3.1	METER	2011
	REFILE ON	CANCELLED PERMIT #49008						
65382	CET	FLEMING REVOCABL	19S-59-07	QM	6.0	7.8	METER	2011
	CF-10241	DUTY AND PUMPAGE INCLUDES #65383						
65383	CET	FLEMING REVOCABL	19S-59-07	QM	0.0	0.0	METER	
	CF-11165	SEE #65382 FOR DUTY & PUMPAGE						
65395-E	PER	CHEVRON PRODUCTS	21S-62-19	EC	10.1	0.0	FIELD	02-24-12
	GROUNDWATER	REMEDATION NO WORKS, NOT IN USE,					SYSTEM CLOSED 2006	
65405	PER	LVVWD	20S-60-15	MN	10.0	0.0	METER	
	CF-60767	SEE LVVWD TABLE FOR PUMPAGE						

2011
LAS VEGAS VALLEY BASIN
GROUND WATER

NUMBER	STA	OWNER OF RECORD	LEGAL	US	DUTY	PUMP11	METHOD	DATE
65450	RVP	SILENT BROOK EST	19S-60-29	QM	4.5	0.0	METER	
		REFILE ON CANCELLED PERMIT #57515		SEE #61063	FOR	PUMPAGE		
65453	CET	GILLOCK	19S-60-14	IR	9.0	0.0	METER	
		CF-56869 APCT-68933		SEE #65198	FOR	PUMPAGE		
65462	CET	HUFF	19S-60-34	DO	2.0	6.1	METER	2011
		CF-10241						
65471	RVP	RITTER ETAL	19S-60-32	QM	4.5	7.1	METER	2011
		REFILE ON CANCELLED PERMIT #49811		PUMPAGE	INCLUDES	#73335		
65484	CET	REPUBLIC SILVER	23S-61-19	ID	7.5	5.7	METER	2011
		CF-58716		TRANSFER STATION				
65486	RVP	SOUTH STANGE WEL	20S-60-06	QM	4.5	3.3	METER	2011
		REFILE ON CANCELLED PERMIT #51760						
65612	RVP	STEEL	22S-60-23	CM	2.0	0.2	METER	2011
65647	RVP	HURLEYS NURSERY	22S-60-23	CM	2.0	2.9	METER	2011
		REFILE ON CANCELLED PERMIT #61000		PUMP INC	#66698,74235			
65678	RVP	WHISPERING PINES	18S-56-35	QM	15.7	0.2	METER	2011
		CF-51910						
65714	CET	SPEARS	22S-60-27	QM	2.0	2.4	METER	2011
		CF-63211						
65736	RVP	B M W LLC	22S-60-23	CM	2.0	0.0	METER	2011
65814	CET	MCLARRY TRUST	19S-60-14	QM	2.2	0.0	METER	
		CF-26810		SEE #62832	FOR	PUMPAGE		
65929	RVP	ADLER CIRCLE WEL	19S-60-33	QM	4.5	3.3	METER	2011
		REFILE ON CANCELLED PERMIT #54843						
66094	RVP	WATSON	19S-60-13	QM	1.1	0.2	METER	2011
		REFILE ON CANCELLED PERMIT #53845						
66141	RVP	MORGAN	22S-60-23	CM	1.3	0.1	METER	2011
66142	RVP	CHUNG	22S-59-24	CM	2.0	0.0	FIELD	03-02-12
		WNV						
66167	CET	JOHNSON	20S-60-06	QM	1.0	8.2	METER	2011
		CF-11101		PUMPAGE	INCLUDES	#79950,79951		

2011
LAS VEGAS VALLEY BASIN
GROUND WATER

NUMBER	STA	OWNER OF RECORD	LEGAL	US	DUTY	PUMP11	METHOD	DATE
66200	CET CF-11101	GREENGALE PROPER	19S-60-22	IR	18.0	10.6	METER	2011
66318-E	PER GROUNDWATER	TOSCO MARKETING REMEDATION IN USE	20S-61-27	EC	79.6	1.4	FIELD	03-05-12
66321	RVP REFILE ON	REKOSIEWICZ CANCELLED PERMIT #48393	22S-61-28	QM	2.2	1.5	METER	2011
66325	PER CF-10709	JCH VEGAS DEVELO PUMPAGE INCLUDES #67348	19S-59-36	QM	6.0	0.0	METER	2011
66368	CET CF-24582	HARBER DUTY & PUMPAGE INCLUDES #68244	22S-62-06	QM	21.0	9.6	METER	2011
66419	RVP REFILE ON	DEAN CANCELLED PERMIT #52633	19S-61-31	QM	2.2	3.0	METER	2011
66487	CET CF-15032	RUSSELL FAMILY PUMPAGE INCLUDES #74069	22S-61-16	QM	5.0	6.8	METER	2011
66488	CET CF-14468	SANT	22S-60-16	QM	4.0	6.6	METER	2011
66489	CET CF-14468	LEMASTER PCT-71417,72230	19S-60-22	QM	7.0	18.4	METER	2011
66490	PER CF-15032	ROSENBERG SEE #53685 FOR DUTY & PUMPAGE	21S-60-36	QM	1.0	0.0	METER	
66524	CET CF-14468	STEPHENS SEE #63204 FOR PUMPAGE	19S-60-32	QM	2.0	0.0	METER	
66525	PER CF-14468	PISTONE SEE #51403 FOR PUMPAGE	19S-60-32	QM	2.0	0.0	METER	
66615	PER CF-15032	SHEARIN ET AL	20S-60-06	QM	7.0	11.8	METER	2011
66628	PER CF-15032	GALATZ FAMILY LI PUMPAGE INCLUDES #80618	19S-60-14	QM	3.0	12.9	METER	2011
66630	CET CF-15032	GALATZ FAMILY LI SEE #46765 FOR PUMPAGE	19S-60-14	QM	1.0	0.0	METER	
66631	CET CF-15032	GALATZ FAMILY LI PUMPAGE INCLUDES 80180,80181,80624,80625	19S-60-14	QM	3.0	34.0	METER	2011
66698	CET CF-14468	HURLEY SEE #65647 FOR PUMPAGE	22S-60-23	QM	2.0	0.0	METER	

2011
LAS VEGAS VALLEY BASIN
GROUND WATER

NUMBER	STA	OWNER OF RECORD	LEGAL	US	DUTY	PUMP11	METHOD	DATE
66699	RVP	GIBSON	22S-60-23	CM	2.0	0.3	METER	2011
66783	RVP	AUSTIN	22S-60-24	QM	2.2	6.6	METER	2011
	REFILE ON	CANCELLED PERMIT #43228				PUMPAGE INCLUDES #68816		
66808	CET	BELLAGIO, LLC	21S-61-21	CM	15.3	0.0	METER	
	CF-60737	SEE #56907 FOR PUMPAGE						
66813	PER	MERCER	19S-60-32	QM	2.0	0.0	METER	
	CF-14468	SEE #51830 FOR PUMPAGE						
66822	CET	CHICAS	19S-60-19	QM	2.0	6.9	METER	2011
	CF-64851							
66836	RVP	DARNELL L.L.C.	22S-60-23	CM	2.0	1.4	METER	2011
66903	CET	SCHUMACHER	22S-62-06	QM	6.0	5.6	METER	2011
	CF-15032	PCT-70589						
66904	CET	HUGHES	20S-60-04	QM	4.0	0.1	METER	2011
	CF-64851							
67010	PER	MCGAUGHEY	22S-61-20	QM	6.0	6.8	METER	2011
	CF-64099	DUTY & PUMPAGE INCLUDES #67011						
67011	PER	MCGAUGHEY	22S-61-20	QM	0.0	0.0	METER	
	CF-64402	SEE #67010 FOR DUTY & PUMPAGE						
67043	CET	BELLAGIO, LLC	19S-61-36	RC	74.7	0.0	METER	
	CF-29614	SEE #62821 FOR PUMPAGE						
67148	RVP	ILICH	23S-61-19	CM	2.0	0.0	METER	2011
67212	PER	CSD, LLC	22S-61-01	QM	0.0	55.1	METER	2011
	CF-45425	SEE #45425 FOR DUTY PUMPAGE INCLUDES #80165						
67214	CET	TURLEY	20S-60-04	QM	2.0	0.0	METER	
	CF-14468	SEE #51307 FOR PUMPAGE						
67310	RVP	MORTENSON	21S-60-14	QM	3.4	8.3	METER	2011
	REFILE ON	CANC PERMIT #29159 PUMP INCLUDES #80524				TCD=5.56AFA		
67334	CET	CLARK	19S-61-31	QM	1.0	0.7	METER	2011
	CF-15032							
67348	PER	JCH VEGAS DEVELO	19S-59-36	QM	2.0	0.0	METER	
	CF-10709	SEE #66325 FOR PUMPAGE						

2011
LAS VEGAS VALLEY BASIN
GROUND WATER

NUMBER	STA	OWNER OF RECORD	LEGAL	US	DUTY	PUMP11	METHOD	DATE
67349	PER CF-64851	DETHMERS & WEBER PUMPAGE INCLUDES	20S-60-04	QM	2.0	1.8	METER	2011
67370	RVP REFILE ON	PACEY CANCELLED PERMIT	19S-60-14	QM	3.4	0.8	METER	2011
67397	CET CF-15032	RAMSAY FAMILY ALSO HAS DOMESTIC	19S-60-32	QM	1.0	3.7	METER	2011
67429	PER CF-64851	PONTON POU VACANT SEE	19S-60-09	QM	3.0	0.0	METER	
67455	CET CF-15032	TRUMAN PUMPAGE INCLUDES	19S-60-22	QM	1.0	6.1	METER	2011
67456	CET CF-15032	TRUMAN HORSE ARENA & STABLES	19S-60-22	QM	1.0	5.9	METER	2011
67478	CET CF-V07479	WASSERBURGER	22S-62-06	QM	10.9	9.6	METER	2011
67491	CET CF-15032	HERMANN TRUST	22S-61-09	QM	6.0	6.9	METER	2011
67591	CET CF-15032	FERRIN ALSO HAS DOMESTIC	22S-61-09	QM	2.0	2.6	METER	2011
67593	CET CF-61872	JORDAN VALLEY LL PUMPAGE INCLUDES	21S-62-30	LS	1.5	3.3	METER	2011
67594	CET CF-61871	JORDAN VALLEY LL SEE #67593 FOR	21S-62-30	LS	1.0	0.0	METER	
67649	CET CF-14468	TRK LIVING TRUST PUMPAGE INCLUDES	21S-62-31	QM	1.0	2.5	METER	2011
67701-E	PER GW REMEDIATION	NV ENVIRONMENTAL PUMP & DUTY INC.	21S-63-31	EC	1571.0	1264.3	FIELD	02-24-12
67705-E	PER GROUNDWATER REMEDIATION	NEVADA POWER COM DUTY & PUMP INC	21S-62-28	EC	31.3	11.4	FIELD	02-24-12
67731	RVP REFILE ON	LAVIN CANCELLED PERMIT	19S-60-24	QM	3.4	2.4	METER	2011
67747	RVP REFILE ON	SHELTON CANCELLED PERMIT	19S-60-24	QM	3.4	3.1	METER	2011
67820	CET CF-14468	WAGG FAMILY TRUS	20S-62-28	QM	1.0	0.3	METER	2011

2011
LAS VEGAS VALLEY BASIN
GROUND WATER

NUMBER	STA	OWNER OF RECORD	LEGAL	US	DUTY	PUMP11	METHOD	DATE
67821	CET CF-14468	ALLEN SEE #54506 FOR PUMPAGE	19S-60-31	QM	2.0	0.0	METER	
67822	PER CF-14468	TUFARO SEE #52458 FOR PUMPAGE	22S-61-33	QM	4.0	0.0	METER	
67830	CET CF-14468	MASSENA PUMPAGE INCLUDES #71806	21S-62-19	QM	1.0	2.4	METER	2011
67831	CET CF-14468	WINGER ALSO HAS DOMESTIC ALLOCATION	20S-62-28	QM	1.0	1.7	METER	2011
67832	CET CF-24582	MCLARRY TRUST SEE #62832 FOR PUMPAGE	19S-60-14	QM	10.0	0.0	METER	
67846	CET CF-63606	BELLAGIO SEE #62821 FOR PUMPAGE	19S-61-36	RC	27.2	0.0	METER	
67847	CET CF-63604	BELLAGIO SEE #61932 FOR PUMPAGE	19S-61-36	RC	15.3	0.0	METER	
67877-E	PER GROUNDWATER REMEDIATION	NEVADA POWER SEE #67705-E FOR PUMPAGE	21S-62-28	EC	0.0	0.0	FIELD	
67888	CET CF-24582	CASEY FAMILY TRU PCT-76506	21S-61-25	QM	1.0	3.7	METER	2011
67924	CET CF-15032	STOLTZFUS PUMPAGE INCLUDES #70113	19S-60-35	QM	7.0	7.0	METER	2011
67972	CET CF-15032	MARTINEZ PCT-74269 SEE #57542 FOR PUMPAGE	22S-61-20	QM	1.0	0.0	METER	
67973	CET CF-15032	MC GEE SEE #57542 FOR PUMPAGE	22S-61-20	QM	1.0	0.0	METER	
67974	CET CF-15032	ABEL SEE #57542 FOR PUMPAGE	22S-61-20	QM	1.0	0.0	METER	
67975	CET CF-15032	WILSON SEE #57542 FOR PUMPAGE	22S-61-20	QM	1.0	0.0	METER	
68082	RVP REFILE ON	JENSEN CANCELLED PERMIT #48821	20S-60-03	QM	4.5	5.0	METER	2011
68091	CET CF-24582	BENSON 1992 TRUS APCT-70442 PCT-71368 PUMPAGE INCLUDES #68092	19S-60-23	QM	8.0	7.6	METER	2011
68092	CET CF-24582	RIDDLE LIVING TR SEE #68091 FOR PUMPAGE	19S-60-23	QM	2.0	0.0	METER	

2011
LAS VEGAS VALLEY BASIN
GROUND WATER

NUMBER	STA	OWNER OF RECORD	LEGAL	US	DUTY	PUMP11	METHOD	DATE
68093	CET CF-24582	EVANS & KAZARIAN	19S-60-14	QM	1.0	2.5	METER	2011
68094	CET CF-63029	WHITE	22S-60-19	QM	1.0	0.4	METER	2011
68095	CET CF-63029	GIO-TECH BUILDER	22S-60-19	QM	1.0	0.4	METER	2011
68098	RVP CANCELLED	VARGAS 12-20-04	22S-61-18	CM	1.1	0.4	METER	2011
68123	RVP REFILE ON	TOTI CANCELLED PERMIT #44158 FOR 5 HOMES	19S-60-33	QM	5.6	9.1	METER	2011
68140	CET CF-24582	MCDONALD'S CORP SEE #53215 FOR PUMPAGE	22S-60-22	CM	2.0	0.0	METER	
68143-E	PER GW REMEDIATION	NV ENVIRONMENTAL SEE #67701-E FOR DIVERSION,	21S-62-36	EC	0.0	0.0	FIELD PUMPAGE AND DUTY	
68152	CET CF-15032	SCHUMACHER PUMPAGE INCLUDES #73489	20S-60-05	QM	1.0	3.2	METER	2011
68163	CET CF-24582	CASAS SEE #62277 FOR PUMPAGE	21S-62-31	QM	4.0	0.0	METER	
68167	CET CF-15032	GILL	22S-61-20	CM	1.0	0.3	METER	2011
68168	CET CF-14468	SPEAR SEE #60411 FOR DUTY & PUMPAGE	22S-62-06	QM	0.0	0.0	METER	
68169	CET CF-24582	ROGGE FAMILY TRU PORTION POU CANCELLED #55690	19S-59-36	QM	1.0	4.5	METER PUMPAGE INC #70156,71089	2011
68240	CET CF-58437	MGM GRAND HOTEL PUMPAGE INCLUDES #68241	21S-61-21	CM	58.5	211.0	METER	2011
68241	CET CF-56906	MGM GRAND HOTEL SEE #68240 FOR PUMPAGE	21S-61-21	CM	175.4	0.0	METER	
68244	CET CF-24582	HARBER SEE #66368 FOR DUTY & PUMPAGE	22S-62-06	QM	0.0	0.0	METER	
68252	CET CF-14468	BRADLEY	19S-60-23	QM	1.0	0.7	METER	2011
68276	RVP PUMPAGE INCLUDES #69182	WEISS REVOCABLE	19S-60-36	CM	2.0	1.2	METER	2011

2011
LAS VEGAS VALLEY BASIN
GROUND WATER

NUMBER	STA	OWNER OF RECORD	LEGAL	US	DUTY	PUMP11	METHOD	DATE
68319-E	PER	NV ENVIRONMENTAL	21S-62-36	EC	0.0	0.0	FIELD	
		GW REMEDIATION						
		SEE #67701-E						
		FOR DIVERSION,						
		DUTY & PUMPAGE						
68324	CET	MEAD	19S-60-26	QM	2.0	2.0	METER	2011
		CF-14468						
		ALSO HAS DOMESTIC						
		ALLOCATION						
68430	CET	JOHNSON, STOKER	22S-60-27	QM	2.0	2.1	METER	2011
		CF-24582						
		PCT-72636						
68440	PER	KENNINGTON	19S-60-15	QM	7.0	5.3	METER	2011
		CF-62192						
		DUTY AND PUMPAGE						
		INCLUDES #68441						
68441	PER	KENNINGTON	19S-60-15	QM	0.0	0.0	METER	
		CF-24582						
		SEE #68440						
		FOR DUTY AND PUMPAGE						
68484	PER	SZYMANSKI REVOCA	19S-60-14	QM	5.0	1.3	METER	2011
		CF-24582						
68506	RVP	AYERS FAMILY TRU	20S-62-16	CM	0.8	0.2	METER	2011
		STORAGE YARD						
68508	CET	DEIRO	19S-60-15	QM	3.5	5.1	METER	2011
		CF-24582						
		ALSO HAS DOMESTIC						
		ALLOCATION						
		DUTY&PUMPAGE						
		INCLUDES 79203						
68509	PER	BOYD FAMILY PART	19S-60-13	QM	4.0	0.2	METER	2011
		CF-24582						
68511	CET	BOYD FAMILY PART	19S-60-13	QM	1.0	1.0	METER	2011
		CF-24582						
68546	CET	JOHNSON	22S-61-33	QM	2.0	6.4	METER	2011
		CF-24582						
		ALSO HAS DOMESTIC						
		ALLOCATION						
68550	CET	TIBERTI	21S-60-26	QM	3.0	6.5	METER	2011
		CF-24582						
		PUMPAGE INCLUDES						
		#76851						
68622-E	PER	AMERICAN PACIFIC	22S-62-15	EC	14.5	0.0	FIELD	03-05-12
		REMEDATION PILOT TEST						
		NO SIGN OF WORKS						
68625	CET	LONARDO	22S-61-33	QM	1.0	2.9	METER	2011
		CF-24582						
		ALSO HAS DOMESTIC						
		ALLOCATION						
68627	CET	YOUNG	21S-61-13	QM	1.0	1.1	METER	2011
		CF-24582						
		ALSO HAS DOMESTIC						
		ALLOCATION						
68636	CET	COULTHARD FAMILY	20S-61-32	IR	3.0	6.0	METER	2011
		CF-10952						
68648	CET	RAGEN	22S-61-09	QM	1.0	4.0	METER	2011
		CF-24582						
		1 AH, HORSE ARENA						
		8025						

2011
LAS VEGAS VALLEY BASIN
GROUND WATER

NUMBER	STA	OWNER OF RECORD	LEGAL	US	DUTY	PUMP11	METHOD	DATE
68684	RVP	LEE	22S-61-20	QM	4.5	1.0	METER	2011
	REFILE ON	CANCELLED PERMIT #56562						
68717	CET	DAVIS	19S-60-30	IR	1.0	7.2	METER	2011
	CF-51764	PUMPAGE INCLUDES #71613						
68718	CET	MCLAUGHLIN	19S-60-34	QM	1.0	0.4	METER	2011
	CF-24582	ALSO HAS DOMESTIC ALLOCATION						
68762	CET	NORTH LAS VEGAS	20S-61-07	MN	231.0	0.0	METER	
	CF-57329	SEE NLV TABLE FOR PUMPAGE						
68763	CET	NORTH LAS VEGAS	20S-60-12	MN	25.0	0.0	METER	
	CF-62146	SEE NLV TABLE FOR PUMPAGE						
68764	CET	NORTH LAS VEGAS	20S-60-12	MN	153.4	0.0	METER	
	CF-62147	SEE NLV TABLE FOR PUMPAGE						
68765	CET	NORTH LAS VEGAS	20S-60-12	MN	67.5	0.0	METER	
	CF-62148	SEE NLV TABLE FOR PUMPAGE						
68785	RVP	ELKHORN WELL USE	19S-60-15	QM	4.5	4.2	METER	2011
	REFILE ON	CANCELLED PERMIT #57155						
68786	RVP	ELKHORN WELL USE	19S-60-15	QM	4.5	2.9	METER	2011
	REFILE ON	CANCELLED PERMIT #57154						
68816	RVP	SPANNOS & GRILZ	22S-60-24	QM	2.2	0.0	METER	
	REFILE ON	CANCELLED PERMIT #43228 SEE #66783 FOR PUMPAGE						
68833	CET	EWING INVESTMENT	19S-60-32	QM	2.0	3.7	METER	2011
	CF-24582	ALSO HAS DOMESTIC ALLOCATION						
68834	PER	EWING INVESTMENT	19S-60-30	QM	4.0	0.0	FIELD	02-22-12
	CF-24582	WV, POU VACANT, NO WORKS						
68889	CET	SERVICE ROCK PRO	23S-61-19	CM	2.0	0.0	METER	2011
	CF-10709	PUMPAGE INCLUDES 70266 & 70267						
69005	RVP	FULLMER & ATWOOD	19S-60-32	QM	2.2	3.2	METER	2011
	REFILE ON	CANCELLED PERMIT #42406						
69006	PER	ESCALONA	21S-60-35	QM	4.0	3.7	METER	2011
	CF-15032							
69031	CET	LITTLE	19S-60-14	QM	1.0	0.0	METER	
	CF-15032	SEE #67370 FOR PUMPAGE						
69058	CET	DOWNEY	19S-60-26	QM	2.0	1.3	METER	2011
	CF-24582	PCT-71450						

2011
LAS VEGAS VALLEY BASIN
GROUND WATER

NUMBER	STA	OWNER OF RECORD	LEGAL	US	DUTY	PUMP11	METHOD	DATE
69110	CET CF-10952	DESERT OAKS HOME PUMPAGE INCLUDES #74541	22S-60-16	QM	4.0	12.4	METER	2011
69111	CET CF-64851	MICHAEL	22S-61-07	QM	2.0	6.1	METER	2011
69118	PER CF-64851	FACCINTO JR. FAM PUMPAGE INCLUDES #70879,71370	19S-60-31	QM	4.0	6.2	METER	2011
69173	PER CF-51764	TICHENOR	19S-60-30	QM	5.0	4.0	METER	2011
69182	CET CF-15032	WEISS FAMILY TRU SEE #68276 FOR PUMPAGE	19S-60-36	CM	2.0	0.0	METER	
69238	CET CF-64580	KENSTLER SEE #55901 FOR PUMPAGE	22S-60-16	DO	2.0	7.0	METER	2011
69239	CET CF-64580	GLAU & MICKELSON SEE #56707 FOR PUMPAGE	22S-60-16	DO	2.0	0.0	METER	
69240	CET CF-64580	COX REVOCABLE SEE #56707 FOR PUMPAGE	22S-60-16	DO	2.0	0.0	METER	
69266	CET CF-10474	STEVTON TRUST ALSO HAS DOMESTIC ALLOCATION	19S-61-32	IR	4.0	5.4	METER	2011
69267	CET CF-10474	LYFORD	19S-60-33	IR	1.0	1.3	METER	2011
69268	CET CF-10474	DOUGLAS FAMILY	20S-60-04	IR	3.0	2.9	METER	2011
69296	RVP WNV, POU	NEAGLE VACANT	22S-60-23	CM	2.0	0.0	FIELD	03-02-12
69310	CET CF-61871	JORDAN VALLEY SEE #67593 FOR PUMPAGE	21S-62-30	LS	1.0	0.0	METER	
69326	CET CF-24582	BRUCE AND GAWRYK	19S-60-18	QM	2.0	1.0	METER	2011
69354	CET CF-V07479	DIPPNER SEE #64727 FOR PUMPAGE	19S-62-32	CM	0.5	0.0	METER	
69376	CET CF-V07479	SMITH SEE #64413 FOR PUMPAGE	19S-60-29	DO	1.0	0.0	METER	
69392	CET CF-24582	MOSER & HANSEN ALSO HAS DOMESTIC ALLOCATION	22S-61-16	QM	2.0	6.8	METER	2011

2011
LAS VEGAS VALLEY BASIN
GROUND WATER

NUMBER	STA	OWNER OF RECORD	LEGAL	US	DUTY	PUMP11	METHOD	DATE
69431	RVP	BLUE DIAMOND PRO	22S-60-23	CM	2.0	0.4	METER	2011
69475	PER CF-50477	GILCREASE WNV	19S-60-09	IR	5.0	0.0	FIELD	02-17-12
69512	CET CF-13393	WYNN LAS VEGAS SEE #60164 FOR PUMPAGE	21S-61-16	QM	15.3	0.0	METER	
69513	CET CF-16938	WYNN GOLF, LLC PUMPAGE INCLUDES #69518,71980	21S-61-16	RC	140.0	362.6	METER	2011
69514	CET CF-16939	WYNN GOLF, LLC PUMPAGE INCLUDES #71981	21S-61-16	RC	112.0	299.5	METER	2011
69517	CET CF-24561	WYNN GOLF, LLC PCT-77085 DUTY AND PUMPAGE INCLUDES #77085	21S-61-16	RC	111.4	96.8	METER	2011
69518	CET CF-25223	WYNN GOLF, LLC SEE #69513 FOR PUMPAGE	21S-61-16	RC	150.6	0.0	METER	
69574	RVP	JONES REFILE ON CANCELLED PERMIT #55061	22S-61-17	QM	2.2	1.7	METER	2011
69589-E	PER	NV ENVIRONMENTAL GROUNDWATER REMEDIATION SEE #67701-E FOR PUMPAGE & DUTY	21S-63-31	EC	0.0	0.0	FIELD	
69738	PER CF-24582	CATANIA PUMPAGE INCLUDES #69739	19S-59-25	QM	3.0	3.0	METER	2011
69739	PER CF-64580	CATANIA SEE #69738 FOR DUTY AND PUMPAGE	19S-59-25	DO	0.0	0.0	METER	
69789	CET CF-11914	CHILDRESS SEE #11914 FOR DUTY	20S-62-07	QM	0.0	6.6	METER	2011
69902	CET CF-24852	BERHOLD SEE #61063 FOR PUMPAGE	19S-60-29	QM	1.0	0.0	METER	
70036	CET CF-29366	RAMBO	22S-61-16	QM	3.1	2.7	METER	2011
70100	CET CF-61901	BELLAGIO LLC PUMPAGE INCLUDES #70101 WELL #5	19S-61-36	RC	76.8	127.0	METER	2011
70101	CET CF-61902	BELLAGIO LLC SEE #70100 FOR PUMPAGE WELL #5	19S-61-36	RC	48.8	0.0	METER	
70113	CET CF-66910	MAYES SEE #67924 FOR PUMPAGE	19S-60-35	QM	2.0	0.0	METER	

2011
LAS VEGAS VALLEY BASIN
GROUND WATER

NUMBER	STA	OWNER OF RECORD	LEGAL	US	DUTY	PUMP11	METHOD	DATE
70154	CET CF-10952	RAWSON PUMPAGE INCLUDES	22S-61-17	QM	1.0	2.2	METER	2011
70156	CET CF-51764	KRISTINIK TRUST SEE #68169 FOR PUMPAGE	19S-59-36	QM	1.0	0.0	METER	
70207	PER CF-24582	LATORRE	22S-60-21	QM	2.0	1.7	METER	2011
70254	CET CF-42782	LVVWD SEE LVVWD TABLE FOR PUMPAGE	20S-60-08	MN	253.6	0.0	METER	
70255	CET CF-55537	LVVWD SEE LVVWD TABLE FOR PUMPAGE	20S-60-08	MN	88.7	0.0	METER	
70256	PER CF-55536	LVVWD SEE LVVWD TABLE FOR PUMPAGE	20S-60-08	MN	144.8	0.0	METER	
70265	CET CF-15032	TRK LIVING TRUST SEE #67649 FOR PUMPAGE	21S-62-31	QM	1.0	0.0	METER	
70266	CET CF-65396	SERVICE ROCK PRO PCT-75355 APCT-75050,75051	23S-61-19	CM	20.5	0.0	METER	
70267	CET CF-65400	SERVICE ROCK PRO SEE #68889 FOR PUMPAGE	23S-61-19	CM	18.1	0.0	METER	
70272	CET CF-12030	ADAR-BURLA	20S-61-32	QM	4.4	5.0	METER	2011
70400	RVP REFILE ON	MALIBU ESTATES CANCELLED PERMIT #54622	19S-60-29	QM	3.4	3.3	METER	2011
70401	CET CF-24582	BARAJAS PUMPAGE INCLUDES #76063	19S-60-10	QM	1.0	4.1	METER	2011
70412-E	PER GROUNDWATER REMEDIATION	7-ELEVEN NOT IN USE	21S-61-03	EC	21.7	0.0	FIELD	02-21-12
70414-E	PER GROUNDWATER REMEDIATION	7-ELEVEN NOT IN USE	20S-61-27	EC	21.7	0.0	FIELD	02-23-12
70419	PER CF-64851	COCKRELL ESTATE APCT-74910 WNV, POU VACANT	19S-60-29	QM	5.9	0.0	FIELD	02-22-12
70427	PER CF-68291	PARKER SEE #67349 FOR PUMPAGE	20S-60-04	QM	2.0	0.0	METER	
70437	RVP	UNGER	19S-59-18	CM	2.0	2.1	METER	2011

2011
LAS VEGAS VALLEY BASIN
GROUND WATER

NUMBER	STA	OWNER OF RECORD	LEGAL	US	DUTY	PUMP11	METHOD	DATE
70443	RVP	DIAMOND SLOAN	23S-61-19	CM	2.0	0.9	METER	2011
	REMARKS	TRUCKING YARD						
70589	CET	SCHUMACHER	22S-62-06	QM	4.0	1.6	METER	2011
	REMARKS	CF-66903						
70626	CET	FREHNER CONSTRUC	23S-60-13	MM	285.0	131.1	METER	2011
	REMARKS	CF-V05814 SEE 75831 FOR DUTY LIST						
70665	CET	SCHERADO	20S-60-02	QM	1.0	0.8	METER	2011
	REMARKS	CF-24582 ALSO HAS DOMESTIC ALLOCATION						
70666	CET	MANETAS	20S-62-21	QM	5.0	4.8	METER	2011
	REMARKS	CF-V07479 DUTY AND PUMPAGE INCLUDES #79895						
70700	PER	BOYER	23S-61-30	CM	2.0	0.0	FIELD	03-05-12
	REMARKS	CF-66812 WNV, STORAGE YARD						
70844	RVP	DIAMOND APEX LLC	19S-63-09	CM	2.0	0.0	FIELD	03-22-12
	REMARKS	ACT-75866-WDR POR WITHDRAWN WNV, EQUIPMENT STORAGE YARD						
70874	RVP	DICKSON	19S-60-05	QM	1.1	0.0	METER	
	REMARKS	REFILE ON CAN POR #62903 SEE #62903 FOR PUMPAGE						
70879	PER	FACCINTO	19S-60-31	QM	1.0	0.0	METER	
	REMARKS	CF-11101 SEE #69118 FOR PUMPAGE						
70905	CET	TRUMAN	19S-60-22	QM	1.0	0.0	METER	
	REMARKS	CF-67457 SEE #67456 FOR PUMPAGE						
70916	CET	THOMAS	22S-60-14	QM	2.0	4.6	METER	2011
	REMARKS	CF-24582						
70968	CET	FREHNER FAMILY	20S-60-06	QM	1.0	0.0	METER	
	REMARKS	CF-14468 SEE #56914 FOR PUMPAGE						
71025	CET	MCGINTY	19S-60-14	QM	4.5	0.0	METER	
	REMARKS	CF-15580 SEE #65198 FOR PUMPAGE						
71067	CET	CHURCH	19S-60-14	QM	2.0	0.0	METER	
	REMARKS	CF-26811 SEE #65198 FOR PUMPAGE						
71068	CET	SMITH & TOOMEY	20S-60-04	QM	11.0	12.9	METER	2011
	REMARKS	CF-26811 DUTY AND PUMPAGE INCLUDES #79802,80194,80195						
71088	PER	HUGHES	22S-62-06	QM	1.9	0.0	METER	
	REMARKS	CF-10367 SEE #60411 FOR PUMPAGE						
71089	RVP	THOMAS	19S-59-36	QM	2.2	0.0	METER	
	REMARKS	REFILE ON CANCELLED PERMIT #55690 SEE #68169 FOR PUMPAGE						

2011
LAS VEGAS VALLEY BASIN
GROUND WATER

NUMBER	STA	OWNER OF RECORD	LEGAL	US	DUTY	PUMP11	METHOD	DATE
71090	CET CF-64851	SMITH WELL PLUGGED	20S-61-20	QM	7.9	0.0	METER	2011
71155	RVP PUMPAGE INCLUDES #74401	MELL	23S-61-17	CM	2.0	3.6	METER	2011
71236	CET CF-42782	RUFFIN VEGAS, LL ACT-76933	21S-61-09	QM	86.7	0.0	METER	2011
71262	CET CF-V07656	TRUMAN PCT-77657	19S-60-22	QM	3.0	0.0	METER	
		SEE #67456	FOR PUMPAGE					
71292	PER CF-15032	SIROONIAN APCT-81164	21S-60-36	QM	1.0	0.0	METER	
		SEE #57449	FOR PUMPAGE					
71330	RVP	COX COMMUNICATIO	22S-60-22	CM	0.7	0.3	METER	2011
71339	RVP WV, NO METER, POU VACANT	VOSKO FAMILY TRU	23S-61-19	CM	2.0	0.0	FIELD	03-05-12
71366	PER CF-24582	KNEPPER SEE #67649	21S-62-31	QM	1.0	0.0	METER	
		FOR PUMPAGE						
71370	PER CF-64851	FACCINTO JR. FAM SEE #69118	19S-60-31	QM	2.0	0.0	METER	
		FOR PUMPAGE						
71385	PER CF-70102	LAS VEGAS PAVING SEE #60224	22S-60-26	ID	140.0	0.0	METER	
		FOR PUMPAGE						
71450	CET CF-69058	M&M LLC SEE #64358	23S-61-08	CM	2.0	0.0	METER	
		FOR PUMPAGE						
71451	CET CF-63187	M&M LLC SEE #64358	23S-61-08	CM	2.0	0.0	METER	
		FOR PUMPAGE						
71524	CET CF-25541	ALLEN PUMPAGE INCLUDES #76982	21S-60-36	QM	1.6	2.3	METER	2011
71576	PER CF-28182	FORD FAMILY TRUS	21S-62-30	SW	1.5	3.1	METER	2011
71590	CET CF-65397	SIERRA READY MIX DUTY AND PUMP INCLS	23S-61-19	CM	44.3	12.3	METER	2011
		71591, 592, 74499, 74500, 80725T, 80933T						
71591	CET CF-65398	SIERRA READY MIX SEE #71590	23S-61-19	CM	0.0	0.0	METER	
		FOR DUTY AND PUMPAGE						
71592	CET CF-65399	SIERRA READY MIX CT-80933-T	23S-61-19	CM	0.0	0.0	METER	
		SEE #71590	FOR DUTY AND PUMPAGE					

2011
LAS VEGAS VALLEY BASIN
GROUND WATER

NUMBER	STA	OWNER OF RECORD	LEGAL	US	DUTY	PUMP11	METHOD	DATE
71613	CET	DAVIS	19S-60-30	QM	2.0	0.0	METER	
	CF-51764	SEE #68717 FOR PUMPAGE						
71753	CET	FREHNER CONSTRUC	23S-60-13	MM	0.0	0.0	METER	
	CF-V07656	SEE #70626 FOR DUTY AND #61720 FOR PUMPAGE						
71754	CET	FREHNER CONSTRUC	23S-60-24	MI	0.0	0.0	METER	
	CF-V07656	SEE #70626 FOR DUTY AND #54172 FOR PUMPAGE						
71755	CET	FREHNER CONSTRUC	23S-60-13	MI	0.0	159.0	METER	2011
	CF-V07656	SEE #70626 FOR DUTY, PUMP INC 72090,73297,74493,75831						
71767	PER	DOWNEAST, LLC	20S-62-33	QM	1.0	0.6	METER	2011
	CF-64851							
71770	CET	RHODES	21S-60-12	IR	2.5	0.0	FIELD	03-02-12
	CF-48036	WELL PLUGGED, SCHOOL BUILT ON POU						
71806	CET	MASSENA	21S-62-19	QM	2.0	0.0	METER	
	CF-55851	SEE #67830 FOR PUMPAGE						
71844	PER	GEMINI 5 FAMILY	19S-60-29	QM	4.0	0.0	METER	
	CF-68493	PCT-79483 SEE #57521 FOR PUMPAGE						
71908	CET	MANDALAY CORP.	21S-61-29	QM	66.9	23.4	METER	2011
	CF-59047	DUTY AND PUMPAGE INCLUDES #71908-71912						
71909	CET	MANDALAY CORP	21S-61-29	QM	0.0	0.0	METER	
	CF-64874	SEE #71908 FOR DUTY AND PUMPAGE						
71910	CET	MANDALAY CORP	21S-61-29	QM	0.0	0.0	METER	
	CF-64875	SEE #71908 FOR DUTY AND PUMPAGE						
71911	CET	MANDALAY CORP	21S-61-29	QM	0.0	0.0	METER	
	CF-25324	SEE #71908 FOR DUTY AND PUMPAGE						
71912	CET	MANDALAY CORP	21S-61-29	QM	0.0	0.0	METER	
	CF-64876	SEE #71908 FOR DUTY AND PUMPAGE						
71944	CET	MCMAMEE FAMILY	19S-60-09	QM	15.0	31.2	METER	2011
	CF-56387	PUMPAGE INCLUDES #72179						
71980	CET	WYNN GOLF, LLC	21S-61-16	RC	108.6	0.0	METER	
	CF-69515	SEE #69513 FOR PUMPAGE						
71981	CET	WYNN GOLF, LLC	21S-61-16	RC	211.4	0.0	METER	
	CF-69516	SEE #69514 FOR PUMPAGE						
72076	PER	NEVADA COIN MART	19S-57-28	QM	13.8	0.0	FIELD	02-17-12
	CF-62595	PUMPAGE INCLUDES #72077 NOT IN USE						

2011
LAS VEGAS VALLEY BASIN
GROUND WATER

NUMBER	STA	OWNER OF RECORD	LEGAL	US	DUTY	PUMP11	METHOD	DATE
72818	PER CF-V07479	FORD FAMILY TRUS	21S-62-30	IR	2.5	6.6	METER	2011
72900-E	PER GROUNDWATER REMEDIATION	AMERICAN PACIFIC WV, IN USE	21S-62-35	EC	724.0	150.6	FIELD	03-05-12
72952	PER CF-11158	STRODEL TRUST	22S-63-09	QM	1.0	0.8	METER	2011
72982-E	PER GROUNDWATER REMEDIATION	AMERICAN PACIFIC WORKS VISIBLE IN USE	21S-62-36	EC	238.9	65.4	FIELD	03-05-12
72983-E	PER GROUNDWATER REMEDIATION	AMERICAN PACIFIC WORKS VISIBLE IN USE	21S-62-36	EC	123.1	7.6	FIELD	03-05-12
73045	CET CF-11728	LVVWD SEE LVVWD TABLE FOR PUMPAGE	20S-60-08	MN	14.5	0.0	METER	
73051	PER CF-61871	CROCKETT TRUST	22S-60-14	QM	3.0	5.7	METER	2011
73110	PER CF-10474	DFA, LLC	22S-61-20	IR	10.0	8.0	METER	2011
73206	PER CF-61192	BK FAMILY TRUST	19S-60-32	QM	2.0	2.7	METER	2011
73280	CET CF-11158	GORDON SEE #61063 FOR PUMPAGE	19S-60-29	QM	1.0	0.0	METER	
73297	CET CF-V05814	FREHNER CONSTRUC SEE #70626 FOR DUTY AND #71755 FOR PUMPAGE	23S-60-13	MM	0.0	0.0	METER	
73333	PER CF-14145	CLARK COUNTY SEE #24050 FOR PUMPAGE	22S-61-01	RC	0.2	0.0	METER	
73335	PER CF-52178	SOUTHWEST DESERT APCT-79481 SEE #65471 FOR PUMPAGE	19S-60-32	QM	5.0	0.0	METER	
73348	RVP	MILLER	23S-61-19	CM	2.0	0.0	METER	2011
73414	PER CF-11158	LUKEY'S TRUST	19S-60-26	QM	2.0	2.5	METER	2011
73425	CET CF-12227	DURKIN PCT-74657,74915,76740	22S-61-30	QM	9.4	2.3	METER	2011
73489	RVP REFILE ON	CLEGG CANCELLED PERMIT #55392 SEE #68152 FOR PUMPAGE	20S-60-05	QM	2.2	0.0	METER	

2011
LAS VEGAS VALLEY BASIN
GROUND WATER

NUMBER	STA	OWNER OF RECORD	LEGAL	US	DUTY	PUMP11	METHOD	DATE
73526	CET	FREHNER CONSTRUC	23S-60-13	MI	0.0	19.0	METER	2011
	CF-67692	SEE #70626 FOR DUTY, PUMP INC						
73566	RVP	ERSKINE	22S-59-15	CM	1.9	0.0	FIELD	03-02-12
	WNV							
73658	PER	RINKER MATERIALS	23S-61-30	ID	122.0	16.9	METER	2011
	CF-56228							
73684	CET	COOPER	19S-60-22	QM	18.6	17.0	METER	2011
	CF-10940	APCT-75111,75112T						
73687	RVP	SALHANICK TRUST	20S-60-10	QM	4.5	2.9	METER	2011
	REFILE ON	CANCELED PERMIT #47481						
73692	RVP	FORD FAMILY TRUS	21S-62-30	IR	20.0	12.1	METER	2011
	SHALLOW AQUIFER	DUTY AND PUMPAGE INCLUDES #73693						
73693	RVP	FORD FAMILY TRUS	21S-62-30	IR	0.0	0.0	METER	
	SHALLOW AQUIFER	SEE #73693 FOR DUTY AND PUMPAGE						
73784	PER	COUNTY OF CLARK	22S-61-01	RC	9.1	0.0	METER	
	CF-69295	SEE #24050 FOR PUMPAGE						
73814	CET	TENAYA/REISS	19S-60-27	QM	1.0	0.0	METER	
	CF-24582	SEE #61406 FOR PUMPAGE						
74069	CET	RUSSEL FAMILY TR	22S-61-16	QM	1.0	0.0	METER	
	CF-68548	SEE #66487 FOR PUMPAGE						
74089	CET	LVVWD	20S-60-08	MN	2.6	0.0	METER	
	CF-14145	SEE LVVWD TABLE FOR PUMPAGE						
74118	PER	ESSAYIAN	19S-59-09	QM	2.3	0.0	FIELD	02-17-12
	CF-11158	WNV, POU VACANT						
74235	CET	HURLEY	22S-60-23	CM	8.0	0.0	METER	
	CF-63457	SEE #65647 FOR PUMPAGE						
74236	PER	ARTESIAN	22S-60-23	CM	7.0	0.0	METER	
	CF-63457	SEE #62993 FOR PUMPAGE						
74238	PER	PALAMINO WATER	20S-61-32	QM	4.0	6.2	METER	2011
	CF-13298	PUMPAGE INCLUDES #74239						
74239	PER	PALAMINO WATER	20S-61-32	QM	2.2	0.0	METER	
	CF-13298	SEE #74238 FOR PUMPAGE						
74248	PER	FREHNER CONSTRUC	23S-60-13	MI	0.0	0.0	METER	
	CF-71014	SEE #70626 FOR DUTY, SEE #73526 FOR PUMPAGE						

2011
LAS VEGAS VALLEY BASIN
GROUND WATER

NUMBER	STA	OWNER OF RECORD	LEGAL	US	DUTY	PUMP11	METHOD	DATE
74250	PER CF-68624	FREHNER CONSTRUC	23S-60-13	MI	0.0	0.0	METER	
		SEE #70626 FOR DUTY, SEE #73526 FOR PUMPAGE						
74251	CET CF-68459	FREHNER CONSTRUC	23S-60-13	MI	0.0	0.0	METER	
		SEE #70626 FOR DUTY, SEE #73526 FOR PUMPAGE						
74269	CET CF-67972	HESSELGESSER	21S-60-26	QM	4.0	2.8	METER	2011
74305	CET CF-68254	RICHLIN	19S-60-14	QM	3.0	0.0	METER	
		SEE #65198 FOR PUMPAGE						
74401	CET CF-69325	MELL	23S-61-17	QM	1.0	0.0	METER	
		SEE #71155 FOR PUMPAGE						
74431	CET CF-58052	BRYAN	20S-62-20	QM	2.0	9.5	METER	2011
		PUMPAGE INCLUDES 74432,74433						
74432	CET CF-62399	BRYAN	20S-62-20	QM	3.0	0.0	METER	
		SEE #74431 FOR PUMPAGE						
74433	PER CF-67131	WILLIAMS	20S-62-20	IR	4.6	0.0	METER	
		ACT-79244 SEE #74431 FOR PUMPAGE						
74493	CET CF-70626	FREHNER CONSTRUC	23S-60-13	MM	0.0	0.0	METER	2011
		SEE #70626 FOR DUTY, SEE #71755 FOR PUMPAGE						
74499	PER CF-15334	SIERRA READY MIX	23S-61-19	CM	0.0	0.0	METER	
		SEE #71590 FOR DUTY AND PUMPAGE						
74500	PER CF-47244	SIERRA READY MIX	23S-61-19	CM	0.0	0.0	METER	
		SEE #71590 FOR DUTY AND PUMPAGE						
74505	RVP	ALEXANDER	22S-60-23	CM	2.0	1.0	METER	2011
74541	PER CF-67954	SEAGER	22S-60-16	QM	1.0	0.0	METER	
		SEE #69110 FOR PUMPAGE						
74549	PER CF-68494	SOUTHWEST DESERT	19S-60-29	QM	0.5	0.0	METER	
		APCT-78571 SEE #57521 FOR PUMPAGE						
74550	PER CF-52177	SOUTHWEST DESERT	19S-60-29	QM	1.0	0.0	METER	
		SEE #57521 FOR PUMPAGE						
74647	RVP	DIAMOND APEX LLC	19S-63-09	CM	2.0	0.0	METER	2011
74657	CET CF-73425	STEIN & LEE	19S-60-36	QM	2.0	0.9	METER	2011

2011
LAS VEGAS VALLEY BASIN
GROUND WATER

NUMBER	STA	OWNER OF RECORD	LEGAL	US	DUTY	PUMP11	METHOD	DATE
74658	RVP	PRATER	19S-60-26	QM	2.2	2.0	METER	2011
		REFILE ON CANCELLED PERMIT	50583					
74690	RVP	WILLIAMS	19S-60-24	QM	2.2	1.9	METER	2011
		REFILE ON CANCELLED PERMIT	#56166					
74756	PER	BROOKSBY	20S-60-06	QM	1.0	0.0	METER	
		CF-61556 SEE #63185 FOR PUMPAGE						
74902	CET	WORTMAN FAMILY	22S-61-07	QM	2.0	9.5	METER	2011
		CF-67213 PUMPAGE INCLUDES	#75644					
74915	PER	LIPP	19S-60-32	QM	3.0	0.0	METER	
		CF-73425 SEE #57502 FOR PUMPAGE						
74978	CET	DAVIS	19S-60-31	QM	2.8	0.0	METER	
		CF-15083 APCT-79203 SEE #57520 FOR PUMPAGE						
75038-E	PER	NEVADA POWER	21S-62-28	EC	0.0	0.0	FIELD	
		GROUNDWATER REMEDIATION SEE #67705-E FOR DUTY AND PUMPAGE						
75039-E	PER	NEVADA POWER	21S-62-28	EC	0.0	0.0	FIELD	
		GROUNDWATER REMEDIATION SEE #67705-E FOR DUTY AND PUMPAGE						
75052	PER	ARTESIAN INVESTM	19S-60-34	IR	6.7	3.3	FIELD	02-22-12
		CF-63457 1 AH ON LVVWD						
75115	RVP	GRIMES	22S-60-22	QM	2.2	0.7	METER	2011
		REFILE ON CANCELLED PERMIT #54488 DUTY & PUMPAGE INCLUDES #77058						
75182	RVP	PRICE	19S-60-12	QM	2.2	3.2	METER	2011
		REFILE FOR CANCELLED PERMIT NO. 57075						
75184	CET	NU-POWER	22S-60-16	QM	1.0	2.7	METER	2011
		CF-24582 ALSO HAS DOMESTIC ALLOCATION 1AH						
75278	RVP	NEAGLE	22S-60-22	QM	4.5	6.6	METER	2011
		REFILE CANCELLED PERMIT #55236						
75355	PER	NEVADA READY MIX	19S-59-36	MI	12.0	0.0	METER	
		CF-70266 SEE #50096 FOR PUMPAGE						
75440	CET	DEAN	21S-60-26	QM	2.4	2.5	METER	2011
		CF-68417						
75441	CET	DEAN	21S-60-26	QM	2.4	2.4	METER	2011
		CF-68418						
75462	RVP	RINKER MATERIALS	23S-61-29	MM	122.0	0.0	FIELD	03-05-12
		CF-56228 WNV						

2011
LAS VEGAS VALLEY BASIN
GROUND WATER

NUMBER	STA	OWNER OF RECORD	LEGAL	US	DUTY	PUMP11	METHOD	DATE
75634	CET	TRUMAN	19S-60-22	IR	3.0	0.0	METER	
	CF-45668	SEE #67455 FOR PUMPAGE						
75644	CET	WORTMAN FAMILY	22S-61-07	QM	4.0	0.0	METER	
	CF-68207	SEE #74902 FOR PUMPAGE						
75648	PER	BELLAGIO, LLC	21S-61-20	RC	76.8	0.0	FIELD	03-01-12
	CF-61903	CITY CENTER PROJECT WNV						
75776	RVP	RAWSON	22S-61-17	QM	2.2	0.0	METER	
		REFILE ON CANCELED PERMIT #54588						
		SEE #70154 FOR PUMPAGE						
75831	PER	FREHNER CONSTRUC	23S-60-13	MM	0.0	0.0	METER	
	CF-70404	CT-81198-T SEE #70626 FOR DUTY, SEE #71755 FOR PUMPAGE						
75834	PER	ROLOFSON	19S-60-30	QM	1.0	2.1	METER	2011
	CF-68253							
75867	RVP	DIAMOND APEX LLC	19S-63-09	CM	2.0	7.9	METER	2011
		PUMPAGE INCLUDES #80236 TCD = 16.9 AFA						
76063	PER	BARAJAS	19S-60-10	QM	2.8	0.0	METER	
	CF-15241	SEE #70401 FOR PUMPAGE						
76105	CET	HYDAR 1996 LIVIN	19S-60-22	QM	6.2	11.5	METER	2011
	CF-10940	PUMPAGE INCLUDES #79476						
76254	PER	NEW YORK NEW YOR	21S-61-29	QM	16.9	8.6	METER	2011
	CF-61670							
76268	PER	DEAN	22S-60-22	QM	2.7	0.9	METER	2011
	CF-63548							
76269	PER	KENT	22S-60-22	QM	3.1	5.2	METER	2011
	CF-63549							
76276	PER	DEAN	21S-60-26	QM	3.1	3.0	METER	2011
	CF-63549	PUMPAGE INCLUDES #76277						
76277	PER	DEAN	21S-60-26	QM	2.9	0.0	METER	
	CF-62694	SEE #76276 FOR PUMPAGE						
76278	PER	DEAN	21S-60-35	QM	4.3	5.1	METER	2011
	CF-62694	PUMPAGE INCLUDES #76279						
76279	PER	DEAN	21S-60-35	QM	4.6	0.0	METER	
	CF-63549	SEE #76278 FOR PUMPAGE						
76313	CET	NEL	20S-60-31	QM	35.5	0.0	METER	
	CF-62556	SEE #60739 FOR PUMPAGE						

2011
LAS VEGAS VALLEY BASIN
GROUND WATER

NUMBER	STA	OWNER OF RECORD	LEGAL	US	DUTY	PUMP11	METHOD	DATE
76314	CET	NEL	20S-60-31	QM	27.0	0.0	METER	
	CF-54667	SEE #60739 FOR PUMPAGE						
76386	PER	GONZALES	20S-60-06	QM	2.9	0.0	METER	
	CF-11158	SEE #63185 FOR PUMPAGE						
76506	CET	CASEY	19S-60-33	QM	2.0	2.8	METER	2011
	CF-67888							
76538	CET	BAUGHMAN FAMILY	22S-62-06	QM	3.0	0.0	METER	
	CF-52722	SEE #60411 FOR PUMPAGE						
76693	PER	BREAZ	19S-59-36	QM	5.0	0.7	METER	2011
	CF-68920							
76740	PER	RAINBOW CANYON	23S-61-19	QM	0.5	0.5	METER	2011
	CF-73425	CT-80165 PUMP INCL #81083-T, 81084-T, 81085-T, & 81086-T						
76851	CET	MILAN T. TRUST	21S-60-26	QM	3.1	0.0	METER	
	CF-68877	SEE #68550 FOR PUMPAGE						
76913	RVP	HASTY	22S-60-24	QM	4.5	7.2	METER	2011
	REFILE ON	CANCELLED PERMIT 53789						
76982	CET	ALLEN REVOCABLE	21S-60-36	QM	1.0	0.0	METER	
	CF-71311	SEE #71524 FOR PUMPAGE						
76983	PER	ORAVEC FAMILY TR	19S-59-09	QM	2.0	0.0	FIELD	02-17-12
	CF-71311	WNV, HORSE CORAL						
77031	PER	KYLE CANYON WATE	19S-56-25	MN	85.5	11.3	METER	2011
	CF-62265	ECHO 5 WELL						
77058	RVP	BOTTORFF	22S-60-22	QM	0.0	0.0	METER	
	REFILE ON	CANCELLED PERMIT 68413 SEE #75115 FOR DUTY & PUMPAGE						
77060	PER	DIBIASE LIMITED	19S-60-23	CM	15.1	0.0	METER	
	CF-42009	SEE #63003 FOR PUMPAGE						
77085	PER	WYNN GOLF, LLC	21S-61-16	CM	0.0	0.0	METER	
	CF-69517	SEE #69517 FOR DUTY AND PUMPAGE						
77184	PER	VENETIAN CASINO	21S-61-16	QM	1.6	0.0	METER	
	CF-15726	SEE #64582 FOR PUMPAGE						
77188	PER	THE DUKE HAFFIN	22S-61-20	QM	2.0	0.0	METER	
	CF-67954	SEE #57542 FOR PUMPAGE						
77215	PER	COSTELLO FAMILY	22S-61-07	QM	1.9	0.0	METER	
	CF-64851	SEE #69111 FOR PUMPAGE						

2011
LAS VEGAS VALLEY BASIN
GROUND WATER

NUMBER	STA	OWNER OF RECORD	LEGAL	US	DUTY	PUMP11	METHOD	DATE
77223	PER CF-62556	USFS SEE #62556 FOR PUMPAGE	19S-57-28	QM	40.0	0.0	METER	
77268-E	PER GROUNDWATER REMEDIATION	CONOCO PHILLIPS WORKS VISIBLE	20S-61-28	EC	78.2	0.8	FIELD	02-23-12
77379	PER CF-73167	LARSON D & P INC #77380	23S-61-09	CM	7.4	4.7	METER	2011
			1 AH, LARGE LAWN,				AIR RESCUE FACILITY	
77380	PER CF-73166	LARSON SEE #77379 FOR DUTY AND PUMPAGE	23S-61-09	CM	0.0	0.0	METER	
77416	RVP WV, PAINTBALL FACILITY,	COMBATZONE PAINT NO METER	23S-61-17	CM	1.0	0.1	METER	2011
77435	PER CF-67954	WISZT 1 AH	22S-60-16	QM	0.0	1.2	METER	2011
77497	PER CF-11428	BEHNEN WV, IN USE 1AH, LANDSCAPING	21S-61-04	QM	8.0	4.0	FIELD	03-22-12
77544	PER CF-71367	BECKER TRUST SEE #54492 FOR PUMPAGE	22S-60-22	CM	6.2	0.0	METER	
77568	RVP SEE #55253 FOR PUMPAGE	ROARK REFILE ON POR CANCELLED PERMIT #55253	22S-60-15	QM	1.1	0.0	METER	
77657	PER CF-71262	TRUMAN & MELDRUM SEE #64886 FOR PUMPAGE	22S-60-23	CM	1.0	0.0	METER	
77672	PER CF-73292	BUDDY'S LP SEE #62484 FOR PUMPAGE	23S-61-17	CM	3.0	0.0	METER	
77688	PER CF-72230	SBC REO, LLC SEE #71417 FOR PUMPAGE	19S-60-22	QM	3.5	0.0	METER	
77721	RVP 1 AH	BELLIVEAU TRUST	19S-60-30	CM	2.0	0.9	METER	2011
77727	PER CF-75868	DIAMOND APEX, LL APCT-79054 PUMPAGE INCLUDES #77728	19S-63-05	CM	19.0	0.0	FIELD	03-22-12
							WNV, POU VACANT	
77728	PER CF-75869	DIAMOND APEX, LL SEE #77727 FOR PUMPAGE	19S-63-05	CM	25.0	0.0	FIELD	
77730	PER CF-73223	COMBS SEE #24713 FOR DUTY AND PUMPAGE	19S-61-26	QM	0.0	0.0	METER	
77973	CET CF-69109	DESERT OAK HOMES	22S-60-16	QM	4.0	8.0	METER	2011

2011
LAS VEGAS VALLEY BASIN
GROUND WATER

NUMBER	STA	OWNER OF RECORD	LEGAL	US	DUTY	PUMP11	METHOD	DATE
77978	PER CF-14563	RICHARDSON SEE #10784 FOR	20S-61-20	QM	0.0	0.0	METER	
78072	PER CF-71263	COMBS SEE #24713 FOR	19S-61-26	QM	0.0	0.0	METER	
78210	CET CF-13298	MCDONALD - HUNT 1 AH	20S-61-32	QM	5.2	6.1	METER	2011
78224	PER CF-12030	COMBS SEE #24713 FOR	19S-61-26	QM	0.0	0.0	METER	
78313	PER CF-56688	UNION PACIFIC SEE #61719 FOR	19S-62-29	RR	0.0	0.0	METER	
78441	CET CF-71311	WORTMAN FAMILY SEE #74902 FOR	22S-61-07	QM	1.4	0.0	METER	
78442	CET CF-74119	WORTMAN FAMILY SEE #74902 FOR	22S-61-07	QM	2.0	0.0	METER	
78618	RVP REFILE ON	PEBBLE WEST CANCELLED PERMIT #64057, SEE #69030 FOR	22S-60-23	QM	3.4	0.0	METER	
78651	PER CF-70018	HALLEWELL	21S-62-03	QM	3.0	4.2	METER	2011
78666	RVP REFILE ON	KRUMME CANCELLED PERMIT #54628	19S-60-29	QM	4.5	6.4	METER	2011
78813	PER CF-75232	MELDRUM FAMILY 1 LARGE HOME	22S-61-01	QM	5.2	3.0	METER	2011
78888	PER CF-45668	RLM NEVADA VENTU DUTY AND PUMPAGE INCLUDES #78889	19S-59-36	MM	108.6	102.0	METER	2011
78889	PER CF-10940	RLM NEVADA VENTU SEE #78888 FOR	19S-59-36	MM	0.0	0.0	METER	
78904	PER DIV RATE ONLY,	U.S. FISH & WILD SEE #V07605 FOR	17S-59-34	QM	0.0	0.0	FIELD	03-30-12
78924-E	PER GROUNDWATER REMEDIATION	PILGER IN USE	21S-61-32	EC	8.7	2.1	FIELD	04-03-12
79016-E	PER GROUNDWATER REMEDIATION	BARRETT TRUST IN USE	20S-61-34	EC	50.7	0.1	FIELD	04-03-12
79054	PER CF-77727	STOKER SEE #72636 FOR	22S-59-13	QM	0.0	0.0	METER	

2011
LAS VEGAS VALLEY BASIN
GROUND WATER

NUMBER	STA	OWNER OF RECORD	LEGAL	US	DUTY	PUMP11	METHOD	DATE
79146-E	PER	CV PROPCO, LLC	21S-61-20	EC	24.2	5.9	FIELD	03-01-12
	REMARKS	GROUNDWATER REMEDIATION, WORKS VISIBLE, IN USE						
79195	RVP	HANCE	20S-60-05	QM	2.2	3.9	METER	2011
	REMARKS	REFILE ON CANCELLED PERMIT #55668						
79203	PER	DEIRO	19S-60-15	QM	0.0	0.0	METER	
	REMARKS	CF-74978 SEE #68508 FOR DUTY & PUMPAGE						
79476	PER	HYDAR LIVING TRU	19S-60-22	QM	6.2	0.0	METER	
	REMARKS	CF-10940 SEE #76105 FOR PUMPAGE						
79481	PER	SOUTHWEST DESERT	19S-60-29	QM	2.5	0.0	METER	
	REMARKS	CF-73335 SEE #57518 FOR PUMPAGE						
79482	PER	SOUTHWEST DESERT	19S-60-29	QM	3.6	0.0	METER	
	REMARKS	CF-73336 SEE #57518 FOR PUMPAGE						
79483	PER	SOUTHWEST DESERT	19S-60-29	QM	2.0	0.0	METER	
	REMARKS	CF-71844 SEE #57518 FOR PUMPAGE						
79542-E	PER	SOMERSET SHOPPIN	21S-61-09	EC	242.0	44.5	FIELD	02-24-12
	REMARKS	GROUNDWATER REMEDIATION, WORKS VISIBLE, IN USE						
79635	PER	BROOKSHIRE	19S-60-23	DO	2.0	1.0	FIELD	02-22-12
	REMARKS	CF-12227 1 AH, BARN						
79639-E	PER	BIG DADDY'S OIL	21S-61-21	EC	16.7	1.4	FIELD	03-01-12
	REMARKS	GROUNDWATER REMEDIATION, WORKS VISIBLE, IN USE						
79760	PER	DIBIASIE	22S-61-12	CM	128.9	24.7	METER	2011
	REMARKS	CF-73108 DUTY INCL 79761,2,3,79814,5,6,7 PUMP INCL 79763,815,816						
79761	PER	DIBIASE	22S-61-12	CM	0.0	80.9	METER	2011
	REMARKS	SEE #79760 FOR DUTY PUMPAGE INCLUDES #79762,79814,79817						
79762	PER	SS TRUST	22S-61-12	IR	0.0	0.0	METER	
	REMARKS	CF-57901 SEE #79760 FOR DUTY, SEE #79761 FOR PUMPAGE						
79763	PER	SS TRUST	22S-61-12	IR	0.0	0.0	METER	
	REMARKS	DIVERSION RATE ONLY SEE #79760 FOR DUTY AND PUMPAGE						
79793	PER	PASQUALOTTO	21S-60-35	DO	1.0	0.0	FIELD	03-02-12
	REMARKS	CF-75662 1 AH UNDER CONSTRUCTION						
79802	PER	CHAD OWENS SMITH	20S-60-04	DO	0.0	0.0	METER	
	REMARKS	CF-15650 SEE #71068 FOR DUTY AND PUMPAGE						
79803	PER	HOWARD OWEN KLIN	19S-60-29	DO	2.0	0.0	METER	
	REMARKS	CF-15650 SEE #57480 FOR PUMPAGE						

2011
LAS VEGAS VALLEY BASIN
GROUND WATER

NUMBER	STA	OWNER OF RECORD	LEGAL	US	DUTY	PUMP11	METHOD	DATE
79814	PER CF-42175	PALM MORTUARY SEE #79760 FOR	22S-61-12	CM	0.0	0.0	METER	
		DUTY, SEE #79761 FOR						
79815	PER DIVERSION	PALM MORTUARY RATE ONLY SEE #79760 FOR	22S-61-12	CM	0.0	0.0	METER	
		DUTY AND PUMPAGE						
79816	PER CF-42176	PALM MORTUARY SEE #79760 FOR	22S-61-12	CM	0.0	0.0	METER	
		DUTY AND PUMPAGE						
79817	PER SEE #79760	PALM MORTUARY FOR DUTY, SEE #79761 FOR	22S-61-12	CM	0.0	0.0	METER	
		PUMPAGE						
79835-E	PER GROUNDWATER	SOMERSET SHOPPIN REMEDICATION IN USE	21S-61-09	EC	84.0	2.9	FIELD	02-24-12
79836-E	PER GROUNDWATER	SOMERSET SHOPPIN REMEDICATION IN USE	21S-61-09	EC	84.0	4.0	FIELD	02-24-12
79866-E	PER GROUNDWATER	NV ENVIRONMENTAL REMEDICATION DUTY AND PUMPAGE	22S-62-12	EC	740.0	0.0	FIELD	02-24-12
								INCL 79867-E & 79868-E
79867-E	PER GROUNDWATER	NV ENVIRONMENTAL REMEDICATION SEE #79866-E FOR	21S-62-36	EC	0.0	0.0	FIELD	
		DUTY AND PUMPAGE						
79868-E	PER GROUNDWATER	NV ENVIRONMENTAL REMEDICATION SEE #79866-E FOR	21S-62-36	EC	0.0	0.0	FIELD	
		DUTY AND PUMPAGE						
79894	PER CF-09653	COMBS SEE #24713 FOR	19S-61-26	CM	0.0	0.0	METER	
		DUTY AND PUMPAGE						
79895	PER CF-09653	MANETAS SEE #70666 FOR	20S-62-21	QM	0.0	0.0	METER	
		DUTY AND PUMPAGE						
79950	RVP REPLACES	HATCHELL CANCELLED PERMIT #52603 SEE #66167 FOR	20S-60-06	DO	1.1	0.0	METER	
		PUMPAGE						
79951	PER CF-64835	EDWARDS & EGIDIO SEE #66167 FOR	20S-60-06	QM	2.0	0.0	METER	
		PUMPAGE						
80046	PER CF-27392	NORTH LAS VEGAS SEE NLV TABLE FOR	20S-60-12	MN	66.2	0.0	METER	
		PUMPAGE						
80047	PER CF-58327	NORTH LAS VEGAS SEE NLV TABLE FOR	20S-60-12	MN	179.2	0.0	METER	
		PUMPAGE						
80048	PER CF-58328	NORTH LAS VEGAS SEE NLV TABLE FOR	20S-60-12	MN	150.0	0.0	METER	
		PUMPAGE						
80049	PER CF-62144	NORTH LAS VEGAS SEE NLV TABLE FOR	20S-60-12	MN	30.7	0.0	METER	
		PUMPAGE						

2011
LAS VEGAS VALLEY BASIN
GROUND WATER

NUMBER	STA	OWNER OF RECORD	LEGAL	US	DUTY	PUMP11	METHOD	DATE
80050	PER CF-62145	NORTH LAS VEGAS SEE NLV TABLE FOR PUMPAGE	20S-60-12	MN	15.3	0.0	METER	
80099-E	PER GROUNDWATER REMEDIATION	KUMIVA GROUP LLC NO WORKS	21S-61-01	EC	16.1	0.0	FIELD	03-05-12
80106	PER CF-74118	CUTHBERTSON 2000 SEE #72781 FOR PUMPAGE	21S-60-36	QM	1.3	0.0	METER	
80151	PER SHALLOW GROUNDWATER	VENETIAN CASINO	21S-61-16	RC	224.0	183.2	FIELD	03-01-12
80165	PER CF-76740	RAINBOW CANYON SEE #67212 FOR PUMPAGE	22S-61-01	QM	39.5	0.0	METER	
80179	PER CF-66629	GALATZ FAMILY LI SEE #46765 FOR PUMPAGE	19S-60-14	CM	1.0	0.0	METER	
80180	PER CF-51860	GALATZ FAMILY LI SEE #66631 FOR PUMPAGE	19S-60-14	CM	4.5	0.0	METER	WELL #4
80181	PER CF-51861	GALATZ SEE #66631 FOR PUMPAGE	19S-60-14	CM	0.9	0.0	METER	WELL #4
80194	PER CF-15650	ALLEY WATER SUPP SEE #71068 FOR DUTY AND PUMPAGE	20S-60-04	QM	0.0	0.0	METER	
80195	PER CF-09653	ALLEY WATER SUPP SEE #71068 FOR DUTY AND PUMPAGE	20S-60-04	QM	0.0	0.0	METER	
80211	RVP CF-74249	FREHNER SEE #70626 FOR DUTY, SEE #61720	23S-60-13	MM	0.0	0.0	METER	FOR PUMPAGE
80236	PER CF-63513	STRATTON SEE #75867 FOR PUMPAGE	19S-63-09	CM	14.9	0.0	METER	
80238	PER CF-15629	LVVWD SEE LVVWD TABLE FOR PUMPAGE	20S-61-31	MN	434.4	0.0	METER	
80239	PER CF-27858	LVVWD SEE LVVWD TABLE FOR PUMPAGE	20S-61-31	MN	190.3	0.0	METER	
80240	PER CF-27859	LVVWD SEE LVVWD TABLE FOR PUMPAGE	20S-61-31	MN	10.1	0.0	METER	
80241	PER CF-36111	LVVWD SEE LVVWD TABLE FOR PUMPAGE	20S-61-30	MN	434.4	0.0	METER	
80242	PER CF-47691	LVVWD SEE LVVWD TABLE FOR PUMPAGE	20S-61-31	MN	723.9	0.0	METER	

2011
LAS VEGAS VALLEY BASIN
GROUND WATER

NUMBER	STA	OWNER OF RECORD	LEGAL	US	DUTY	PUMP11	METHOD	DATE
80243	PER CF-53735	LVVWD SEE LVVWD TABLE FOR PUMPAGE	20S-61-31	MN	289.3	0.0	METER	
80244	PER CF-53918	LVVWD SEE LVVWD TABLE FOR PUMPAGE	20S-61-31	MN	289.3	0.0	METER	
80245	PER CF-55881	LVVWD SEE LVVWD TABLE FOR PUMPAGE	20S-60-15	MN	362.0	0.0	METER	
80246	PER CF-55884	LVVWD SEE LVVWD TABLE FOR PUMPAGE	20S-61-29	MN	108.4	0.0	METER	
80247	PER CF-55885	LVVWD SEE LVVWD TABLE FOR PUMPAGE	20S-61-30	MN	108.4	0.0	METER	
80248	PER CF-55890	LVVWD SEE LVVWD TABLE FOR PUMPAGE	20S-60-15	MN	130.3	0.0	METER	
80249	PER CF-56736	LVVWD SEE LVVWD TABLE FOR PUMPAGE	20S-61-30	MN	683.8	0.0	METER	
80250	PER CF-58258	LVVWD SEE LVVWD TABLE FOR PUMPAGE	20S-60-15	MN	318.5	0.0	METER	
80251	PER CF-58259	LVVWD SEE LVVWD TABLE FOR PUMPAGE	20S-61-29	MN	37.0	0.0	METER	
80253	PER CF-60766	LVVWD SEE LVVWD TABLE FOR PUMPAGE	20S-60-28	MN	10.0	0.0	METER	
80254	PER CF-15650	ALLEY WATER SUPP SEE #24713 FOR DUTY AND PUMPAGE	19S-61-26	CM	0.0	0.0	METER	
80254	PER CF-15650	ALLEY WATER SUPP	19S-61-26	CM	7.6	0.0		
80274	PER CF-74712	ERSKINE SEE #36231 FOR PUMPAGE	21S-61-13	IR	2.0	0.0	METER	
80312	PER CF-73425	EULA WELL ASSOC. SEE #52702 FOR PUMPAGE	19S-60-30	QM	1.0	0.0	METER	
80383	RVP WV, 1 LARGE HOME	VITRUVIAN PROP.	22S-61-30	CM	2.0	1.0	FIELD	03-02-12
80524	PER CF-V07656	PRIMM SEE #67310 FOR PUMPAGE	21S-60-14	QM	2.0	0.0	METER	
80618	PER CF-64141	GALATZ FAMILY LI SEE #66628 FOR PUMPAGE	19S-60-14	CM	3.0	0.0	METER	

2011
LAS VEGAS VALLEY BASIN
GROUND WATER

NUMBER	STA	OWNER OF RECORD	LEGAL	US	DUTY	PUMP11	METHOD	DATE
80619	PER CF-64140	GALATZ SEE #46765 FOR PUMPAGE	19S-60-14	CM WELL #3	9.0	0.0	METER	
80620	PER CF-64146	GALATZ FAMILY LI PUMPAGE INCLUDES #80621	19S-60-14	CM WELL #2	25.8	21.6	METER	2011
80621	PER CF-64147	GALATZ FAMILY LI SEE #80620 FOR PUMPAGE	19S-60-14	CM WELL #2	3.0	0.0	METER	
80622	PER CF-64142	GALATZ FAMILY LI SEE #46765 FOR PUMPAGE	19S-60-14	CM WELL #3	3.0	0.0	METER	
80623	PER CF-64143	GALATZ FAMILY LI SEE #46765 FOR PUMPAGE	19S-60-14	CM WELL #3	16.0	0.0	METER	
80624	PER CF-64144	GALATZ FAMILY LI SEE #66631 FOR PUMPAGE	19S-60-14	CM WELL #4	16.8	0.0	METER	
80625	PER CF-64145	GALATZ FAMILY LI SEE #66631 FOR PUMPAGE	19S-60-14	CM WELL #4	6.0	0.0	METER	
80698	PER CF-13298	MORRIS & PICKERI 1AH, LANDSCAPING	20S-61-32	QM	3.0	1.5	FIELD	03-22-12
80719	PER WNV	BLM	21S-59-08	ID	2.0	0.0	FIELD	03-02-12
80726	PER CF-27962	NORTH LAS VEGAS SEE NLV TABLE FOR PUMPAGE	20S-60-12	MN	20.8	0.0	METER	
80728	PER CF-50752	NORTH LAS VEGAS SEE NLV TABLE FOR PUMPAGE	20S-60-12	MN	84.3	0.0	METER	
80729	PER CF-77697	NORTH LAS VEGAS SEE NLV TABLE FOR PUMPAGE	20S-60-12	MN	75.0	0.0	METER	
80730	PER CF-26175	NORTH LAS VEGAS SEE NLV TABLE FOR PUMPAGE	20S-61-07	MN	225.7	0.0	METER	
80736-E	PER	4-G PROPERTIES GROUNDWATER REMEDIATION IN USE	21S-62-05	EC	241.8	3.2	FIELD	02-24-12
80758	PER CF-63187	HANCOCK NEVADA 1AH	20S-60-06	QM	2.0	1.0	FIELD	02-22-12
80763	PER CF-73425	RAINBOW CANYON GATE LOCKED, 1AH, BARN	22S-60-14	QM	1.0	1.0	FIELD	03-02-12
80940	PER CF-49929	SAKINA ISANI PUMPAGE INCLUDES #80725-T	23S-61-19	QM	6.0	15.2	METER	2011

2011
LAS VEGAS VALLEY BASIN
GROUND WATER

NUMBER	STA	OWNER OF RECORD	LEGAL	US	DUTY	PUMP11	METHOD	DATE
81010-E	PER	KINDER MORGAN	19S-62-33	EC	162.9	1.0	FIELD	02-23-12
REMARKS GROUNDWATER REMEDIATION								
81011-E	PER	KINDER MORGAN	19S-62-33	EC	162.9	1.9	FIELD	02-23-12
REMARKS GROUNDWATER REMEDIATION								
81176-E	PER	7-ELEVEN INC	20S-61-19	EC	47.8	0.0	FIELD	02-23-12
REMARKS GROUNDWATER REMEDIATION								
81290-E	PER	AMERICAN PACIFIC	22S-62-11	EC	361.0	0.0	FIELD	03-05-12
REMARKS GROUNDWATER REMEDIATION NO USE								
81337-E	PER	AMERICAN PACIFIC	22S-62-15	EC	550.0	0.0	FIELD	03-05-12
REMARKS GROUNDWATER REMEDIATION NO USE								
81338-E	PER	AMERICAN PACIFIC	22S-62-11	EC	217.0	0.0	FIELD	03-05-12
REMARKS GROUNDWATER REMEDIATION NO USE								
R-07650	PRO	LAS VEGAS PAIUTE	18S-59-25	MN	2000.0	2608.5	METER	2011
REMARKS PUMP INC AZ1,AZ2,AZ4,AZ5 PUMP 49829,07650=2289AF REMAINDER RECHAR								
V-07479	PRO	WASSERBURGER	22S-62-06	IR	7.1	4.3	METER	2011
REMARKS PCT-67478,69354,69376,70666,72818 APCT-67039 3 AC LAWN & ARENA								
V-07605	PRO	UNITED STATES	17S-59-34	QM	41.0	41.0	FIELD	03-30-12
REMARKS CORN CREEK 3AH,2RV,SHOP & 7 AC IRR DUTY & PUMP INCLUDES #78904								
V-07654	PRO	PRIMM	22S-61-01	IR	81.8	73.5	FIELD	04-05-12
REMARKS 11.3 ACRES DUTY AND PUMPAGE INCLUDES #29747								
V-07819	PRO	GALARDI	20S-61-34	CM	2.0	2.0	FIELD	03-22-12
REMARKS WV 4 OFFICES, BAR CLOSED REPLACES APPLICATION #62030								
V-09032	PRO	PRIMM	22S-61-01	IR	31.1	31.1	FIELD	04-05-12
REMARKS 4.3 ACRES @ 7.24 AC-FT/AC								