USGS Highlights January 2020

USGS

10249300 S TWIN RV NR ROUND MOUNTAIN

USGS
science for a changing world

Jun 7, 2019

10245100 GEYSER CK AT SPGS ORIFICE NR MINERVA

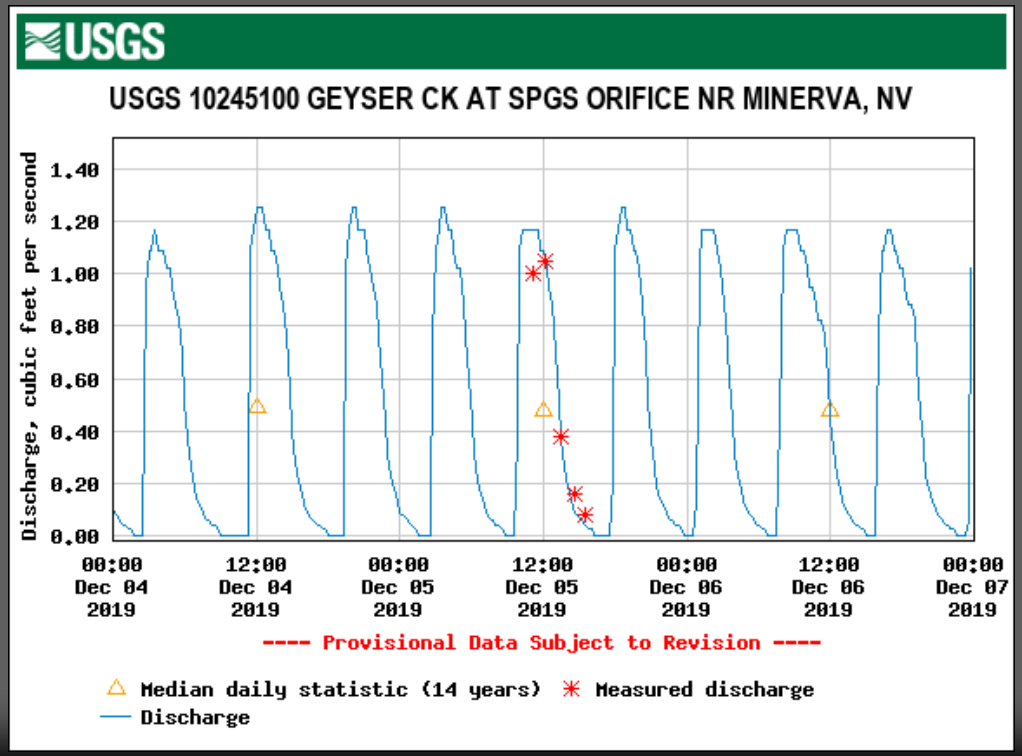

USGS
science for a changing world

10336715 MARLETTE CK NR CARSON CITY

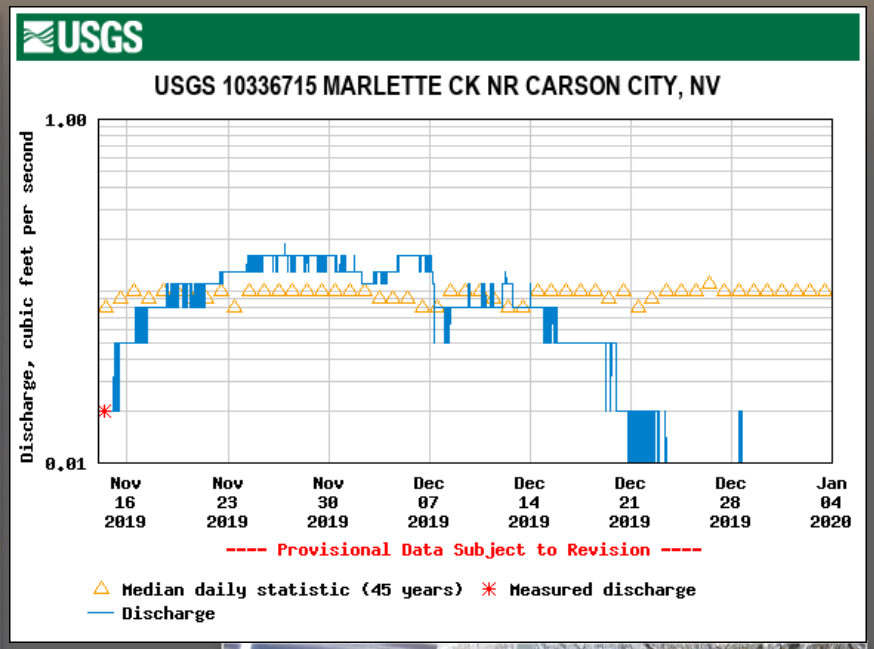

Nov 14, 2019 restarted

USGS
science for a changing world

10301115 WALKER RVR BLW YERINGTON WEIR NR YERINGTON

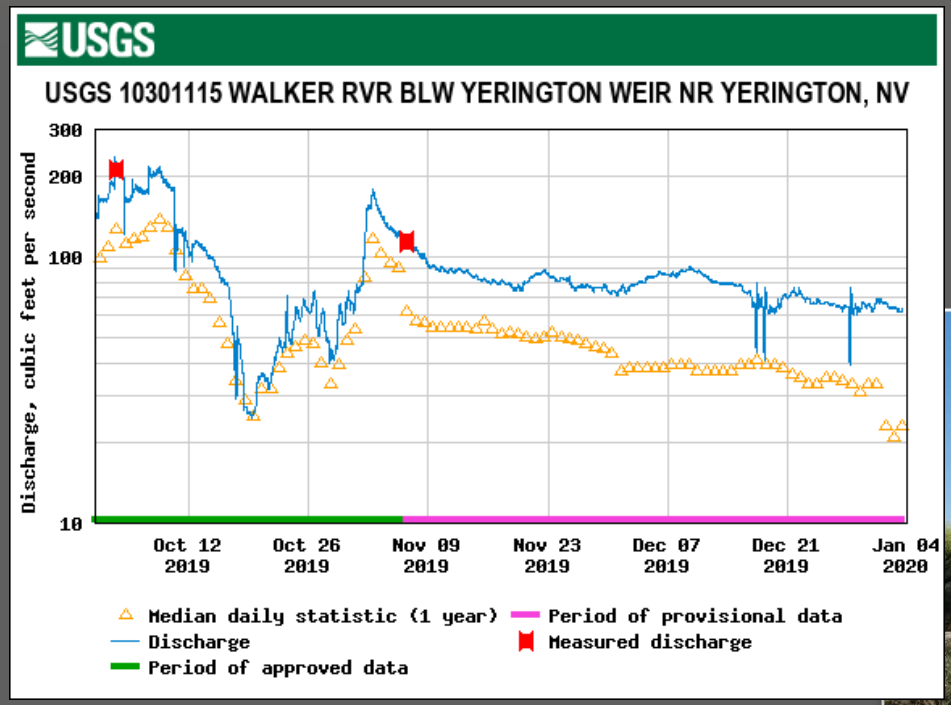

USGS
science for a changing world

MUD SPRINGS WELLS IN EUREKA COUNTY



Wells drilled by USGS Nov 21, 2019
Gage installed Nov 25, 2019

USGS
science for a changing world

10296500 W WALKER RV NR COLEVILLE, CA

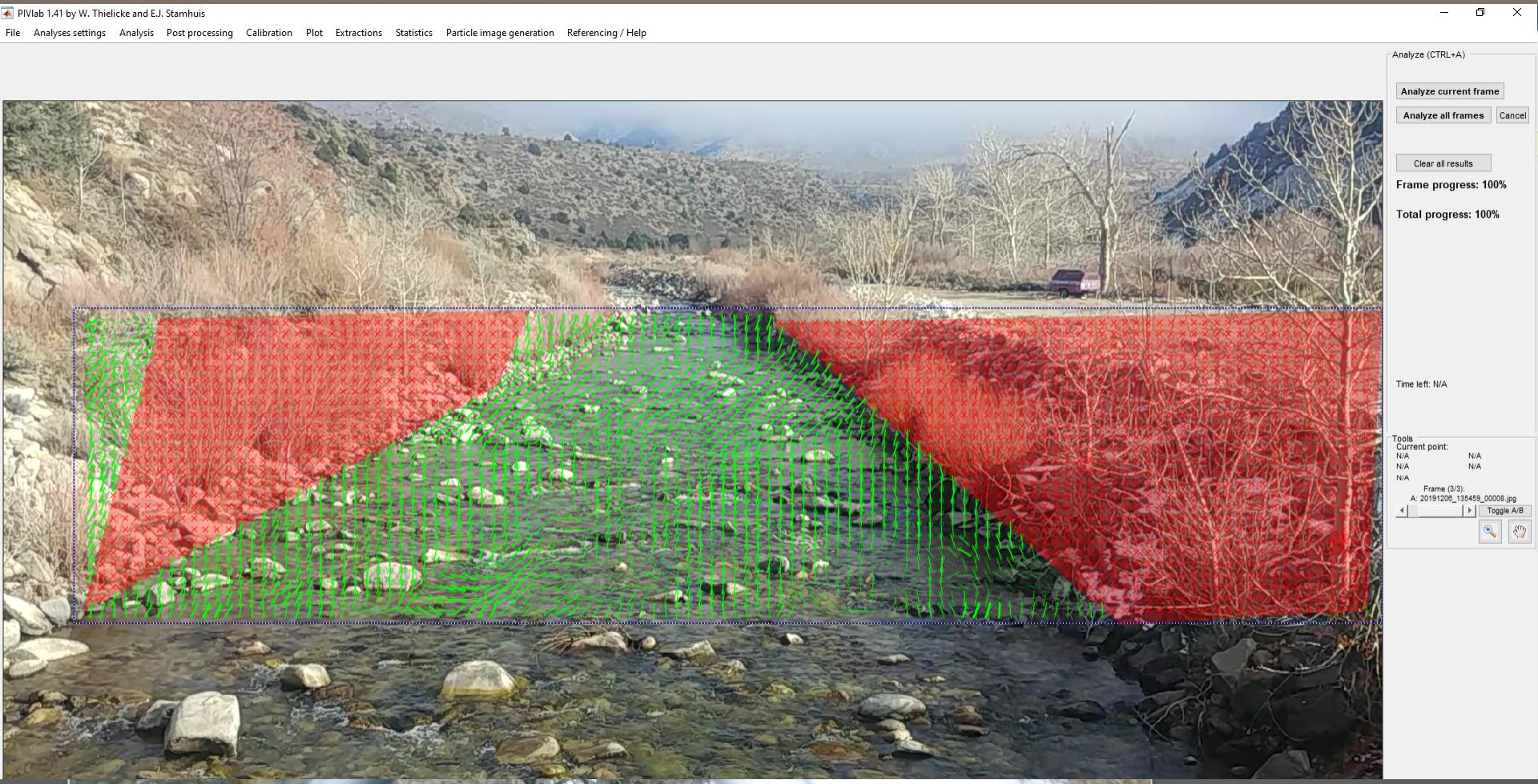

USGS
science for a changing world

Using latest technology to improve rating - Large-Scale Particle Image Velocimetry

10351600 TRUCKEE RV BLW DERBY DAM NR WADSWORTH

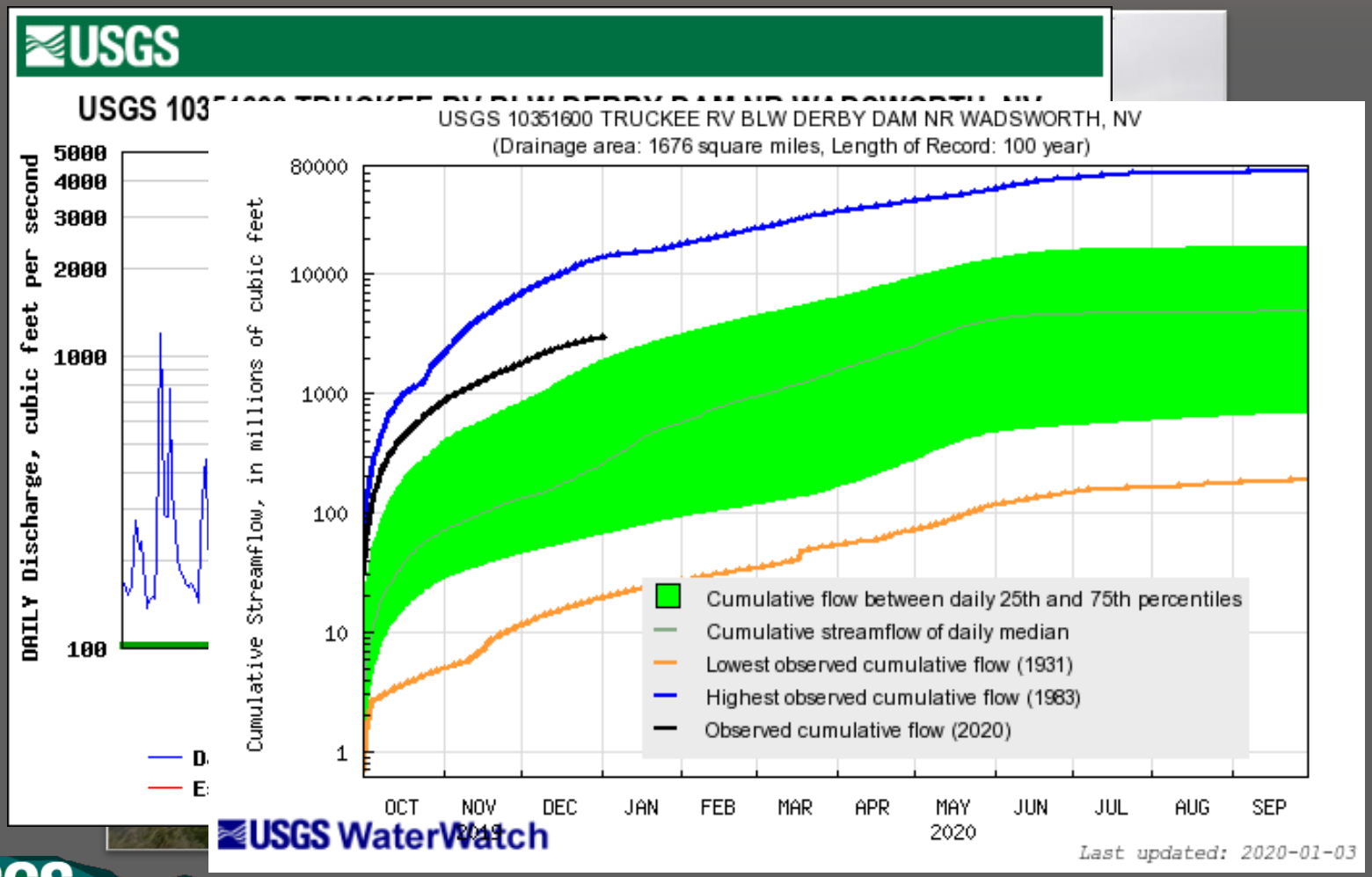

10245970 ROBERTS CK NR EUREKA

New pea

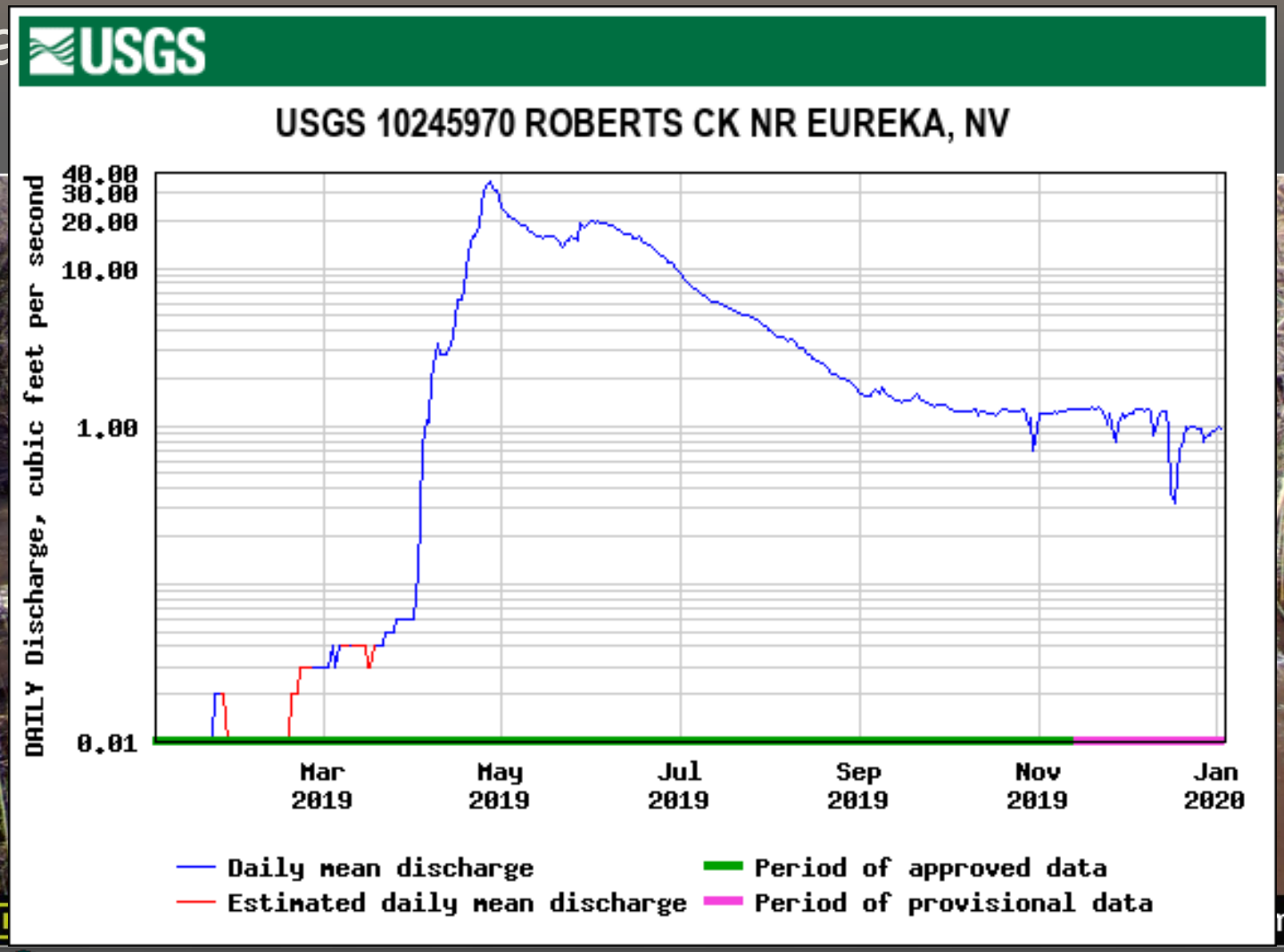

10319900 S FK HUMBOLDT RV ABV TENMILE CK NR ELKO

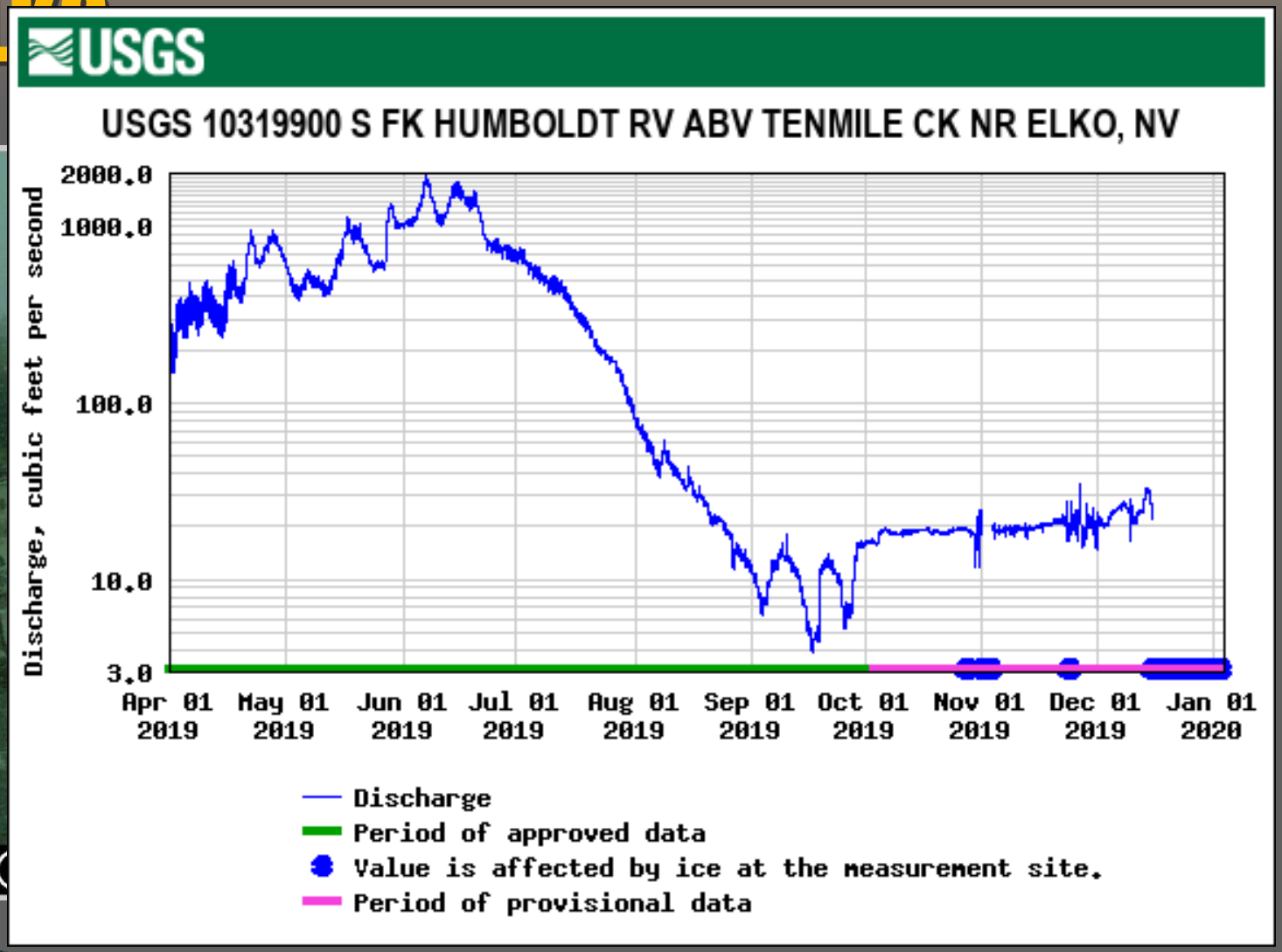

USGS
science for a changing world

10325000 HUMBOLDT RV AT BATTLE MOUNTAIN

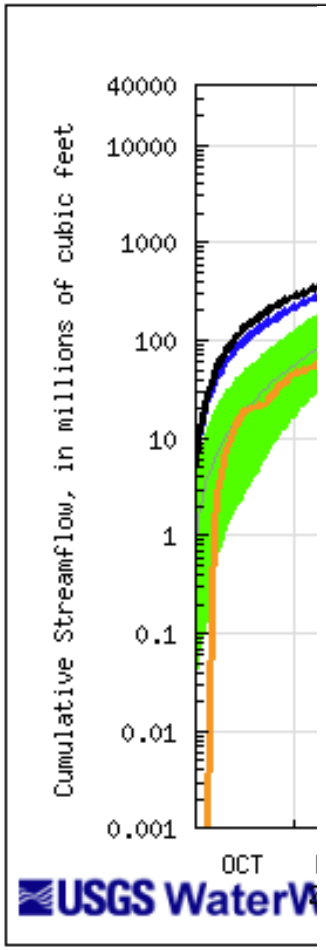

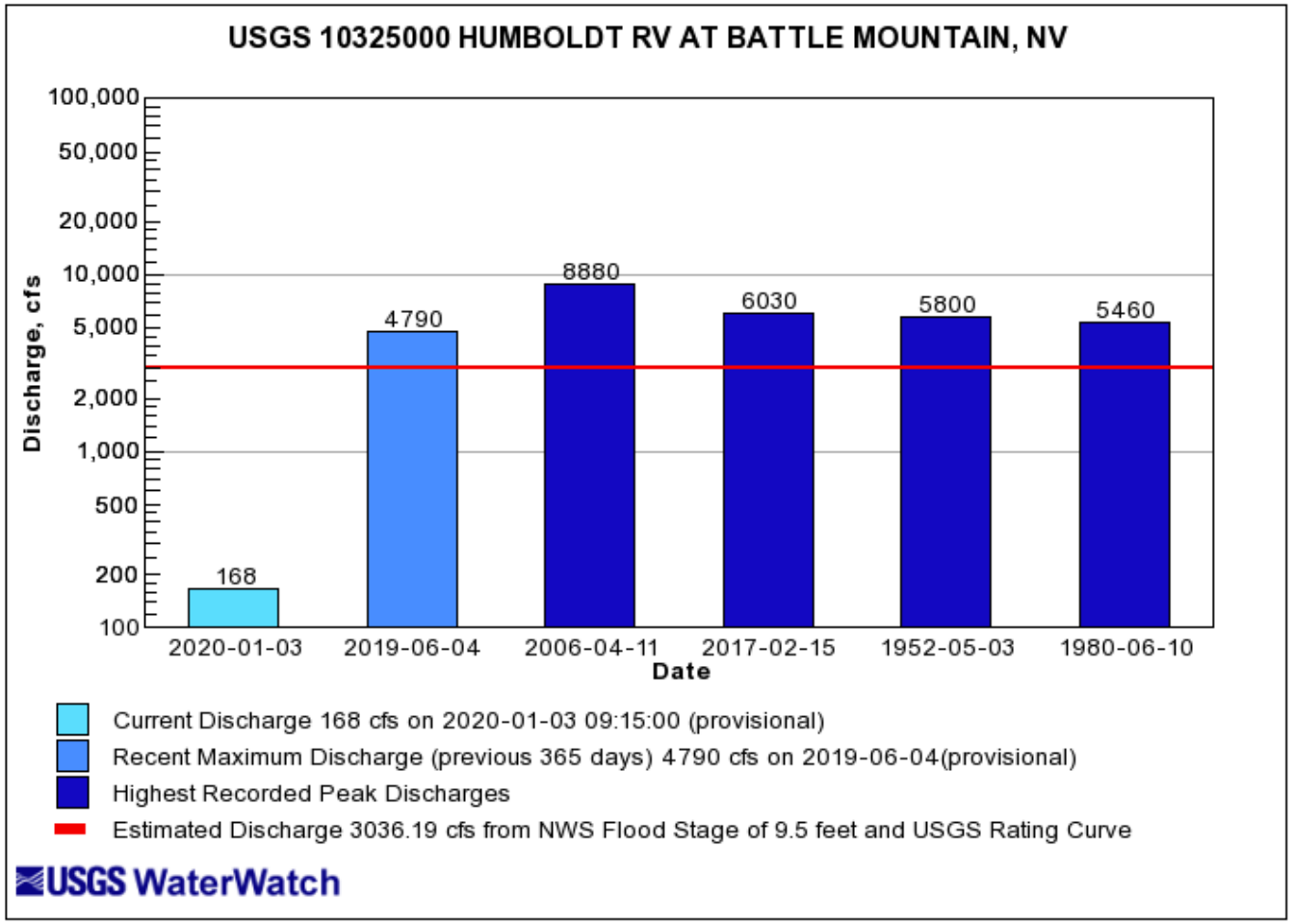

USGS
science for a changing world

10311400 CARSON RV AT DEER RUN RD NR CARSON CITY

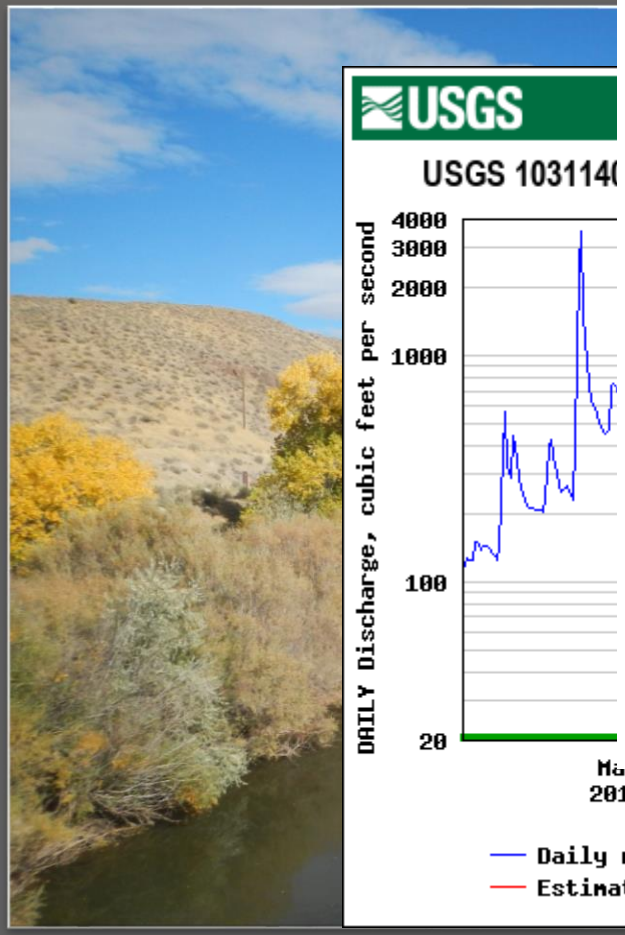

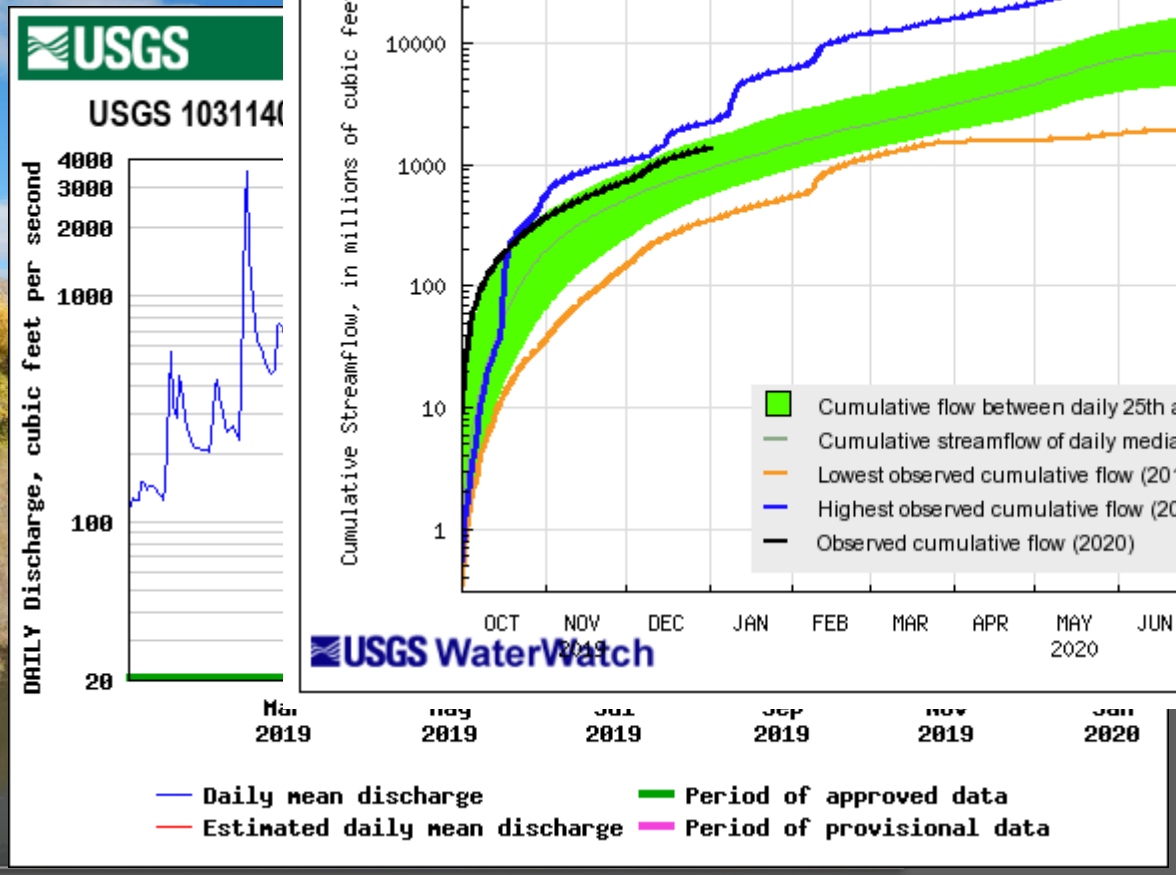

USGS
science for a changing world

10315500 MARYS RV ABV HOT SPGS CK NR DEETH

USGS
science for a changing world

10348550 DAVIS CK AT DAVIS CK CMPGRD RD NR WASHOE CITY

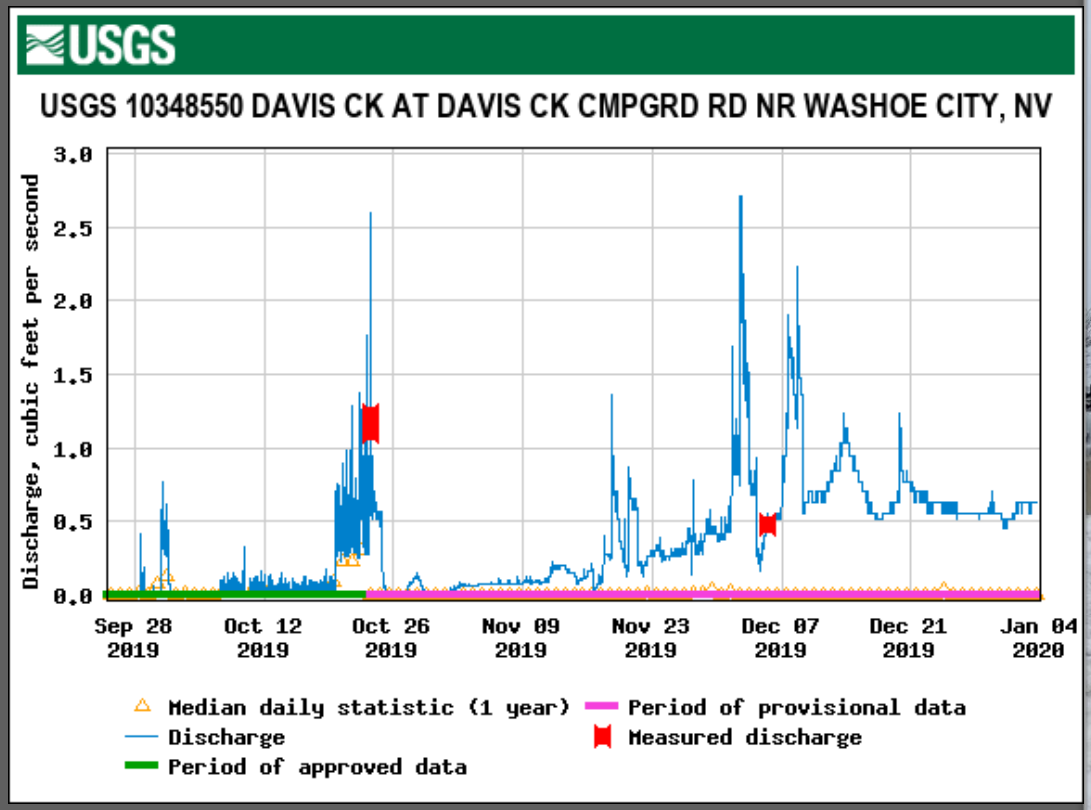

USGS
science for a changing world

10316500 LAMOILLE CK NR LAMOILLE

May 16, 2019

WaterWatch



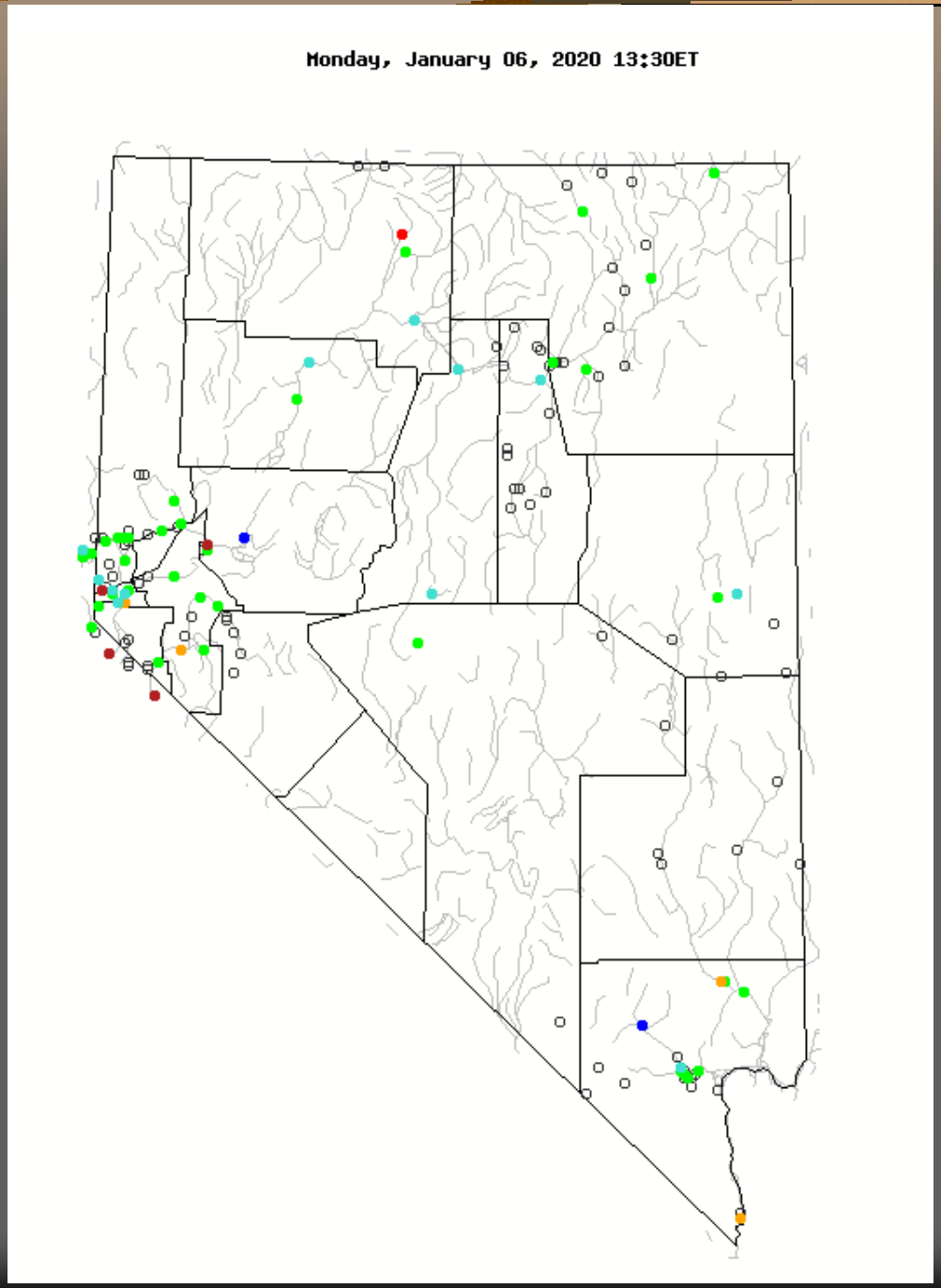

USGS
science for a changing world

Time series plot of real-time streamflow compared to historical streamflow for the day of the year (Nevada)

Nevada ▾ or Water-Resources Regions ▾

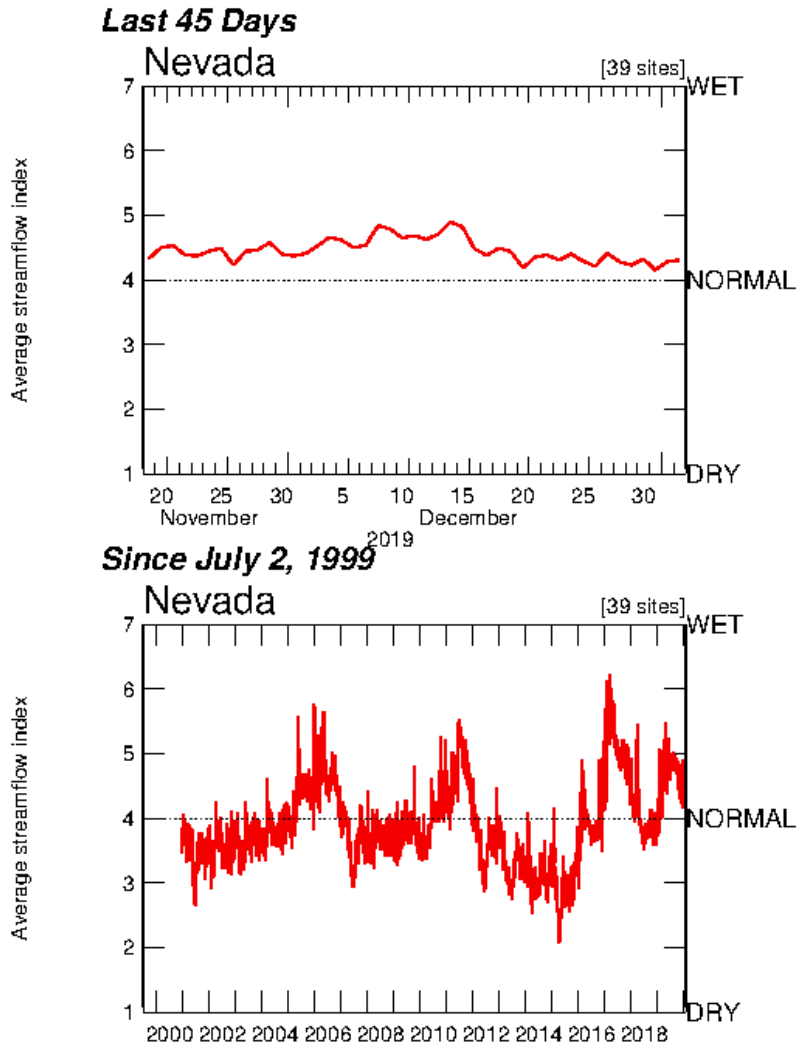

USGS
science for a changing world

Drought Comparison

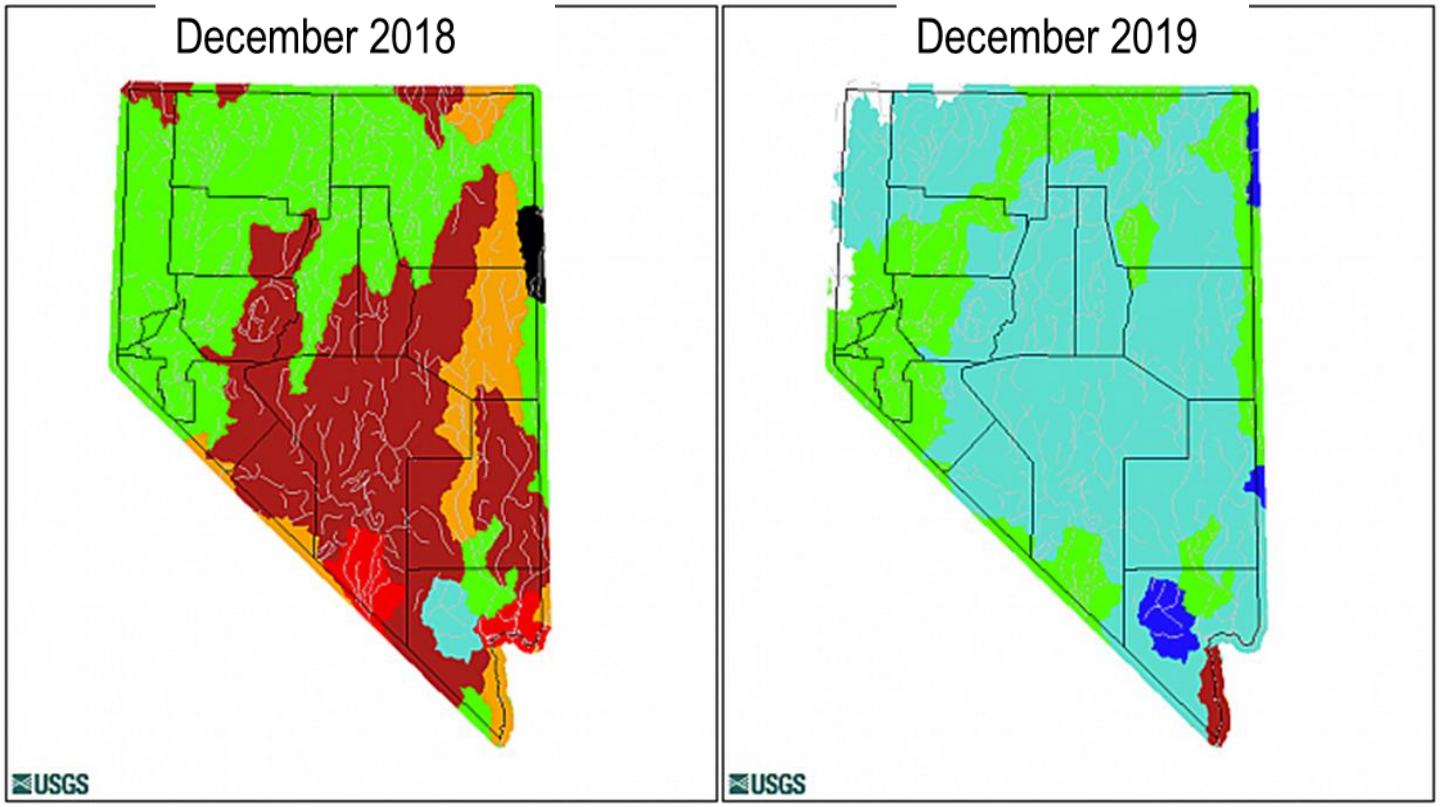

Explanation - Percentile classes							
Low	<10	10-24	25-75	76-90	>90	High	No Data
	Much below normal	Below normal	Normal	Above normal	Much above normal		

Follow the Nevada WSC social media

@USGS_Nevada

@USGS_Nevada

USGSScienceinNevada

http://www.usgs.gov/centers/nv-water

USGS
science for a changing world