

VENT_1

VENT_1

3rd

2nd Amended

Application No. V01114

STATE OF NEVADA

PROOF OF APPROPRIATION OF WATER FOR IRRIGATION

Source Horse Canyon

Name of natural water source (use separate proofs for each major source)

The water is diverted from its source Open Ditches

Name of ditch, flume or pipe line

at the following point(s) (List all points of diversion from this source, appending a sheet if necessary. Describe as being within a 40-acre subdivision of public survey, and by course and distance to a section corner. If on unsurveyed land, it should be stated.)

SW 1/4 SW 1/4 Section 11, T. 23N., R. 54 E. MDB&M, from which the NW corner of said Section 11 bears N06°37'29"W a distance of 4,148.6 feet.

(1) Name of claimant Daniel S. Venturacci

Address 8500 Schurz Highway, Fallon, NV 89406, County of Churchill

State of Nevada Telephone No. 775-426-0918

(2) The means of diversion employed Earth and Rock Dam

Dam and ditch, pipe line, flume, etc.

(3) The date of the survey of ditch, canal, or pipe line was 1912 and 1974

(4) The construction of the ditch or other works was begun 1880

and completed 1880

(5) The dimensions of the ditch or canal as originally constructed were: Width on bottom 2 feet, width

on top 5 feet, depth 5 feet, on a grade of 25 feet per thousand feet.

(6) The conduit has not been enlarged. Note - If enlargement or extension of ditch was made, supply information under (7) and (8)

(7) The work of enlargement of the ditch or canal was begun

and completed

(8) The dimensions of the ditch or canal as enlarged are: Width on bottom feet, width on top

feet, depth feet, on a grade of feet per thousand feet.

(9) The claimant is the owner in the above-described conduit.

Sole owner and user

If claimant is an owner in the conduit, state interest held on this line.

(10) The nature of the title to the land for which the water right is claimed is
Fee Simple

(11) Crops of grain and alfalfa, hay, and diversified pasture
have been grown upon the land irrigated. (c.g. alfalfa, native hay, grain, orchard, meadow or diversified pasture)

(12) The water has been used for irrigation from January 1 to December 31 of each year.
Day of month Day of month

(13) List the year of priority for acreages irrigated prior to March 1, 1905, from all points of diversion previously described, with corresponding subdivisions, appending extra sheets if necessary.

<u>1880</u>	, <u>See Attached</u>	acres in the		of Sec		, T		, R		, E.	
	,		acres in the		of Sec		, T		, R		, E.
	,		acres in the		of Sec		, T		, R		, E.
	,		acres in the		of Sec		, T		, R		, E.
	,		acres in the		of Sec		, T		, R		, E.
	,		acres in the		of Sec		, T		, R		, E.
	,		acres in the		of Sec		, T		, R		, E.
	,		acres in the		of Sec		, T		, R		, E.
	,		acres in the		of Sec		, T		, R		, E.
	,		acres in the		of Sec		, T		, R		, E.
	,		acres in the		of Sec		, T		, R		, E.
	,		acres in the		of Sec		, T		, R		, E.
	,		acres in the		of Sec		, T		, R		, E.
	,		acres in the		of Sec		, T		, R		, E.
	,		acres in the		of Sec		, T		, R		, E.
	,		acres in the		of Sec		, T		, R		, E.
	,		acres in the		of Sec		, T		, R		, E.
	,		acres in the		of Sec		, T		, R		, E.
	,		acres in the		of Sec		, T		, R		, E.
	,		acres in the		of Sec		, T		, R		, E.
	,		acres in the		of Sec		, T		, R		, E.

(14) The maximum acreage irrigated in any year was 1,636.36 acres.

(15) The water claimed has been used for irrigation each and every year since the right was initiated.

(16) The years during which no water was used for irrigation or during which the full water right was not used were (If water was not used, or used in reduced quantity at any time, full information as to causes and duration of non-use should be given, appending a sheet if necessary.)

(17) The claimant's water right ~~was~~ (was not) recorded in the office of the County Recorder of Eureka County, said record being at page _____ of Book _____ of _____, and being a claim for _____ of water for the irrigation of _____ acres of land in the following legal subdivisions:

Note - Failure to record in the county in no way invalidates a water right, but if ditch or right was so recorded, supply full information under (17)

(18) Water from the source given and through the works described is also used for the following purposes other than irrigation:

Stockwatering of 100 head of horses and 500 head of cattle, and domestic uses.

(19) The character of the soil is Sandy Loam. A continuous flow of varies-see remarks cubic feet of water per second has been used to irrigate 1,636.36 acres of land and four (4) acre-feet per acre per annum have been used to irrigate the crops.

(20) Remarks

The water from this canyon generally only run in the Spring of the year. The flow rate varies depending on precipitation and snow melt rates. The entire flow is diverted and reaches the above referenced irrigated lands when available. Water is commingled and supplemental with with other sources on the place of use, including Taft Springs and approximately 200 additional small seeps and springs within the place of use.

The hay and diversified pasture include Top Fescue, Timothy, and Johnson Grasses.

This application is being amended to represent the full historic use of the water right and its commingled nature with other sources on the place of use. The waters of Horse Canyon have always been used in connection with the waters of Taft Springs and other springs in the place of use. Due to the difficulty in quantifying the separate sources, the full irrigated acreage from all sources is listed herein to represent the full extent of the overall water right and the vested claim in being amended to reflect this combined use. Approximately 208.97 acres has been irrigated for grain and alfalfa, 646.52 acres as hay and grasses, and the remaining 780.87 acres as improved and diversified pastures for livestock forage and use. The priority date of 1880 is above referenced as upon information and belief that is when the diverting ditch and earthen dam were constructed as they exist today. Actual commingling and use prior to the works of diversion existed from the drainage areas off Horse Canyon.

See the BLM record of Survey dated 1879 for the original full extent of the land irrigated area from the referenced spring sources and canyon drains to which this right is supplemental. This vested claim limits that historic area to the owned lands by the applicant and adjacent fenced improvements. The full water right on the place of use has been used since pre 1879 to water livestock and provide hay and forage. A historic telegraph station still exists on the property, and this ranch was a popular stop for settlers traveling west. Irrigation and livestock uses have continued to the extent water has been available at the source.

See supporting documentations supplied with this filing for additional information and historic uses.

The undersigned, being first duly sworn, deposes and says that the facts relative to the appropriation of water by

Daniel S. Venturacci are full and correct to the best of his knowledge and belief.

I am the Claimant's Agent

If proof is not made by claimant, deponent should state on this line by virtue of what authority he represents the claimant.

Name George M. Thiel, P.E., S.W.R.S.

Address 2801 Tamara Court, Minden, NV 89423

Telephone Number 775-722-5380

State of Nevada

County of WASHOE

Subscribed and sworn to before me on 3/12/13

by GEORGE M. THIEL



Karen L. Woosley
Signature of Notary Public Required

Notary Stamp or Seal Required

\$100 FILING FEE MUST ACCOMPANY PROOF

2nd Amended Application No. V01114
STATE OF NEVADA
PROOF OF APPROPRIATION OF WATER FOR IRRIGATION

Source Horse Canyon
Name of natural water source (use separate proofs for each major source)

The water is diverted from its source Open Ditches
Name of ditch, flume or pipe line

at the following point(s) (List all points of diversion from this source, appending a sheet if necessary. Describe as being within a 40-acre subdivision of public survey, and by course and distance to a section corner. If on unsurveyed land, it should be stated.)

SW¼ SW¼ Section 11, T. 23N., R. 54 E. MDB&M, from which the NW corner of said Section 11 bears N83°22'31"W a distance of 4,148.6 feet.

(1) Name of claimant Daniel S. Venturacci

Address 8500 Schurz Highway, Fallon, NV 89406, County of Churchill

State of Nevada Telephone No. 775-426-0918

(2) The means of diversion employed Earth and Rock Dam
Dam and ditch, pipe line, flume, etc.

(3) The date of the survey of ditch, canal, or pipe line was 1912 and 1974

(4) The construction of the ditch or other works was begun 1880
and completed 1880

(5) The dimensions of the ditch or canal as originally constructed were: Width on bottom 2 feet, width on top 5 feet, depth 5 feet, on a grade of 25 feet per thousand feet.

(6) The conduit has not been enlarged. Note - If enlargement or extension of ditch was made, supply information under (7) and (8)

(7) The work of enlargement of the ditch or canal was begun _____
and completed _____

(8) The dimensions of the ditch or canal as enlarged are: Width on bottom _____ feet, width on top _____ feet, depth _____ feet, on a grade of _____ feet per thousand feet.

(9) The claimant is the owner in the above-described conduit.

Sole owner and user _____
If claimant is an owner in the conduit, state interest held on this line.

(10) The nature of the title to the land for which the water right is claimed is
Fee Simple

(11) Crops of grain and alfalfa, hay, and diversified pasture
have been grown upon the land irrigated. (e.g. alfalfa, native hay, grain, orchard, meadow or diversified pasture)

(12) The water has been used for irrigation from January 1 to December 31 of each year.
Day of month Day of month

(13) List the year of priority for acreages irrigated prior to March 1, 1905, from all points of diversion previously described, with corresponding subdivisions, appending extra sheets if necessary.

1880 , See Attached acres in the _____ of Sec _____, T _____, R _____, E.
_____, _____ acres in the _____ of Sec _____, T _____, R _____, E.
_____, _____ acres in the _____ of Sec _____, T _____, R _____, E.
_____, _____ acres in the _____ of Sec _____, T _____, R _____, E.
_____, _____ acres in the _____ of Sec _____, T _____, R _____, E.
_____, _____ acres in the _____ of Sec _____, T _____, R _____, E.
_____, _____ acres in the _____ of Sec _____, T _____, R _____, E.
_____, _____ acres in the _____ of Sec _____, T _____, R _____, E.
_____, _____ acres in the _____ of Sec _____, T _____, R _____, E.
_____, _____ acres in the _____ of Sec _____, T _____, R _____, E.
_____, _____ acres in the _____ of Sec _____, T _____, R _____, E.
_____, _____ acres in the _____ of Sec _____, T _____, R _____, E.
_____, _____ acres in the _____ of Sec _____, T _____, R _____, E.
_____, _____ acres in the _____ of Sec _____, T _____, R _____, E.
_____, _____ acres in the _____ of Sec _____, T _____, R _____, E.
_____, _____ acres in the _____ of Sec _____, T _____, R _____, E.
_____, _____ acres in the _____ of Sec _____, T _____, R _____, E.
_____, _____ acres in the _____ of Sec _____, T _____, R _____, E.
_____, _____ acres in the _____ of Sec _____, T _____, R _____, E.

(14) The maximum acreage irrigated in any year was 1,636.36 acres.

(15) The water claimed has been used for irrigation each and every year since the right was initiated.

(16) The years during which no water was used for irrigation or during which the full water right was not used were (If water was not used, or used in reduced quantity at any time, full information as to causes and duration of non-use should be given, appending a sheet if necessary.)

(17) The claimant's water right ~~was~~ (was not) recorded in the office of the County Recorder of Eureka
County, said record being at page _____ of Book _____ of _____, and being a claim for
_____ of water for the irrigation of
_____ acres of land in the following legal subdivisions:

Note - Failure to record in the county in no way invalidates a water right, but if ditch or right was so recorded, supply full information under (17)

(18) Water from the source given and through the works described is also used for the following purposes other than irrigation:

Stockwatering of 100 head of horses and 500 head of cattle, and domestic uses.

(19) The character of the soil is Sandy Loam, A continuous flow of varies-see remarks cubic feet
Sandy, gravelly, loam
of water per second has been used to irrigate 1,636.36 acres of land and four (4)
acre-feet per acre per annum have been used to irrigate the crops.

(20) Remarks

The water from this canyon generally only run in the Spring of the year. The flow rate varies depending on precipitation and snow melt rates. The entire flow is diverted and reaches the above referenced irrigated lands when available. Water is commingled and supplemental with with other sources on the place of use, including Taft Springs and approximately 200 additional small seeps and springs within the place of use.

The hay and diversified pasture include Top Fescue, Timothy, and Johnson Grasses.

This application is being amended to represent the full historic use of the water right and its commingled nature with other sources on the place of use. The waters of Horse Canyon have always been used in connection with the waters of Taft Springs and other springs in the place of use. Due to the difficulty in quantifying the separate sources, the full irrigated acreage from all sources is listed herein to represent the full extent of the overall water right and the vested claim in being amended to reflect this combined use. Approximately 208.97 acres has been irrigated for grain and alfalfa, 646.52 acres as hay and grasses, and the remaining 780.87 acres as improved and diversified pastures for livestock forage and use. The priority date of 1880 is above referenced as upon information and belief that is when the diverting ditch and earthen dam were constructed as they exist today. Actual commingled and use prior to the works of diversion existed from the drainage areas off Horse Canyon.

See the BLM record of Survey dated 1879 for the original full extent of the land irrigated area from the referenced spring sources and canyon drains to which this right is supplemental. This vested claim limits that historic area to the owned lands by the applicant and adjacent fenced improvements. The full water right on the place of use has been used since pre 1879 to water livestock and provide hay and forage. A historic telegraph station still exists on the property, and this ranch was a popular stop for settlers traveling west. Irrigation and livestock uses have continued to the extent water has been available at the source.

See supporting documentations supplied with this filing for additional information and historic uses.

The undersigned, being first duly sworn, deposes and says that the facts relative to the appropriation of water by

Daniel S. Venturacci are full and correct to the best of his knowledge and belief.

I am the Claimant's Agent

If proof is not made by claimant, deponent should state on this line by virtue of what authority he represents the claimant.


Name George M. Thiel, P.E., S.W.R.S.
Address 2801 Tamara Court, Minden, NV 89423
Telephone Number 775-722-5380

State of Nevada
County of WASHOE

Subscribed and sworn to before me on 2/25/13

by GEORGE M THIEL

[Signature]
Signature of Notary Public Required



Notary Stamp or Seal Required

RECEIVED
2013 FEB 25 PM 1:03
STATE ENGINEERS OFFICE

\$100 FILING FEE MUST ACCOMPANY PROOF

THE STATE OF NEVADA
PROOF OF APPROPRIATION OF WATER FOR IRRIGATION

Source..... Horse Canyon.....
Name of natural water source

The water is diverted from its source..... Open Ditches.....
Name of ditch, flume or pipe line

at the following point(s)..... SW 1/4 SW 1/4 Section 11, T. 23 N., R. 54 E., M.D.B. & M.....
List all points of diversion from this source, appending a sheet if necessary

whence the S 1/4 Corner of Section 10, T. 23 N., R. 54 E., M.D.B. & M. bears
Describe as being within a 40-acre subdivision of public survey, and by course and distance to a section corner. If on unsurveyed
S. 68° 30' 00" W., 3,356.7 feet distant.
land, it should be stated

(1) Name of claimant Theodore M. Thompson & Olive M. Thompson ✓
Address Diamond Valley Ranch....., County of Eureka.....
State of Nevada.....

(2) The means of diversion employed Earth and rock dam.....
Dam and ditch, pipe line, flume, etc.

(3) The date of the survey of ditch, canal, or pipe line was 12/29/1912

(4) The construction of the ditch or other works was begun 1880.....
and completed 1880.....

(5) The dimensions of the ditch or canal as originally constructed were: Width on bottom 2.....
feet, width on top 5.....feet, depth 2.....feet, on a grade of 25.....feet per thousand feet.

(6) The conduit has (has not) been enlarged.
NOTE—If enlargement or extension of ditch was made, supply information under (7) and (8)

(7) The work of enlargement of the ditch or canal was begun.....
and completed.....

(8) The dimensions of the ditch or canal as enlarged are: Width on bottom.....feet, width on
top.....feet, depth.....feet, on a grade of.....feet per thousand feet.

(9) The claimant is ~~(owner)~~ an owner in the above-described conduit.

If claimant is an owner in the conduit, state interest held on this line

(10) The nature of the title to the land for which the water right is claimed is.....
Fee simple

Fee simple, public domain, etc.

(11) Crops of Meadow Grasses and Pasture Grasses.....
have been grown upon the land irrigated.

(12) The water has been used for irrigation from 1st of January to 31st of December
of each year. Day of month Day of month

(13) List the year of priority for acreages irrigated prior to March 1, 1905, from all points of diversion previously described, with corresponding subdivisions, appending extra sheets if necessary.

1880	14.63	acres in the	SW ¹ / ₄ NE ¹ / ₄	of Sec. 9	T. 23N, R. 54 E.
1880	40.00	acres in the	NW ¹ / ₄ NE ¹ / ₄	of Sec. 9	T. 23N, R. 54 E.
1880	2.48	acres in the	SE ¹ / ₄ NE ¹ / ₄	of Sec. 9	T. 23N, R. 54 E.
1880	40.00	acres in the	NE ¹ / ₄ NE ¹ / ₄	of Sec. 9	T. 23N, R. 54 E.
1880	36.78	acres in the	NW ¹ / ₄ NW ¹ / ₄	of Sec. 10	T. 23N, R. 54 E.
1880	27.43	acres in the	NE ¹ / ₄ NW ¹ / ₄	of Sec. 10	T. 23N, R. 54 E.
1880	1.74	acres in the	SE ¹ / ₄ NW ¹ / ₄	of Sec. 10	T. 23N, R. 54 E.
1880	39.81	acres in the	SW ¹ / ₄ SE ¹ / ₄	of Sec. 4	T. 23N, R. 54 E.
1880	40.00	acres in the	SE ¹ / ₄ SE ¹ / ₄	of Sec. 4	T. 23N, R. 54 E.
1880	40.00	acres in the	SW ¹ / ₄ SW ¹ / ₄	of Sec. 3	T. 23N, R. 54 E.
3.80 MR	30.80	acres in the		of Sec.	T., R. E.
127.00		acres in the		of Sec.	T., R. E.
30.80		acres in the		of Sec.	T., R. E.
add 1880	2.98	acres in the	SE ¹ / ₄ SW ¹ / ₄	of Sec. 3	T. 23N, R. 54 E.

(14) The maximum acreage irrigated in any year was 282.87 acres.

(15) The water claimed has ~~(has not)~~ been used for irrigation each and every year since the right was initiated. Strike out one not wanted

(16) The years during which no water was used for irrigation or during which the full water right was not used were

If water was not used, or used in reduced quantity at any time, full information as to causes and duration of non-use should be given, appending a sheet if necessary

(17) The claimant's water right was (was not) recorded in the office of the County Recorder of _____ County, said record being at page _____ of Book _____ of

_____ and being a claim for _____ of water for the irrigation of _____

acres of land in the following legal subdivisions: _____

NOTE—Failure to record in the county in no way invalidates a water right, but if ditch or right was so recorded, supply full information under (17)

(18) Water from the source given and through the works described is also used for the following purposes other than irrigation: Stockwatering 100 head of horses and 500 head of cattle.

(19) The character of the soil is Sandy Loam Four acre-feet per acre per annum have been used to irrigate the crops. A continuous flow of varies cubic feet of water per second has been used to irrigate 282.87 acres of land.
(See Remarks)

(20) Remarks: The waters from this canyon generally only run in the Spring of the year.

This Amended Proof of Appropriation of Water is being made to show Pasture Lands not shown and Stockwatering not shown on the original filing.

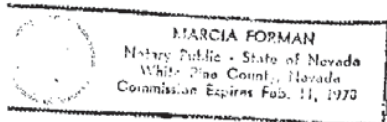
The water flow from Horse Canyon varies depending on the amount of rain and snowfall annually.

The undersigned, being first duly sworn, deposes and says that the facts relative to the appropriation of water by Theodore M. Thompson & Olive M. Thompson are full and correct to the best of his knowledge and belief. I am the claimants Agent.

If proof is not made by claimant, deponent should state on this line by virtue of what authority he represents the claimant

Richard W. Forman
Richard W. Forman, Agent
P. O. Box 150, Ely, Nevada 89301

Subscribed and sworn to before me this 22 day of November, 1974



Marcia Forman
Notary Public in and for the County of White Pine
My commission expires Feb. 11/78

\$10 FILING FEE MUST ACCOMPANY PROOF

THE STATE OF NEVADA
PROOF OF APPROPRIATION OF WATER FOR IRRIGATION

Source Horse Canyon

Name of natural water source

The water is diverted from its source Open Ditches

Name of ditch, flume or pipe line

at the following point(s) SW 1/4 SW 1/4 Section 11, T. 23 N., R. 54 E., M.D.B. & M.

List all points of diversion from this source, appending a sheet if necessary

whence the SW Corner of Section 10, T. 23 N., R. 54 E., M.D.B. & M. bears
Describe as being within a 40-acre subdivision of public survey, and by course and distance to a section corner. If on unsurveyed
S. 68° 30' 00" W., 3,356.7 feet distant.
land, it should be stated

(1) Name of claimant Theodore M. Thompson & Olive M. Thompson

Address Diamond Valley Ranch, County of Eureka

State of Nevada

(2) The means of diversion employed Earth and rock dam.

Dam and ditch, pipe line, flume, etc.

(3) The date of the survey of ditch, canal, or pipe line was 1912 and 1974

(4) The construction of the ditch or other works was begun 1880

and completed 1880

(5) The dimensions of the ditch or canal as originally constructed were: Width on bottom 2

feet, width on top 5 feet, depth 2 feet, on a grade of 25 feet per thousand feet.

(6) The conduit ~~has~~ (has not) been enlarged.

NOTE—If enlargement or extension of ditch was made, supply information under (7) and (8)

(7) The work of enlargement of the ditch or canal was begun

and completed

(8) The dimensions of the ditch or canal as enlarged are: Width on bottom _____ feet, width on

top _____ feet, depth _____ feet, on a grade of _____ feet per thousand feet.

(9) The claimant is (~~is not~~) an owner in the above-described conduit.

Sole user and owner.

If claimant is an owner in the conduit, state interest held on this line

(10) The nature of the title to the land for which the water right is claimed is _____

Fee simple

Fee simple, public domain, etc.

(11) Crops of Meadow Grasses and Diversified Pasture,

have been grown upon the land irrigated.

(12) The water has been used for irrigation from 1st of January to 31st of December

of each year. Day of month Day of month

FILED
Jan 30 1975
STATE ENGINEER'S OFFICE

(13) List the year of priority for acreages irrigated prior to March 1, 1905, from all points of diversion previously described, with corresponding subdivisions, appending extra sheets if necessary.

1880	14.63	acres in the	SW $\frac{1}{4}$ NE $\frac{1}{4}$	of Sec. 9	T. 23 N, R. 54 E
Year					
1880	40.00	acres in the	NW $\frac{1}{4}$ NE $\frac{1}{4}$	of Sec. 9	T. 23 N, R. 54 E
1880	2.48	acres in the	SE $\frac{1}{4}$ NE $\frac{1}{4}$	of Sec. 9	T. 23 N, R. 54 E
1880	40.00	acres in the	NE $\frac{1}{4}$ NE $\frac{1}{4}$	of Sec. 9	T. 23 N, R. 54 E
1880	36.78	acres in the	NW $\frac{1}{4}$ NW $\frac{1}{4}$	of Sec. 10	T. 23 N, R. 54 E
1880	27.43	acres in the	NE $\frac{1}{4}$ NW $\frac{1}{4}$	of Sec. 10	T. 23 N, R. 54 E
1880	1.74	acres in the	SE $\frac{1}{4}$ NW $\frac{1}{4}$	of Sec. 10	T. 23 N, R. 54 E
1880	39.81	acres in the	SW $\frac{1}{4}$ SE $\frac{1}{4}$	of Sec. 4	T. 23 N, R. 54 E
1880	40.00	acres in the	SE $\frac{1}{4}$ SE $\frac{1}{4}$	of Sec. 4	T. 23 N, R. 54 E
1880	23.99	acres in the	SW $\frac{1}{4}$ SW $\frac{1}{4}$	of Sec. 3	T. 23 N, R. 54 E
1880	2.98	acres in the	SE $\frac{1}{4}$ SW $\frac{1}{4}$	of Sec. 3	T. 23 N, R. 54 E
		acres in the		of Sec.	T. R. E.
		acres in the		of Sec.	T. R. E.
		acres in the		of Sec.	T. R. E.
		acres in the		of Sec.	T. R. E.
		acres in the		of Sec.	T. R. E.
		acres in the		of Sec.	T. R. E.
		acres in the		of Sec.	T. R. E.
		acres in the		of Sec.	T. R. E.
		acres in the		of Sec.	T. R. E.

(14) The maximum acreage irrigated in any year was 269.84 acres.

(15) The water claimed has ~~been~~ not been used for irrigation each and every year since the right was initiated. Strike out one not wanted

(16) The years during which no water was used for irrigation or during which the full water right was not used were.....
If water was not used, or used in reduced quantity at any time, full information as to causes and duration of non-use should be given, appending a sheet if necessary

(17) The claimant's water right ~~was~~ (was not) recorded in the office of the County Recorder of _____ County, said record being at page _____ of Book _____ of _____, and being a claim for _____ of water for the irrigation of _____ acres of land in the following legal subdivisions:

NOTE—Failure to record in the county in no way invalidates a water right, but if ditch or right was so recorded, supply full information under (17)

(18) Water from the source given and through the works described is also used for the following purposes other than irrigation: Stockwatering 100 head of horses and 500 head of cattle.

(19) The character of the soil is Sandy Loam Four acre-feet per acre per annum have been used to irrigate the crops. A continuous flow of varies cubic feet of water per second has been used to irrigate 269.84 acres of land. (See Remarks)

(20) Remarks: The waters from this canyon generally only run in the Spring of the year.

This Amended Proof of Appropriation of Water is being made to show Pasture Lands not shown and Stockwatering not shown on the original filing.

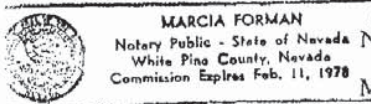
The water flow from Horse Canyon varies depending on the amount of rain and snowfall annually.

The undersigned, being first duly sworn, deposes and says that the facts relative to the appropriation of water by Theodore M. Thompson & Olive M. Thompson are full and correct to the best of his knowledge and belief. I am the claimants Agent.

If proof is not made by claimant, deponent should state on this line by virtue of what authority he represents the claimant

Richard W. Forman
Richard W. Forman, Agent
P. O. Box 150, Ely, Nevada 89301

Subscribed and sworn to before me this 24th day of January, 1975.



Marcia Forman
Notary Public in and for the County of White Pine
My commission expires February 11, 1978

\$10 FILING FEE MUST ACCOMPANY PROOF

1975 JAN 30 PM 2:10

RECEIVED

STATE ENGINEER'S OFFICE

THE STATE OF NEVADA
PROOF OF APPROPRIATION OF WATER FOR IRRIGATION

FILED
6-26-12
STATE ENGINEER'S OFFICE

From waters of Horse Canyon
Name of natural water source

Through open ditch
Name of ditch, flume, or pipe line

Nels Teft, the undersigned, being first
duly sworn, deposes and says that the facts relative to the appropriation of water by
himself are full and correct to the best of his
knowledge and belief.

If proof is not made by claimant, deponent should state on this line by virtue of what authority he represents the claimant

(1) Name of claimant Nels Teft
Address Birch, County of Eureka
State of Nevada

(2) The means of diversion employed earth and rock dam and ditch
Dam and ditch, pipe line, flume, etc.

(3) The date of the survey of ditch, canal, or pipe line was not surveyed

(4) The construction of the ditch or other works was begun 1880
and completed 1880

(5) The dimensions of the ditch or canal as originally constructed were: Width on bottom 2
feet, width on top 4 to 5 feet, depth 2 feet, on a grade of 25 feet per thousand feet.

(6) The conduit has (has not) been enlarged.
NOTE—If enlargement or extension of ditch was made, supply information under (7) and (8)

(7) The work of enlargement of the ditch or canal was begun
and completed

(8) The dimensions of the ditch or canal as enlarged are: Width on bottom _____ feet, width on
top _____ feet, depth _____ feet, on a grade of _____ feet per thousand feet.

(9) The claimant is (~~is not~~) an owner in the above-described conduit.

claimant is sole owner
If claimant is an owner in the conduit, state interest held on this line

(10) The nature of the title to the land for which the water right is claimed is
United States patent - 5 1/2 of NE 1/4 Sec. 9 is State Contract

(11) Crops of wild meadow grass
have been grown upon the land irrigated.

(12) The water has been used for irrigation from about april 1st. to June 15th.
of each year. Day of month Day of month

(13) The water was first used for irrigation by claimant or his grantors in the year 1880
when 50 acres were irrigated in the _____ of Secs 9 and 10
T. 23 N., R. 54 E. by George Teft

(14) The additional number of acres first irrigated in subsequent years was as follows:

Year	acres in the	of Sec.	T.	R.	E.

Remarks:
Append a sheet if necessary

(15) The maximum acreage irrigated in any year was about fifty acres.

(16) The water claimed has (~~been~~) been used for irrigation each and every year since the right was initiated.
Strike out one not wanted

(17) The years during which no water was used for irrigation or during which the full water right was not used were.....
If water was not used, or used in reduced quantity at any time, full information as to causes and duration

of non-use should be given, appending a sheet if necessary

(18) The claimant's water right was (was not) recorded in the office of the County Recorder of.....
 County, said record being at page..... of Book..... of

..... and being a claim for.....
 of water for the irrigation of.....
 acres of land in the following legal subdivisions:.....

NOTE—Failure to record in the county in no way invalidates a water right, but if ditch or right was so recorded, supply full information under (19)

(19) The map provided by the State Engineer and attached hereto as a part of this proof is hereby accepted as correctly showing the ditch lines or irrigation works diverting or conveying the water claimed and the lands irrigated.

(20) Water from the source given and through the works described is also used for the following purposes other than irrigation:.....
.....
.....

(21) Remarks: The waters of Horse Canyon have always been used in connection with the waters of Taft Springs and it is very difficult to tell just how many acres have been irrigated by the separate waters from either source as ditches from both Horse Canyon and Taft Springs run onto the same ground and as the water from Horse canyon falls or becomes only a small flow it is necessary to use the water from Taft Springs on the same land, therefore the amount of land irrigated from either source can only be approximated but the combined area is 206 acres, this embracing all of the land on Taft's ranch irrigated from both sources.

20430-R

The estimate of fifty acres for the waters of Horse Canyon is as nearly the actual amount as the claimant can state.

Nels Taft

Subscribed and sworn to before me this 22nd day of June, 1912

R. M. Charles
County Clerk

And ex-officio Clerk of the District Court, Esroka County.

Notary Public in and for the County of.....

My commission expires

This part of form to be left blank by claimant

Filing Serial No. *01114*

STATE OF NEVADA
Proof of Appropriation of
Water for Irrigation

Water Source.....
Through.....
Claimant.....

Filed in the Office of the State Engineer on
....., 19|.....

State Engineer

Certificate No. issued hereunder
....., 19|.....

Form No. 8  2000-7-15-11