

EUREKA_020

PAGE 3 PARTIALLY SURVEYED TOWNSHIP 21 NORTH RANGE 54 EAST OF THE MOUNT DIABLO MERIDIAN, NEVADA

SECTION	SUBDIVISION				ACRES	KIND OF ENTRY -or- PURPOSE OF ORDER	SERIAL FILE -or- ORDER NUMBER	DATE OF ACTION	DATE POSTED	REMARKS - E. G. DATE CLOSED, TERMINATED, REJECTED OR RESCINDED
	NE 1/4	NW 1/4	SW 1/4	SE 1/4						
3	X	X	X	X						
4	X	X	X	X						
5	X	X	X	X						
6	X	X	X	X	2550.00	00 Loo	N 13740	12/21/1974		1/1/1977. 00 Comp. 0/09 Loo effective 1/1/1977. Partially Committed to W-33015. Exp. thro. 5/08/1987. Terr.
10	X	X	X	X						
32										
33					1950.00	00 Loo	N 12711	1/5/1977		Loo effective 1/1/1977. Term 1/1/1985. 045 Sls 10/24
46					5.00	Sec & PP Loo	N 10947	2/15/1977		041 4/23/1981. Class Rejected 10/23/1981
2										
11					1907.00	00 Loo	N 14148	6/26/1977		Loo effective 7/1/1977. Term 6/20/1981. 8/70 00 Sls 12/79 00 Sls
16										
15										
22										
23										
26					2400.00	00 Loo	N 14169	11/21/1977		Loo effective 12/1/1978. Term 11/20/1978. 2/79 00 Sls
27										
28					1664.00	00 Loo	N 14170	11/21/1977		Loo effective 12/1/1978. Term 11/20/1978. 2/79 00 Sls
35					9.29	Community Plt	N 20297	7/1/1978		Blomend Valley Community Plt. Term 12/8/1997
6					35.95	MAP Loo	N 13740	1/19/1979		Loo effective 2/1/1979. Exp. 1/31/1984
7										
8										
11										
14					1982.00	00 Loo	N 21915	6/28/1979		Loo effective 5/1/1979. Exp. 6/28/1989. 00 Comp. 11/79
15										
22										
23										
26					2400.00	00 Loo	N 21916	6/28/1979		Loo effective 5/1/1979. Term 5/1/1985. 00 Sls 12/85. 00 Sls
27										
28										
35					1680.00	00 Loo	N 21917	6/28/1979		Loo effective 6/1/1979. Term 6/1/1980
6										
7										
8										
9										
10										
11										
12										
13										
14										
15										
16										
17										
18										
19										
20										
21										
22										
23										
24										
25										
26										
27										
28										
29										
30										

PAGE 2 PARTIALLY SURVEYED TOWNSHIP 21 NORTH RANGE 54 EAST OF THE MOUNT DIABLO MERIDIAN, NEVADA

SECTION	SUBDIVISION				OTHER DESCRIPTION	ACRES	KIND OF ENTRY -on- PURPOSE OF ORDER	SERIAL FILE -on- ORDER NUMBER	DATE OF ACTION	DATE POSTED	REMARKS - E. & DATE CLOSED, TERMINATED, REJECTED OR RESCINDED
	NE 1/4	NW 1/4	SW 1/4	SE 1/4							
17	X	X	X	X	300.00 DE Pat	18/2/1951	133845				
17	X	X	X	X	300.00 DE Pat	18/2/1951	133847				
20	X	X	X	X	300.00 DE Pat	11/1/1951	123408				
10	X	X	X	X	310.00 DE Lsa	7/1/1944	Rev. 064093			7/1/1944 11:00 am	Term 6/30/1944
8											
9											
17											
10					1500.00 DE Lsa	7/1/1944	Rev. 064044			7/1/1944 11:00 am	Term 6/30/1944
19											
20											
31	X	X	X	X	319.97 DE Lsa	7/1/1944	Rev. 064044			7/1/1944 11:00 am	Term 6/30/1944
32											
16											
21											
28											
33											
5	X	X	X	X	2540.00 DE Lsa	7/1/1944	Rev. 064093			7/1/1944 11:00 am	Term 6/30/1944
16	X	X	X	X	319.06 DE Pat	8/25/1944	27-45-0077				
3	X	X	X	X	300.00 DE Pat	1/12/1945	27-45-0170			5/18/1944 9:00 am	Term 6/30/1944
8	X	X	X	X	39.82 DE Lsa	6/1/1945	Rev. 019191 A				
8	X	X	X	X	300.00 DE Pat	1/18/1944	27-46-0001				
8	X	X	X	X	300.00 DE Pat	1/18/1944	27-46-0115				
5	X	X	X	X	695.76						
6	X	X	X	X	690.00						
8					640.00					12/1/1948 8:10 am	
31											
32											
3											
6											
7											
5											
18											
19											
31	X	X	X	X	200.00 DE Lsa	6/4/1976	M 9038				
18	X	X	X	X	5.00	6/25/1976	M 10957				
31	X	X	X	X	640.16	12/21/1976	M 12488				
16											
17											
18	X	X	X	X							
19	X	X	X	X	3159.32	12/21/1976	M 12489				
7	X	X	X	X							
8	X	X	X	X							
9	X	X	X	X							
18	X	X	X	X	2559.00	12/21/1976	M 12494				
20											
21											
28											
29					2560.00	12/21/1976	M 12497				

PARTIALLY SURVEYED TOWNSHIP 21 NORTH RANGE 54 EAST OF THE MOUNT DIABLO MERIDIAN, NEVADA

PROTRACTION DIAGRAM NO 167

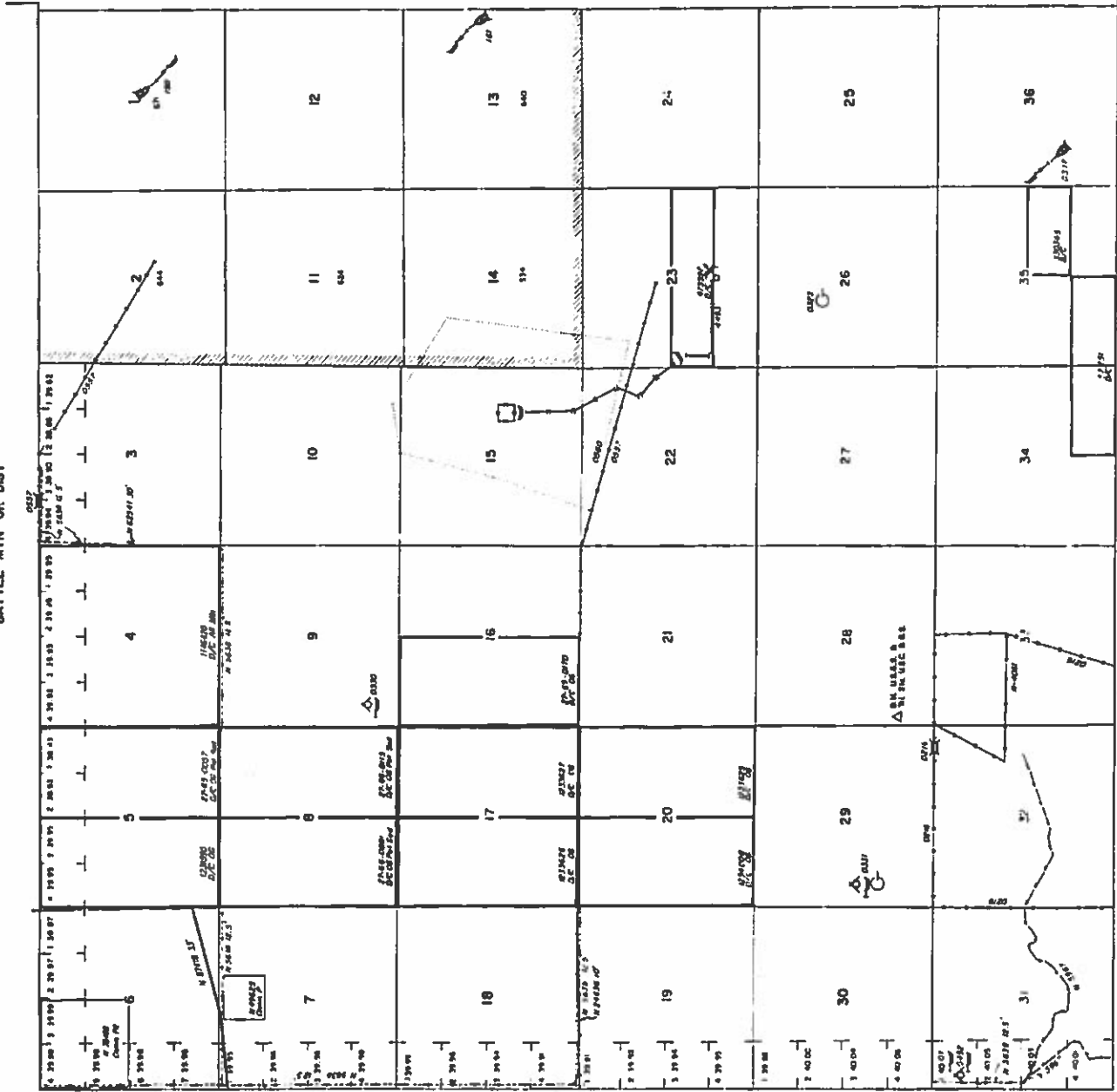
EUREKA COUNTY
BATTLE MTN GR DIST

STATUS OF PUBLIC DOMAIN
LAND AND MINERAL TITLES

MT PLAT

TRACT NO.	ACRES	DATE
1	1.00	1/1/00
2	1.00	1/1/00
3	1.00	1/1/00
4	1.00	1/1/00
5	1.00	1/1/00
6	1.00	1/1/00
7	1.00	1/1/00
8	1.00	1/1/00
9	1.00	1/1/00
10	1.00	1/1/00
11	1.00	1/1/00
12	1.00	1/1/00
13	1.00	1/1/00
14	1.00	1/1/00
15	1.00	1/1/00
16	1.00	1/1/00
17	1.00	1/1/00
18	1.00	1/1/00
19	1.00	1/1/00
20	1.00	1/1/00
21	1.00	1/1/00
22	1.00	1/1/00
23	1.00	1/1/00
24	1.00	1/1/00
25	1.00	1/1/00
26	1.00	1/1/00
27	1.00	1/1/00
28	1.00	1/1/00
29	1.00	1/1/00
30	1.00	1/1/00
31	1.00	1/1/00
32	1.00	1/1/00
33	1.00	1/1/00
34	1.00	1/1/00
35	1.00	1/1/00
36	1.00	1/1/00

2.00 ACRES SELECTION TO PUBLIC DOMAIN
BY THE BUREAU OF LAND MANAGEMENT
ON 12/15/00
BY THE BUREAU OF LAND MANAGEMENT
ON 12/15/00



Lat. 39° 58' 17" N
Long. 108° 02' 27" W

WARNING STATEMENT:
This plat is the Bureau's Record of Title and should be used only as a guide. It is not a warranty of title. The Bureau is not responsible for errors or omissions in this plat. The Bureau is not responsible for the accuracy of the survey data shown on this plat. The Bureau is not responsible for the accuracy of the survey data shown on this plat.

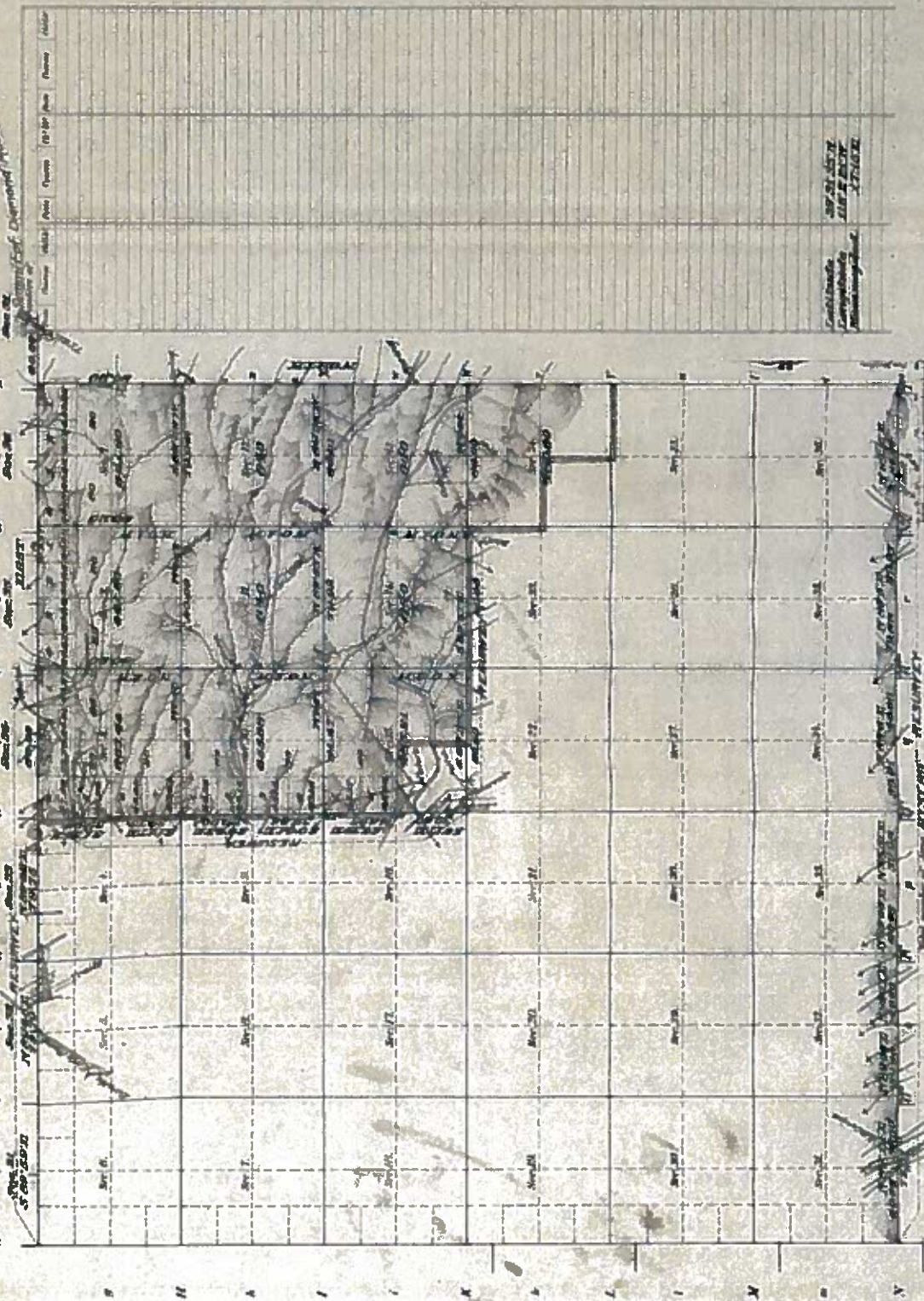
SCALE
1" = 20 CHAINS TO THE INCH

CURRENT TO	BY
4/20/04	RS
12/9/09	RS
9/8/11	RS

N-080
T. 21N
R. 54E

(4-6704)

Township No 20 North Range No 54 East
PARALLEL NORTH
MEDIANO Meridian Nevada



Range	Section	Area	Value	Notes
54 East	20 North	36	10000	
54 East	20 North	35	10000	
54 East	20 North	34	10000	
54 East	20 North	33	10000	
54 East	20 North	32	10000	
54 East	20 North	31	10000	
54 East	20 North	30	10000	
54 East	20 North	29	10000	
54 East	20 North	28	10000	
54 East	20 North	27	10000	
54 East	20 North	26	10000	
54 East	20 North	25	10000	
54 East	20 North	24	10000	
54 East	20 North	23	10000	
54 East	20 North	22	10000	
54 East	20 North	21	10000	
54 East	20 North	20	10000	
54 East	20 North	19	10000	
54 East	20 North	18	10000	
54 East	20 North	17	10000	
54 East	20 North	16	10000	
54 East	20 North	15	10000	
54 East	20 North	14	10000	
54 East	20 North	13	10000	
54 East	20 North	12	10000	
54 East	20 North	11	10000	
54 East	20 North	10	10000	
54 East	20 North	9	10000	
54 East	20 North	8	10000	
54 East	20 North	7	10000	
54 East	20 North	6	10000	
54 East	20 North	5	10000	
54 East	20 North	4	10000	
54 East	20 North	3	10000	
54 East	20 North	2	10000	
54 East	20 North	1	10000	

Be shown by Township 20 North Range 54 East
 MEDIAN Meridian Nevada
 sides of the survey being made in 1854 by John H. ...
 Surveyed & Certified by
 J. H. ...
 Nov 20 1854

Survey of ...

...

TOWNSHIP 20 NORTH RANGE 54 EAST OF THE MOUNT DIABLO MERIDIAN, NEVADA

SECTION	SUBDIVISION				ACRES	KIND OF ENTRY -or- PURPOSE OF ORDER	SERIAL FILE -or- ORDER NUMBER	DATE OF ACTION	DATE POSTED	REMARKS - E. G. DATE CLOSED, TERMINATED, REJECTED OR RESCINDED AND HOWAN TREATIES, REFER TO INDEX OF MISCELLANEOUS DOCUMENTS	
	NE 1/4		SW 1/4								OTHER DESCRIPTION
	NE 1/4	NW 1/4	SE 1/4	SW 1/4							
29	X	X	X	X							
30	X	X	X	X							
31	X	X	X	X	1, 4, 5, 7, 8						
32	X	X	X	X							
33	X	X	X	X							
34	X	X	X	X							
35	X	X	X	X							
36											
17	X	X	X	X	7147.53	RG Loo	8 57950	7/28/1988		Use Eff 8/1/1988 Item 8/1/1981 DG Comp. 5/98	
18	X	X	X	X	644.60	OG Loo	8 53481	8/20/1990		Use Eff 9/1/1990 Item 9/1/1991 DG Comp. 2/93	

Continued from page 3

2

TOWNSHIP 20 NORTH RANGE 54 EAST OF THE MOUNT DIABLO MERIDIAN, NEVADA

SECTION	SUBDIVISION				ACRES	KIND OF ENTRY PURPOSE OF ORDER	SERIAL FILE ORDER NUMBER	DATE OF ACTION	DATE POSTED	REMARKS - E. G. DATE CLOSED, TERMINATED, REJECTED OR RESCINDED
	NE 1/4	NW 1/4	SW 1/4	SE 1/4						
17	X	X	X	X	64.60	DE Lte	N 24215	12/17/1979		Lte effective 1/1/1980 Ex. 12/11/1980 DE Comt. R/20
18	X	X	X	X						
19	X	X	X	X						
20	X	X	X	X						
21	X	X	X	X						
22	X	X	X	X	2765.52	DE Lte	N 24213	12/17/1979		Lte effective 1/1/1980 A. adjusted to 3175.19. 1/23/1985. Term 1/1/1987. DE Lte R/21
23	X	X	X	X						
24	X	X	X	X						
25	X	X	X	X						
26	X	X	X	X	2527.34	DE Lte	N 25293	4/14/1983		Lte effective 5/1/1982. Term 5/1/1985; DE Lte 7/26/1986. 4p1
27	X	X	X	X						
28	X	X	X	X						
29	X	X	X	X						
30	X	X	X	X						
31	X	X	X	X						
32	X	X	X	X						
33	X	X	X	X	2527.33	DE Lte	N 25295	9/18/1980		Lte effective 10/7/1980; Term 10/1/1985; DE Lte 2/21/1987. No. 4p1
34	X	X	X	X						
35	X	X	X	X						
36	X	X	X	X						
37	X	X	X	X						
38	X	X	X	X						
39	X	X	X	X						
40	X	X	X	X						
41	X	X	X	X						
42	X	X	X	X						
43	X	X	X	X						
44	X	X	X	X						
45	X	X	X	X						
46	X	X	X	X						
47	X	X	X	X						
48	X	X	X	X						
49	X	X	X	X						
50	X	X	X	X						
51	X	X	X	X						
52	X	X	X	X						
53	X	X	X	X						
54	X	X	X	X						
55	X	X	X	X						
56	X	X	X	X						
57	X	X	X	X						
58	X	X	X	X						
59	X	X	X	X						
60	X	X	X	X						
61	X	X	X	X						
62	X	X	X	X						
63	X	X	X	X						
64	X	X	X	X						
65	X	X	X	X						
66	X	X	X	X						
67	X	X	X	X						
68	X	X	X	X						
69	X	X	X	X						
70	X	X	X	X						
71	X	X	X	X						
72	X	X	X	X						
73	X	X	X	X						
74	X	X	X	X						
75	X	X	X	X						
76	X	X	X	X						
77	X	X	X	X						
78	X	X	X	X						
79	X	X	X	X						
80	X	X	X	X						
81	X	X	X	X						
82	X	X	X	X						
83	X	X	X	X						
84	X	X	X	X						
85	X	X	X	X						
86	X	X	X	X						
87	X	X	X	X						
88	X	X	X	X						
89	X	X	X	X						
90	X	X	X	X						
91	X	X	X	X						
92	X	X	X	X						
93	X	X	X	X						
94	X	X	X	X						
95	X	X	X	X						
96	X	X	X	X						
97	X	X	X	X						
98	X	X	X	X						
99	X	X	X	X						
100	X	X	X	X						

Continued on page 4

TOWNSHIP 20 NORTH RANGE 54 EAST OF THE MOUNT DIABLO MERIDIAN, NEVADA


TRACT	SUBDIVISION				OTHER DESCRIPTION	ACRES	KIND OF ENTRY -as- PURPOSE OF ORDER	SERIAL FILE -as- ORDER NUMBER	DATE OF ACTION	DATE POSTED	REMARKS - E. G. DATE CLOSED, TERMINATED, REJECTED OR RESCINDED
	NE 1/4 OR PART THEREOF	NW 1/4 OR PART THEREOF	SW 1/4 OR PART THEREOF	SE 1/4 OR PART THEREOF							
29	X	X	X	X		2049.09	OS Leo	New 01982	3/1/1955		Term 3/31/1961
30	X	X	X	X							
31	X	X	X	X							
32	X	X	X	X							
4	X	X	X	X							
7	X	X	X	X							
8	X	X	X	X							
9	X	X	X	X		2317.76	OS Leo	New 01983	3/1/1955		Term 3/31/1961
10	X	X	X	X							
11	X	X	X	X							
12	X	X	X	X							
13	X	X	X	X							
14	X	X	X	X							
15	X	X	X	X							
16	X	X	X	X							
17	X	X	X	X							
18	X	X	X	X							
19	X	X	X	X							
20	X	X	X	X							
21	X	X	X	X							
22	X	X	X	X							
23	X	X	X	X							
24	X	X	X	X							
25	X	X	X	X							
26	X	X	X	X							
27	X	X	X	X							
28	X	X	X	X							
29	X	X	X	X							
30	X	X	X	X							
31	X	X	X	X							
32	X	X	X	X							
33	X	X	X	X							
34	X	X	X	X							
35	X	X	X	X							
36	X	X	X	X							
37	X	X	X	X							
38	X	X	X	X							
39	X	X	X	X							
40	X	X	X	X							
41	X	X	X	X							
42	X	X	X	X							
43	X	X	X	X							
44	X	X	X	X							
45	X	X	X	X							
46	X	X	X	X							
47	X	X	X	X							
48	X	X	X	X							
49	X	X	X	X							
50	X	X	X	X							
51	X	X	X	X							
52	X	X	X	X							
53	X	X	X	X							
54	X	X	X	X							
55	X	X	X	X							
56	X	X	X	X							
57	X	X	X	X							
58	X	X	X	X							
59	X	X	X	X							
60	X	X	X	X							
61	X	X	X	X							
62	X	X	X	X							
63	X	X	X	X							
64	X	X	X	X							
65	X	X	X	X							
66	X	X	X	X							
67	X	X	X	X							
68	X	X	X	X							
69	X	X	X	X							
70	X	X	X	X							
71	X	X	X	X							
72	X	X	X	X							
73	X	X	X	X							
74	X	X	X	X							
75	X	X	X	X							
76	X	X	X	X							
77	X	X	X	X							
78	X	X	X	X							
79	X	X	X	X							
80	X	X	X	X							
81	X	X	X	X							
82	X	X	X	X							
83	X	X	X	X							
84	X	X	X	X							
85	X	X	X	X							
86	X	X	X	X							
87	X	X	X	X							
88	X	X	X	X							
89	X	X	X	X							
90	X	X	X	X							
91	X	X	X	X							
92	X	X	X	X							
93	X	X	X	X							
94	X	X	X	X							
95	X	X	X	X							
96	X	X	X	X							
97	X	X	X	X							
98	X	X	X	X							
99	X	X	X	X							
100	X	X	X	X							

TOWNSHIP 20 NORTH RANGE 54 EAST OF THE MOUNT DIABLO MERIDIAN, NEVADA

MOUNTAIN	SUBDIVISION				OTHER DESCRIPTION	ACRES	KIND OF ENTRY -or- PURPOSE OF ORDER	SERIAL FILE -or- ORDER NUMBER	DATE OF ACTION	DATE POSTED	REMARKS - E. & DATE CLOSED, TERMINATED, REJECTED OR RESCINDED
	NE 1/4	NW 1/4	SW 1/4	SE 1/4							
5					140	350.00	DLE	Erebia 28	10/17/1877		Case 7/2/1887
17					140	80.00	DLE	Erebia 33	10/22/1877		Case 8/14/1886
20					140	170.00	DLE	Erebia 43	11/28/1877		Case 7/7/1887
21					140	310.00					
22					140	160.00					
23					140	280.00					
24					140	140.00					
25					140	340.00					
26					140	240.00					
27					140	160.00					
28					140	80.00					
29					140	40.00					
30					140	80.00					
31					140	70.23					
32					140	80.00					
33					140	80.00					
34					140	160.00					
35					140	40.00	SS Act of Cong 6/16/1880	14	1/23/1896		Partially Rec'd 6/23/1911
4					140	40.00	SS Act of Cong 6/16/1880	33	3/12/1901		Rec'd 6/23/1911
5					140	160.00	ME Pat	352	5/8/1901		
16					140	80.00	ME Pat	356	5/8/1901		
28					140	155.20	ME Pat	359	10/23/1901		
29					140	160.00	ME Pat	361	12/4/1901		
31					140	160.00	ME Pat	363	10/8/1907		
3					140	177.54	CE Pat	39469	3/20/1914		
4					140	40.00	ME Pat	673114	5/17/1915		
13					140	40.00	ME Pat	673115	5/17/1915		
15					140	40.00	CO Mt PV Act 23		6/1/1915		Rec'd 04/25/50
6					140	80.16	SS Mt 87 75	818354	3/21/1919		Rec'd 04/19 Rec'd by SLO 6514 3/21/1981 DE 3/31/1980
7					140	160.00	DLE Pat		6/15/1921		
10					140	160.00					
6					140	40.00	SE Mt 10 U.S.		3/5/1929		Rec'd 608 B Mer 656512 10/28/1932
5					140	40.00					
23					140	160.00					
34					140	40.00					
35					140	40.00					
5					140	40.00					
23					140	160.00					
34					140	40.00					
35					140	40.00					

Township No 19 North Range No 84 East MEDIALO Meridian Nevada

Division No.													
Section No.	1	2	3	4	5	6	7	8	9	10	11	12	13
Acres													
Value													
Name													
Remarks													



This is a copy of the original survey made in 1871 under the authority of the U.S. GEOLOGICAL SURVEY, U.S. GEOLOGICAL SURVEY, WASHINGTON, D.C.

Surveyed by Special Agent

W. C. WATSON

Section	Acres	Value	Remarks
1-13	1780		
14-26	3120		
27-39	3120		
40-52	3120		
53-65	3120		
66-78	3120		
79-91	3120		
92-104	3120		
105-117	3120		
118-130	3120		

PARTIALLY SURVEYED TOWNSHIP 19 NORTH RANGE 54 EAST OF THE MOUNT DIABLO MERIDIAN, NEVADA

SECTION	SUBDIVISION				ACRES	KIND OF ENTRY OR PURPOSE OF ORDER	SERIAL FILE OR ORDER NUMBER	DATE OF ACTION	DATE POSTED	REMARKS - E. G. DATE CLOSED, TERMINATED, REJECTED OR RESCHEDULED
	NE 1/4	NW 1/4	SW 1/4	SE 1/4						
1					5.00	NE Pat		1/2/1877		NE 233
2					34.60	BLE	Estab 204	8/29/1886		Case 1175/1881
3					50.00	BLE	Estab 216	3/25/1882		Case 722/1887
4					192.00	BLE	CC 01706	8/29/1889		Case 376/1925
5					141.91	NE	CC 0164	3/26/1908		Pat 1178/1912
6					50.00	BLE	CC 01704	3/26/1908		Pat 626/1914
7					160.00	NE Pat	9490	10/26/1908		
8					160.00	NE Pat	31313	11/27/1908		
9					31.33	BLE Pat	35012	8/13/1913		
10					310.00	BLE Pat	36266	11/14/1913		
11					160.00	NE Pat	50071	10/27/1915		
12					141.91	NE Pat	51384	6/26/1916		
13					370.00	BLE	CC 016172	11/25/1925		Case 545/1939
14						R/W Hwy	CC 018079	9/21/1933	7/31/34	Partially Pat 727/1937
15					300.00	BLE Pat	112703	9/20/1949		
16						R/W Tol & Right	CC 023185	6/29/1951		
17						R/W Nat Site	Rev 05275	8/2/1969		
18						R/W Hwy	Rev 050485	2/17/1962		Proof of Construction Filed 2/17/1962
19						BLM Proposed CI Multiple Use	BLM 1005	4/17/1967		See CI 0 For Legal Desc; Supp. E.A. 4/19/1963, CI BLM 0 6/20/1967
20						BLM CI Multiple Use	BLM 1005	6/20/1967		All public land in that part of Tp. in White Pine County; Van 10/11/1963; DE 11/18/1963
21						BLM Proposed CI Multiple Use	BLM 2974	6/18/1970		All public land in part of Tp. as designated on CI map; Supp. E.A. 6/19/1970
22						BLM CI Multiple Use	BLM 2974	11/24/1970		All public land in part of Tp. as designated on CI map; Supp. E.A. 11/23/1970; DE 12/31/1982
23					25.00	BLM CI Multiple Use	BLM 0 1505	8/12/1971		BLM 0 11724/1970
24										
25										
26										
27										
28										
29										
30										
31										
32										
33										
34										
35										
36										

950
T. 19N
R. 54
Page 1

T. 19N
R. 54E
Page 1

Continued on page 2

PARTIALLY SURVEYED TOWNSHIP 19 NORTH RANGE 54 EAST OF THE MOUNT DIABLO MERIDIAN, NEVADA

SECTION	SUBDIVISION				ACRES	KIND OF ENTRY - or - PURPOSE OF ORDER	SERIAL FILE - or - ORDER NUMBER	DATE OF ACTION	DATE POSTED	REMARKS - E. G. DATE CLOSED, TERMINATED, REJECTED OR RESCINDED
	NE 1/4	NW 1/4	SW 1/4	SE 1/4						
5										
8					35.00	PG-UT 2-1	27-73-005A	1/24/1973		
10						See Acct	# 7463	5/15/1973		subject, dated (44); # 4854 Advt. 7/7/1973
19						Subdiv. Acct. 194 53K	# 7463	7/30/1973		Proof of Completion 8/21/1973
30						Subdiv. Acct. 194 53K	# 7463			
6										
7										
8										
15										
16										
22										
23										
26										
35										
36										
16	X	X	X	X		Subdiv. Acct. 218 53K	# 5458	5/2/1976		
17										
4					1648.00	All: 53K 53K	# 14158	6/21/1977	8/21/1978	Use effective 7/1/1977; Term 6/30/1978; 8/78 00 31m:00 5/3/1982
5										
6										
7										
8										
9										
10					5096.00	See Acct	# 14153	6/21/1977	8/21/1978	Use effective 7/1/1977; Term 6/30/1978; 8/78 00 31m:00 5/3/1982
11					19005	Division	# 28857	11/1/1984		
12										
25						All				
26						All				
27						All				
28						All				
29						All				
35						All				
36					7,358.00	See Acct	# 47020	7/27/1980		Use eff. 8/1/1980; Term 8/1/1991; 00 Comp. 7/92
13										
14										
15										
16										
17					7355.00	All	# 47019	7/29/1980		Use eff. 8/1/1980; Term 8/1/1991; 00 Comp. 7/92
1										
2										
3										
4										
5										
6										
7										
8										
9										
10					5291.64	All	# 47018	10/13/1988		Use eff. 11/1/1988; Term 11/1/1991; 00 Comp. 5/92

060
 1/28/84
 #546
 Page 2

Township No. 18 North Range No. 54 East Mt Diablo Meridian, Nevada

DEPENDENT RESURVEY



PINTO MINING DISTRICT

SURF.	Name of Lode	Area
38	American Eagle	233 Acres
39	Silver Stone	639 "
40	Rescue	2006 "
41	Western Gold	2066 "
42	Star	500 "

US.M.M. No. 1 in Section 20
US.M.M. No. 3 in Section 25

DEPARTMENT OF THE INTERIOR
GENERAL LAND OFFICE
Washington, D.C. May 28, 1882
The survey described in this plat
has been correctly and lawfully made
in accordance with the regulations
of this office, in conformity with the
Act of Congress of March 3, 1877.

J. H. Howell
Assistant Commissioner

Approved by	1882
Public Land	1882
Section	20
Range	54
Township	18
Meridian	MT. DIABLO
Section	20
Range	54
Township	18
Meridian	MT. DIABLO

Scale of Chains from feet
1" = 40 Ch.

Latitude 38° 50' N
Longitude 116° 03' W

The above map of Township No. 18 North Range No. 54 East Meridian, Nevada, which has been examined and approved by the U.S. Surveyor of Survey, Thomas C. ...

March 17, 1882.

Survey	Area	Acres	Feet	Chains
1
2
3
4
5
6
7
8
9
10
11
12
13
14
15
16
17
18
19
20

DUPLICATE PLAT
The following conditions
apply to a copy of this plat
Archives Department
General Land Office
Washington, D.C.
May 28, 1882
The survey described in this plat
has been correctly and lawfully made
in accordance with the regulations
of this office, in conformity with the
Act of Congress of March 3, 1877.

TOWNSHIP 18 NORTH RANGE 54 EAST OF THE MOUNT DIABLO MERIDIAN, NEVADA

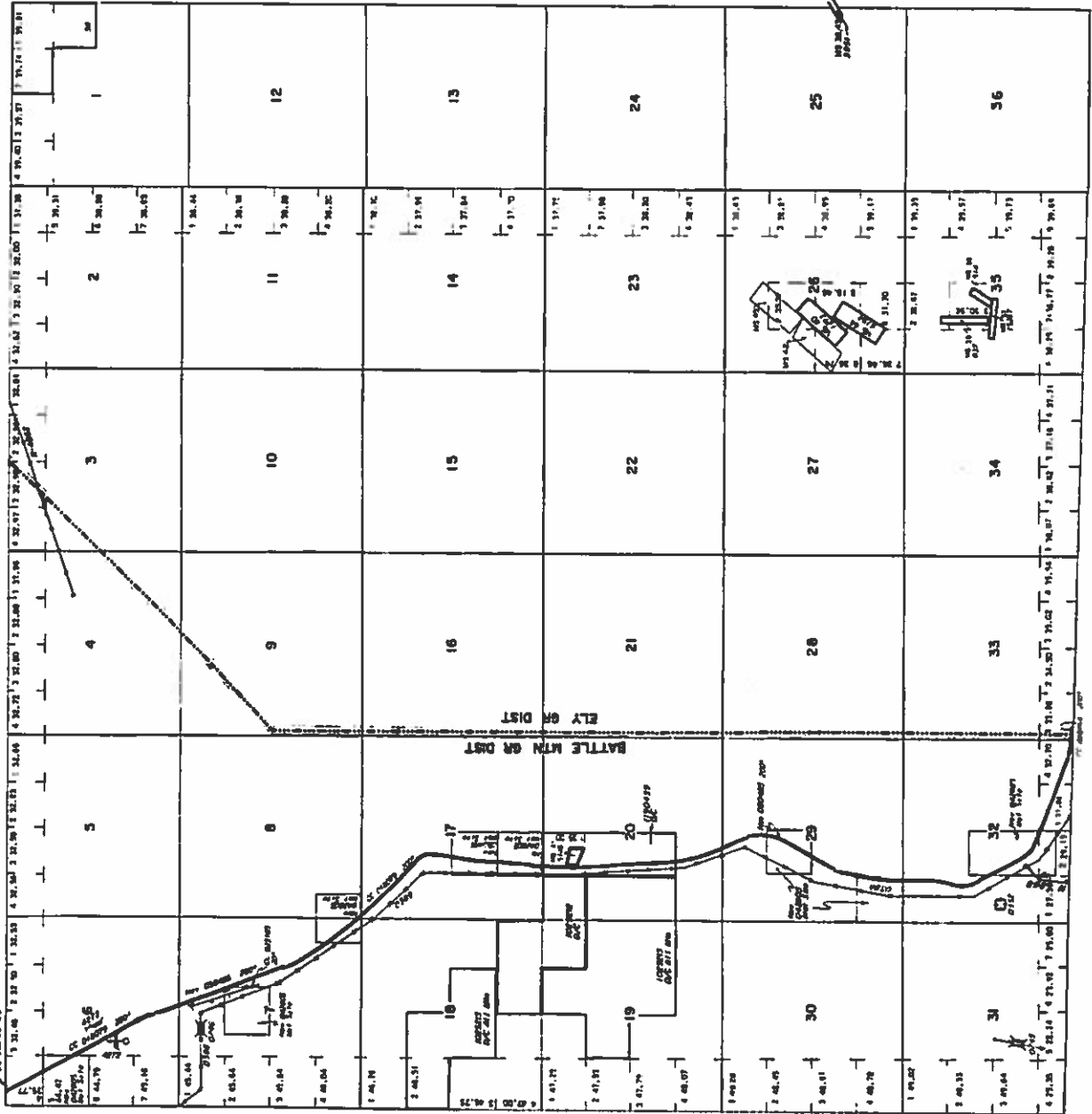
SECTION TACT	SUBDIVISION				ACRES	KIND OF ENTRY OR PURPOSE OF ORDER	SERIAL FILE OR ORDER NUMBER	DATE OF ACTION	DATE POSTED	REMARKS - E. G. DATE CLOSED, TERMINATED, REJECTED OR RESCUED
	NE 1/4 OR NE 1/4 SW 1/4	NW 1/4 OR NW 1/4 SW 1/4	SW 1/4 OR SW 1/4 SE 1/4	SE 1/4 OR SE 1/4 SW 1/4						
20										
29										
32						Subdiv Ord; 190 S&E	Rev 050485	2/17/1961		Proof of Construction filed 2/17/1967
32						Subdiv Ord; 104 S&E	" 244	11/22/1966		Proof of Construction filed 4/22/1968
						See Subst 150 S&E	" 1085	6/11/1967		See CI 0 (see page) Best Supr F.A. 4/19/1967, CI 814 0 6/10/1967
						See Subst; 120 S&E	" 1095	6/10/1967		All public land in that part of Tp in White Pine County; Was 10/11/1903; DE 11/10/1953
						See Subst; 134 S&E				All public land in that part of Tp as designated on CI map; Supr F.A. 6/10/1970
						See Subst	" 247N	6/13/1970		CI 814 0 11/24/1970
							" 247N	11/24/1970		All public land in that part of Tp as designated on CI map; F.A. 12/3/1970; DE 12/22/1982
31						All				
32						All				
33						All				
34						All				
35						All; excl. DE Pat. 9951				
36						All	3718.29	6/25/1985		See effective 8/1/1985; Term 5/3/03; DE 514 7/03; Rejected 06 514 2/85
37						All				
38						All				
39						All				
40						All				
41						All				
42						All				
43						All				
44						All				
45						All				
46						All				
47						All				
48						All				
49						All				
50						All				
51						All				
52						All				
53						All				
54						All				
55						All				
56						All				
57						All				
58						All				
59						All				
60						All				
61						All				
62						All				
63						All				
64						All				
65						All				
66						All				
67						All				
68						All				
69						All				
70						All				
71						All				
72						All				
73						All				
74						All				
75						All				
76						All				
77						All				
78						All				
79						All				
80						All				
81						All				
82						All				
83						All				
84						All				
85						All				
86						All				
87						All				
88						All				
89						All				
90						All				
91						All				
92						All				
93						All				
94						All				
95						All				
96						All				
97						All				
98						All				
99						All				
100						All				

3
01/0
04/0
T. 18N
R. 54E
Page 2

TOWNSHIP 18 NORTH RANGE 54 EAST OF THE MOUNT DIABLO MERIDIAN, NEVADA

STATUS OF PUBLIC DOMAIN
LAND AND MINERAL TITLES

MT PLAT



INDEX TO SEPARATED TRACTS			
TRACT NO.	SECTION	T. & R.	REFERENCE

FOR OWNERS REFLECTING DISPOSAL OR USE OF UNRECORDED LANDS AND/OR OTHER PUBLIC INTERESTS, MINERALS, WATER RIGHTS AND/OR OTHER PUBLIC INTERESTS, REFER TO INDEX OF MISCELLANEOUS DOCUMENTS.

See CC#485 979 for additional lands in relation to CC DIST# 979 Secs 6, 7, 8, 17, 20, 23, 31.

DATE	BY
5/15/11	MS

SCALE
1:25,000

30 CHAINS TO THE INCH

WARNING STATEMENT
This plat is the result of a survey of the land shown and should be read in conjunction with the public domain map which may be obtained from the Bureau of Land Management, Department of the Interior, Washington, D.C.

N-060
N-040
T. 18 N
R. 54 E

TOWNSHIP 22 NORTH RANGE 52 EAST OF THE MOUNT DIABLO MERIDIAN, NEVADA

060
2

47-56
1-22
R-22
Page 4

SECTION	SUBDIVISION				ACRES	KIND OF ENTRY OR PURPOSE OF ORDER	SERIAL FILE OR ORDER NUMBER	DATE OF ACTION	DATE POSTED	REMARKS - E. & DATE CLOSED, TERMINATED, REJECTED OR RESCUED OR OTHER PUBLIC PURPOSES, AND NEWMAN TREATIES, REFER TO INDEX OF MISCELLANEOUS DOCUMENTS
	NE 1/4	NW 1/4	SW 1/4	SE 1/4						
13										
14					1280.00	06 L10	N 54176	2/29/1991		See Eff. 3/1/1991 - Term 5/13/1994; See Comp. 11/1994
15										
16					2475.00	06 L10	N 55112	3/15/1992		See Eff. 3/1/1992
17										
18										
19					1920.00	06 L10	N 53861	5/18/1992		See Eff. 5/1/1992
20					1916.96	06 L10	N 54937	5/20/1992		See Eff. 5/1/1992
21										
22										
23										
24					1280.00	06 L10	N 53898	5/28/1992		See Eff. 5/1/1992
25										
26										
27										
28										
29										
30					2560.00	06 L10	N 54021	8/7/1992		See Eff. 9/1/1992
31										
32										
33										
34					1280.00	06 L10	N 54339	8/26/1992		See Eff. 9/1/1992
35										
36					1191.29	06 L10	N 54622	12/16/1992		See Eff. 1/1/1993
37										
38										
39					1179.49	06 L10	N 54623	12/16/1992		See Eff. 1/1/1993
40										
41										
42					1817.86	06 L10	N 54624	12/16/1992		See Eff. 1/1/1993
43										
44										
45					1180.00	06 L10	N 54625	12/16/1992		See Eff. 1/1/1993
46										
47					1180.00	06 L10	N 54626	12/16/1992		See Eff. 1/1/1993
48										
49					1280.00	06 L10	N 54627	12/16/1992		See Eff. 1/1/1993
50										
51					1280.00	06 L10	N 54628	3/15/1994		See Eff. 3/29/1994
52										
53										
54										
55										
56										
57										
58										
59										
60										

TOWNSHIP 22 NORTH RANGE 52 EAST OF THE MOUNT DIABLO MERIDIAN, NEVADA

Page 3

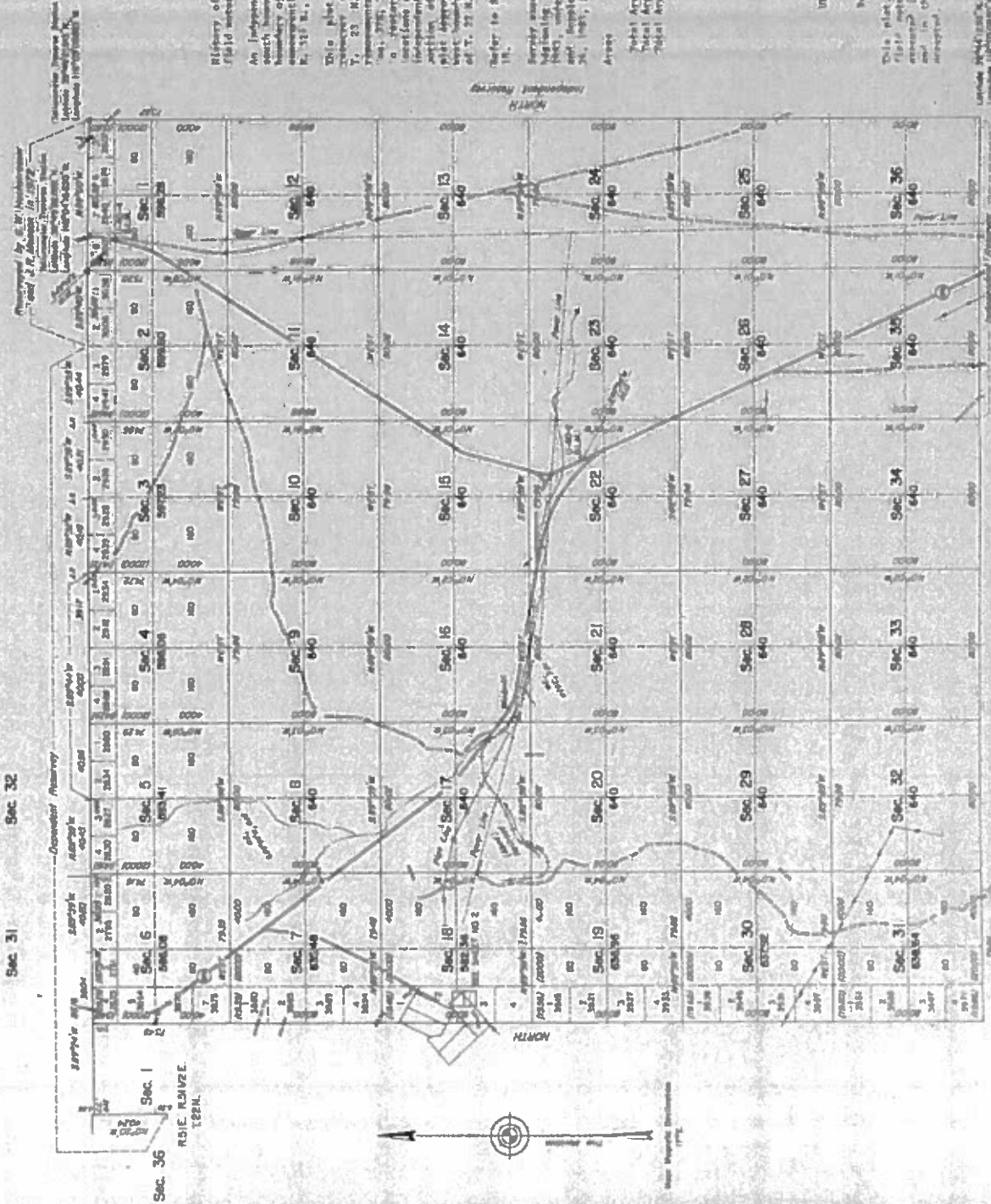
SECTION	SUBDIVISION										ACRES	KIND OF ENTRY -on- PURPOSE OF ORDER	SERIAL FILE -on- ORDER NUMBER	DATE OF ACTION	DATE POSTED	REMARKS - E. DATE CLOSED, TERMINATED, REJECTED OR RESCHDED AND HOW TREATED, REFER TO INDEX OF MISCELLANEOUS DOCUMENTS	
	NE 1/4		NW 1/4		SE 1/4		SW 1/4		LOTS								OTHER DESCRIPTION
	NE 1/4	NW 1/4	SE 1/4	SW 1/4	NE 1/4	NW 1/4	SE 1/4	SW 1/4	1	2							
30																	
31																	
32																	
33-34																	
35																	
36																	
37																	
38																	
39																	
40																	
41																	
42																	
43																	
44																	
45																	
46																	
47																	
48																	
49																	
50																	
51																	
52																	
53																	
54																	
55																	
56																	
57																	
58																	
59																	
60																	
61																	
62																	
63																	
64																	
65																	
66																	
67																	
68																	
69																	
70																	
71																	
72																	
73																	
74																	
75																	
76																	
77																	
78																	
79																	
80																	
81																	
82																	
83																	
84																	
85																	
86																	
87																	
88																	
89																	
90																	
91																	
92																	
93																	
94																	
95																	
96																	
97																	
98																	
99																	
100																	

TOWNSHIP 22 NORTH RANGE 52 EAST OF THE MOUNT DIABLO MERIDIAN, NEVADA

SECTION	SUBDIVISION				ACRES	KIND OF ENTRY OR PURPOSE OF ORDER	SERIAL FILE OR ORDER NUMBER	DATE OF ACTION	DATE POSTED	REMARKS - F. & DATE CLOSED, TERMINATED, REJECTED OR RESCINDED
	NE 1/4	NW 1/4	SW 1/4	SE 1/4						
25										
26										
17								6/7/1976		
18								9/21/1976		
16										
17										
18										
21										
22										
23										
24								9/21/1976		
1										
2										
11										
12								6/29/1977		See effective 7/1/1977; Partially by 6/29/1978, 8/78 on sim; Relisted 11/78 on sim.
13										
14										
15										
23										
24								6/29/1977		See effective 7/1/1977; Partially by 6/29/1978, 8/78 on sim; Term 6/29/1979-9/79 sim.
25										
26										
35										
36								6/29/1977		See effective 7/1/1977; Partially by 6/29/1978, 8/78 on sim; Term 6/29/1979-9/79 sim.
34										
23								10/20/1978		See effective 11/1/1978; Term 11/1/1984; 06 Sim 4/87; No Apin
26										
35								3/28/1977		See effective 4/1/1977; Term 6/7/1988
1										
12								12/17/1973		See effective 1/1/1980
13										
24								12/17/1973		See effective 1/1/1980
25										
36								12/17/1973		See effective 1/1/1980
2										
11								1/15/1982		See effective 2/1/1986
13										
24								6/20/1981		See effective 7/1/1981; Term 7/1/1989; 06 Comp 2/91
2										
11								6/28/1981		See effective 7/1/1981; Term 7/1/1983; 06 Sim
1										
12								7/15/1981		See effective 8/1/1981; Term 8/1/1986; 06 Sim 4/87; No Apin
25										
36								7/15/1981		See effective 8/1/1981; Term 8/1/1986; 06 Sim 4/87; No Apin
19										
20										
21										
22										
27										
28										
29										

(Cont'd on pg 3)

TOWNSHIP 22 NORTH, RANGE 52 EAST, OF THE MOUNT DIABLO MERIDIAN, NEVADA INDEPENDENT RESURVEY AND SURVEY



History of the earlier surveys to establish in the field (west).

An independent resurvey and completion survey of the south boundary and the approximate survey of the east boundary of sec. 31, T. 22 N., R. 52 E., were submitted approximately under T. 22 N., R. 52 E., and T. 22 N., R. 52 E., respectively, of this same group.

This plat in two sheets represents a dependent survey of a portion of the south boundary of T. 22 N., R. 52 E., and a resurvey and re-estimation of certain corners of Mineral Survey No. 278, 280 and 281 of T. 22 N., R. 52 E., designed to verify the corner with the original survey and to determine the location of the east boundary and a portion of the subdivisional lines comprising the plat approved November 5, 1919, and the survey of the west boundary and a portion of the subdivisional lines of T. 22 N., R. 52 E.

Refer to Sheet No. 2 for enlarged diagram of section 19.

Survey conducted by John A. Fayrer, Cadastral Surveyor, beginning June 19, 1945 and completed October 28, 1945, under Special Instructions dated July 6, 1945, and Supplemental Special Instructions dated October 31, 1947, for Group 104, Nevada.

Areas
Total Area of Resurveyation 31,240 Acres
Total Area Exclusive of Resurveyation 12,709.09 Acres
Total Area Excepted 28,530.91 Acres

UNITED STATES DEPARTMENT OF THE INTERIOR
BUREAU OF LAND MANAGEMENT

Nevada, Nevada April 15, 1964

This plat is strictly conformable to the approved field notes, and the survey having been carefully checked in accordance with the requirements of law and in the regulations of this Bureau, is hereby accepted.

Per the Director
Lucie E. Bland
Chief Cadastral Surveyor

UNITED STATES DEPARTMENT OF THE INTERIOR
BUREAU OF LAND MANAGEMENT

TOWNSHIP 22 NORTH RANGE 51½ EAST OF THE MOUNT DIABLO MERIDIAN, NEVADA

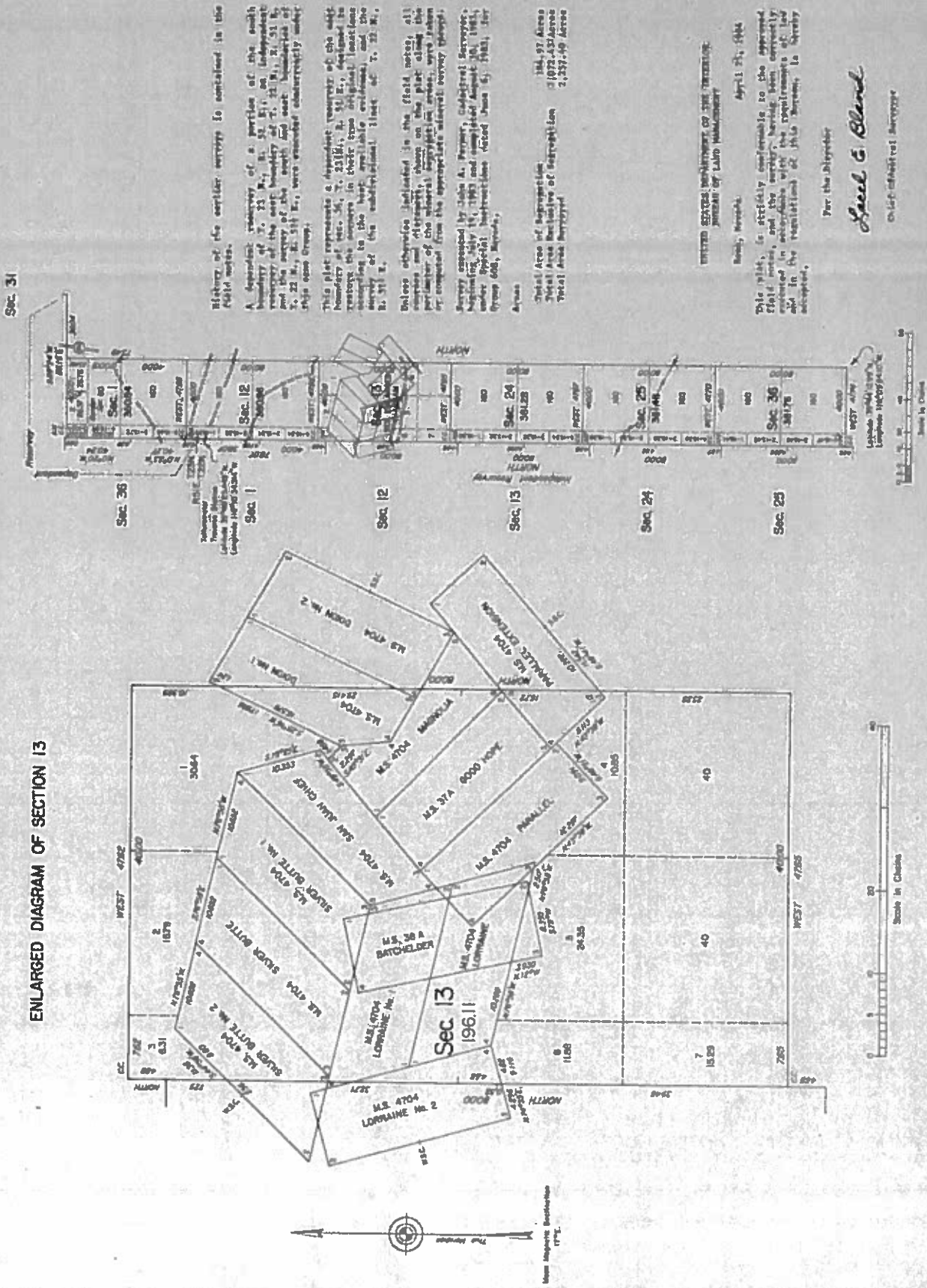
Page 1

LOCAL SECTION	SUBDIVISION				LOTS	OTHER DESCRIPTION	ACRES	KIND OF ENTRY OR PURPOSE OF ORDER	SERIAL FILE ORDER NUMBER	DATE OF ACTION	DATE POSTED	REMARKS - E. G. DATE CLOSED, TERMINATED, REJECTED OR RESCUED
	NE ¼	NW ¼	SW ¼	SE ¼								
					AS 37 A & B AS 470A	228 528 See Subst 150 ME	(111) 24.64 (111) 311.873	ME Pat ME Pat	187536	2/16/1966 10/23/1970		ME 573 Excluding AS 32 B All public land in T2 as designated on CI map; Sgr F.A. 6/18/1970 CI map 6 11/28/1970 All public land in T2 as designated on CI map; F.A. 11/23/1970; Vac 11/22/1982 OC 12/27/1982
13					See Subst			ME Pat ME Pat	187536	6/12/1970		
24					M) Subst 150 ME			ME Pat				
25					M)							
34					All			ME Pat				
					All							
35					All		1370.00		R. 5270	8/23/1965		See effective 2/1/1985; Term 2/21/85; Part OC. Sixty-two (62) Acres. No. 14 in B. 24
1								ME Pat				
1							732.60	OC 110	M 5120	6/22/1965		See Eff 6/1/1965; Term 5/1/1966; OC Six 12/66; No Appl.
12					1-6							
13					1-6							
25					2-6							
34					1-6		1300.37	OC 110	M 5100	6/22/1965		See Eff 7/1/1966; Term 7/31/1966

2
060
T. 22 N.
R. 51 E.
Page 1

TOWNSHIP 22 NORTH, RANGE 51 1/2 EAST, OF THE MOUNT DIABLO MERIDIAN, NEVADA

ENLARGED DIAGRAM OF SECTION 13



history of the earlier surveys is contained in the field notes.

A separate survey of a portion of the south boundary of T. 22 N., R. 51 1/2 E., an independent survey of the east boundary of T. 22 N., R. 51 E. and the survey of the north and east boundaries of T. 22 N., R. 51 E., were extended subsequently under Pipe cross Creep.

This plat represents a duplicate survey of the east boundary of T. 22 N., R. 51 1/2 E., and is extended to represent the survey in these locations according to the best available evidence and the survey of the subdivision list of T. 22 N., R. 51 E.

Unless otherwise indicated in the field notes, all corners and alignments shown on this plat along the perimeter of the several irregular areas, were taken or computed from the appropriate original survey triangulation established by John A. Patten, Certified Surveyor, beginning July 14, 1893 and completed August 26, 1961, under Special Instructions (dated June 6, 1961), per Special Order 488, Bureau.

Area

Total Area of Segregation 184.97 Acres
Total Area Exclusive of Reservations 1302.42 Acres
Total Area Reserved 2,337.49 Acres

UNITED STATES DEPARTMENT OF THE INTERIOR
BUREAU OF LAND MANAGEMENT
Reno, Nevada
April 23, 1964

This plat is strictly conformable to the approved field notes, and the survey herein has been correctly plotted from the field notes and the requirements of law and is the responsibility of this Bureau, to the degree indicated.

For the Director
Neal G. Blair
Chief of Field Survey

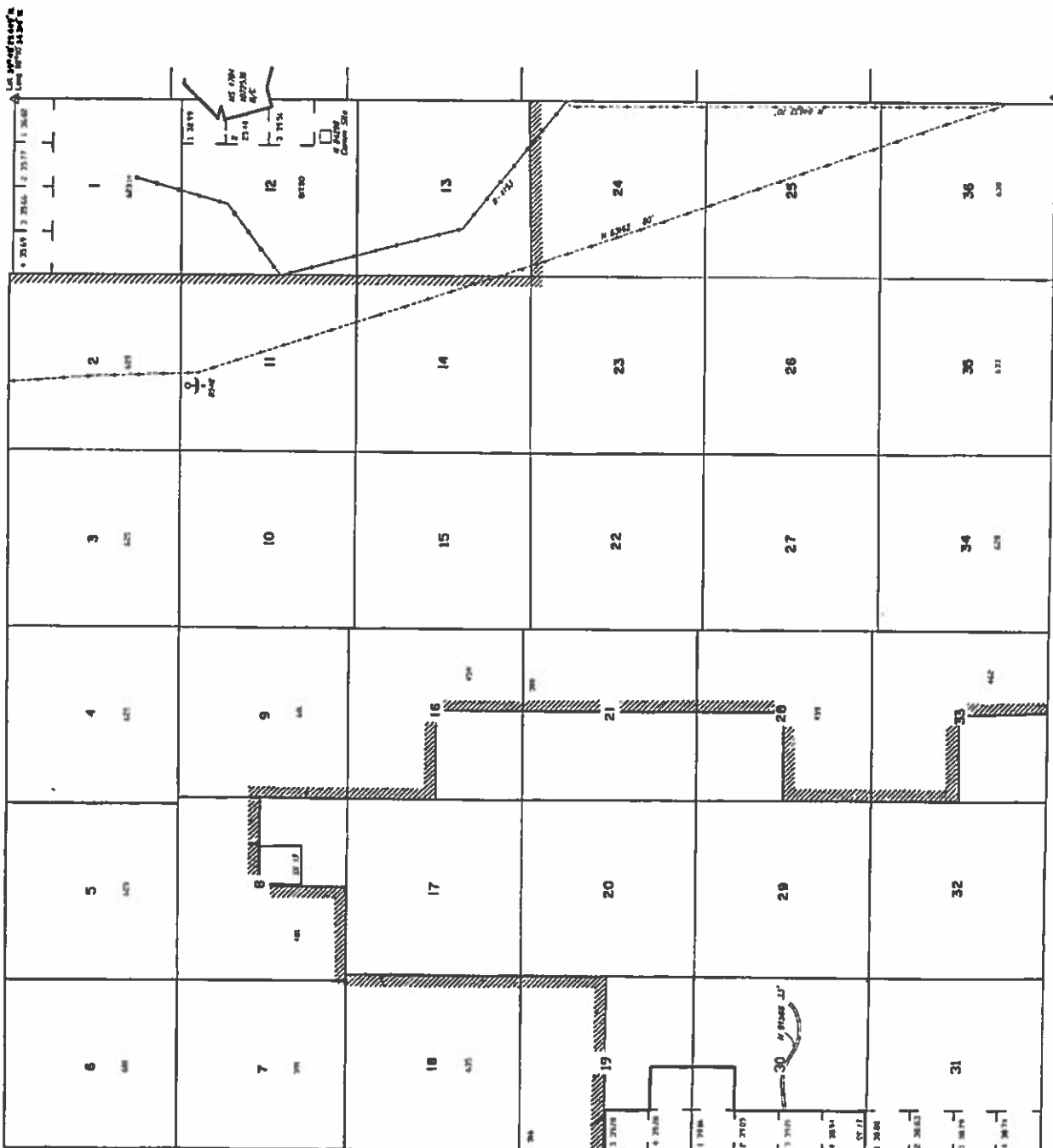
PARTIALLY SURVEYED TOWNSHIP 22 NORTH RANGE 51 EAST OF THE MOUNT DIABLO MERIDIAN, NEVADA

EUREKA COUNTY
BATTLE MTN GR DIST

PROTRACTION DIAGRAM No 158

STATUS OF PUBLIC DOMAIN
LAND AND MINERAL TITLES

MT PLAT



INDEX TO SEGREGATED TRACTS	
TRACT NO	ORIGINAL SURVEY
1	
2	
3	
4	
5	
6	
7	
8	
9	
10	
11	
12	
13	
14	
15	
16	
17	
18	
19	
20	
21	
22	
23	
24	
25	
26	
27	
28	
29	
30	
31	
32	
33	
34	
35	
36	

FOR ORDERS RESPECTING DISPOSAL OR USE OF UNDEVELOPED LANDS INDIANARY FOR CLASSIFICATION MINERALS WATER AND/OR OTHER PUBLIC PURPOSES REFER TO INDEX OF MISCELLANEOUS DOCUMENTS.

Deposition Reference Plat 7720/1884

CURRENT TO	BY
6/28/2009	HS
7/26/09	HS
7/27/09	HS
7/28/09	HS
7/29/09	HS
7/30/09	HS
7/31/09	HS
8/1/09	HS
8/2/09	HS
8/3/09	HS
8/4/09	HS
8/5/09	HS
8/6/09	HS
8/7/09	HS
8/8/09	HS
8/9/09	HS
8/10/09	HS
8/11/09	HS
8/12/09	HS
8/13/09	HS
8/14/09	HS
8/15/09	HS
8/16/09	HS
8/17/09	HS
8/18/09	HS
8/19/09	HS
8/20/09	HS
8/21/09	HS
8/22/09	HS
8/23/09	HS
8/24/09	HS
8/25/09	HS
8/26/09	HS
8/27/09	HS
8/28/09	HS
8/29/09	HS
8/30/09	HS
8/31/09	HS

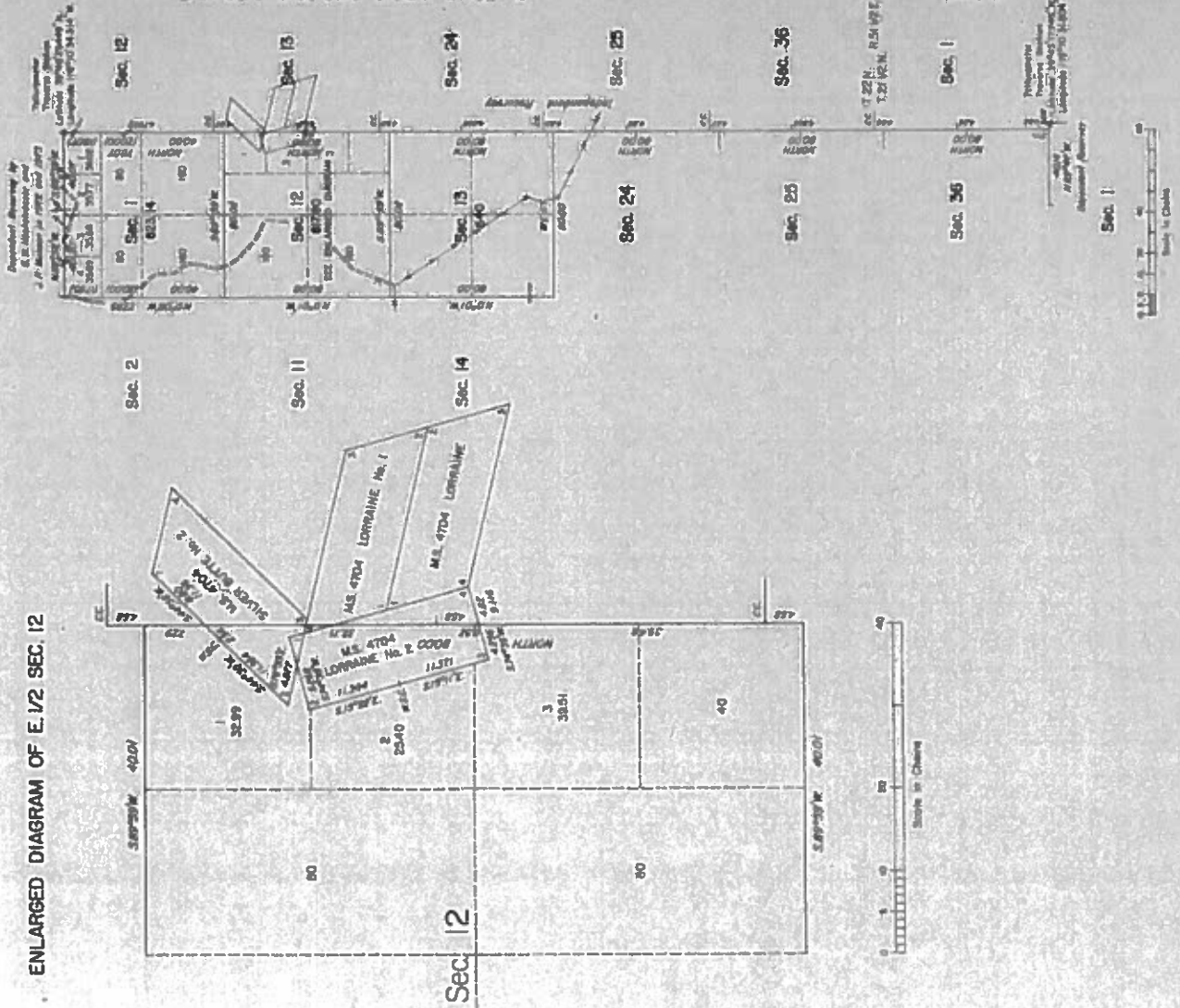
N-060
T. 22 N
R. 51 E

WARNING STATEMENT
This plat is a preliminary plat and is subject to change without notice. It is not intended to create any new rights or interests in land. It is intended only to show the general location of the land and to provide a basis for the location of the land. It is not intended to create any new rights or interests in land. It is intended only to show the general location of the land and to provide a basis for the location of the land.

SCALE
1" = 36 CHAINS
36 CHAINS TO ONE INCH

TOWNSHIP 22 NORTH, RANGE 51 EAST, OF THE MOUNT DIABLO MERIDIAN, NEVADA

ENLARGED DIAGRAM OF E. 1/2 SEC. 12



History of the earlier survey is contained in the field notes.

A. Approximate return of a portion of the north boundary of T. 22 N., R. 51 E., was executed concurrently with this new survey.

This plan comprises an independent survey of the east quarter, subdividing the survey executed under contract No. 277 by G. T. Harris in 1941 and the survey of 1/2 section 12, subdivided in lines of T. 22 N., R. 51 E., and the survey of the subdivision of certain corners of Section 12, approved by 170A.

Unless otherwise indicated in the field notes, all corners and distances shown on the plat along the perimeter of the original section areas, were taken or computed from the appropriate original survey records.

Survey conducted by John A. Pappas, Certified Surveyor, beginning July 16, 1953 and completed October 7, 1953, under Special Instructions Jobed 444 5, 1953, for Nevada, Nevada.

Books

Total Area of Section 12 22.44 Acres
Total Area of Section 12 1,488.06 Acres
Total Area Surveyed 1,403.16 Acres

DEPT. STATE DEPARTMENT OF THE INTERIOR
BUREAU OF LAND MANAGEMENT

Wash., Nevada April 25, 1961

This plan is strictly conformable to the approved field notes, and the surveying was conducted in accordance with the requirements of law and in the performance of this Bureau, is hereby accepted.

For the Director

Lucas C. Bland

Chief Cadastral Engineer

TOWNSHIP 21 NORTH RANGE 52 EAST OF THE MOUNT DIABLO MERIDIAN,

SECTION	SUBDIVISION				ACRES	KIND OF ENTRY OR PURPOSE OF ORDER	SERIAL FILE OR ORDER NUMBER	DATE OF ACTION	DATE POSTED	REMARKS - E. G. DATE CLOSED, TERMINATED, REJECTED OR RESCINDED AND HOW TREATED, REFER TO INDEX OF MISCELLANEOUS DOCUMENTS
	NE 1/4	NW 1/4	SW 1/4	SE 1/4						
1										Title to State vested by Exec 10/31/1864 sub. to prior rights. See 1st Nat'l Ind. Act of Cong 6/16/1860
2										Execs State 3,000,000 A. in lieu of W. 9/21/1864 except these lands disposed by Statist. See Report No. 1 7/29/1869
3										See 6/21/1939
4										Other Trs 1/15/1864, 228 526, 210 526
5										Term 10/31/1938
6										See 11/2/1938
7										All public land in Tr. as designated on CI map; See P.R. 6/18/1939
8										CI Map 11/24/1939
9										All public land in Tr. as designated on CI map; P.R. 12/22/1941
10										Proof of Construction Accepted 1/16/1937
11										Other Trs 1/15/1864, 228 526, 238 526, 248 526, 258 526, 268 526, 278 526, 288 526, 298 526, 308 526, 318 526, 328 526, 338 526, 348 526, 358 526, 368 526, 378 526, 388 526, 398 526, 408 526, 418 526, 428 526, 438 526, 448 526, 458 526, 468 526, 478 526, 488 526, 498 526, 508 526, 518 526, 528 526, 538 526, 548 526, 558 526, 568 526, 578 526, 588 526, 598 526, 608 526, 618 526, 628 526, 638 526, 648 526, 658 526, 668 526, 678 526, 688 526, 698 526, 708 526, 718 526, 728 526, 738 526, 748 526, 758 526, 768 526, 778 526, 788 526, 798 526, 808 526, 818 526, 828 526, 838 526, 848 526, 858 526, 868 526, 878 526, 888 526, 898 526, 908 526, 918 526, 928 526, 938 526, 948 526, 958 526, 968 526, 978 526, 988 526, 998 526
12										See 1/17/1941
13										See 6/12/1939
14										See 11/24/1939
15										See 5/23/1935
16										See 9/29/1935
17										See 6/4/1935
18										See 7/21/1935
19										See 6/4/1935
20										See 6/4/1935
21										See 6/4/1935
22										See 6/4/1935
23										See 6/4/1935
24										See 6/4/1935
25										See 6/4/1935
26										See 6/4/1935
27										See 6/4/1935
28										See 6/4/1935
29										See 6/4/1935
30										See 6/4/1935
31										See 6/4/1935
32										See 6/4/1935
33										See 6/4/1935
34										See 6/4/1935
35										See 6/4/1935
36										See 6/4/1935
37										See 6/4/1935
38										See 6/4/1935
39										See 6/4/1935
40										See 6/4/1935
41										See 6/4/1935
42										See 6/4/1935
43										See 6/4/1935
44										See 6/4/1935
45										See 6/4/1935
46										See 6/4/1935
47										See 6/4/1935
48										See 6/4/1935
49										See 6/4/1935
50										See 6/4/1935

TOWNSHIP 21 NORTH RANGE 52 EAST OF THE MOUNT DIABLO MERIDIAN, NEVADA

SECTION	SUBDIVISION				ACRES	KIND OF ENTRY OR PURPOSE OF ORDER	SERIAL FILE OR ORDER NUMBER	DATE OF ACTION	DATE POSTED	REMARKS -- E. G. DATE CLOSED, TERMINATED, REJECTED OR RESCINDED AND HOW; TREATIES, NOTES TO INDEX OF MISCELLANEOUS DOCUMENTS
	NE 1/4	NW 1/4	SW 1/4	SE 1/4						
21-13										
21-14										
21-15										
21-16										
21-17										
21-18										
21-19										
21-20										
21-21										
21-22										
21-23										
21-24										
21-25										
21-26										
21-27										
21-28										
21-29										
21-30										
21-31										
21-32										
21-33										
21-34										
21-35										
21-36										
21-37										
21-38										
21-39										
21-40										
21-41										
21-42										
21-43										
21-44										
21-45										
21-46										
21-47										
21-48										
21-49										
21-50										

Continued from page 2

See EIT 7/1/1988, Ltrs. 2/21/1991, OE Comp. 2/1992

2
020
B-660
T-110
R-130
Page 3

TOWNSHIP 21 NORTH RANGE 52 EAST OF THE MOUNT DIABLO MERIDIAN,

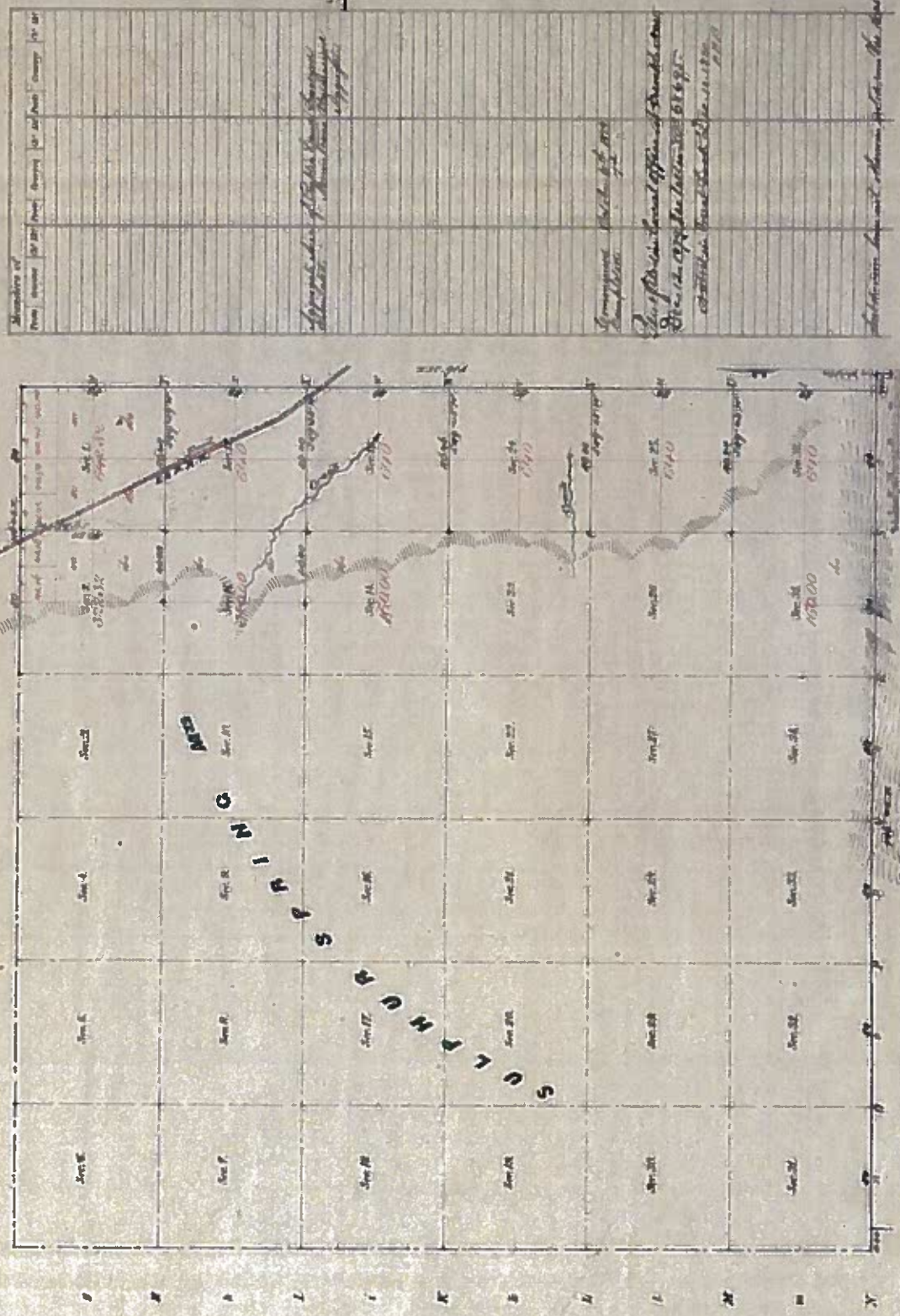
SECTION	SUBDIVISION				ACRES	KIND OF ENTRY OR PURPOSE OF ORDER	SERIAL FILE OR ORDER NUMBER	DATE OF ACTION	DATE POSTED	REMARKS - E. DATE CLOSED, TERMINATED, REJECTED OR RESCINDED FOR ORDERS EFFECTING DISPOSAL OR USE OF UNIDENTIFIED LANDS WITHDRAWN FOR CLASSIFICATION, MINERALS, WATER, AIR/OR OTHER PUBLIC PURPOSES, AND INDIAN TREATIES, REFER TO INDEX OF MISCELLANEOUS DOCUMENTS
	NE 1/4	NW 1/4	SW 1/4	SE 1/4						
1										
2										
3					6004.00	06 L 100	N 34893	12/17/1979		See effective 1/1/1989; Term 1/1/1987; 06 S in 0/07
4										
5					1902.00	06 L 100	N 34894	12/17/1979		See effective 1/1/1989; Term 1/1/1987; 06 S in 0/07
6										
7										
8										
9										
10										
11										
12										
13										
14										
15										
16					8722.00	06 L 100	N 34840	1/29/1982		See effective 5/1/1982 (Term 2/2/1980) 100 S in 5/03; See also 9C S in
17										
18										
19										
20										
21										
22										
23										
24										
25										
26										
27										
28										
29										
30										
31										
32										
33										
34										
35										
36										
37										
38										
39										
40										
41										
42										
43										
44										
45										
46										
47										
48										
49										
50										
51										
52										
53										
54										
55										
56										
57										
58										
59										
60										
61										
62										
63										
64										
65										
66										
67										
68										
69										
70										
71										
72										
73										
74										
75										
76										
77										
78										
79										
80										
81										
82										
83										
84										
85										
86										
87										
88										
89										
90										
91										
92										
93										
94										
95										
96										
97										
98										
99										
100										

0.00
1210
RSL
Page 2

Received south line. Realized in October 1877

NEVADA
 Report 34172

TOWNSHIP NO. 21 NORTH RANGE NO. 52 EAST MOUNT DIABLO MERIDIAN



Section	Acres	Value	Remarks
Sec. 1	36	1440	
Sec. 2	36	1440	
Sec. 3	36	1440	
Sec. 4	36	1440	
Sec. 5	36	1440	
Sec. 6	36	1440	
Sec. 7	36	1440	
Sec. 8	36	1440	
Sec. 9	36	1440	
Sec. 10	36	1440	
Sec. 11	36	1440	
Sec. 12	36	1440	
Sec. 13	36	1440	
Sec. 14	36	1440	
Sec. 15	36	1440	
Sec. 16	36	1440	
Sec. 17	36	1440	
Sec. 18	36	1440	
Sec. 19	36	1440	
Sec. 20	36	1440	
Sec. 21	36	1440	
Sec. 22	36	1440	
Sec. 23	36	1440	
Sec. 24	36	1440	
Sec. 25	36	1440	
Sec. 26	36	1440	
Sec. 27	36	1440	
Sec. 28	36	1440	
Sec. 29	36	1440	
Sec. 30	36	1440	
Sec. 31	36	1440	
Sec. 32	36	1440	
Sec. 33	36	1440	
Sec. 34	36	1440	
Sec. 35	36	1440	
Sec. 36	36	1440	

Members of
 From
 Amount
 Date
 Name
 Amount
 Date
 Name

Members of the Board of Supervisors

George J. ...

...

TOWNSHIP 26 NORTH RANGE 53 EAST OF THE MOUNT DIABLO MERIDIAN, NEVADA

Page 1

SECTION	SUBDIVISION										ACRES	KIND OF ENTRY - or - PURPOSE OF ORDER	SERIAL FILE - or - ORDER NUMBER	DATE OF ACTION	DATE POSTED	REMARKS - E. G. DATE CLOSED, TERMINATED, REJECTED OR RESCINDED AND HOW TREATED, REFER TO INDEX OF MISCELLANEOUS DOCUMENTS
	NE 1/4	NW 1/4	SW 1/4	SE 1/4	LOTS	OTHER DESCRIPTION	FOR ORDERS EFFECTING DISPOSAL OF USE OF UNSETTLED LANDS WITHIN FOR CLASSIFICATION, SERIALS, ORDER, AND/OR OTHER PUBLIC PURPOSES, AND HOW TREATED, REFER TO INDEX OF MISCELLANEOUS DOCUMENTS									
							NE 1/4	NW 1/4	SW 1/4	SE 1/4						
1	X	X	X	X	X	X	X	X	X	X						
2	X	X	X	X	X	X	X	X	X	X						
3	X	X	X	X	X	X	X	X	X	X						
10	X	X	X	X	X	X	X	X	X	X						
11											All					
12											All					
13	X	X	X	X	X	X	X	X	X	X						
14	X	X	X	X	X	X	X	X	X	X						
15											All - 27N-5W					
23-27											All					
31-36											All					
19	X	X	X	X	X	X	X	X	X	X						
22-24											All					
30	X	X	X	X	X	X	X	X	X	X						
31	X	X	X	X	X	X	X	X	X	X						
19	X	X	X	X	X	X	X	X	X	X						
23											All					
24											All					
25											All					
26											All					
27											All					
28											All					
29											All					
30											All					
31											All					
32											All					
33											All					
34											All					
35											All					
36											All					
37											All					
38											All					
39											All					
40											All					
41											All					
42											All					
43											All					
44											All					
45											All					
46											All					
47											All					
48											All					
49											All					
50											All					
51											All					
52											All					
53											All					
54											All					
55											All					
56											All					
57											All					
58											All					
59											All					
60											All					
61											All					
62											All					
63											All					
64											All					
65											All					
66											All					
67											All					
68											All					
69											All					
70											All					
71											All					
72											All					
73											All					
74											All					
75											All					
76											All					
77											All					
78											All					
79											All					
80											All					
81											All					
82											All					
83											All					
84											All					
85											All					
86											All					
87											All					
88											All					
89											All					
90											All					
91											All					
92											All					
93											All					
94											All					
95											All					
96											All					
97											All					
98											All					
99											All					
100											All					

Page 1

TOWNSHIP 26 NORTH RANGE 53 EAST OF THE MOUNT DIABLO MERIDIAN, NEVADA

SECTION	SUBDIVISION				ACRES	KIND OF ENTRY OR PURPOSE OF ORDER	SERIAL FILE OR ORDER NUMBER	DATE OF ACTION	DATE POSTED	REMARKS - E. G. DATE CLOSED, TERMINATED, REJECTED OR RESCINDED
	NE 1/4	NW 1/4	SW 1/4	SE 1/4						
23										
24										
25					3540.00	OC Lse	N 12799	1/6/1977		Use effective 1/1/1977. Partially Met 6/20/1977; 0/77 OC Sim; Exp 12/31/1981; OC Sim 0/01
26										
27					1280.00	OC Lse	N 12710	1/6/1977		Use effective 1/1/1977. Exp 12/31/1981; OC Sim 0/07
28					1280.00	OC Lse	N 12709	1/6/1977		Use effective 1/1/1977. Exp 12/31/1981; OC Sim 0/07
29										
30					1577.62	OC Lse	N 14840	8/23/1977		Use effective 9/1/1977. Partially Acpn 12/1/1977; Exp 0/31/1987
31										
32					2520.91	OC Lse	N 14842	8/23/1977		Use effective 9/1/1977. Partially Acpn 12/1/1977; Exp 0/31/1987
33					600.10	OC Lse	N 14847	9/12/1977		Use effective 10/1/1977; Term 10/1/1981; OC Sim 2/07
34										
35										
36										
37					2512.12	OC Lse	N 14848	9/12/1977		Use effective 10/1/1977; Term 10/1/1981; OC Sim 2/07
38										
39					2521.20	OC Lse	N 14849	9/12/1977		Use effective 10/1/1977; Term 10/1/1981; OC Sim 2/07
40										
41										
42										
43										
44										
45										
46										
47										
48										
49										
50										
51										
52										
53										
54										
55										
56										
57										
58										
59										
60										
61										
62										
63										
64										
65										
66										
67										
68										
69										
70										
71										
72										
73										
74										
75										
76										
77										
78										
79										
80										
81										
82										
83										
84										
85										
86										
87										
88										
89										
90										
91										
92										
93										
94										
95										
96										
97										
98										
99										
100										

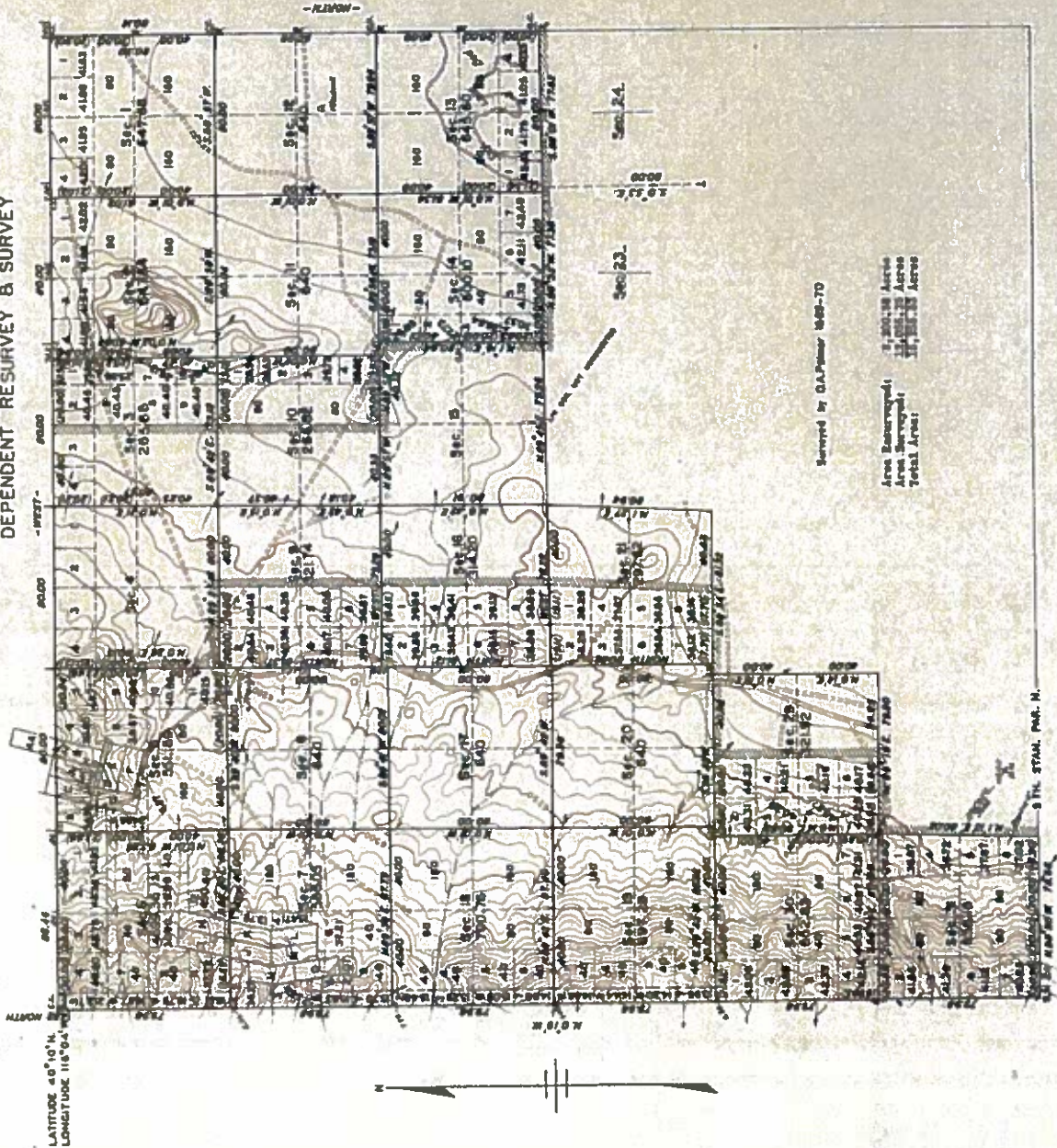
TOWNSHIP 26 NORTH RANGE 53 EAST OF THE MOUNT DIABLO MERIDIAN, NEVADA

Part 1

SECTION	SUBDIVISION				LOT#	OTHER DESCRIPTION	ACRES	KIND OF ENTRY PURPOSE OF ORDER	SERIAL FILE ORDER NUMBER	DATE OF ACTION	DATE POSTED	REMARKS - Z. G. DATE CLOSED, TERMINATED, REJECTED OR RESCUED
	NE 1/4	NW 1/4	SW 1/4	SE 1/4								
16	X	X	X	X								
36												
22	X	X	X	X								
32	X	X	X	X								
32	X	X	X	X								
32	X	X	X	X								
6												
7												
5												
1												
25												
25												
33												
34												
27	X	X	X	X								
35	X	X	X	X								
35	X	X	X	X								
28	X	X	X	X								
27	X	X	X	X								
34	X	X	X	X								
26	X	X	X	X								
34	X	X	X	X								
4												
5												
8	X	X	X	X								
9	X	X	X	X								
29	X	X	X	X								
4												
29	X	X	X	X								
22	X	X	X	X								
27												
28												

TOWNSHIP 26 NORTH, RANGE 53 EAST, MOUNT DIABLO MERIDIAN, NEVADA.

DEPENDENT RESURVEY B SURVEY



LATITUDE 40° 10' N.
LONGITUDE 118° 04' W.

POINT	MEASUREMENT	DATE
A	Well Landing	1900
B	Corner No. 1	1900
C	Corner No. 2	1900
D	Well Landing	1900
E	Well Landing	1900
F	Well Landing	1900
G	Well Landing	1900
H	Well Landing	1900
I	Well Landing	1900
J	Well Landing	1900
K	Well Landing	1900
L	Well Landing	1900
M	Well Landing	1900
N	Well Landing	1900
O	Well Landing	1900
P	Well Landing	1900
Q	Well Landing	1900
R	Well Landing	1900
S	Well Landing	1900
T	Well Landing	1900
U	Well Landing	1900
V	Well Landing	1900
W	Well Landing	1900
X	Well Landing	1900
Y	Well Landing	1900
Z	Well Landing	1900

This plan represents a re-survey and modification of the original township boundary and additional lines, and the survey of the conditions shown to complete the township.

Survey executed by Philip L. Deady, Certified Engineer, September 8 to October 24, 1900, under Special Instructions for Group 2nd Series, dated May 15, 1900.

Notes shown by corners at 10 foot intervals based upon Mineral 8511 and 11222 quadrangles Sheets, 6, 8, Geological Survey.



Surveyed by G.A.P. 1900-70

Area Enclosed: 1,200.00 Acres
Area Surveyed: 1,200.00 Acres
Total Area: 1,200.00 Acres

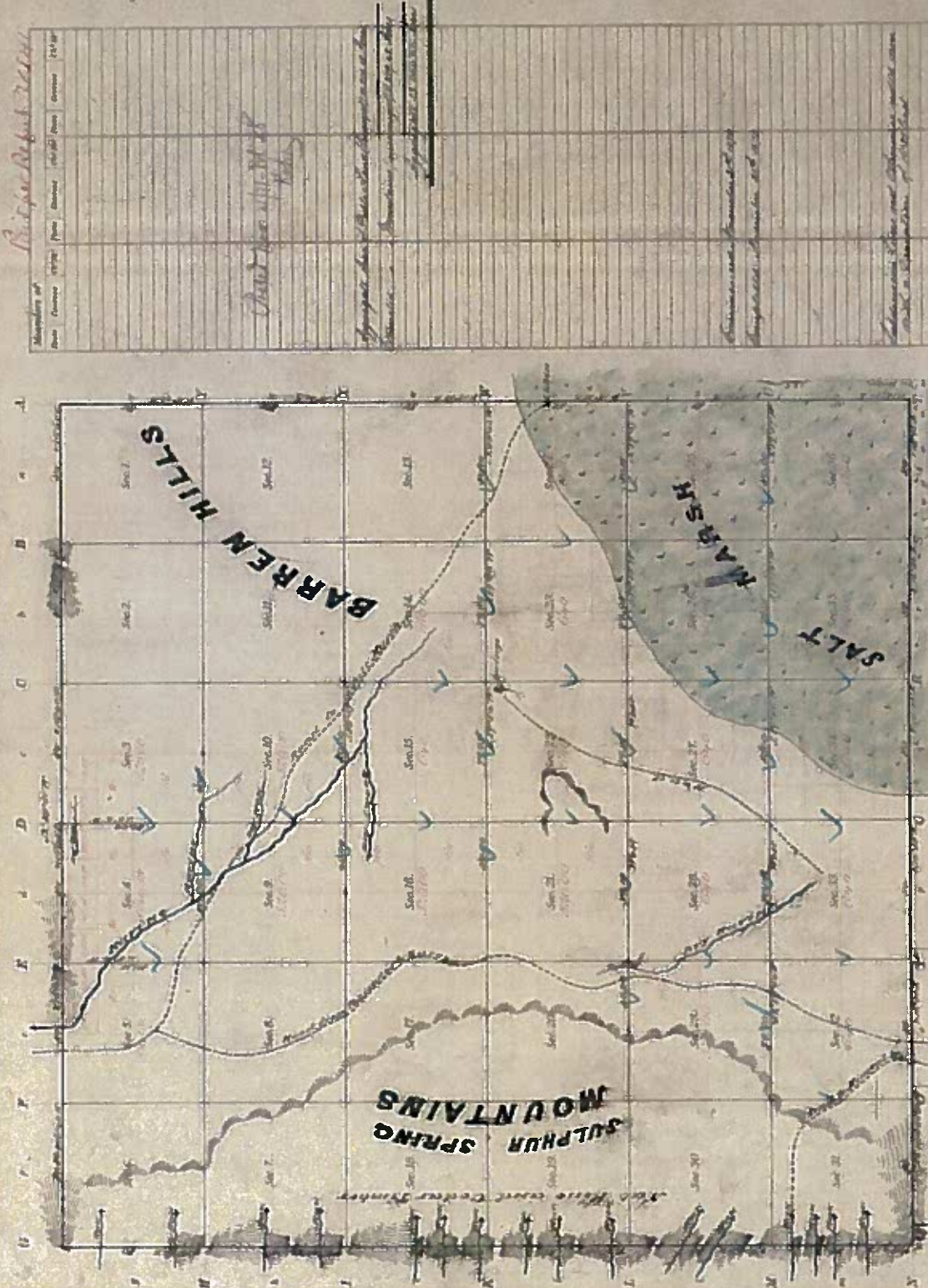
UNITED STATES DEPARTMENT OF THE INTERIOR
BUREAU OF LAND MANAGEMENT
Washington, D. C., October 24, 1900

This plan is hereby approved as the approved plan and the survey is hereby accepted, provided the requirements of law and the regulations of the Bureau are hereby accepted.

For the Receiver
Amos
Assistant Chief, Division of
Geological Engineering

Check with Sec. 10 Nevada Survey of Day 24 1871

TOWNSHIP N° 26 NORTH RANGE N° 8 EAST MOUNT DIABLO MERIDIAN NEVADA



Number of	Area	Area	Area	Area	Area
1	2	3	4	5	6
7	8	9	10	11	12
13	14	15	16	17	18
19	20	21	22	23	24
25	26	27	28	29	30
31	32	33	34	35	36

Check with Sec. 10 Nevada Survey of Day 24 1871

Approved by the Surveyor General of Nevada

Surveyed by the Surveyor General of Nevada

Surveyed by the Surveyor General of Nevada

Section	Area	Area	Area	Area	Area
1	2	3	4	5	6
7	8	9	10	11	12
13	14	15	16	17	18
19	20	21	22	23	24
25	26	27	28	29	30
31	32	33	34	35	36

Page 3
TOWNSHIP 27 NORTH RANGE 53 EAST OF THE MOUNT DIABLO MERIDIAN, NEVADA

SECTION	SUBDIVISION				ACRES	KIND OF ENTRY OR PURPOSE OF ORDER	SERIAL FILE OR ORDER NUMBER	DATE OF ACTION	DATE POSTED	REMARKS - E. G. DATE CLOSED, TERMINATED, REJECTED OR RESCINDED AND MEDIUM TREATIES, REFER TO INDEX OF MISCELLANEOUS DOCUMENTS
	NE 1/4	NW 1/4	SW 1/4	SE 1/4						
12					21	B/A Cont. S	N 3523	7/21/1984		
16					640.00	DC Lte	N 46275	5/29/1997		See Eff. 6/1/1997
7				1-4						
11				1-2						
13										
16										
21										
29					1840.56	DC Lte	N 47416	1/13/1988		See Eff. 9/1/1991; Term. 2/1/1991; DC Comp. 8/72
6				1-11						
7				1-8						
10				1-8	2129.66	DC Lte	N 56013	8/7/1992		See Eff. 9/1/1992; Rel. 8/19/1994
19				1-8						
30				1-8						
31				1-8	2129.58	DC Lte	N 56014	8/7/1992		See Eff. 9/1/1992; Rel. 8/19/1994
20										
29										
31				1-4	1871.38	DC Lte	N 56015	8/7/1992		See Min. Inter. 5/107 and 1071460; Ltr. 9/1/1995; Rel. 8/19/1994
3				1-2						
11					1976.56	DC Lte	N 56045	8/26/1992		See Eff. 9/1/1991; Term. 9/30/1994; DC Comp. 5/75
17										
13					1970.00	DC Lte	N 56046	8/26/1992		See Eff. 9/1/1991; Term. 9/30/1994; DC Comp. 5/75
16					1120.00	DC Ltr	N 28260-A	1/1/1981		See Eff. 1/1/1980; Ltr. Term. 3/20/1996; 5/29/1991; Ltr. 8/1/90/1880; DC Comp. 11/93
25					1120.00	DC Ltr	N 56039	12/16/1992		See Eff. 1/1/1993; DC Comp. 8/7/1995
35										
26					1120.00	DC Lte	N 56039	12/16/1992		See Eff. 1/1/1993; DC Comp. 8/7/1995
22										
34					1,120.00	DC Lte	N 56040	12/16/1992		See Eff. 1/1/1993; DC Comp. 8/7/1995
35					1,200.00	DC Lte	N 56040	12/16/1992		See Eff. 1/1/1993; DC Comp. 8/7/1995
16					1,200.00	DC Lte	N 56040	12/16/1992		See Eff. 1/1/1993; DC Comp. 8/7/1995
17										
5					1,201.20	DC Lte	N 56040	12/16/1992		See Eff. 1/1/1993; DC Comp. 8/7/1995
8										
9										
21										
28					1970.00	DC Lte	N 56040	6/27/1993		See Eff. 5/1/1991; Term. 5/31/1994; DC Comp. 5/95
33										

Page 3
N 27
N 53

TOWNSHIP 27 NORTH RANGE 53 EAST OF THE MOUNT DIABLO MERIDIAN, NEVADA

Page 2


SECTION	SUBDIVISION				OTHER DESCRIPTION	ACRES	KIND OF ENTRY OR PURPOSE OF ORDER	SERIAL FILE ORDER NUMBER	DATE OF ACTION	DATE POSTED	REMARKS - DATE CLOSED, TERMINATED, REJECTED OR RESCINDED. E. G. PUBLIC PURPOSES, AND HOW TREATED, REFER TO INDEX OF MISCELLANEOUS DOCUMENTS
	NE 1/4	NW 1/4	SW 1/4	SE 1/4							
1	X	X	X	X	FOR ORDERS EFFECTING DISPOSAL OR USE OF UNIDENTIFIED LANDS WITHIN RANGE FOR CLASSIFICATION, MINERALS, WATER, AND/OR OTHER PUBLIC PURPOSES, REFER TO INDEX OF MISCELLANEOUS DOCUMENTS						
2	X	X	X	X							
3	X	X	X	X							
4	X	X	X	X							
5	X	X	X	X							
6	X	X	X	X							
7	X	X	X	X							
8	X	X	X	X							
9	X	X	X	X							
10	X	X	X	X							
11	X	X	X	X							
12	X	X	X	X							
13	X	X	X	X							
14	X	X	X	X							
15	X	X	X	X							
16	X	X	X	X							
17	X	X	X	X							
18	X	X	X	X							
19	X	X	X	X							
20	X	X	X	X							
21	X	X	X	X							
22	X	X	X	X							
23	X	X	X	X							
24	X	X	X	X							
25	X	X	X	X							
26	X	X	X	X							
27	X	X	X	X							
28	X	X	X	X							
29	X	X	X	X							
30	X	X	X	X							
31	X	X	X	X							
32	X	X	X	X							
33	X	X	X	X							
34	X	X	X	X							
35	X	X	X	X							
36	X	X	X	X							
37	X	X	X	X							
38	X	X	X	X							
39	X	X	X	X							
40	X	X	X	X							
41	X	X	X	X							
42	X	X	X	X							
43	X	X	X	X							
44	X	X	X	X							
45	X	X	X	X							
46	X	X	X	X							
47	X	X	X	X							
48	X	X	X	X							
49	X	X	X	X							
50	X	X	X	X							
51	X	X	X	X							
52	X	X	X	X							
53	X	X	X	X							
54	X	X	X	X							
55	X	X	X	X							
56	X	X	X	X							
57	X	X	X	X							
58	X	X	X	X							
59	X	X	X	X							
60	X	X	X	X							
61	X	X	X	X							
62	X	X	X	X							
63	X	X	X	X							
64	X	X	X	X							
65	X	X	X	X							
66	X	X	X	X							
67	X	X	X	X							
68	X	X	X	X							
69	X	X	X	X							
70	X	X	X	X							
71	X	X	X	X							
72	X	X	X	X							
73	X	X	X	X							
74	X	X	X	X							
75	X	X	X	X							
76	X	X	X	X							
77	X	X	X	X							
78	X	X	X	X							
79	X	X	X	X							
80	X	X	X	X							
81	X	X	X	X							
82	X	X	X	X							
83	X	X	X	X							
84	X	X	X	X							
85	X	X	X	X							
86	X	X	X	X							
87	X	X	X	X							
88	X	X	X	X							
89	X	X	X	X							
90	X	X	X	X							
91	X	X	X	X							
92	X	X	X	X							
93	X	X	X	X							
94	X	X	X	X							
95	X	X	X	X							
96	X	X	X	X							
97	X	X	X	X							
98	X	X	X	X							
99	X	X	X	X							
100	X	X	X	X							

Continued on page 3

43

DATE

TOWNSHIP No 27 NORTH RANGE No 53 EAST MOUNT DIABLO MERIDIAN NEVADA



Union Mining District

DUPLICATE PLAT
The original plat is on file in the
office of the Surveyor General
at Carson, Nevada.
This plat is a duplicate of the original
and is subject to the same
conditions and regulations.
The Surveyor General
Carson, Nevada

DEPARTMENT OF THE INTERIOR
GENERAL LAND OFFICE
Washington, D. C., April 25, 1908
Having been the survey represented by this plat
with the requirements of law and the regulations
of this office as hereby accepted

Office of U.S. Surveyors of Nevada
Carson, Nevada, Dec. 14, 1907
The above plat of Survey No. 14,321 for
the Mount Diablo Meridian, Nevada, is
correctly conformable to the field notes of the survey
thereof which have been examined and approved

Map Section Description

SECTION	DATE	BY WHOM SURVEYED	DATE	BY WHOM SURVEYED	DATE	BY WHOM SURVEYED
Section 14	April 23, 1903	Carl S. Campbell	April 23, 1903	Carl S. Campbell	April 23, 1903	Carl S. Campbell
Section 15	" "	Carl S. Campbell	" "	Carl S. Campbell	" "	Carl S. Campbell
Section 16	" "	Carl S. Campbell	" "	Carl S. Campbell	" "	Carl S. Campbell
Section 17	" "	Carl S. Campbell	" "	Carl S. Campbell	" "	Carl S. Campbell
Section 18	" "	Carl S. Campbell	" "	Carl S. Campbell	" "	Carl S. Campbell
Section 19	" "	Carl S. Campbell	" "	Carl S. Campbell	" "	Carl S. Campbell
Section 20	" "	Carl S. Campbell	" "	Carl S. Campbell	" "	Carl S. Campbell
Section 21	" "	Carl S. Campbell	" "	Carl S. Campbell	" "	Carl S. Campbell
Section 22	" "	Carl S. Campbell	" "	Carl S. Campbell	" "	Carl S. Campbell
Section 23	" "	Carl S. Campbell	" "	Carl S. Campbell	" "	Carl S. Campbell
Section 24	" "	Carl S. Campbell	" "	Carl S. Campbell	" "	Carl S. Campbell
Section 25	" "	Carl S. Campbell	" "	Carl S. Campbell	" "	Carl S. Campbell
Section 26	" "	Carl S. Campbell	" "	Carl S. Campbell	" "	Carl S. Campbell
Section 27	" "	Carl S. Campbell	" "	Carl S. Campbell	" "	Carl S. Campbell
Section 28	" "	Carl S. Campbell	" "	Carl S. Campbell	" "	Carl S. Campbell
Section 29	" "	Carl S. Campbell	" "	Carl S. Campbell	" "	Carl S. Campbell
Section 30	" "	Carl S. Campbell	" "	Carl S. Campbell	" "	Carl S. Campbell
Section 31	" "	Carl S. Campbell	" "	Carl S. Campbell	" "	Carl S. Campbell
Section 32	" "	Carl S. Campbell	" "	Carl S. Campbell	" "	Carl S. Campbell
Section 33	" "	Carl S. Campbell	" "	Carl S. Campbell	" "	Carl S. Campbell
Section 34	" "	Carl S. Campbell	" "	Carl S. Campbell	" "	Carl S. Campbell
Section 35	" "	Carl S. Campbell	" "	Carl S. Campbell	" "	Carl S. Campbell
Section 36	" "	Carl S. Campbell	" "	Carl S. Campbell	" "	Carl S. Campbell

Scale: 40 feet to an inch. Area Surveyed 25,972.5 Acres

only

TOWNSHIP 26 NORTH RANGE 54 EAST OF THE MOUNT DIABLO MERIDIAN, NEVADA

SECTION	SUBDIVISION				ACRES	KIND OF ENTRY OR PURPOSE OF ORDER	SERIAL FILE OR ORDER NUMBER	DATE OF ACTION	DATE POSTED	REMARKS - E. G. DATE CLOSED, TERMINATED, REJECTED OR RESCINDED AND INDIAN TREATIES, REFER TO BOOKS OF MISCELLANEOUS DOCUMENTS
	NE 1/4	NW 1/4	SW 1/4	SE 1/4						
1	X	X	X	X						
2	X	X	X	X						
11					2551.36	DC Lse	N 44872	5/28/1987		Lse Eff 10/1/1987
12										
28										
29										
30	X	X	X	X						
31	X	X	X	X						
32	X	X	X	X						
33					2185.57	DC Lse	N 47215	11/20/1987		Lse Eff 12/1/1987; Term 12/30/1988
34										
35	X	X	X	X	1600.80	DC Lse	N 49298	3/13/1988		Lse Eff 10/1/1988; Term 12/1/1992; DC Compl 5/93
3-5	X	X	X	X						
6					1981.05	DC Lse	N 49919	11/18/1988		Lse Eff 12/1/1988; Term 12/1/1991; DC Compl 5/93
15-17										
22	X	X	X	X	1940.00	DC Lse	N 49948	11/21/1988		Lse Eff 12/1/1988; Lse Corrected 12/21/1988; Term 12/1/1991; DC Compl 8/92
23	X	X	X	X	1920.00	DC Lse	N 49949	11/23/1988		Lse Eff 12/1/1988; Term 12/1/1991; DC Compl 8/92
24	X	X	X	X	640.00	DC Lse	N 51827	8/21/1989		Lse Eff 9/1/1989; Exp 8/31/1990; DC Compl 5/95
3-5	X	X	X	X						
6					1981.05	DC Lse	N 51844	10/24/1989		Lse Eff 11/1/1991; Term 7/1/1992; DC Compl 2/93
8-10					1920.00	DC Lse	N 52418	8/26/1992		Lse Eff 9/1/1992; Term 9/1/1994; DC Compl 5/93
15-17					1920.00	DC Lse	N 52419	8/26/1992		Lse Eff 9/1/1992; Term 9/1/1994; DC Compl 5/93
19	X	X	X	X	310.00	DC Lse	N 52420	8/26/1992		Lse Eff 9/1/1992; Term 9/1/1994; DC Compl 5/93
7	X	X	X	X						
8	X	X	X	X						
9-5	X	X	X	X	889.01	DC Lse	N 56441	12/16/1992		Lse Eff 12/1/1993; Term 1/30/1995; DC Compl 8/7/95; 3/96
6					1981.05	DC Lse	N 57015	3/15/1993		Lse Eff 3/1/1993; Term 3/1/1995; DC Compl 8/1/95; 2/96
23	X	X	X	X						
24	X	X	X	X						
25	X	X	X	X						
26	X	X	X	X	1720.00	DC Lse	N 57338	6/9/1993		Lse Eff 7/1/1993; Term 7/1/1994
34										
35	X	X	X	X						
36	X	X	X	X	1928.00	DC Lse	N 57351	6/16/1993		Lse Eff 7/1/1993
2										
13	X	X	X	X						
14	X	X	X	X						
25	X	X	X	X	1651.00	DC Lse	N 51835	9/29/1993		Lse Eff 10/1/1993; Term 10/2/1994
1					8.08	R/W Comm S	N 52051	11/22/1993		

Continued from page 3

TOWNSHIP 26 NORTH RANGE 54 EAST OF THE MOUNT DIABLO MERIDIAN, NEVADA

SECTION	SUBDIVISION				OTHER DESCRIPTION	ACRES	KIND OF ENTRY OR PURPOSE OF ORDER	SERIAL FILE OR ORDER NUMBER	DATE OF ACTION	DATE POSTED	REMARKS - E. G. DATE CLOSED, TERMINATED, REJECTED OR RESCINDED OR INQUIRY TREATIES, REFER TO INDEX OF MISCELLANEOUS DOCUMENTS
	NE 1/4	NW 1/4	SW 1/4	SE 1/4							
14											
24	X	X	X	X		600.00	06 L-6	H 2915	9/15/1990		Use effective 10/1/1990, No. 777/1985, 06 S-12/06
23	X	X	X	X							
1	X	X	X	X							
2	X	X	X	X							
11					All						
12					All	552.56	06 L-6	H 28137	9/12/1990		Use effective 10/1/1990, Term 10/2/1981, 06 S-12/06
5	X	X	X	X							
7	X	X	X	X							
13					All						
14	X	X	X	X							
18	X	X	X	X							
28	X	X	X	X		2251.51	06 L-6	H 28128	10/22/1990		Use effective 11/1/1990, Term 11/2/1981, 06 S-12/06
6	X	X	X	X							
7	X	X	X	X							
10	X	X	X	X							
24	X	X	X	X		889.49	06 L-6	H 28139 A	2/25/1991		Open mt of L-6 H 28139 effective 3/1/1991, exp 10/31/1990, 06 Comp 11/297
25					All						
26	X	X	X	X							
35	X	X	X	X							
36	X	X	X	X		2040.00	06 L-6	H 29165	7/15/1991		Use effective 8/1/1991, Term 8/2/1981, 06 S-12/06
0	X	X	X	X							
2	X	X	X	X							
11					All						
12					All	2551.56	06 L-6	H 27815	3/31/1991		Use effective 4/1/1991, Term 4/2/1981, 06 S-12/06
13					All						
14	X	X	X	X							
24	X	X	X	X		1304.80	06 L-6	H 27296	5/18/1991		Use effective 5/1/1991, Term 5/2/1981, 06 S-12/06
29					All						
16	X	X	X	X							
35	X	X	X	X							
36	X	X	X	X		2040.00	06 L-6	H 29708	11/20/1994		Use eff 12/1/1994, Term 1/25/1991, 06 Comp 5/78
0	X	X	X	X							
2	X	X	X	X							
11					All						
12					All	1351.56	06 L-6	H 28133	2/22/1995		Use eff 3/1/1995, Term 3/1/1991, 06 S-12/06
19	X	X	X	X		310.80	06 L-6	H 28171	2/19/1997		Use eff 3/1/1997, Term 3/1/1991, 06 Comp 8/92
14					All						
21					All						
22	X	X	X	X							
23	X	X	X	X							
26	X	X	X	X							
27					All	2690.00	06 L-6	H 28125	3/31/1997		Use eff 4/1/1997
2					All						
14	X	X	X	X							
26	X	X	X	X		1351.56	06 L-6	H 28177	5/28/1997		Use eff 6/1/1997, No. 1300/1991, 06 Comp 8/92

Continued on page 4

T-254
R-54L
Page 3
DID
5/0

TOWNSHIP 26 NORTH RANGE 54 EAST OF THE MOUNT DIABLO MERIDIAN, NEVADA

TOWNSHIP	RANGE	MOUNTAIN	SUBDIVISION				ACRES	KIND OF ENTRY -OR- PURPOSE OF ORDER	SERIAL FILE -OR- ORDER NUMBER	DATE OF ACTION	DATE POSTED	REMARKS - E. & DATE CLOSED, TERMINATED, REJECTED OR RECORDED
			NE 1/4	NW 1/4	SE 1/4	SW 1/4						
FOR ORDERS EFFECTING DISPOSAL OR USE OF UNSETTLED LANDS WITHDRAWN FOR CLASSIFICATION, MINERALS, WATER, AND/OR OTHER PUBLIC PURPOSES, REFER TO INDEX OF MISCELLANEOUS DOCUMENTS												
Continued from Page 1												
16												
17												
18												
19												
20												
21												
22												
23												
24												
25												
26												
27												
28												
29												
30												
31												
32												
33												
34												
35												
36												
37												
38												
39												
40												
41												
42												
43												
44												
45												
46												
47												
48												
49												
50												
51												
52												
53												
54												
55												
56												
57												
58												
59												
60												
61												
62												
63												
64												
65												
66												
67												
68												
69												
70												
71												
72												
73												
74												
75												
76												
77												
78												
79												
80												
81												
82												
83												
84												
85												
86												
87												
88												
89												
90												
91												
92												
93												
94												
95												
96												
97												
98												
99												
100												


TOWNSHIP 26 NORTH RANGE 54 EAST OF THE MOUNT DIABLO MERIDIAN, NEVADA

Page 1

SECTION	SUBDIVISION				LOTS	OTHER DESCRIPTION	ACRES	KIND OF ENTRY PURPOSE OF ORDER	SERIAL FILE ORDER NUMBER	DATE OF ACTION	DATE POSTED	REMARKS - E. G. DATE CLOSED, TERMINATED, REJECTED OR RESCINDED
	NE 1/4 Sec. 16, 17, 18, 19	NW 1/4 Sec. 20, 21, 22, 23	SW 1/4 Sec. 24, 25, 26, 27	SE 1/4 Sec. 28, 29, 30, 31								
2												
3												
10												
11												
14												
15												
22												
23												
3												
3												
3												
14												
31												
2												
22												
10												
11												
23												
15												
16												
21												
22												
23												
3												
4												
9												
10												
15												
16												
19												
20												
19												
20												
21												
34												
18												
29												
32												
6												
7												
27												
34												
31												
23												
26												
14												
15												

DUPLICATE

TOWNSHIP N° 26 NORTH, RANGE N° 54 EAST, OF THE MOUNT DIABLO MERIDIAN, NEVADA.



REVISED PLAT
 The following conditions are in full force and effect from the date of recording in the office of the Register of Deeds for the County of Clark, Nevada.
 This plat was prepared by the Surveyor of the County of Clark, Nevada, under the authority of the Board of Supervisors, and is a true and correct copy of the original plat on file in the office of the Register of Deeds.
 Registered
 10/15/1916

UNITED STATES DEPARTMENT OF INTERIOR
 GENERAL LAND OFFICE

ACTING REGISTER, CLARK COUNTY, NEVADA
 JAMES H. WILSON
 REGISTER OF DEEDS

Mean Magnetic Declination 1870° E.

Line	Deposited or under survey	By	Survey	Completed
1-36	Doall, Vost	189	1916	June 2, 1916
1-36	Phillip L. Beck	190	1916	June 29, 1916

THIS PLAT OF TOWNSHIP NO. 26 NORTH, RANGE NO. 54 EAST, OF THE MOUNT DIABLO MERIDIAN, NEVADA, IS STRICTLY CORRESPONDING TO THE FIELD WORK OF THE SURVEY THEREOF WHICH WAS COMPLETED AND APPROVED BY THE REGISTER OF DEEDS, CLARK COUNTY, NEVADA, JAMES H. WILSON, ON JANUARY 27, 1916.
 The object hereunto is in accordance with the provisions of the laws of the State of Nevada, and the regulations of the General Land Office, in which the plat is recorded.
 J. H. Wilson, Register of Deeds, Clark County, Nevada.

Duplicate

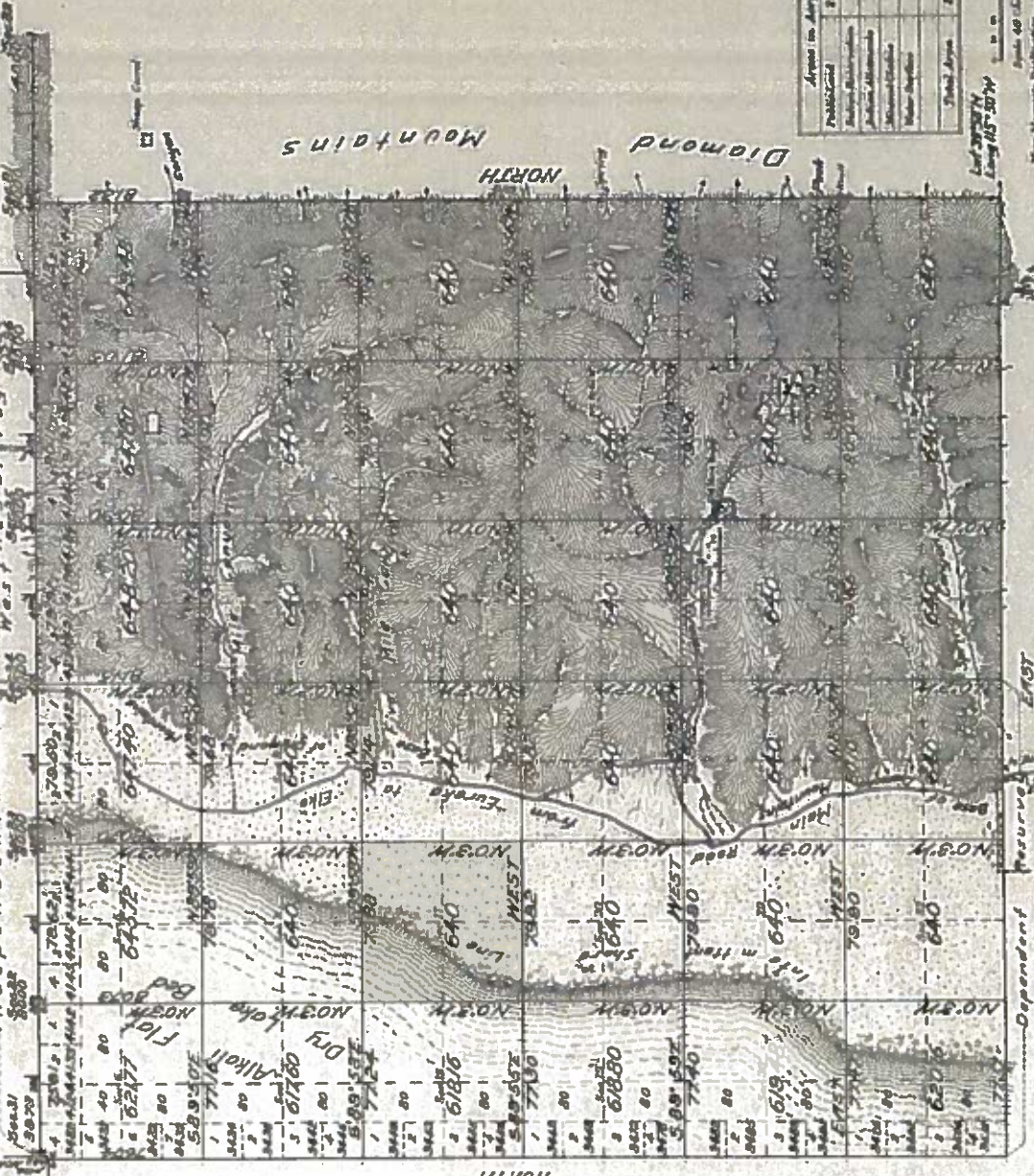
Approved by the Board of Supervisors, 1923

Duplicate Plat
This plat is hereby certified to be a true and correct copy of the original plat as filed with the County Clerk.

Township No. 2.5 North Range No. 5 East Meridian, Nevada

FIFTH STANDARD PARALLEL NORTH

23677-57
23678-57
23679-57
23680-57
23681-57
23682-57
23683-57
23684-57
23685-57
23686-57
23687-57
23688-57
23689-57
23690-57
23691-57
23692-57
23693-57
23694-57
23695-57
23696-57
23697-57
23698-57
23699-57
23700-57
23701-57
23702-57
23703-57
23704-57
23705-57
23706-57
23707-57
23708-57
23709-57
23710-57
23711-57
23712-57
23713-57
23714-57
23715-57
23716-57
23717-57
23718-57
23719-57
23720-57
23721-57
23722-57
23723-57
23724-57
23725-57
23726-57
23727-57
23728-57
23729-57
23730-57
23731-57
23732-57
23733-57
23734-57
23735-57
23736-57
23737-57
23738-57
23739-57
23740-57
23741-57
23742-57
23743-57
23744-57
23745-57
23746-57
23747-57
23748-57
23749-57
23750-57
23751-57
23752-57
23753-57
23754-57
23755-57
23756-57
23757-57
23758-57
23759-57
23760-57
23761-57
23762-57
23763-57
23764-57
23765-57
23766-57
23767-57
23768-57
23769-57
23770-57
23771-57
23772-57
23773-57
23774-57
23775-57
23776-57
23777-57
23778-57
23779-57
23780-57
23781-57
23782-57
23783-57
23784-57
23785-57
23786-57
23787-57
23788-57
23789-57
23790-57
23791-57
23792-57
23793-57
23794-57
23795-57
23796-57
23797-57
23798-57
23799-57
23800-57



Section	By Whom Surveyed	Date of Survey	Remarks
1	W.H. & E.M. Deering	Nov 1901	
2	W.H. & E.M. Deering	Nov 1901	
3	W.H. & E.M. Deering	Nov 1901	
4	W.H. & E.M. Deering	Nov 1901	
5	W.H. & E.M. Deering	Nov 1901	
6	W.H. & E.M. Deering	Nov 1901	
7	W.H. & E.M. Deering	Nov 1901	
8	W.H. & E.M. Deering	Nov 1901	
9	W.H. & E.M. Deering	Nov 1901	
10	W.H. & E.M. Deering	Nov 1901	
11	W.H. & E.M. Deering	Nov 1901	
12	W.H. & E.M. Deering	Nov 1901	
13	W.H. & E.M. Deering	Nov 1901	
14	W.H. & E.M. Deering	Nov 1901	
15	W.H. & E.M. Deering	Nov 1901	
16	W.H. & E.M. Deering	Nov 1901	
17	W.H. & E.M. Deering	Nov 1901	
18	W.H. & E.M. Deering	Nov 1901	
19	W.H. & E.M. Deering	Nov 1901	
20	W.H. & E.M. Deering	Nov 1901	
21	W.H. & E.M. Deering	Nov 1901	
22	W.H. & E.M. Deering	Nov 1901	
23	W.H. & E.M. Deering	Nov 1901	
24	W.H. & E.M. Deering	Nov 1901	
25	W.H. & E.M. Deering	Nov 1901	
26	W.H. & E.M. Deering	Nov 1901	
27	W.H. & E.M. Deering	Nov 1901	
28	W.H. & E.M. Deering	Nov 1901	
29	W.H. & E.M. Deering	Nov 1901	
30	W.H. & E.M. Deering	Nov 1901	
31	W.H. & E.M. Deering	Nov 1901	
32	W.H. & E.M. Deering	Nov 1901	
33	W.H. & E.M. Deering	Nov 1901	
34	W.H. & E.M. Deering	Nov 1901	
35	W.H. & E.M. Deering	Nov 1901	
36	W.H. & E.M. Deering	Nov 1901	
37	W.H. & E.M. Deering	Nov 1901	
38	W.H. & E.M. Deering	Nov 1901	
39	W.H. & E.M. Deering	Nov 1901	
40	W.H. & E.M. Deering	Nov 1901	
41	W.H. & E.M. Deering	Nov 1901	
42	W.H. & E.M. Deering	Nov 1901	
43	W.H. & E.M. Deering	Nov 1901	
44	W.H. & E.M. Deering	Nov 1901	
45	W.H. & E.M. Deering	Nov 1901	
46	W.H. & E.M. Deering	Nov 1901	
47	W.H. & E.M. Deering	Nov 1901	
48	W.H. & E.M. Deering	Nov 1901	
49	W.H. & E.M. Deering	Nov 1901	
50	W.H. & E.M. Deering	Nov 1901	

Section	Area in Acres
1-10	72,854.57
11-20	72,854.57
21-30	72,854.57
31-40	72,854.57
41-50	72,854.57
51-60	72,854.57
61-70	72,854.57
71-80	72,854.57
81-90	72,854.57
91-100	72,854.57

The above map of Township No. 2.5 North Range No. 5 East Meridian, Nevada, is hereby confirmed to the field notes of the survey thereon on file in this office which have been examined and approved.

T. S. Burgess, Recorder

W. H. Deering, Surveyor General

Partially Surveyed Township 23 North Range 53 East of the Mount Diablo Meridian, Nevada

SECTION	SUBDIVISION								ACRES	KIND OF ENTRY OR PURPOSE OF ORDER	SERIAL FILE OR ORDER NUMBER	DATE OF ACTION	DATE POSTED	REMARKS - E. DATE CLOSED, TERMINATED, REJECTED OR RESCINDED	
	NE 1/4	NW 1/4	SW 1/4	SE 1/4	LOTS	OTHER DESCRIPTION	FOR ORDERS EFFECTING DISPOSAL OR USE OF UNIDENTIFIED LANDS WITHHELD FOR CLASSIFICATION, MINERALS, WATER, AND/OR OTHER PUBLIC PURPOSES, AND INQUIRY TREATIES, REFER TO INDEX OF MISCELLANEOUS DOCUMENTS								
	NE 1/4	NW 1/4	SW 1/4	SE 1/4	LOTS	OTHER DESCRIPTION	ACRES	PURPOSE OF ORDER							
3															
5															
7															
9															
11															
14															
16															
20															
22															
26															
35															
38															
36															
28															
30															
32															
2															
10															
12															
2															
6															
8															
18															
1															
5															
7															
12															
30															
17															
18															
19															
20															
21															
22															
23															
24															
25															
26															
27															
28															
29															
30															
31															
32															
33															
34															
35															
36															
37															
38															
39															
40															
41															
42															
43															
44															
45															
46															
47															
48															
49															
50															
51															
52															
53															

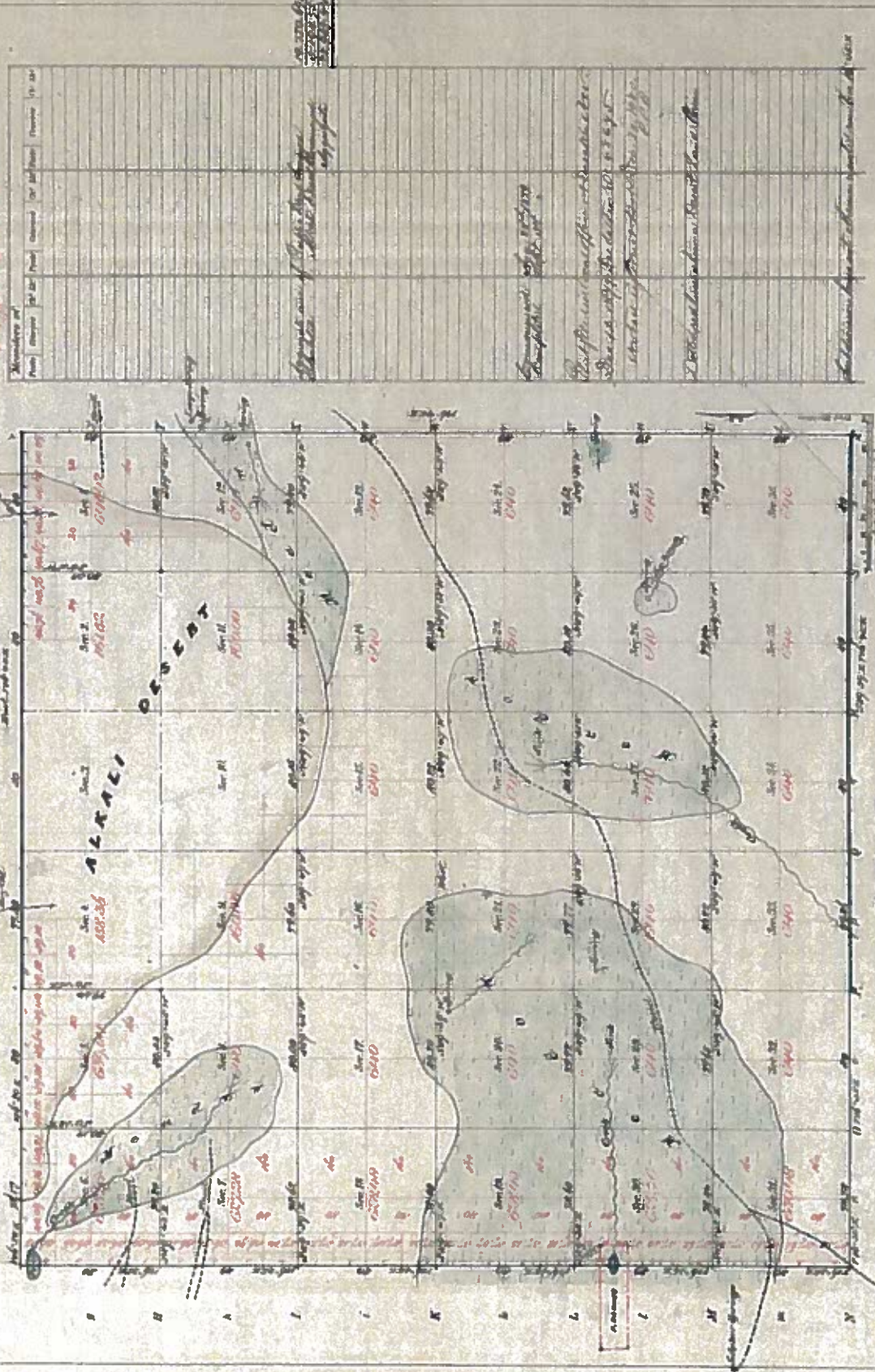
PARTIALLY SURVEYED TOWNSHIP 23 NORTH RANGE 53 EAST OF THE MOUNT DIABLO MERIDIAN, NEVADA

SECTION	SUBDIVISION				ACRES	KIND OF ENTRY OR PURPOSE OF ORDER	SERIAL FILE OR ORDER NUMBER	DATE OF ACTION	DATE POSTED	REMARKS - E. & DATE CLOSED, TERMINATED, REJECTED OR RESCHEDULED
	NE 1/4	NW 1/4	SW 1/4	SE 1/4						
16					100.00	SE	Act of Cong	3/21/1864		Title to state vested by Proc 18/31/1864 subj to prior rights, not satisfied Act of Cong 6/16/1869
17					100.00	SE	Exhibit 116	11/11/1878		
18					80.00	SE Act of Cong	1	6/16/1860		
19					148.40	SE Act of Cong	11	5/26/1862		
20					74.54	SE Act of Cong	15	5/11/1866		
21					2482.00	Sec Per	Clas 0443	12/6/1922		By State; see report No 1 3/29/1860
22					88.00	SE 1/8 to U.S.	Rev 050512	6/29/1931		Exp 12/5/1934
23					80.00	Rest Recon	Rev 018352	10/28/1932		Rev; Rest Clud Rev 050512 10/28/1932
24					1448.00	OC Lsa	Rev 018353	4/1/1934		Open to Entry
25					2560.00	OC Lsa	Rev 018355	4/1/1934		Act 3/11/1937
26					1928.00	OC Lsa	Rev 018353	4/1/1934		Act 3/11/1937
27					1920.00	OC Lsa	Rev 018354	4/1/1934		Act 3/11/1937
28					1280.00	OC Lsa	Rev 018355	4/1/1934		Term 3/31/1938
29					640.00	OC Lsa	Rev 018356	4/1/1934		Term 3/31/1938
30					1918.36	OC Lsa	Rev 018357	4/1/1934		Term 3/31/1938
31					1824.72	OC Lsa	Rev 018376	4/1/1934		Term 3/31/1937
32					1861.71	OC Lsa	Rev 018280	4/1/1934		Term 3/31/1938
33					1645.00	OC Lsa	Rev 018281	4/1/1934		Term 3/31/1938
34					2560.00	OC Lsa	Rev 018282	4/1/1934		Term 3/31/1938
35					1970.00	OC Lsa	Rev 018353	5/1/1934		Act 3/11/1937
36					1920.00	OC Lsa	Rev 018353	11/1/1934		Term 10/31/1937
37					1760.00	OC Lsa	Rev 018344	11/1/1934		Term 10/31/1937
38					1120.00	OC Lsa	Rev 018345	11/1/1934		Act 3/11/1937
39					1920.00	Sec Per	Rev 043755	3/13/1937		Exp 1/22/1938
40					640.00	OC Lsa	Rev 053765	7/1/1964		Term 6/30/1967
41										All public land in Tp as designated on CI map; Exp. E.P. 6/18/1978
42										CI map D 11/24/1970
43										All public land in Tp as designated on CI map; Exp. E.P. 12/21/1965; 06 31a 0/07
44										Act 12/21/1965; 06 31a 0/07
45										All public land in Tp as designated on CI map; Exp. E.P. 12/21/1965; 06 31a 0/07
46										Act 12/21/1965; 06 31a 0/07
47										All public land in Tp as designated on CI map; Exp. E.P. 12/21/1965; 06 31a 0/07
48										Act 12/21/1965; 06 31a 0/07
49										All public land in Tp as designated on CI map; Exp. E.P. 12/21/1965; 06 31a 0/07
50										Act 12/21/1965; 06 31a 0/07
51										All public land in Tp as designated on CI map; Exp. E.P. 12/21/1965; 06 31a 0/07
52										Act 12/21/1965; 06 31a 0/07
53										All public land in Tp as designated on CI map; Exp. E.P. 12/21/1965; 06 31a 0/07
54										Act 12/21/1965; 06 31a 0/07
55										All public land in Tp as designated on CI map; Exp. E.P. 12/21/1965; 06 31a 0/07
56										Act 12/21/1965; 06 31a 0/07
57										All public land in Tp as designated on CI map; Exp. E.P. 12/21/1965; 06 31a 0/07
58										Act 12/21/1965; 06 31a 0/07
59										All public land in Tp as designated on CI map; Exp. E.P. 12/21/1965; 06 31a 0/07
60										Act 12/21/1965; 06 31a 0/07
61										All public land in Tp as designated on CI map; Exp. E.P. 12/21/1965; 06 31a 0/07
62										Act 12/21/1965; 06 31a 0/07
63										All public land in Tp as designated on CI map; Exp. E.P. 12/21/1965; 06 31a 0/07
64										Act 12/21/1965; 06 31a 0/07
65										All public land in Tp as designated on CI map; Exp. E.P. 12/21/1965; 06 31a 0/07

Survey with these data January 22, 1877

TOWNSHIP N° 23 NORTH RANGE N° 53 EAST MOUNT DIABLO MERIDIAN NEVADA

Sept 24 1868



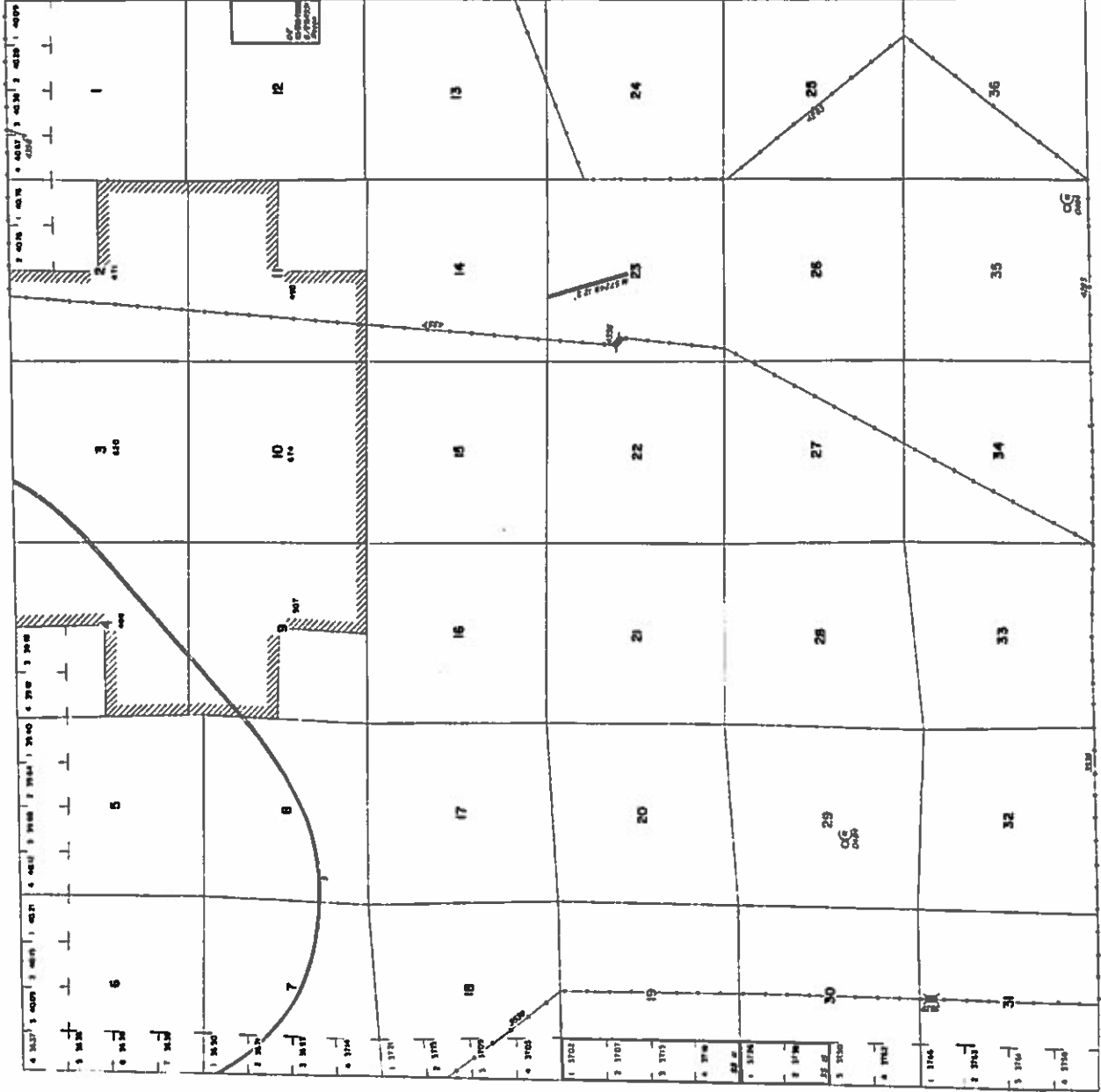
Section	Acres	Owner	Value
1	36.00	John A. Smith	\$1000.00
2	36.00	John A. Smith	\$1000.00
3	36.00	John A. Smith	\$1000.00
4	36.00	John A. Smith	\$1000.00
5	36.00	John A. Smith	\$1000.00
6	36.00	John A. Smith	\$1000.00
7	36.00	John A. Smith	\$1000.00
8	36.00	John A. Smith	\$1000.00
9	36.00	John A. Smith	\$1000.00
10	36.00	John A. Smith	\$1000.00
11	36.00	John A. Smith	\$1000.00
12	36.00	John A. Smith	\$1000.00
13	36.00	John A. Smith	\$1000.00
14	36.00	John A. Smith	\$1000.00
15	36.00	John A. Smith	\$1000.00
16	36.00	John A. Smith	\$1000.00
17	36.00	John A. Smith	\$1000.00
18	36.00	John A. Smith	\$1000.00
19	36.00	John A. Smith	\$1000.00
20	36.00	John A. Smith	\$1000.00
21	36.00	John A. Smith	\$1000.00
22	36.00	John A. Smith	\$1000.00
23	36.00	John A. Smith	\$1000.00
24	36.00	John A. Smith	\$1000.00
25	36.00	John A. Smith	\$1000.00
26	36.00	John A. Smith	\$1000.00
27	36.00	John A. Smith	\$1000.00
28	36.00	John A. Smith	\$1000.00
29	36.00	John A. Smith	\$1000.00
30	36.00	John A. Smith	\$1000.00
31	36.00	John A. Smith	\$1000.00
32	36.00	John A. Smith	\$1000.00
33	36.00	John A. Smith	\$1000.00
34	36.00	John A. Smith	\$1000.00
35	36.00	John A. Smith	\$1000.00
36	36.00	John A. Smith	\$1000.00

Surveyed by George W. Smith, 1877. The above is a copy of the original survey of the above described land. The above is a copy of the original survey of the above described land. The above is a copy of the original survey of the above described land.

PARTIALLY SURVEYED TOWNSHIP 23 NORTH RANGE 53 EAST OF THE MOUNT DIABLO MERIDIAN, NEVADA

PROTRACTION DIAGRAM NO 865
 EUREKA COUNTY
 BATTLE MTN GR DIST

STATUS OF PUBLIC DOMAIN
 LAND AND MINERAL TITLES



MT PLAT

INDEX TO SEGREGATED TRACTS		ORIGINAL SURVEY
TRACT NO.	T. R. SEC.	

FOR ORDERS RESPECTING DISPOSAL OR USE OF
 PUBLIC DOMAIN LANDS WITHIN THIS PLAT CONTACT
 THE BUREAU OF LAND MANAGEMENT, P.O. BOX 250
 DHEER STREET, DENVER, COLORADO 80225

CURRENT ID	BY
11/2/04	MS

This plat is the Bureau's best estimate of the actual boundaries of the land and is based on a review of the records on file at the Bureau's office. It is not intended to resolve any boundary questions and does not constitute a warranty of accuracy or title. For more information contact the Bureau of Land Management at the address above.



Lot 59, 60, 61, 62, 63, 64
 Long #8-07-06-8274

PAGE 3 PARTIALLY SURVEYED TOWNSHIP 23 NORTH RANGE 52 EAST OF THE MOUNT DIABLO MERIDIAN, NEVADA

SECTION	SUBDIVISION				ACRES	KIND OF ENTRY -00- PURPOSE OF ORDER	SERIAL FILE -00- ORDER NUMBER	DATE OF ACTION	DATE POSTED	REMARKS - E. G. DATE CLOSED, TERMINATED, REJECTED OR RESCINDED AND INDIAN TREATIES, REFER TO INDEX OF MISCELLANEOUS DOCUMENTS
	NE 1/4	NW 1/4	SW 1/4	SE 1/4						
5	X	X	X	X	1294.20	06 L10	H 55899	5/28/1992		See REF 6/7/1992
6	X	X	X	X						
7	X	X	X	X	1854.17	06 L10	H 51900	5/28/1992		See REF 6/7/1992
18	X	X	X	X						
19	X	X	X	X	1893.98	06 L10	H 55901	5/28/1992		See REF 6/7/1992
20	X	X	X	X	297.51	06 L10	H 56628	12/16/1992		See REF 1/1/1993; Term 1/01/1993; 06 Comp. 8/1995
21	X	X	X	X	800.00	06 L10	H 56629	12/16/1992		See REF 1/1/1993; Term 1/01/1993; 06 Comp. 8/1995
22	X	X	X	X						
23	X	X	X	X						
24	X	X	X	X						
25	X	X	X	X						
26	X	X	X	X						
27	X	X	X	X						
28	X	X	X	X						
29	X	X	X	X						
30	X	X	X	X						
31	X	X	X	X						
32	X	X	X	X						

PAGE 1 PARTIALLY SURVEYED TOWNSHIP 23 NORTH RANGE 52 EAST OF THE MOUNT DIABLO MERIDIAN, NEVADA

SECTION	SUBDIVISION												ACRES	KIND OF ENTRY OR PURPOSE OF ORDER	SERIAL FILE OR ORDER NUMBER	DATE OF ACTION	DATE POSTED	REMARKS -- E. G. DATE CLOSED, TERMINATED, REJECTED OR RESCINDED OR HOW TREATED, AND HOW PUBLIC PURPOSES, AND FOR OTHER PUBLIC PURPOSES, REFER TO BOOKS OF MISCELLANEOUS DOCUMENTS	
	NE 1/4	NW 1/4	SW 1/4	SE 1/4	LOTS	OTHER DESCRIPTION													
7																			
10																			
11																			
15																			
16-17																			
18-21																			
22																			
23																			
24																			
25																			
26																			
27																			
28																			
29																			
30																			
31																			
32																			
33																			
34																			
35																			
36																			
37																			
38																			
39																			
40																			
41																			
42																			
43																			
44																			
45																			
46																			
47																			
48																			
49																			
50																			
51																			
52																			
53																			
54																			
55																			
56																			
57																			
58																			
59																			
60																			
61																			
62																			
63																			
64																			
65																			
66																			
67																			
68																			
69																			
70																			
71																			
72																			
73																			
74																			
75																			
76																			
77																			
78																			
79																			
80																			
81																			
82																			
83																			
84																			
85																			
86																			
87																			
88																			
89																			
90																			
91																			
92																			
93																			
94																			
95																			
96																			
97																			
98																			
99																			
100																			

PAGE 3 PARTIALLY SURVEYED TOWNSHIP 23 NORTH RANGE 52 EAST OF THE MOUNT DIABLO MERIDIAN, NEVADA

SECTION	SUBDIVISION				ACRES	KIND OF ENTRY - or - PURPOSE OF ORDER	SERIAL FILE - or - ORDER NUMBER	DATE OF ACTION	DATE POSTED	REMARKS - E. G. DATE CLOSED, TERMINATED, REJECTED OR RESCINDED
	NE 1/4	NW 1/4	SW 1/4	SE 1/4						
1										
2										
3										
4										
5										
6										
7										
8										
9										
10										
11										
12										
13										
14										
15										
16										
17										
18										
19										
20										
21										
22										
23										
24										
25										
26										
27										
28										
29										
30										
31										
32										
33										
34										
35										
36										
37										
38										
39										
40										
41										
42										
43										
44										
45										
46										
47										
48										
49										
50										

PARTIALLY SURVEYED TOWNSHIP 23 NORTH RANGE 52 EAST OF THE MOUNT DIABLO MERIDIAN, NEVADA

TWP 23 N R 52 E S 2E	NE 1/4 S 1/4	NW 1/4 S 1/4	SW 1/4 S 1/4	SE 1/4 S 1/4	SUBDIVISION		ACRES	KIND OF ENTRY PURPOSE OF ORDER	SERIAL FILE ORDER NUMBER	DATE OF ACTION	DATE POSTED	REMARKS - DATE CLOSED, TERMINATED, REJECTED OR RESCINDED REFER TO INDEX OF MISCELLANEOUS DOCUMENTS
					LOTS	OTHER DESCRIPTION						
19					5	23rd S1E	95.70 NE Pat		7916/A	8/27/1919		
19					5		40.00 NE Pat		7916/B	2/1/1921		
6					2, 4, 9, 10, 15							
7					1, 6, 7, 12							
18					1, 5, 6, 8, 11							
19					2, 3, 6, 7, 11							
20					1, 6, 7, 12							
31					1, 8, 7, 12	23rd S1E			CC 016100	11/2/1955		Amst No 1 6/27/1959
31					01 6, 01 1				Rev 01672	5/17/1950		
6												
7												
18												
19												
30												
31									Rev 01127	3/18/1950		
7					See Sub	Sublet land			Rev 01186	10/2/1950		Settled Sublet Lot 12
30					7, 12							
31					1, 6		640.00		Rev 04537	1/1/1951		Partially Aligned Term 12/31/1956
19					12							
30					1 thru 6				Rev 05020	3/1/1951		Term 1/29/1956
30					See Sub							
30					8, 9, 10, 11				Rev 08175	3/1/1951		Lots 1, 2, 3, 4, 5, 7, 8, 10, 11
31					See Sub				Rev 08176	3/1/1955		Term 1/21/1955
30					2				Rev 04537 A	1/1/1954		Lots 2, 3, 4, 5, 7, 8, 9, 10, 11, 12; Term 10/31/1956
12												Align out of line Rev 04537 dated 1/1/1955; Term 10/31/1956
13									Rev 07353	12/1/1954		
1												
12												
13												
1												
13												
36									Rev 07380	2/1/1955		Partially Aligned Term 12/31/1959
1									Rev 07380 A	2/1/1955		Align out of line Rev 07380 dated 1/1/1955; Term 12/31/1957
13												
36									Rev 07380 B	2/1/1955		Align out of line Rev 07380 dated 1/1/1955; Term 12/31/1959
1									Rev 07380 C	2/1/1955		Align out of line Rev 07380 dated 1/1/1955; Term 12/31/1957
36									Rev 07380 D	2/1/1955		Align out of line Rev 07380 dated 1/1/1955; Term 12/31/1959
1												
13												
36									Rev 07380 E	2/1/1955		Align out of line Rev 07380 dated 1/1/1955; Term 12/31/1957
1												
36									Rev 07380 F	3/1/1955		Align out of line Rev 07380 dated 1/1/1955; Term 12/31/1957
18									Rev 07380 G	5/1/1955		Except 1/2 Lot 7, 1/2 Lot 12; Term 6/30/1959
19												
30									Rev 03659	6/1/1954		Term 5/31/1959
6									Rev 066109	10/1/1964		Lots 1, 2, 3, 4, 5, 9, 10, 11, 12; Term 3/30/1967
1												All public land in Tp as designated on CI map; Sgr F.A. 6/18/1970
36									B L H B Proposed CI Multiple Use	6/12/1970		CI map B 1/26/1970
1									B L H B CI Multiple Use	11/26/1970		All public land in Tp as designated on CI map; F.A. 12/2/1970; 12/2/1970; 12/2/1970

TOWNSHIP 19 NORTH RANGE 53 EAST OF THE MOUNT DIABLO MERIDIAN, NEVADA

Sec	Subdivision	Other Desc	Acres	Kind of Entry	Serial or Order Num	Date of Action	Date Posted	Remarks
11	SENE		40.00	PAT	NVN61820 27-97-0031	7/11/1997	7/30/1997	
26	Lot 7, NESE		69.75	WITHDRAWAL REVOCATION	NVN24807 PLOT274	6/24/1997	8/7/1997	REVOKED PLO5784; OTE: 8/4/1997
11	NENE, NESE, E2E2NWNE, E2E2SWNE, W2SESWNE, E2E2NWSE, W2SESE, W2E2ESE		145.00	Historical Index Correction	NVN60242 27-97-0028	7/15/1996	2/26/1998	The HI entry posted 6/23/1997 as an PX Aplin should have been noted as a Direct Sale Aplin.
3	Lots 1-4, S2s2,							
4	SESE,							
9	E2E2, W2NE, E2NW, NESW, NWSE,							
10	Lots 1-4, N2, W2SW, E2SE, NWSE,							
11	W2SW,							
14	NWNW,							
15	Lots 1-6,							
16	NENE.		1,644.940	Direct Sale	NVN66188	10/9/2002	12/2/2002	
3	Lots 1-4, S2SE, S2SW,							
4	SESE,							
9	E2NE, E2SE, W2NE, E2NW, NESW, NWSE,							
10	Lots 1-4, N2, W2SW, E2SE, NWSE,							
11	W2SW,							
14	NWNW,							
15	Lots 1-6,							
16	NENE.		1,644.94	Patent	27-2003-0098	8/5/2003	8/6/2003	N 66188
11	E2NWSWNE, W2NESWNE.		10.000	Wdl Expired	PLO 6764	2/4/2010	3/25/2010	N 50566 Replaced by N 88222
11	E2NWSWNE, W2NESWNE.		10.000	Federal Admin Site ROW	N 88222	3/22/2010	3/25/20130	Replaces N 50566

TOWNSHIP 19 NORTH RANGE 53 EAST OF THE MOUNT DIABLO MERIDIAN, NEVADA

SECTION	SUBDIVISION				ACRES	KIND OF ENTRY OR PURPOSE OF ORDER	SERIAL FILE OR ORDER NUMBER	DATE OF ACTION	DATE POSTED	REMARKS - E. G. DATE CLOSED, TERMINATED, REJECTED OR RESCINDED OR INDIAN TREATY, REFER TO INDEX OF MISCELLANEOUS DOCUMENTS
	NE 1/4	NW 1/4	SW 1/4	SE 1/4						
FOR OWNERS EFFECTIVE DISPOSAL OR USE OF UNIMPROVED LANDS WITHINLAND FOR CLASSIFICATION, MINERALS, WATER, AND/OR OTHER PUBLIC PURPOSES, AND INDIAN TREATY, REFER TO INDEX OF MISCELLANEOUS DOCUMENTS										
11					578	N/A Permitting	N 50847	9/2/1995		
11					11	N/A Permitting	N 51302	12/5/1999		
11					18.8	P.O. MAIL ADM. S. and FIVE Sta.	575	2/5/1990		N 50666
11					0.857	N/A Comm 3	N 50970	8/26/1996		
11					54.00	MINA-ADPP	N 52945	5/26/1995		See: Vac by Pat 27-95-0031, 9/16/1995
11					54.00	ADPP C1	N 50945	6/7/1995		See: Vac by Pat 27-95-0031, 9/16/1995
11					54.00	ADPP 2-1	27-95-0031	9/16/1995		TC, 9/16/1995, N 50945
11					1.819	N/A 54	N 60199	2/02/1996		Pat 27-95-0031, 9/16/1995
11					145.00	P2 Adm	N 60247	7/12/1995	6/13/1997	See: Vac by Pat 27-95-0031, 9/16/1995
11					145.00	P1 Pat	27-97-0008	6/18/1997	6/13/1997	See: Vac by Pat 27-95-0031, 9/16/1995
11					36.00	ADPP Pat	27-97-0009	3/11/1997	6/19/1997	See: Vac by Pat 27-95-0031, 9/16/1995
Continued on next page										

11
FILE
Page 11

TOWNSHIP 19 NORTH RANGE 53 EAST OF THE MOUNT DIABLO MERIDIAN, NEVADA

SECTION	SUBDIVISION				ACRES	KIND OF ENTRY PURPOSE OF ORDER	SERIAL FILE ORDER NUMBER	DATE OF ACTION	DATE POSTED	REMARKS - E. G. DATE CLOSED, TERMINATED, RESCINDED OR RESCINDED
	NE 1/4	NW 1/4	SW 1/4	SE 1/4						
FOR ORDERS EFFECTING DISPOSAL OR USE OF UNCERTIFIED LANDS WITHIN FOR CLASSIFICATION, MINERALS, WATER, AND/OR OTHER PUBLIC PURPOSES, AND INDIAN TREATIES, REFER TO INDEX OF MISCELLANEOUS DOCUMENTS										
11					30.00	RFP CL	N 39724	11/20/1984		See by Pat 27-27-0009, 2/11/1997
11					30.00	RFP Ltr	N 39729	1/28/1985		See by Pat 27-27-0009, 2/11/1997
12					65.31	00 Ltr	N 40666	12/20/1984		See Eff 1/1/1985, No. 5/2/1985, 05. 3/10 8/16, No. 4/10
11					1.36	00 Meter Pipeline	N 46312	7/16/1987		
34				35		R/W Power Cable (unrec'd) Acct	N 5156	8/25/1983	8/4/1987	
1				1-3, 1-7						
2				2-6						
3				3-4						
4				4-4						
5				5-4						
6				6-5						
7				7-4						
8										
9										
10										
11					4879.85	00 Ltr	N 47103	11/20/1987		See Eff 12/1/1985, (see 12/1/1981, 05. 6/20/82)
12				1-6						
13				1-2						
14				1-1						
15				1-19						
16				1-7						
17										
18				1-4						
19				1-6						
20										
21				1-6						
22				1-7						
23										
24				1-5						
25				1-7						
26				1-10						
27				1-1						
28				1-7						
29				1-12						
30										
31				1-12						
32										
33										
34				1-8						
35										
36										
11					5570.32	00 Ltr	N 47017	6/29/1988		See Eff 7/1/1988 ; Term 7/04/1991
11					80.00	PS 40th	N 48229	7/20/1988		See Eff 7/1/1988 ; Term 7/04/1991
11				19	.55	R/W Road Realignment	N 48734	9/19/1988		See Eff 7/1/1988 ; Term 7/04/1991
11					10.00	R/W Reg. Adm. S	N 48870	2/17/1989		See Eff 7/1/1988 ; Term 7/04/1991
11					.34	R/W Reg. No Pipeline	N 48849	4/22/1989		See Eff 7/1/1988 ; Term 7/04/1991
11					10.00	Prop. Reg. Adm. S	N 49566	6/13/1989		See Eff 7/1/1988 ; Term 7/04/1991
2				6						
3				1						
11					Total 31.993	See Eff 7/1/1988 ; Term 7/04/1991	N 48810	7/16/1989		See Eff 7/1/1988 ; Term 7/04/1991
14										

T-124
R-132
Page 10

TOWNSHIP 19 NORTH RANGE 53 EAST OF THE MOUNT DIABLO MERIDIAN, NEVADA

SECTION	SUBDIVISION									OTHER DESCRIPTION	ACRES	KIND OF ENTRY PURPOSE OF ORDER	SERIAL FILE NUMBER	DATE OF ACTION	DATE POSTED	REMARKS - E. G. DATE CLOSED, TERMINATED, REJECTED OR RESEINDED
	NE 1/4	NW 1/4	SW 1/4	SE 1/4	LOTS											
11										Subdiv Road: 211 51E	6/26/1976					
27										Subdiv Road						
34																
1					1, 2, 3, 4, 5											
2					1, 2, 3, 6											
3					1, 2, 3, 6											
4					1, 2, 3, 6											
5					1, 2, 3, 6											
6					1, 2, 3, 6											
7					1, 2, 3, 6											
8					1, 2, 3, 6											
9					1, 2, 3, 6											
10					1, 2, 3, 6											
11					1, 2, 3, 6											
12					1, 2, 3, 6											
13					1, 2, 3, 6											
14					1, 2, 3, 6											
15					1, 2, 3, 6											
16					1, 2, 3, 6											
17					1, 2, 3, 6											
18					1, 2, 3, 6											
19					1, 2, 3, 6											
20					1, 2, 3, 6											
21					1, 2, 3, 6											
22					1, 2, 3, 6											
23					1, 2, 3, 6											
24					1, 2, 3, 6											
25					1, 2, 3, 6											
26					1, 2, 3, 6											
27					1, 2, 3, 6											
28					1, 2, 3, 6											
29					1, 2, 3, 6											
30					1, 2, 3, 6											

TOWNSHIP 19 NORTH RANGE 53 EAST OF THE MOUNT DIABLO MERIDIAN, NEVADA

PLATE 7

TWP RANGE SECTION	SUBDIVISION				LOTS	OTHER DESCRIPTION	ACRES	KIND OF ENTRY OR PURPOSE OF ORDER	SERIAL FILE OR ORDER NUMBER	DATE OF ACTION	DATE POSTED	REMARKS - E. G. DATE CLOSED, TERMINATED, REJECTED OR RESCHEDULED FOR ORDERS EFFECTING DISPOSAL OR USE OF UNIDENTIFIED LANDS WITHDRAWN FOR CLASSIFICATION, MINERALS, WATER, AND/OR OTHER PUBLIC PURPOSES, REFER TO INDEX OF MISCELLANEOUS DOCUMENTS
	NE 1/4	NW 1/4	SW 1/4	SE 1/4								
9						All						
10						All						
15		X	X	X								
16						All						
17						All						
18						All						
19						All						
20						All						
21	X	X	X	X		DR USE				3/21/1919		
22					MS 2864		4.813	ME Pat	891305	12/23/1932		New 047919, Sec by 710 65th 3/27/1968, of 1/31/1968; Excluding MS 2852, MS 2854, MS 160
22					MS 2854		2.789	ME Pat	891316	12/22/1932		
22					MS 2860		5.562	ME Pat	891301	1/17/1933		
21					MS 2861		5.562	ME Pat	891300	1/17/1933		
21					MS 2862		6.562	ME Pat	891303	1/17/1933		
21					MS 2863		6.561	ME Pat	891304	1/17/1933		Excluding MS 174 Excluding MS 2852, MS 2854, MS 2855, MS 2856, MS 2857, MS 2864, MS 2858, MS 160, MS 308
22					MS 2857		2.708	ME Pat	891306	1/18/1933		
22					MS 2856		6.762	ME Pat	891308	1/18/1933		Excluding MS 2855, MS 56, MS 165
22					MS 2852		5.489	ME Pat	891329	1/18/1933		Excluding MS 137, MS 161, MS 165
22					MS 2855		2.708	ME Pat	891330	1/18/1933		
22					MS 2870		9.546	ME Pat	891718	2/12/1933		Excluding MS 2852, MS 2864, MS 2869, MS 137, MS 138, MS 139, MS 139, MS 165
22					MS 2868		1.948	ME Pat	891719	2/12/1933		Excluding MS 2854, MS 2855, MS 2856, MS 2857, MS 286 A, MS 56, MS 57, MS 64, MS 85, MS 86, MS 119, MS 141, MS 216, MS 308
22					MS 2872		12.889	ME Pat	891720	2/12/1933		Excluding MS 2852, MS 2864, MS 2869, MS 115, MS 116, MS 119, MS 270, MS 309
22					MS 3152		.285	ME Pat	891721	2/12/1933		Excluding MS 2852, MS 2864, MS 2869, MS 137, MS 138, MS 308, MS 309
22					MS 2865		10.376	ME Pat	891722	2/12/1933		Excluding MS 30, MS 64, MS 65, MS 174, MS 213, MS 225 A
22					MS 2866		13.666	ME Pat	891723	2/12/1933		Excluding MS 52, MS 64, MS 270 exclusive of its conflict with MS 65
22					MS 2871		.333	ME Pat	898129	3/7/1933		Excluding MS 160, MS 161
22					MS 2859		5.974	ME Pat	898140	3/7/1933		Excluding MS 66, MS 200, MS 201 A
22					MS 2869		16.756	ME Pat	899132	3/16/1933		Excluding MS 66, MS 87, MS 138
22					MS 2873		12.616	ME Pat	899133	3/16/1933		Excluding MS 2869, MS 64, MS 87, MS 116
22					MS 3223		14.25	ME Pat	906615	6/27/1933		Excluding MS 113, MS 114, MS 138, MS 139
22					MS 2858		4.627	ME Pat	914116	8/20/1933		Excluding MS 56, MS 137, MS 141
15					MS 4686		151.577					Excluding MS 160, MS 161, MS 165, MS 200, MS 201, MS 206, MS 208, MS 2856, MS 210, MS 2852, MS 211, MS 225 B, MS 241 B, MS 242 A, MS 242 B, MS 106, MS 218, MS 238, MS 241 A, MS 255, MS 2898, MS 3229, MS 175, MS 176, MS 89, MS 113, MS 269, MS 316, MS 114, MS 348 except its conflict with MS 248 Partially by 7/27/1967
13		X	X	X		MS: 174 546				7/31/1967		
14						MS:				2.10		

TOWNSHIP 19 NORTH RANGE 53 EAST OF THE MOUNT DIABLO MERIDIAN, NEVADA

SECTION	SUBDIVISION				LOTS	OTHER DESCRIPTION	ACRES	KIND OF ENTRY OR PURPOSE OF ORDER	SERIAL FILE ORDER NUMBER	DATE OF ACTION	DATE POSTED	REMARKS - E. G. DATE CLOSED, TERMINATED, REJECTED OR RESCINDED
	NE 1/4	NW 1/4	SW 1/4	SE 1/4								
15					MS 281		6.45	NE Pat	11498	1/25/1887		NC 488; Excluding MS 276
15					MS 300		5.48	NE Pat	11552	2/7/1887		NC 692
16					MS 253		.81	NE Pat	11653	2/25/1887		NC 695; Excluding MS 291, MS 292
16					MS 352		8.64	NE Pat	11917	6/19/1887		NC 694; Excluding MS 188
16					MS 233		6.53	NE Pat	12651	11/5/1887		NC 595
22					MS 278		5.27	NE Pat	15562	2/5/1890		NC 644; Excluding MS 76
27					MS 267		6.48	NE Pat	16842	6/6/1890		NC 751; Excluding MS 207
27					MS 226		5.70	NE Pat	17272	2/7/1891		NC 570
27					MS 272		6.26	NE Pat	17213	2/20/1891		NC 601; Excluding MS 222, MS 226
27					MS 129		1.41	NE Pat	11295	5/6/1891		NC 455
27					MS 305		11.06	NE Pat	17949	5/22/1891		NC 755; Excluding MS 124, MS 135, MS 155, MS 207
27					MS 256	188 536	5.48	NE Pat	17970	5/22/1891		NC 756; Excluding MS 215
27					MS 279		6.51	NE Pat	18412	11/19/1891		NC 812; Excluding MS 277
28					MS 277 A & B		10.65	NE Pat	18572	9/18/1891		NC 813; Excluding MS 136, MS 249, MS 263
28					MS 264 A		6.89	NE Pat	18719	10/19/1891		NC 614
15					MS 249		2.25	NE Pat	18852	11/29/1891		NC 764
15					MS 250		5.97	NE Pat	18853	11/29/1891		NC 765; Excluding MS 269
27					MS 307		6.57	NE Pat	19166	12/18/1891		NC 820; Excluding MS 74
27					MS 313		5.73	NE Pat	19405	2/6/1892		NC 851; Excluding MS 73, MS 111
22					MS 306		5.25	NE Pat	19815	2/23/1892		NC 818; Excluding MS 99 A
22					MS 309		2.86	NE Pat	19816	2/23/1892		NC 819; Excluding MS 99, MS 119, MS 278, MS A1
15					MS 310		5.65	NE Pat	20048	3/11/1892		NC 846; Excluding MS 196
26					MS 314		13.77	NE Pat	20078	3/11/1892		NC 858
26					MS 308		6.87	NE Pat	20251	6/23/1892		NC 821; Excluding MS 165, MS 80
26					MS 311		4.58	NE Pat	20253	6/23/1892		NC 864; Excluding MS 169
25					MS 315		6.53	NE Pat	21237	5/11/1892		NC 867
26					MS 312		2.83	NE Pat	21988	9/24/1892		NC 865; Excluding MS 199, MS 215
15					MS 316		3.21	NE Pat	22273	11/16/1892		NC 882
15					MS 317		6.88	NE Pat	22276	11/16/1892		NC 883
26					MS 318		3.24	NE Pat	23267	2/17/1893		NC 894; Excluding MS 198, MS 315
26					MS 320		5.50	NE Pat	23268	2/17/1893		NC 897
26					MS 1745		8.20	NE Pat	28854	12/6/1897		NC 518; Excluding MS 61
15					MS 1946		6.14	NE Pat	44918	4/19/1895		NC 728; Excluding MS 258, MS 269
21					MS 326		71.934	NE Pat	179187	2/28/1911		Excluding MS 151, MS 265, MS 217, MS 328, MS 229, MS 238, MS 231, MS 1506 & Harris; Harris Extension (date claim, unsworn).
2												
3												
4												

Continued on Page 7

TOWNSHIP 19 NORTH RANGE 53 EAST OF THE MOUNT DIABLO MERIDIAN, NEVADA

SECTION	TOWNSHIP	RANGE	MERIDIAN	SUBDIVISION				ACRES	KIND OF ENTRY OR PURPOSE OF ORDER	SERIAL FILE OR ORDER NUMBER	DATE OF ACTION	DATE POSTED	REMARKS - E. & DATE CLOSED, TERMINATED, REJECTED OR RESCORDED
				NE 1/4	NW 1/4	SW 1/4	SE 1/4						
FOR ORDERS EFFECTING DISPOSAL OR USE OF UNIDENTIFIED LANDS WITHIN FOR CLASSIFICATION, MINERALS, WATER, AND/OR OTHER PUBLIC PURPOSES, REFER TO INDEX OF MISCELLANEOUS DOCUMENTS													
22													NE 483; Excluding NS 185, NS 190
27							8.10	NE Pat	6091	6/30/1882			NE 519
22							2.60	NE Pat	6093	6/30/1882			NE 534; Excluding NS 79, NS 175
24							3.12	NE Pat	6129	6/30/1882			NE 483
27							2.75	NE Pat	6169	7/15/1882			NE 594; Excluding NS 203 and Maria Lode
24							5.18	NE Pat	6461	7/31/1882			NE 401
24							.00	NE Pat	6317	8/15/1882			
21													
27							5.64	NE Pat	6412	8/31/1882			NE 521; Excluding NS 241 A
24							3.66	NE Pat	6460	5/15/1882			NE 502; Excluding NS 129
24							5.10	NE Pat	6870	12/15/1882			NE 547
27													
24							11.77	NE Pat	6891	1/15/1883			NE 591
15							1.81	NE Pat	7023	1/15/1883			NE 597
27													
27							11.89	NE Pat	7415	3/31/1883			NE 606
21													
22							10.00	NE Pat	7558	6/30/1883			NE 617; Excluding NS 148, NS 149, NS 150, NS 151, NS 174, NS 213
24							3.22	NE Pat	7546	6/30/1883			NE 613; Excluding NS 163, NS 245 A
27							9.60	NE Pat	7982	5/15/1883			NE 594; Excluding NS 109, NS 190
27							15.98	NE Pat	7886	6/30/1883			NE 601; Excluding NS 212, NS 261
27							10.63	NE Pat	7981	7/15/1883			NE 595; Excluding NS 59, NS 64
24													
27							11.20	NE Pat	8023	7/28/1883			NE 614
10													
15							6.54	NE Pat	8024	7/28/1883			NE 600
15													
22							13.59	NE Pat	8066	8/29/1883			NE 604; Excluding NS 246
27													
27							20.31	NE Pat	8097	8/16/1883			NE 624; Excluding NS 206
27							6.83	NE Pat	8223	9/25/1883			NE 504
24							1.42	NE Pat	8431	12/7/1883			NE 626; Excluding NS 215
27							5.86	NE Pat	8433	12/7/1883			NE 593; Excluding NS 248
24													
27							7.35	NE Pat	9109	4/18/1884			NE 555
22							9.00	NE Pat	9451	6/25/1884			NE 522; Excluding NS 240, NS 211
21													
27							10.65	NE Pat	9640	7/30/1884			NE 530; Excluding NS 100, NS 211
15													
16							6.75	NE Pat	9783	10/17/1884			NE 644
15													
21													
22							13.22	NE Pat	7104	10/17/1884			NE 602; Excluding NS 218
22													
27							5.50	NE Pat	10012	5/17/1885			NE 678
27							5.96	NE Pat	10944	1/30/1886			NE 674; Excluding NS 173
27													
24							6.89	NE Pat	11428	10/27/1886			NE 687

Cont. from page 8

1030
T. 19N
R. 53E
Page 5

TOWNSHIP 19 NORTH RANGE 53 EAST OF THE MOUNT DIABLO MERIDIAN, NEVADA

SECTION	SUBDIVISION				LOT#	OTHER DESCRIPTION	ACRES	KIND OF ENTRY OR PURPOSE OF ORDER	SERIAL FILE OR ORDER NUMBER	DATE OF ACTION	DATE POSTED	REMARKS - E. G. DATE CLOSED, TERMINATED, REJECTED OR RESCHUED
	NE 1/4	NW 1/4	SW 1/4	SE 1/4								
22					MS 165		6.80	NE Pat	5555	3/15/1881		NE 428
24					Some Oaks		1.18	NE Pat	4819	4/15/1881		NE 480; Area Excluded from MS 155
15							10.34	NE Pat	4422	3/15/1881		NE 423
22												
34							6.49	NE Pat	4454	4/30/1881		NE 393; Cont. 7/11/1881
35					MS 155		6.86	NE Pat	4714	5/31/1881		NE 478
22					MS 211		6.39	NE Pat	4717	5/31/1881		NE 481; Enclosing MS 53, MS 78, MS 181, MS 187
34					MS 205							
22							17.54	NE Pat	4800	6/30/1881		NE 480
37					MS 204		5.61	NE Pat	4755	7/11/1881		NE 393; Enclosing Blossom Loops
34					MS 155							
34							1.41	NE Pat	4811	7/18/1881		NE 475; Enclosing MS 135, MS 155
35					MS 287		5.00	NE Pat	4823	8/31/1881		NE 438
32					MS 161		3.57	NE Pat	4959	9/19/1881		NE 474; Enclosing MS 79, MS 166
34					MS 170		2.72	NE Pat	5134	11/20/1881		NE 492; Enclosing MS 127 A
34					MS 194		40.00	BLK	Encro. 232	1/31/1882		Cont. 7/2/1887
25												
36					MS 219		12.67	NE Pat	5129	2/15/1882		NE 494; Enclosing MS 153
34					MS 215		2.75	NE Pat	5437	3/16/1882		NE 488
34					MS 128 A		4.24	NE Pat	5066	3/16/1882		NE 454; Enclosing New Law Loops
13												
14					MS 128 B		2.70	NE Pat	5067	3/16/1882		NE 338
30												
31					MS 236		4.29	NE Pat	5404	3/31/1882		NE 508
30												
31					MS 234		5.51	NE Pat	5485	3/31/1882		NE 506
34					MS 224		2.40	NE Pat	5492	3/31/1882		NE 497; Enclosing MS 163, MS 174
34					MS 223		2.75	NE Pat	5004	3/31/1882		NE 496
29												
30					MS 237		4.13	NE Pat	5495	3/31/1882		NE 509
29												
32					MS 238		4.29	NE Pat	5499	3/31/1882		NE 510
30					MS 235		4.63	NE Pat	5523	3/31/1882		NE 507
15												
22					MS 218		17.25	NE Pat	5558	4/15/1882		NE 501; Enclosing MS 192
34					MS 181		2.70	NE Pat	5465	4/29/1882		NE 486; Enclosing MS 78, MS 157, MS 166, MS 171
22					MS 213		13.29	NE Pat	5677	4/29/1882		NE 503; Enclosing MS 151, MS 174
27					MS 212		6.89	NE Pat	5484	4/29/1882		NE 499
13												
34					MS 245 A & B		6.25	NE Pat	5692	4/29/1882		NE 513; Enclosing MS 223
34					MS 221		4.34	NE Pat	5708	4/29/1882		NE 511
35					MS 236		1.49	NE Pat	5704	5/15/1882		NE 393; Enclosing MS 67, MS 81, MS 100, MS 247
27												
34					MS 240		5.50	NE Pat	5733	5/15/1882		NE 317
34					MS 171		.50	NE Pat	6401	6/15/1882		NE 412; Enclosing MS 164, MS 178
27					MS 248		6.89	NE Pat	6408	6/15/1882		NE 381
21												
22					MS 217		13.16	NE Pat	6497	6/30/1882		NE 409

Continued on Page 5

TOWNSHIP 19 NORTH RANGE 53 EAST OF THE MOUNT DIABLO MERIDIAN, NEVADA

SECTION TRACT	SUBDIVISION				LOTS	OTHER DESCRIPTION	ACRES	KIND OF ENTRY PURPOSE OF ORDER	SERIAL FILE ORDER NUMBER	DATE OF ACTION	DATE POSTED	REMARKS - E. G. DATE CLOSED, TERMINATED, REJECTED OR RESCINDED REFER TO INDEX OF MISCELLANEOUS DOCUMENTS
	NE 1/4	NW 1/4	SE 1/4	SW 1/4								
22					MS 160		5.34	NE Pat	3751	2/28/1880		NC 316
27					MS 161		16.15	NE Pat	3755	2/28/1880		NC 317
34					MS 162		6.59	NE Pat	3757	2/28/1880		NC 318
34					MS 163		3.27	NE Pat	3758	2/28/1880		NC 402
34					MS 132 & 135		1.54	NE Pat	3816	3/22/1880		NC 378
34					MS 156		5.44	NE Pat	3818	3/22/1880		NC 418
34					MS 157		3.64	NE Pat	3819	3/22/1880		NC 409
35					MS 177		5.61	NE Pat	3859	3/10/1880		NC 389
22					MS 149		1.00	NE Pat	3921	3/28/1880		NC 405
34					MS 132		6.40	NE Pat	3943	5/12/1880		NC 376; Excluding MS 132 & 135
34					MS 135		3.81	NE Pat	3944	5/12/1880		NC 377; Excluding MS 132 & 135
34					MS 182		0.70	NE Pat	3980	5/18/1880		NC 432; Excluding MS 157, MS 166, MS 181
34					MS 172		6.00	NE Pat	4020	6/12/1880		NC 413
16												
34					MS 165 A & B	18m 534	8.45	NE Pat	4073	6/12/1880		NC 415; Excluding MS 115
34					MS 166		3.78	NE Pat	4086	6/12/1880		NC 417; Excluding MS 157
27					MS 176		2.95	NE Pat	4077	6/30/1880		NC 418; Excluding MS 65, MS 66, MS 160, MS 161
34					MS 188		0.57	NE Pat	4155	11/18/1880		NC 430; Excluding MS 370, MS 177, MS 187
34					MS 187		3.50	NE Pat	4179	12/31/1880		NC 411
22					MS 118		5.00	NE Pat	4197	9/16/1880		NC 439
22					MS 177		5.00	NE Pat	4198	9/16/1880		NC 440
34					MS 177		3.34	NE Pat	4207	9/16/1880		NC 431; Excluding MS 166, MS 170
34												
35					MS 180		2.17	NE Pat	4216	9/16/1880		NC 434; Excluding MS 172
34					MS 178		1.13	NE Pat	4215	9/16/1880		NC 435; Excluding MS 157, MS 166, MS 170, MS 171, MS 177
15												
22					MS 125		6.59	NE Pat	4278	9/28/1880		NC 435
34					MS 191		2.72	NE Pat	4263	10/14/1880		NC 433; Excluding MS 156
34					MS 191		2.67	NE Pat	4264	10/14/1880		NC 434; Excluding MS 191
15												
22					MS 191		4.11	NE Pat	4307	10/28/1880		NC 442
27												
27					MS 190		6.89	NE Pat	4310	10/28/1880		NC 446
34					MS 183		6.33	NE Pat	4338	11/6/1880		NC 453
27							5.65	NE Pat	4342	11/30/1880		NC 456; Excluding MS 145
29					MS 189		5.04	NE Pat	4364	11/30/1880		NC 445; Excluding MS 190
16												
21					MS 208		6.04	NE Pat	4410	12/20/1880		NC 458
16												
27					MS 229		6.34	NE Pat	4411	12/20/1880		NC 459
21					MS 230		6.58	NE Pat	4416	12/20/1880		NC 500
21					MS 231		4.81	NE Pat	4415	12/20/1880		NC 501; Excluding MS 149, MS 217
15												
34					MS 196	Stability Used; 220 51E	15.87	NE Pat	4418	1/25/1881		MS 627/1935
34					MS 199		2.81	NE Pat	4538	2/26/1881		NC 459; Excluding MS 120, MS 134
34					MS 198		2.35	NE Pat	4539	2/26/1881		NC 462; Excluding MS 123, MS 156, MS 191, MS 191, MS 198
22					MS 200		4.94	NE Pat	4546	3/15/1881		NC 463; Excluding MS 123 NC 460; Excluding MS 46, MS 160, MS 161

Continued on page 4

TOWNSHIP 19 NORTH RANGE 53 EAST OF THE MOUNT DIABLO MERIDIAN, NEVADA

SECTION	SUBDIVISION				LOTS	OTHER DESCRIPTION	ACRES	KIND OF ENTRY BY PURPOSE OF ORDER	SERIAL FILE NO. ORDER NUMBER	DATE OF ACTION	DATE POSTED	REMARKS - E. G. DATE CLOSED, TERMINATED, REJECTED OR RESCINDED
	NE 1/4	NW 1/4	SW 1/4	SE 1/4								
15					MS 105		3.67	RE Pat	2129	3/26/1877		RE 300
16												
17												
18												
19												
20												
21												
22												
23												
24												
25												
26												
27												
28												
29												
30												
31												
32												
33												
34												
35												
36												
37												
38												
39												
40												
41												
42												
43												
44												
45												
46												
47												
48												
49												
50												
51												
52												
53												
54												
55												
56												
57												
58												
59												
60												
61												
62												
63												
64												
65												
66												
67												
68												
69												
70												
71												
72												
73												
74												
75												
76												
77												
78												
79												
80												
81												
82												
83												
84												
85												
86												
87												
88												
89												
90												
91												
92												
93												
94												
95												
96												
97												
98												
99												
100												

Continued on page 3

TOWNSHIP 19 NORTH RANGE 53 EAST OF THE MOUNT DIABLO MERIDIAN, NEVADA

SECTION	SUBDIVISION				ACRES	KIND OF ENTRY PURPOSE OF ORDER	SERIAL FILE ORDER NUMBER	DATE OF ACTION	DATE POSTED	REMARKS - E. G. DATE CLOSED, TERMINATED, REJECTED OR RESCINDED REFER TO INDEX OF MISCELLANEOUS DOCUMENTS
	NE 1/4 BE NE 1/4	NW 1/4 BE NW 1/4	SE 1/4 BE SE 1/4	SW 1/4 BE SW 1/4						
22				MS 40	3.75	RE Pat	382	7/2/1872		NC 101
22				MS 41	1.68	RE Pat	383	7/2/1872		NC 100
22				MS 37	3.50	RE Pat	389	7/16/1872		NC 79
22				MS 38	1.60	RE Pat	390	7/16/1872		NC 80
22				MS 42	1.40	RE Pat	391	7/16/1872		NC 109
22				MS 43	1.75	RE Pat	392	7/16/1872		NC 111
34				MS 61	6.04	RE Pat	628	10/27/1872		NC 153
35				MS 67	13.77	RE Pat	627	10/27/1872		NC 154
36				MS 64	3.67	RE Pat	870	4/20/1874		NC 140
35				MS 55	1.04	RE Pat	879	4/20/1874		NC 141
22				MS 68	2.87	RE Pat	880	4/20/1874		NC 155
22				MS 64	3.39	RE Pat	885	4/20/1874		NC 163
21				MS 65	3.39	RE Pat	886	4/20/1874		NC 164
22				MS 58	6.58	RE Pat	1120	12/15/1874		NC 148
22				MS 57	3.25	RE Pat	1121	12/15/1874		NC 149
27				MS 74	7.55	RE Pat	1221	3/6/1875		NC 199
27				MS 71	9.10	RE Pat	1222	3/6/1875		NC 198
15				MS 51	1.84	RE Pat	1954	4/6/1875		NC 191
27										
36				MS 53	6.26	RE Pat	1955	4/6/1875		NC 192
34										
35				MS 81	6.72	RE Pat	1339	5/15/1875		NC 214
32				MS 85	2.50	RE Pat	1581	12/20/1875		NC 229
22				MS 86	6.89	RE Pat	1582	12/20/1875		NC 230
22				MS 87	6.89	RE Pat	1583	12/20/1875		NC 231
22										
26				MS 88	3.67	RE Pat	1665	2/10/1876		NC 233
15										
16				MS 75	5.52	RE Pat	1770	5/8/1876		NC 206
15										
16				MS 76	5.56	RE Pat	1772	5/8/1876		NC 207
24				MS 30	5.00	RE Pat	1985	10/6/1876		NC 257
24				MS 91	5.00	RE Pat	1986	10/6/1876		NC 258
24				MS 92	5.00	RE Pat	1987	10/6/1876		NC 259
24				MS 93	5.00	RE Pat	1988	10/6/1876		NC 260
24				MS 56	15.00	RE Pat	1989	10/6/1876		NC 271
15										
24				MS 55	2.25	RE Pat	1990	10/12/1876		NC 264
22				MS 46	0.44	RE Pat	2066	12/12/1876		NC 144
11										
14				MS 48 0	4.90	RE Pat	2067	12/12/1876		NC 191
22				MS 47	1.77	RE Pat	2068	12/12/1876		NC 195
15										
22				MS 106	6.89	RE Pat	2075	12/23/1876		NC 281
22										
27				MS 97	5.51	RE Pat	2189	1/19/1877		NC 266
22										
27				MS 98	4.35	RE Pat	2110	1/19/1877		NC 267
34				MS 99	3.37	RE Pat	2154	2/24/1877		NC 277

Continued on page 2

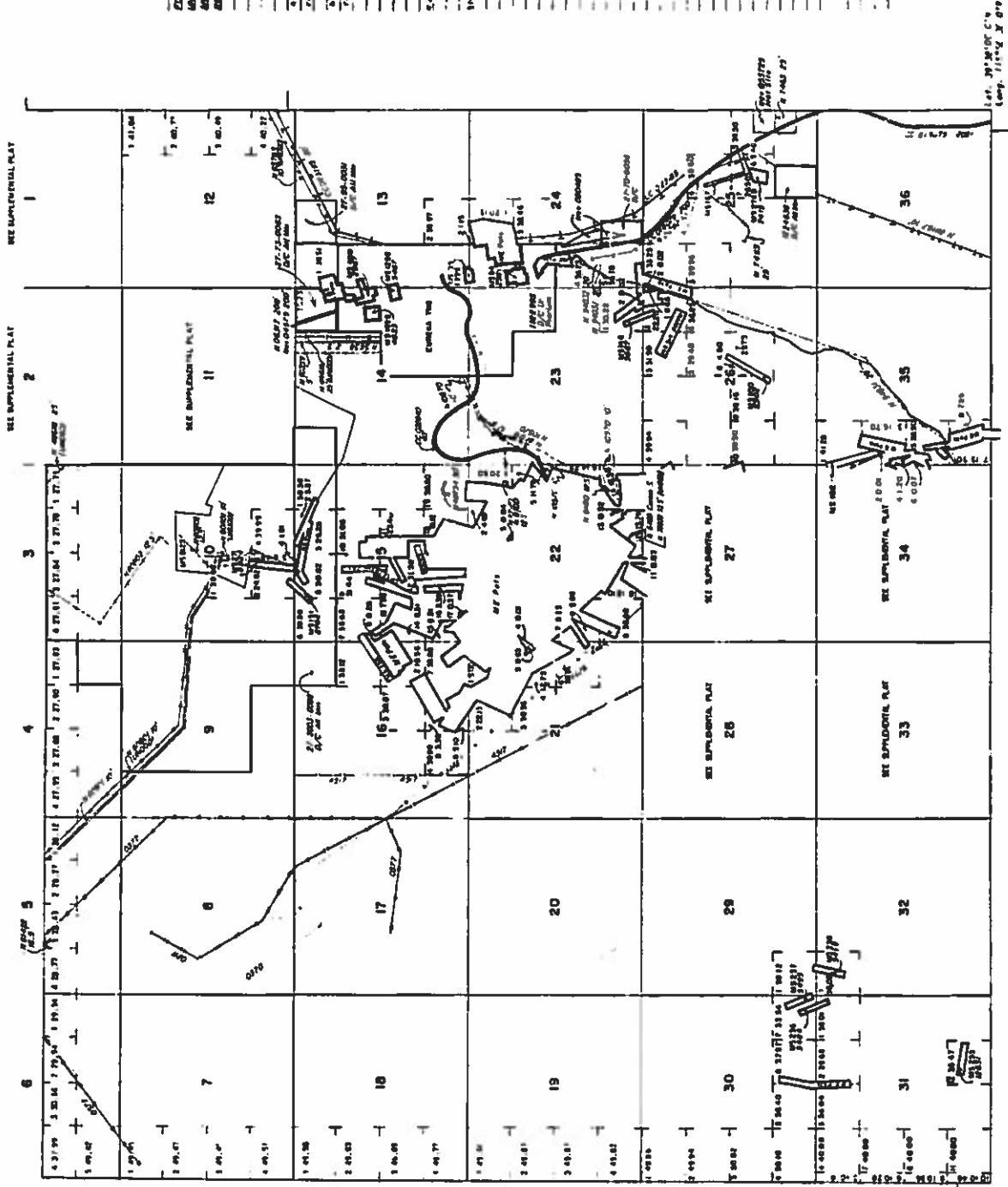
TOWNSHIP 19 NORTH RANGE 53 EAST OF THE MOUNT DIABLO MERIDIAN, NEVADA

**EUREKA COUNTY
BATTLE MTN GR DIST**

**STATUS OF PUBLIC DOMAIN
LAND AND MINERAL TITLES**

MT PLAT

RESERVE	ORIGINAL SURVEY	TRACT NO.	T	R	SEC.	SUBDIVISION



WARNING STATEMENT
The user is the Bureau's representation of the figure of the land and should be used as a guide only. This map shows changes which have been approved by local instruments of title or other bodies of water. Refer to the recorded surveys for details. No party is liable.

CURRENT TO	BY
7/27/02	NS
8/5/03	MS
11/2/03	MS
2/25/00	MS
3/2/01	MS
6/26/13	MS
7/2/17	SZZ

N 060
T. 19N
R. 53E
P. 1

FOR RECORD ATTENDING DISPOSAL OF USE, C. UNIDENTIFIED LANDS SUBJECT FOR CLASSIFICATION, GENERAL WATER AND/OR OTHER PUBLIC PURPOSE, REFER TO INDEX OF INCORPORATING DOCUMENTS.

SEE CHECK FOR THE DATE OF REVISION TO THE ORIGINAL SURVEY. THE DATE OF REVISION TO THE ORIGINAL SURVEY IS THE DATE OF THE ORIGINAL SURVEY. THE DATE OF REVISION TO THE ORIGINAL SURVEY IS THE DATE OF THE ORIGINAL SURVEY. THE DATE OF REVISION TO THE ORIGINAL SURVEY IS THE DATE OF THE ORIGINAL SURVEY.

Section 4 with Survey Book of the 1st of 1879

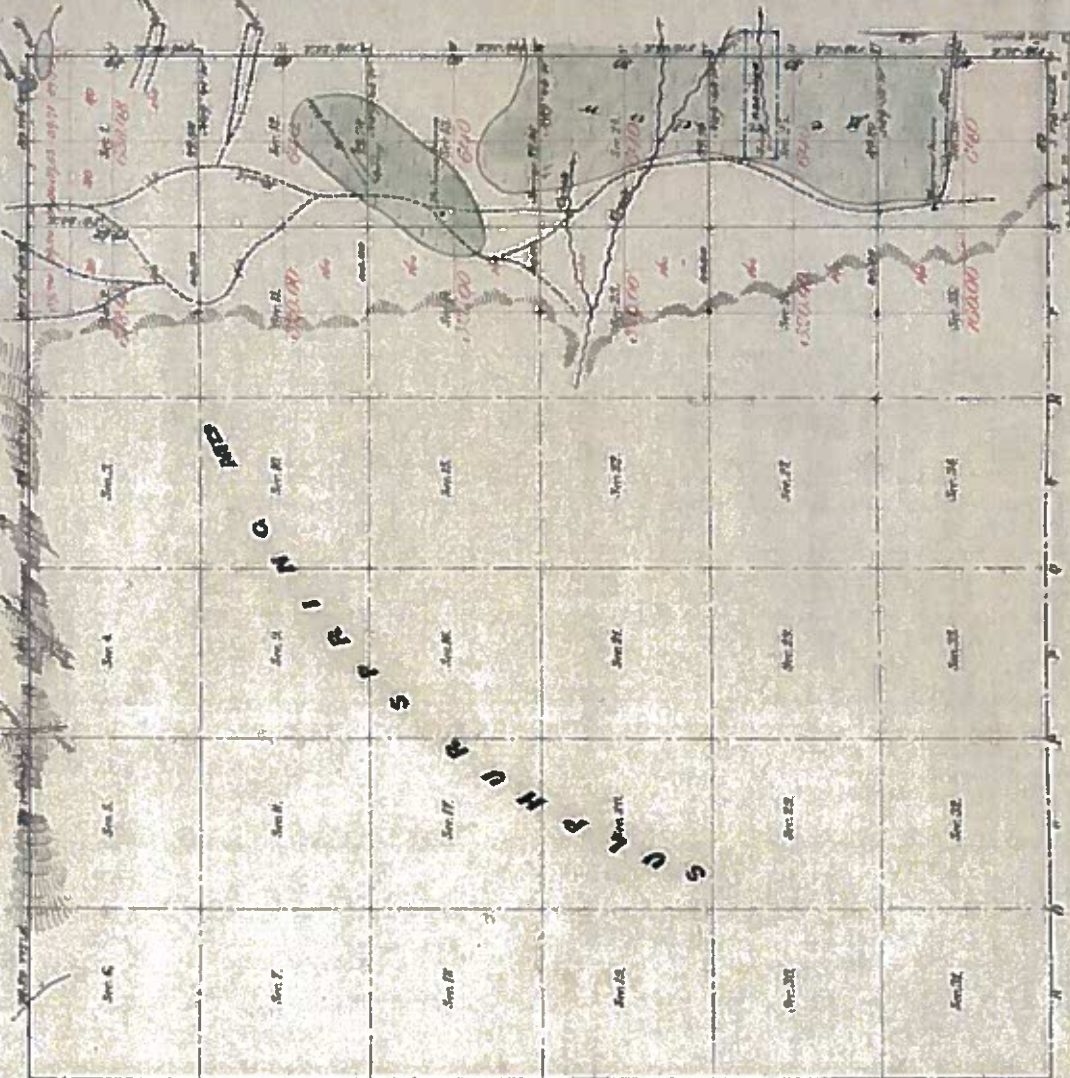
NEVADA

MOUNT DIABLO MERIDIAN

TOWNSHIP N° 23 NORTH RANGE N° 52 EAST

Report 215/172

Section	Area (Acres)	Owner	Remarks
1			
2			
3			
4			
5			
6			
7			
8			
9			
10			
11			
12			
13			
14			
15			
16			
17			
18			
19			
20			
21			
22			
23			
24			
25			
26			
27			
28			
29			
30			
31			
32			
33			
34			
35			
36			
37			
38			
39			
40			
41			
42			
43			
44			
45			
46			
47			
48			
49			
50			



Section	Area (Acres)	Owner	Remarks
1			
2			
3			
4			
5			
6			
7			
8			
9			
10			
11			
12			
13			
14			
15			
16			
17			
18			
19			
20			
21			
22			
23			
24			
25			
26			
27			
28			
29			
30			
31			
32			
33			
34			
35			
36			

53

At section 10 of Township N° 23, Range N° 52, East of Mount Diablo Meridian, Nevada, a survey was made to the field notes of the survey being on file in this office, which have been examined and approved.

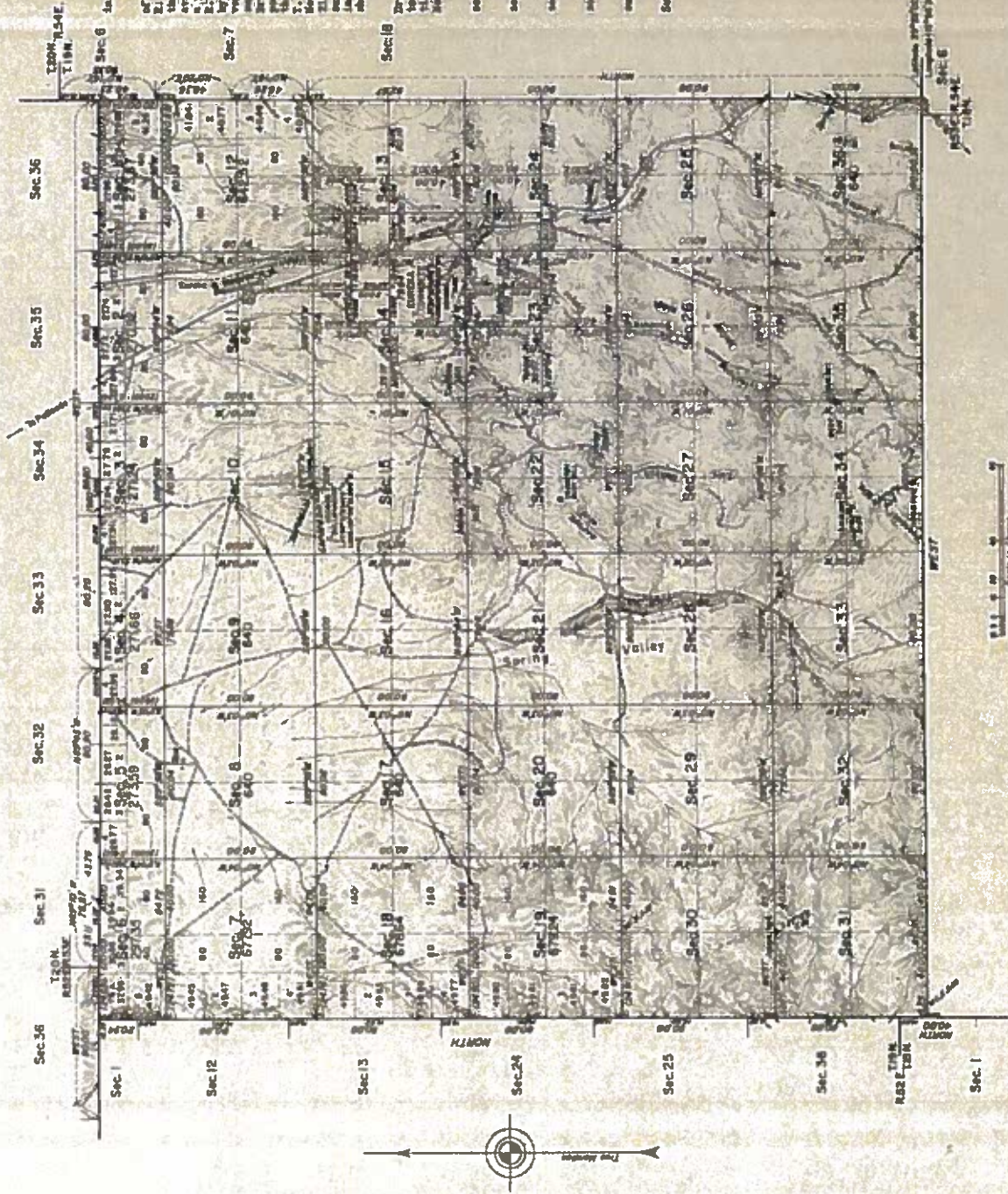
George S. Sargent, Surveyor

W. H. Sargent, Clerk

W. H. Sargent, July 1st, 1879

W. H. Sargent, July 1st, 1879

TOWNSHIP 19 NORTH, RANGE 53 EAST, OF THE MOUNT DIABLO MERIDIAN, NEVADA.



This plat represents a dependent survey of a portion of the land boundary of (T. 19 N., R. 53 E., M. 11 N.) and is subject to the provisions of the Act of Congress, approved March 3, 1877, in relation to the public lands of the United States. It is a portion of the main tract of (T. 19 N., R. 53 E., M. 11 N.) as shown on the map of the same boundary of T. 19 N., R. 53 E., M. 11 N., and is subject to the provisions of the Act of Congress, approved March 3, 1877, in relation to the public lands of the United States. It is a portion of the main tract of (T. 19 N., R. 53 E., M. 11 N.) as shown on the map of the same boundary of T. 19 N., R. 53 E., M. 11 N., and is subject to the provisions of the Act of Congress, approved March 3, 1877, in relation to the public lands of the United States.

Survey conducted by (Name), (Date), (Location), (County), (State), (Year). (Name), (Date), (Location), (County), (State), (Year). (Name), (Date), (Location), (County), (State), (Year).

See sheet No. 1 for (Location) and area in (County), (State), (Year).

See sheet No. 2 for (Location) and area in (County), (State), (Year).

See sheet No. 3 for (Location) and area in (County), (State), (Year).

See sheet No. 4 for (Location) and area in (County), (State), (Year).

See sheet No. 5 for (Location) and area in (County), (State), (Year).

See sheet No. 6 for (Location) and area in (County), (State), (Year).

See sheet No. 7 for (Location) and area in (County), (State), (Year).

See sheet No. 8 for (Location) and area in (County), (State), (Year).

See sheet No. 9 for (Location) and area in (County), (State), (Year).

See sheet No. 10 for (Location) and area in (County), (State), (Year).

See sheet No. 11 for (Location) and area in (County), (State), (Year).

See sheet No. 12 for (Location) and area in (County), (State), (Year).

See sheet No. 13 for (Location) and area in (County), (State), (Year).

See sheet No. 14 for (Location) and area in (County), (State), (Year).

See sheet No. 15 for (Location) and area in (County), (State), (Year).

DECEDED STATES DEPARTMENT OF THE INTERIOR
BUREAU OF LAND MANAGEMENT
WASHINGTON, D. C. May 11, 1908

This plat is hereby authorized in the approval of (Name), and the survey was made in conformity with the provisions of the Act of Congress, approved March 3, 1877, in relation to the public lands of the United States, and the provisions of the Act of Congress, approved March 3, 1877, in relation to the public lands of the United States.

For the Director
(Signature)
General Engineer and Surveyor



And Surveyed (Date) (Area) (County) (State) (Year)
Total Area (Acres)

UNSURVEYED TOWNSHIP 18 NORTH RANGE 53 EAST OF THE MOUNT DIABLO MERIDIAN, NEVADA

SECTION	SUBDIVISION				LOTS	OTHER DESCRIPTION	ACRES	KIND OF ENTRY PURPOSE OF ORDER	SERIAL FILE ORDER NUMBER	DATE OF ACTION	DATE POSTED	REMARKS - E. G. DATE CLOSED, TERMINATED, REJECTED OR RESCUED
	NE 1/4	NW 1/4	SW 1/4	SE 1/4								
7						FOR ORDERS EFFECTING DISPOSAL OR USE OF UNSURVEYED LANDS WITHIN FOR CLASSIFICATION, AMENDMENTS, WATER, AND/OR OTHER PUBLIC PURPOSES, REFER TO INDEX OF MISCELLANEOUS DOCUMENTS						
11					MS 3795	Subdiv 1st 17N 53E	170.532	ME Pat	24543	1/16/1912		
11					MS 4537	Subdiv 1st 17N 53E	36.310	ME Pat	31695	9/11/1923		Excluding MS 3795
						See Index 15N 42E		Access Rd	N 2472	8/11/1949		Proof of Construction Accepted 6/19/1975; Amendment Approved 6/26/1981
						See Index		BLM O Proposed CI Multiple Use	N 2074	6/12/1970		All public land in Part of Tp as designated on CI map; Sec 7, 8, 6/19/1970
9						See Index		BLM CI Multiple Use	N 2074	11/26/1970		All public land in Part of Tp as designated on CI map; Sec 7, 8, 12/1/1970; Sec 11/22/1981
10												
16												
21												
22												
23												
24												
34												
35												
10						Subdiv 1st 17N 53E; 17E 53E		BLM Communications Site & Access Rd	N 5245	5/21/1971		Proof of Cont. Accepted 7/20/1973; Am. 8/25/1982; Other Tp 19M 53E
10						Subdiv 1st N40		BLM Radio Repeater Site	N 7919	3/4/1974		Proof of Construction Accepted 6/19/1975
10						Subdiv 1st		BLM Microwave Site	N 7640	6/20/1974		Proof of Construction Accepted 12/20/1980
10						Subdiv 1st		BLM Microwave Site	N 7678	6/26/1974		
10						Subdiv 1st		BLM Microwave Site	N 11023	1/6/1975		
10						Subdiv 1st		BLM Microwave Site	N 10700	5/18/1978		
1						Subdiv 1st 19N 53E		BLM Radio Communications Site	N 21282	6/25/1975		
10							.225	BLM Comm S	N 46742	3/21/1987		
11-15												
16-20												
21-23												
24												
25												
26-27												
28-36												
1												
2-3												
4-8												
9												
10												
11-13												
14												
15												
16												
17												
18												
19												
20												
21												
22												
23												
24												
25												
26												
27												
28												
29												
30												
31												
32												
33												
34												
35												
36												

SHEET NO.	T. 18 N. R. 53 E.	SUBDIVISION				OTHER DESCRIPTION	ACRES	KIND OF ENTRY -BY- PURPOSE OF ORDER	SERIAL FILE -BY- ORDER NUMBER	DATE OF ACTION	DATE POSTED	REMARKS - E. G. DATE CLOSED, TERMINATED, REJECTED OR RESCORDED
		NE 1/4	NW 1/4	SW 1/4	SE 1/4							
2					194 53E	13.77	NE Pat	527	10/7/1873		MC 19A	
						0.26	NE Pat	536	10/18/1873		MC 117	
						11.00	NE Pat	1075	10/22/1874		MC 19A	
						3.57	NE Pat	1108	12/5/1874		MC 185	
						3.57	NE Pat	1109	12/5/1874		MC 186	
						7.35	NE Pat	1586	12/29/1875		MC 238	
						8.81	NE Pat	2076	12/23/1876		MC 282	
						3.58	NE Pat	3115	1/27/1877		MC 306	
						6.43	NE Pat	2950	1/15/1877		MC 306	
						10.00	NE Pat	Evening 79	3/16/1878		Evening 79/1887	
						6.89	NE Pat	3382	7/30/1879		MC 343	
						5.40	NE Pat	3483	10/17/1879		MC 351; Excluding MS 82, 113	
						1.79	NE Pat	3640	12/15/1879		MC 375	
						3.67	NE Pat	3716	2/6/1880		MC 340	
						6.89	NE Pat	3787	3/22/1880		MC 423	
						2.75	NE Pat	4481	6/12/1880		MC 414	
						8.42	NE Pat	4484	6/12/1880		MC 416	
						8.42	NE Pat	4599	6/30/1880		MC 319; Excluding MS 64	
						3.67	NE Pat	4581	11/20/1880		MC 433	
						2.75	NE Pat	4542	11/20/1880		MC 446; Excluding MS 145	
						2.75	NE Pat	4543	11/20/1880		MC 437; Excluding MS 82, 143	
						6.89	NE Pat	4418	1/7/1881		MC 433	
						6.89	NE Pat	5373	2/28/1882		MC 487; Excluding MS 44	
						6.89	NE Pat	6137	6/20/1882		MC 528	
						6.89	NE Pat	6871	12/15/1882		MC 569	
						5.00	NE Pat	6913	12/15/1882		MC 593	
						5.00	NE Pat	6916	12/15/1882		MC 596	
						18.50	NE Pat	8432	12/17/1883		MC 627	
						3.63	NE Pat	7543	4/20/1883		MC 612	
						6.73	NE Pat	8629	1/10/1884		MC 629	
						6.07	NE Pat	8646	1/21/1884		MC 628	
						2.04	NE Pat	8884	3/17/1884		MC 632	
						13.82	NE Pat	9347	6/27/1884		MC 643; Excluding MS 285	
						6.50	NE Pat	10229	10/31/1885		MC 497	
						6.42	NE Pat	10251	11/28/1885		MC 511; Excluding MS 295	
						6.82	NE Pat	10970	3/19/1886		MC 616	
						7.90	NE Pat	11372	12/16/1886		MC 699; Excluding MS 153	
						2.75	NE Pat	11333	12/16/1886		MC 700	
						6.46	NE Pat	11626	1/13/1887		MC 702	
						6.46	NE Pat	11627	1/13/1887		MC 701	
						6.17	NE Pat	10851	2/21/1888		MC 701; Excluding MS 59, Great Western Lode Claim	
						5.14	NE Pat	11634	3/25/1887		MC 701; Excluding MS 121	
						20.45	NE Pat	16279	5/6/1890		MC 711; Excluding Nellie Gray Lode Claim	
						6.89	NE Pat	16516	7/12/1890		MC 815	
						2.75	NE Pat	17323	3/4/1891		MC 446	
						5.40	NE Pat	17870	5/22/1891		MC 796; Excluding MS 815, Republic Lode Claim	

Continued on page 2

N-060
T. 18 N
R. 53
Page 1

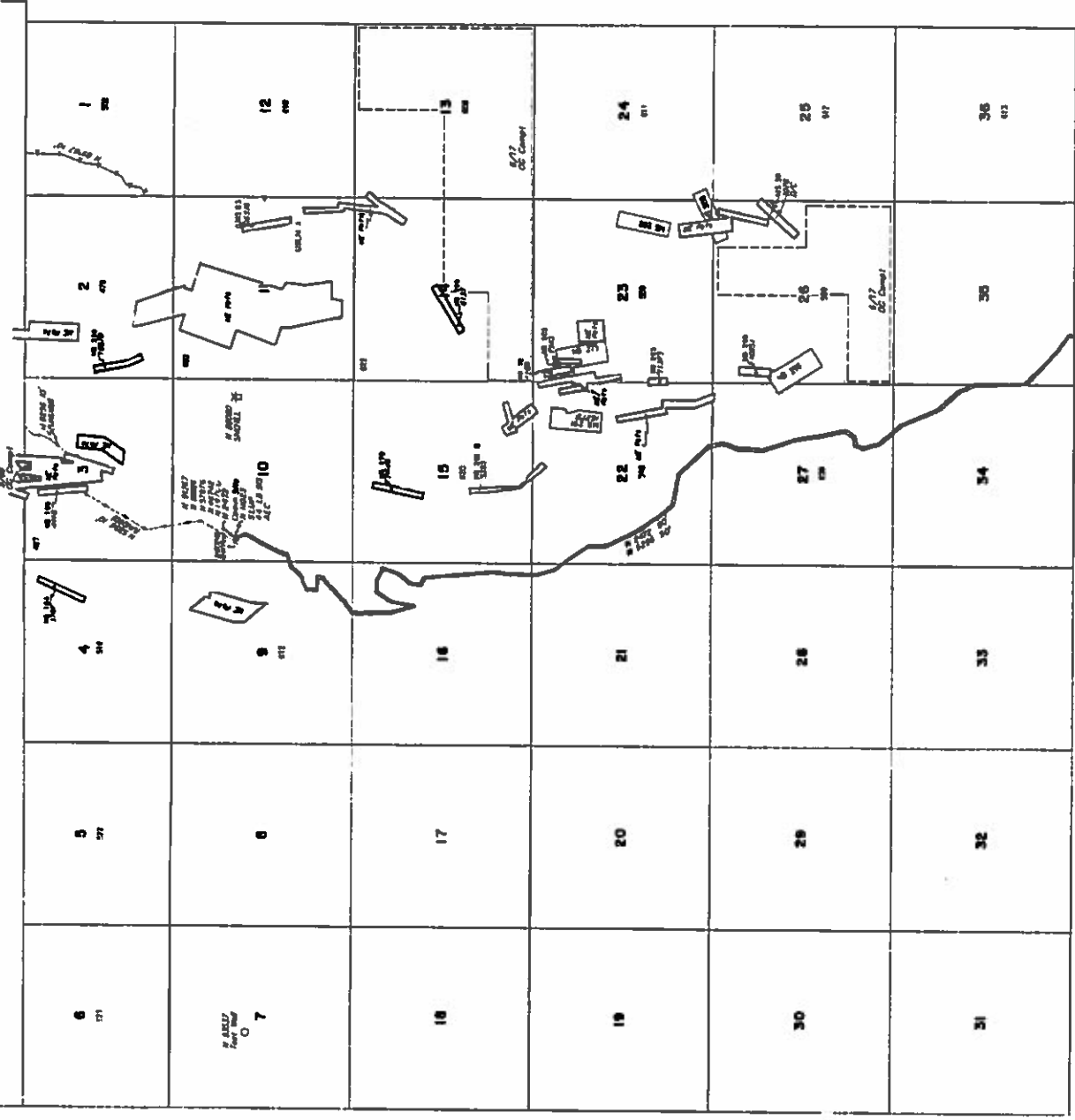
UNSURVEYED TOWNSHIP 18 NORTH RANGE 53 EAST OF THE MOUNT DIABLO MERIDIAN, NEVADA

EUREKA COUNTY
BATTLE MTN GR DIST

PROTRACTION DIAGRAM NO 116

STATUS OF PUBLIC DOMAIN
LAND AND MINERAL TITLES

MT/USE PLAT

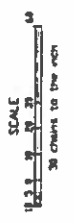


RECORD	TRACT NO	DATE	DESCRIPTION

FOR OTHER EFFECTIVE RECORD OR LINE OF UNRECORDED LAND INTERESTS FOR CLASSIFICATION, REQUEST, WITHIN ANY OTHER PUBLIC DOCUMENT, REFER TO INDEX OF MISCELLANEOUS DOCUMENTS.

RECORD TO	BY
11/18/13	MS
2/28/15	MS
5/20/17	DWG
11/08/08	DWG
7/27/09	MS
5/14/10	MS
6/30/11	MS
9/12/11	MS
02/28/13	MS
PLAT TYPE DC	

WARNING STATEMENT
This plat is the Bureau's representation of the Record of Title and should be used only as a general guide to the location of survey sites. Because of the numerous changes to the boundaries of sections, there are numerous unrecorded errors or other boundary errors. Refer to the original survey for official survey information.



M-060
7-101
R. S.I.E.

TOWNSHIP 27 NORTH RANGE 54 EAST OF THE MOUNT DIABLO MERIDIAN, NEVADA

SECTION	SUBDIVISION				ACRES	KIND OF ENTRY -BY- PURPOSE OF ORDER	SERIAL FILE -OR- ORDER NUMBER	DATE OF ACTION	DATE POSTED	REMARKS - 2. DATE CLOSED, TERMINATED, REJECTED OR RESCINDED 3. IF DATE CLOSED, TERMINATED, REJECTED OR RESCINDED, REFER TO INDEX OF MISCELLANEOUS DOCUMENTS
	NE 1/4	NW 1/4	SW 1/4	SE 1/4						
23										
24										
25										
26										
27										
28										
29										
30										
31										
32										
33										
34										
35										
36										
37										
38										
39										
40										
41										
42										
43										
44										
45										
46										
47										
48										
49										
50										
51										
52										
53										
54										
55										
56										
57										
58										
59										
60										
61										
62										
63										
64										
65										
66										
67										
68										
69										
70										
71										
72										
73										
74										
75										
76										
77										
78										
79										
80										
81										
82										
83										
84										
85										
86										
87										
88										
89										
90										
91										
92										
93										
94										
95										
96										
97										
98										
99										
100										

010
279
M. SAC
Page 2

TOWNSHIP 27 NORTH RANGE 54 EAST OF THE MOUNT DIABLO MERIDIAN, NEVADA

SECTION	SUBDIVISION				OTHER DESCRIPTION	ACRES	KIND OF ENTRY OR PURPOSE OF ORDER	SERIAL FILE OR ORDER NUMBER	DATE OF ACTION	DATE POSTED	REMARKS - E. & DATE CLOSED, TERMINATED, REJECTED OR RESCINDED OR MISC. DOCUMENTS
	NE 1/4	NW 1/4	SW 1/4	SE 1/4							
1											
2											
3											
4											
5											
6											
7											
8											
9											
10											
11											
12											
13											
14											
15											
16											
17											
18											
19											
20											
21											
22											
23											
24											
25											
26											
27											
28											
29											
30											
31											
32											
33											
34											
35											
36											
37											
38											
39											
40											
41											
42											
43											
44											
45											
46											
47											
48											
49											
50											
51											
52											
53											
54											
55											
56											
57											
58											
59											
60											
61											
62											
63											
64											
65											
66											
67											
68											
69											
70											
71											
72											
73											
74											
75											
76											
77											
78											
79											
80											
81											
82											
83											
84											
85											
86											
87											
88											
89											
90											
91											
92											
93											
94											
95											
96											
97											
98											
99											
100											


TOWNSHIP 27 NORTH RANGE 54 EAST OF THE MOUNT DIABLO MERIDIAN, NEVADA

Page 1

NE 1/4	NW 1/4	SW 1/4	SE 1/4	SUBDIVISION				LOTS	OTHER DESCRIPTION	ACRES	KIND OF ENTRY PURPOSE OF ORDER	SERIAL FILE NUMBER	DATE OF ACTION	DATE POSTED	REMARKS - E. & DATE CLOSED, TERMINATED, REJECTED OR RESCINDED
				1	2	3	4								
35	X	X	X	X	X	X	X			640.00	06 Lec		1/1/1952	1/1/1952	Term 12/31/1954
36								244 54E		40.00	06 Lec		5/1/1952	5/1/1952	Term 4/30/1957
37								244 54E		40.00	06 Lec		5/1/1952	5/1/1952	Term 4/30/1957
38								All		640.00	06 Lec		2/1/1955	2/1/1955	Term 1/31/1958
39	X	X	X	X	X	X	X								
40	X	X	X	X	X	X	X								
41	X	X	X	X	X	X	X								
42	X	X	X	X	X	X	X								
43	X	X	X	X	X	X	X								
44	X	X	X	X	X	X	X								
45	X	X	X	X	X	X	X								
46	X	X	X	X	X	X	X			2394.04	06 Lec		2/1/1955	2/1/1955	Term 1/31/1958
47	X	X	X	X	X	X	X	All		640.00	06 Lec		2/1/1955	2/1/1955	Term 1/31/1958
48	X	X	X	X	X	X	X	All		640.00	06 Lec		3/1/1955	3/1/1955	Term 2/28/1960
49	X	X	X	X	X	X	X	All; 278 53E		640.00	06 Lec		1/28/1960	1/28/1960	All public land in Tp as designated on CI map; Sec 5, 6, 2/6/1960; Exp 2/2/1971
50	X	X	X	X	X	X	X	See Maps: 346 54E							
51	X	X	X	X	X	X	X	All							
52	X	X	X	X	X	X	X	All							
53	X	X	X	X	X	X	X	All		2535.61	06 Lec		2/29/1977	2/29/1977	See effective 4/1/1977 (rel 12/22/1965-06 Sec 6/87)
54	X	X	X	X	X	X	X	All							
55	X	X	X	X	X	X	X	All; 278 53E		1993.87	06 Lec		2/28/1978	2/28/1978	See effective 2/1/1978 (see Exp. above 12/6/1970); Exp 12/6/1990; 06 Comp 5/91
56	X	X	X	X	X	X	X	All; 346 54E		640.00	06 Lec		2/23/1978	2/23/1978	See effective 4/1/1978; Exp 2/1/1988
57	X	X	X	X	X	X	X								
58	X	X	X	X	X	X	X	244 53E		960.00	06 Lec		10/23/1978	10/23/1978	See effective 11/1/1978; Term 10/31/1979; 1/00 06 51m
59	X	X	X	X	X	X	X								
60	X	X	X	X	X	X	X	364 53E		3960.00	06 Lec		9/18/1980	9/18/1980	See effective 11/24/1979 (rel 10/27/1981; 5/91; Sec 5 to N 4819N, 3/22/1980; see Exp thro 12/6/1990;
61	X	X	X	X	X	X	X	All							
62	X	X	X	X	X	X	X	All							
63	X	X	X	X	X	X	X	All							
64	X	X	X	X	X	X	X	All		2560.00	06 Lec		9/19/1980	9/19/1980	See effective 10/1/1980; Exp 9/30/1990; 06 Comp 11/91
65	X	X	X	X	X	X	X	All		2560.00	06 Lec		9/19/1980	9/19/1980	See effective 10/1/1980; Exp 9/30/1990; 06 Comp 11/91
66	X	X	X	X	X	X	X	All							
67	X	X	X	X	X	X	X	All		2560.00	06 Lec		9/19/1980	9/19/1980	Term 10/1/1991; 06 Comp 5/91
68	X	X	X	X	X	X	X	All							
69	X	X	X	X	X	X	X	All		2560.00	06 Lec		9/19/1980	9/19/1980	See effective 10/1/1980; Part Sec 5 to N 4813N; 3/22/1980; see Exp thro 12/6/1990;
70	X	X	X	X	X	X	X								
71	X	X	X	X	X	X	X								
72	X	X	X	X	X	X	X								
73	X	X	X	X	X	X	X								
74	X	X	X	X	X	X	X								
75	X	X	X	X	X	X	X								
76	X	X	X	X	X	X	X								
77	X	X	X	X	X	X	X								
78	X	X	X	X	X	X	X								
79	X	X	X	X	X	X	X								
80	X	X	X	X	X	X	X								
81	X	X	X	X	X	X	X								
82	X	X	X	X	X	X	X								
83	X	X	X	X	X	X	X								
84	X	X	X	X	X	X	X								
85	X	X	X	X	X	X	X								
86	X	X	X	X	X	X	X								
87	X	X	X	X	X	X	X								
88	X	X	X	X	X	X	X								
89	X	X	X	X	X	X	X								
90	X	X	X	X	X	X	X								
91	X	X	X	X	X	X	X								
92	X	X	X	X	X	X	X								
93	X	X	X	X	X	X	X								
94	X	X	X	X	X	X	X								
95	X	X	X	X	X	X	X								
96	X	X	X	X	X	X	X								
97	X	X	X	X	X	X	X								
98	X	X	X	X	X	X	X								
99	X	X	X	X	X	X	X								
100	X	X	X	X	X	X	X								

DUPLICATE

TOWNSHIP N° 27 NORTH, RANGE N° 54 EAST, OF THE MOUNT DIABLO MERIDIAN, NEVADA.



REPLACEMENT PLAC
 the
 recorded with Serial No.
 from
 not official copy
 Acquisition 194377

UNITED STATES DEPARTMENT OF THE INTERIOR
 OFFICE OF THE ASSISTANT COMMISSIONER

NEVADA, COLORADO, JANUARY 28, 1863.
 THIS PLAT OF TOWNSHIP N° 27 NORTH, RANGE N° 54 EAST, OF THE MOUNT DIABLO MERIDIAN, NEVADA, IS STRICTLY CORRESPONDENT TO THE FIELD NOTES OF THE SURVEY THESE NOTES HAVE BEEN EXAMINED AND APPROVED.

John David Wilson
 ASSISTANT COMMISSIONER

[Signature]
 SUPERVISOR OF SURVEYS

Map Showing Division of 36 Acres
 into 36 Sections in 1863

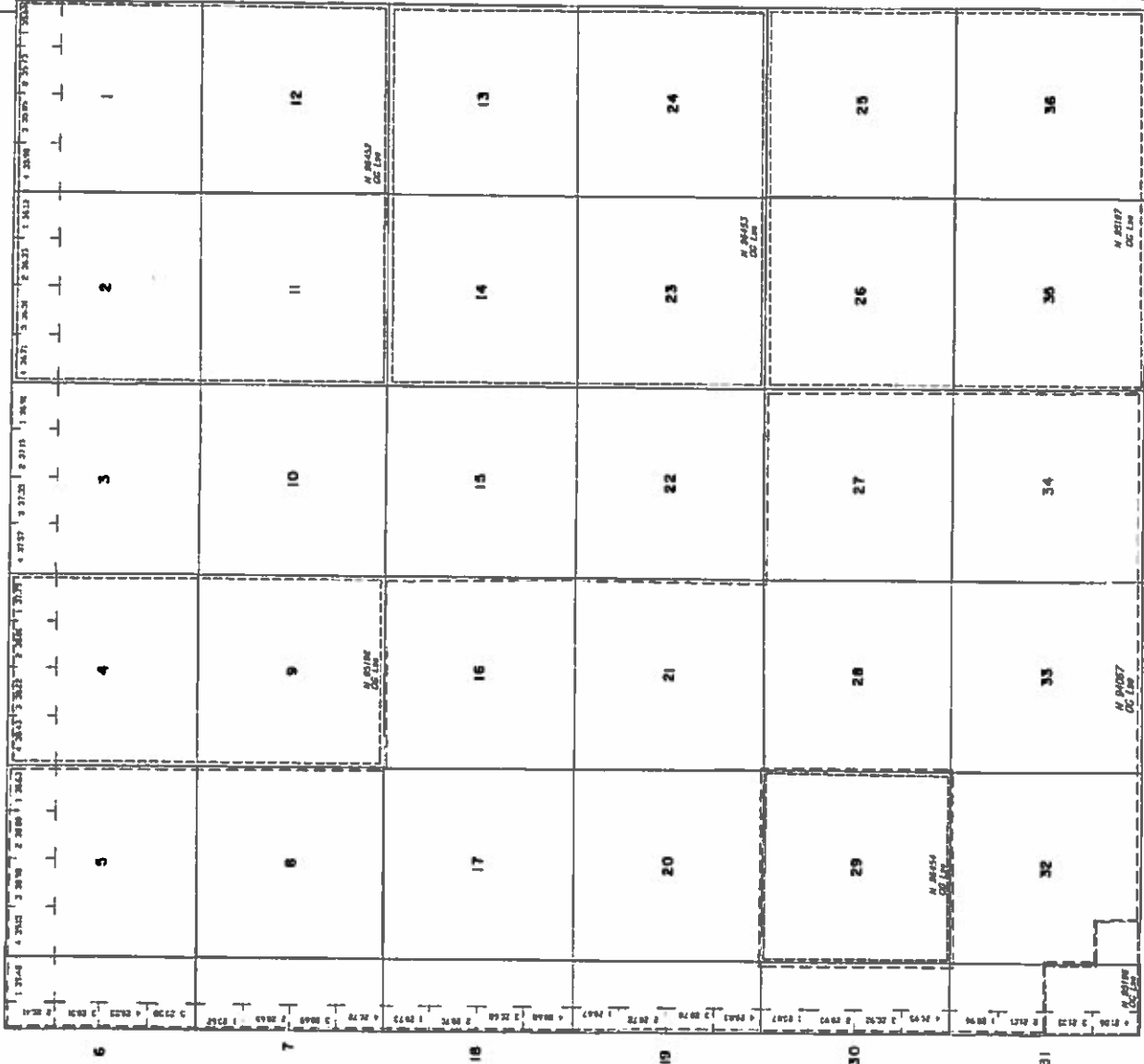
LINE DESIGNATION	BY WHOM SURVEYED	DATE	STATUS
Section 1 to 36	Philip L. Cook	May 7, 1863	COMPLETE

TOWNSHIP 27 NORTH RANGE 54 EAST OF THE MOUNT DIABLO MERIDIAN, NEVADA

ELKO COUNTY
ELKO CR DIST

STATUS OF PUBLIC DOMAIN
LAND AND MINERAL TITLES

MT/USE PLAT



INDEX TO SEGREGATED TRACTS

TRACT NO.	SECTION	CLASSIFICATION
	1	
	2	
	3	
	4	
	5	
	6	
	7	
	8	
	9	
	10	
	11	
	12	
	13	
	14	
	15	
	16	
	17	
	18	
	19	
	20	
	21	
	22	
	23	
	24	
	25	
	26	
	27	
	28	
	29	
	30	
	31	
	32	
	33	
	34	
	35	
	36	

FOR ORDERS RELATIVE TO DISPOSAL OR USE OF
UNRECOVERED LANDS WITHIN FOR CLASSIFICATION
WATER AND/OR OTHER PUBLIC PURPOSES
REFER TO INDEX TO MISCELLANEOUS DOCUMENTS

CURRENT TO	BY
2/20/17	DAC
2/20/17	DAC
3/13/2017	MAC
7/10/2017	LTP
2/13/17	DAC
3/27/18	TC
9/22/18	MS
9/22/18	MS
1/22/18	DAC
1/22/18	DAC

N 010
T. 27 N
R. 54 E

SCALE
0 20 40 60 80 100
20 CHAINS TO THE INCH

THIS PLAT IS THE RESULT OF THE SURVEY OF THIS AND SHOULD
BE CONSIDERED AS A PUBLIC DOCUMENT. ANY DISCREPANCY
BETWEEN THIS PLAT AND THE ORIGINAL SURVEY SHALL BE
RESOLVED BY THE BUREAU OF LAND MANAGEMENT. REFER TO THE
ORIGINAL SURVEY FOR ADDITIONAL SURVEY INFORMATION.

PLAT TYPE: GC

TOWNSHIP 25 NORTH RANGE 54 EAST OF THE MOUNT DIABLO MERIDIAN, NEVADA

Page 3

SECTION	SUBDIVISION								ACRES	KIND OF ENTRY - or - PURPOSE OF ORDER	SERIAL FILE - or - ORDER NUMBER	DATE OF ACTION	DATE POSTED	REMARKS - E. G. DATE CLOSED, TERMINATED, REJECTED OR RESCINDED F. OR OTHER PUBLIC PURPOSES, AND HOW TO INDEX OF MISCELLANEOUS DOCUMENTS
	NE 1/4	NW 1/4	SW 1/4	SE 1/4	LOTS	OTHER DESCRIPTION								
						FOR ORDERS EFFECTING DISPOSAL OR USE OF UNIDENTIFIED LANDS WITHDRAWN FOR CLASSIFICATION, MINERALS, WATER, AND/OR OTHER PUBLIC PURPOSES, REFER TO INDEX OF MISCELLANEOUS DOCUMENTS	CLASSIFICATION	MINERALS						
1														
2														
3					1-2									
12														
14														
26														
25														
35														
36					1-4									
7					1-4									
3					1, 7									
10														
11														
17														
13														
15														
15														
23														
21														
26														
27														
36														
37														
39														
35														
36														
5					1-4									
6					1-7									
7					1-4									
8														
17					1-4									
19														
20														
23														
30					1-4									
31														
32														
16					1-4									
21														
25														
33					1, 2, 3									
3					3, 4									
4					1-4									
9														

Y. 250
R. 54E
Page 3
040
060
REV. 1-7-54 (New 1977)

TOWNSHIP 25 NORTH RANGE 54 EAST OF THE MOUNT DIABLO MERIDIAN, NEVADA

NE 1/4 NW 1/4 SW 1/4 SE 1/4	SUBDIVISION				OTHER DESCRIPTION	ACRES	KIND OF ENTRY -or- PURPOSE OF ORDER	SERIAL FILE -or- ORDER NUMBER	DATE OF ACTION	DATE POSTED	REMARKS - E. G. DATE CLOSED, TERMINATED, REJECTED OR RESCIND FOR ORDERS EFFECTING DISPOSAL OR USE OF UNDEVELOPED LANDS WITHIN RANGE FOR CLASSIFICATION, MINERALS, WATER, AND/OR OTHER PUBLIC PURPOSES, REFER TO INDEX OF MISCELLANEOUS DOCUMENTS
	NE 1/4 NW 1/4 SW 1/4 SE 1/4	SW 1/4	SE 1/4	LOTS							
8	X	X	X	X							
9	X	X	X	X							
16	X	X	X	X							
21	X	X	X	X							
33	X	X	X	X	See Books: 15H 54C See Books: 15H 54C	1921.75	DC Lvs BLM Proposed CI Multiple Use BLM CI Multiple Use	Rev. 06/09/97 # 1005 # 1005	7/1/1964 9/11/1967 6/20/1967	7/1/1966 11/30 ec.	Term 6/30/1966 See CI B for Legal Desc: Segr P.R. 4/19/1962; CI BLN 0 6/20/1967 All public land in that part of Tp. in White Pine County; Sec 10/11/1963; DC 11/10/1963
17					All						
18					All						
19					All						
20					All	2516.96	DC Lvs	# 1347	12/31/1968	1/18/1972	Lvs effective 1/1/1969; Term 12/31/1971; 2/72 DC Sin
29					All						
30	X	X	X	X							
31	X	X	X	X							
32	X	X	X	X							
24					All Sched'd Use See Books: 15H 54C	2519.64	DC Lvs Essent Comm's Site	# 1343 # 1065	12/12/1968 1/18/1969	1/18/1972 6/12/1974	Lvs effective 1/1/1969; Term 12/31/1971; 2/72 DC Sin 44 LP 513; Case 4/12/1974 All public land in Part of Tp as designated on CI map; Segr P.R. 6/18/1970 CI BLN 0 11/26/1970
17					All						
18					All						
19					All						
20					All	2516.96	DC Lvs	# 1401	12/31/1976		Lvs effective 1/1/1977; Exp 12/31/1986; DC Sin 8/87
5	X	X	X	X							
6	X	X	X	X							
7	X	X	X	X							
8	X	X	X	X							
20					All						
30	X	X	X	X							
31	X	X	X	X							
32	X	X	X	X							
3	X	X	X	X							
4	X	X	X	X							
9	X	X	X	X							
16					All						
21					All						
26	X	X	X	X							
27	X	X	X	X							
28	X	X	X	X							
33	X	X	X	X							
10					All						
11					All						
14					All						
15					All						
23					All						
26	X	X	X	X							
27	X	X	X	X							
28	X	X	X	X							
35					All All 25M956	6504.00	DC Lvs	# 3104	2/24/1981		Lvs effective 1/1/1981; Exp 8/12/1983; DC Sin

3
060
C40
T. 25N
R. 54
Page 2

TOWNSHIP 25 NORTH RANGE 54 EAST OF THE MOUNT DIABLO MERIDIAN, NEVADA

Page 1

SECTION	SUBDIVISION				LOTS	OTHER DESCRIPTION	ACRES	KIND OF ENTRY PURPOSE OF ORDER	SERIAL FILE ORDER NUMBER	DATE OF ACTION	DATE POSTED	REMARKS - E. G. DATE CLOSED, TERMINATED, REJECTED OR RESCINDED REFER TO INDEX OF MISCELLANEOUS DOCUMENTS
	NE 1/4	NW 1/4	SW 1/4	SE 1/4								
26							40.00	BLE		8/11/1978		
27							160.00	Pat	1071699	12/12/1938		
31					2, 3, 4		345.20	OC Lse	Nov 018913	11/1/1954		Term 10/31/1957
7												
8							1527.00	OC Lse	Nov 019392	11/1/1954		Term 10/31/1960
9							320.00					
10							515.16					
20							320.00	OC Lse	Nov 021040	11/1/1954		Term 10/31/1957
6					4, 5, 6, 7		131.70					
31							34.96	OC Lse	Nov 021925	11/1/1954		Term 10/31/1957
5												
17							1285.77	OC Lse	Nov 021816	11/1/1954		Term 10/31/1960
19												
20												
29												
30							2198.28	OC Lse	Nov 021610	12/1/1954		Term 11/30/1958
31												
32							880.00	OC Lse	Nov 021612	12/1/1954		Term 11/30/1958
25												
26							2400.00	OC Lse	Nov 021985	4/1/1955		Term 3/31/1960
27							817.50					
28												
4												
9							320.00	OC Lse	Nov 042257	6/1/1956		Term 5/31/1960
16							840.00					
21							840.00					
31							840.00	OC Lse	Nov 042271	6/1/1956		Term 5/31/1960
18												
19												
30												
31							2678.60	Pat Per	Nov 047105	6/1/1958		Exp 6/10/1960
5												
6												
7												
6							2525.09	Pat Per	Nov 047106	6/1/1958		Exp 6/10/1960
5												
6												
7												
8							2525.09	OC Lse	Nov 063469	7/1/1964	7/12/1966 11:30 am	Term 6/30/1966
17												
18												
19												
20							2516.26	OC Lse	Nov 063470	7/1/1964	7/12/1966 11:30 am	Term 6/30/1966
29												
30												
31												
32							2519.68	OC Lse	Nov 063471	7/1/1964	7/12/1966 11:30 am	Term 6/30/1966

Continued on page 2

TOWNSHIP 24 NORTH RANGE 54 EAST OF THE MOUNT DIABLO MERIDIAN, NEVADA

SECTION	SUBDIVISION				OTHER DESCRIPTION FOR ORDERS EFFECTING DISPOSAL OR USE OF UNIDENTIFIED LANDS WITHIN OR FOR CLASSIFICATION, MINERALS, WATER, AND/OR OTHER PUBLIC PURPOSES, AND INDIAN TREATIES, REFER TO INDEX OF MISCELLANEOUS DOCUMENTS	ACRES	KIND OF ENTRY OR PURPOSE OF ORDER	SERIAL FILE OR ORDER NUMBER	DATE OF ACTION	DATE POSTED	REMARKS - E. G. DATE CLOSED, TERMINATED, REJECTED OR RESCINDED
	NE 1/4	NW 1/4	SW 1/4	SE 1/4							
	NE 1/4	NW 1/4	SW 1/4	SE 1/4							
11					A11						
14					A11						
23					A11						
24	X	X	X	X							
25	X	X	X	X							
26					A11						
35	X	X	X	X	A11	3517.00	06 Lse	N 31813	8/26/1981		See effective 9/1/1981; Term 9/1/1983; 06 Lse;
36					A11						
11					A11						
16					A11						
21					A11						
26	X	X	X	X							
27	X	X	X	X							
28	X	X	X	X							
29	X	X	X	X							
30	X	X	X	X							
31	X	X	X	X							
32	X	X	X	X							
33	X	X	X	X							
34	X	X	X	X							
35	X	X	X	X							
36	X	X	X	X							
1					A11	1950.00	05 Lse	N 30705	11/20/1983		See REC. 12/1/1984; Term 12/1/1981; 05 Cont. B.91
16					A11						
17					A11						
18	X	X	X	X							
19	X	X	X	X							
20	X	X	X	X							
21	X	X	X	X							
22	X	X	X	X							
23	X	X	X	X							
24	X	X	X	X							
25	X	X	X	X							
26	X	X	X	X							
27	X	X	X	X							
28	X	X	X	X							
29	X	X	X	X							
30	X	X	X	X							
31	X	X	X	X							
32	X	X	X	X							
33	X	X	X	X							
34	X	X	X	X							
35	X	X	X	X							
36	X	X	X	X							
1					A11	9591.82	06 Lse	N 47713	11/30/1987		See REC. 12/1/1987
16					A11						
17					A11						
18	X	X	X	X							
19	X	X	X	X							
20	X	X	X	X							
21	X	X	X	X							
22	X	X	X	X							
23	X	X	X	X							
24	X	X	X	X							
25	X	X	X	X							
26	X	X	X	X							
27	X	X	X	X							
28	X	X	X	X							
29	X	X	X	X							
30	X	X	X	X							
31	X	X	X	X							
32	X	X	X	X							
33	X	X	X	X							
34	X	X	X	X							
35	X	X	X	X							
36	X	X	X	X							
1					A11	6110.20	06 Lse	N 47208	9/11/1985		See REC. 5/1/1985; Lse Cor. 7/16/1985; Nel. 11/17/1985
16					A11						
17					A11						
18	X	X	X	X							
19	X	X	X	X							
20	X	X	X	X							
21	X	X	X	X							
22	X	X	X	X							
23	X	X	X	X							
24	X	X	X	X							
25	X	X	X	X							
26	X	X	X	X							
27	X	X	X	X							
28	X	X	X	X							
29	X	X	X	X							
30	X	X	X	X							
31	X	X	X	X							
32	X	X	X	X							
33	X	X	X	X							
34	X	X	X	X							
35	X	X	X	X							
36	X	X	X	X							

PARTIALLY SURVEYED TOWNSHIP 24 NORTH RANGE 54 EAST OF THE MOUNT DIABLO MERIDIAN, NEVADA

SECTION			SUBDIVISION				LOTS	OTHER DESCRIPTION FOR ORDERS EFFECTING DEPOSAL OR USE OF UNRESERVED LANDS WITHIN THEM FOR CLASSIFICATION, MINERALS, WATER, AND/OR OTHER PUBLIC PURPOSES, REFER TO INDEX OF MISCELLANEOUS DOCUMENTS	ACRES	KIND OF ENTRY PURPOSE OF ORDER	SERIAL FILE ORDER NUMBER	DATE OF ACTION	DATE POSTED	REMARKS - Z. G. DATE CLOSED, TERMINATED, REJECTED OR RESCINDED
			NE 1/4 NE 1/2 SW 1/4 NE 1/4 SW 1/4	NW 1/4	SW 1/4	SE 1/4								
15								720.00	DC Lse	Re-06496	7/1/1964	7/17/1966 11:00 am	Term 6/30/1964	
16	X	X	X	X	X	1, 6		562.20	OC Lse BLN 0 Proposed C1 Multiple Use BLN 0 C1 Multiple Use	Re-06376 N 1005 N 1005	7/1/1964 6/11/1967 6/26/1967	7/17/1966 11:00 am	Term 6/30/1964 See C1 0 for 1963; Sqr F.R. 6/19/1967; C1 BLN 0 6/20/1967 All public land in that part of Tp in White Pine County; See 10/11/1953; OE 11/10/1969 All public land in part of Tp as designated on C1 map; Sqr F.R. 6/18/1970 C1 BLN 0 11/28/1970 All public land in part of Tp as designated on C1 map; F.R. 12/2/1970; See 11/25/1969 OE 12/27/1969	
17	X	X	X	X	X									
18	X	X	X	X	X									
19	X	X	X	X	X									
20	X	X	X	X	X									
21	X	X	X	X	X									
22	X	X	X	X	X									
23	X	X	X	X	X									
24	X	X	X	X	X									
25	X	X	X	X	X									
26	X	X	X	X	X									
27	X	X	X	X	X									
28	X	X	X	X	X									
29	X	X	X	X	X									
30	X	X	X	X	X	1, 2, 3, 6								
31	X	X	X	X	X	1, 2, 3, 6								
32	X	X	X	X	X									
33	X	X	X	X	X									
34	X	X	X	X	X									
35	X	X	X	X	X									
36	X	X	X	X	X									
37	X	X	X	X	X									
38	X	X	X	X	X									
39	X	X	X	X	X	1, 2, 3, 6								
40	X	X	X	X	X	1, 2, 3, 6								
41	X	X	X	X	X	1, 2, 3, 6								
42	X	X	X	X	X	1, 2, 3, 6								
43	X	X	X	X	X	1, 2, 3, 6								
44	X	X	X	X	X	1, 2, 3, 6								
45	X	X	X	X	X	1, 2, 3, 6								
46	X	X	X	X	X	1, 2, 3, 6								
47	X	X	X	X	X	1, 2, 3, 6								
48	X	X	X	X	X	1, 2, 3, 6								
49	X	X	X	X	X	1, 2, 3, 6								
50	X	X	X	X	X	1, 2, 3, 6								
51	X	X	X	X	X	1, 2, 3, 6								
52	X	X	X	X	X	1, 2, 3, 6								
53	X	X	X	X	X	1, 2, 3, 6								
54	X	X	X	X	X	1, 2, 3, 6								
55	X	X	X	X	X	1, 2, 3, 6								
56	X	X	X	X	X	1, 2, 3, 6								
57	X	X	X	X	X	1, 2, 3, 6								
58	X	X	X	X	X	1, 2, 3, 6								
59	X	X	X	X	X	1, 2, 3, 6								
60	X	X	X	X	X	1, 2, 3, 6								
61	X	X	X	X	X	1, 2, 3, 6								
62	X	X	X	X	X	1, 2, 3, 6								
63	X	X	X	X	X	1, 2, 3, 6								
64	X	X	X	X	X	1, 2, 3, 6								
65	X	X	X	X	X	1, 2, 3, 6								
66	X	X	X	X	X	1, 2, 3, 6								
67	X	X	X	X	X	1, 2, 3, 6								
68	X	X	X	X	X	1, 2, 3, 6								
69	X	X	X	X	X	1, 2, 3, 6								
70	X	X	X	X	X	1, 2, 3, 6								
71	X	X	X	X	X	1, 2, 3, 6								
72	X	X	X	X	X	1, 2, 3, 6								
73	X	X	X	X	X	1, 2, 3, 6								
74	X	X	X	X	X	1, 2, 3, 6								
75	X	X	X	X	X	1, 2, 3, 6								
76	X	X	X	X	X	1, 2, 3, 6								
77	X	X	X	X	X	1, 2, 3, 6								
78	X	X	X	X	X	1, 2, 3, 6								
79	X	X	X	X	X	1, 2, 3, 6								
80	X	X	X	X	X	1, 2, 3, 6								
81	X	X	X	X	X	1, 2, 3, 6								
82	X	X	X	X	X	1, 2, 3, 6								
83	X	X	X	X	X	1, 2, 3, 6								
84	X	X	X	X	X	1, 2, 3, 6								
85	X	X	X	X	X	1, 2, 3, 6								
86	X	X	X	X	X	1, 2, 3, 6								
87	X	X	X	X	X	1, 2, 3, 6								
88	X	X	X	X	X	1, 2, 3, 6								
89	X	X	X	X	X	1, 2, 3, 6								
90	X	X	X	X	X	1, 2, 3, 6								
91	X	X	X	X	X	1, 2, 3, 6								
92	X	X	X	X	X	1, 2, 3, 6								
93	X	X	X	X	X	1, 2, 3, 6								
94	X	X	X	X	X	1, 2, 3, 6								
95	X	X	X	X	X	1, 2, 3, 6								
96	X	X	X	X	X	1, 2, 3, 6								
97	X	X	X	X	X	1, 2, 3, 6								
98	X	X	X	X	X	1, 2, 3, 6								
99	X	X	X	X	X	1, 2, 3, 6								
100	X	X	X	X	X	1, 2, 3, 6								

PARTIALLY SURVEYED TOWNSHIP 24 NORTH RANGE 54 EAST OF THE MOUNT DIABLO MERIDIAN, NEVADA

TOWNSHIP	RANGE	MERIDIAN	SUBDIVISION				OTHER DESCRIPTION	ACRES	KIND OF ENTRY -BY- PURPOSE OF ORDER	SERIAL FILE -BY- ORDER NUMBER	DATE OF ACTION	DATE POSTED	REMARKS - E. & DATE CLOSED, TERMINATED, REJECTED OR RECORDED
			NE 1/4	NW 1/4	SW 1/4	SE 1/4							
16													
17													
18													
19													
20													
21													
22													
23													
24													
25													
26													
27													
28													
29													
30													
31													
32													
33													
34													
35													
36													
37													
38													
39													
40													
41													
42													
43													
44													
45													
46													
47													
48													
49													
50													
51													
52													
53													
54													
55													
56													
57													
58													
59													
60													
61													
62													
63													
64													
65													
66													
67													
68													
69													
70													
71													
72													
73													
74													
75													
76													
77													
78													
79													
80													
81													
82													
83													
84													
85													
86													
87													
88													
89													
90													
91													
92													
93													
94													
95													
96													
97													
98													
99													
100													

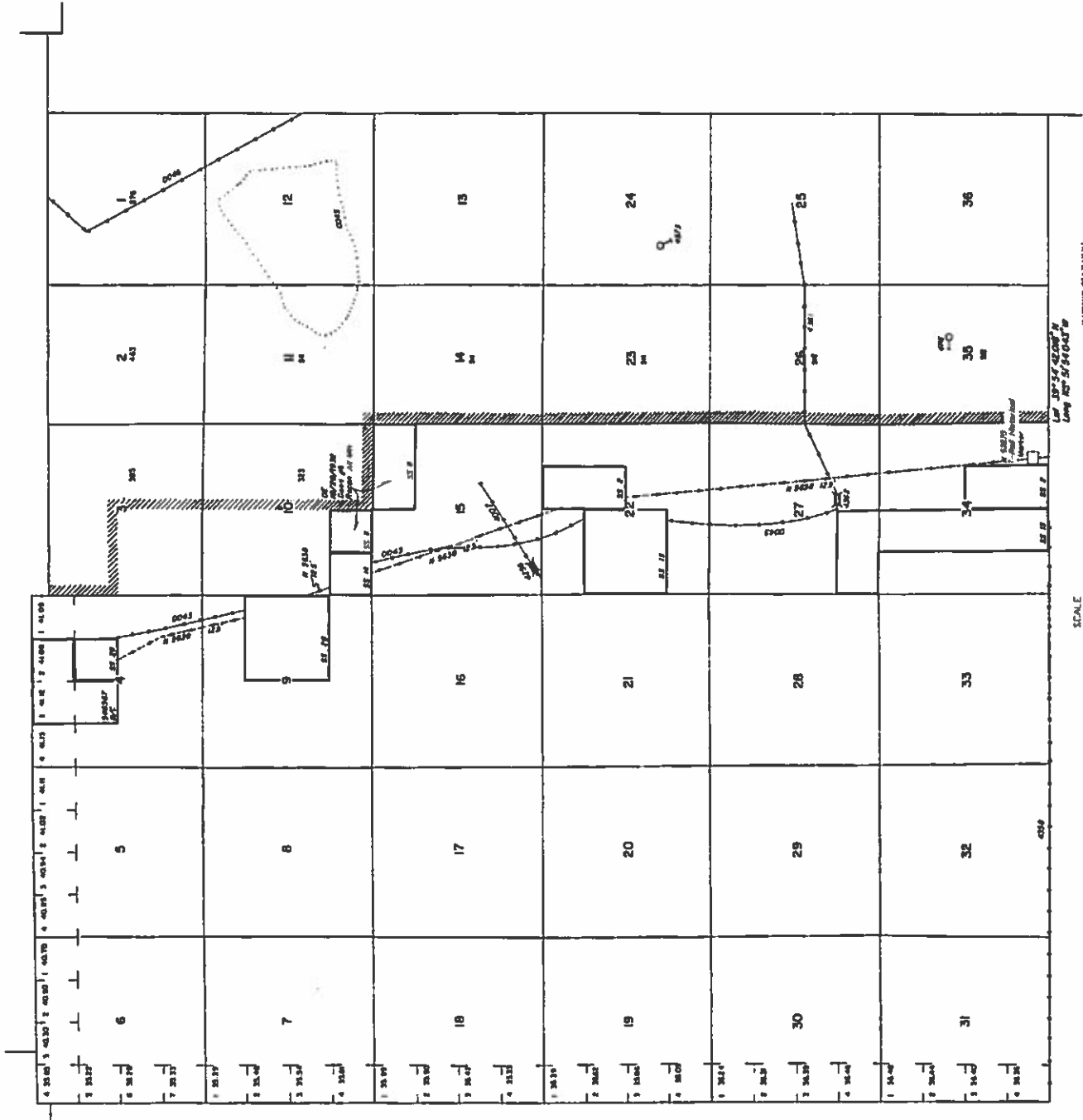
PARTIALLY SURVEYED TOWNSHIP 24 NORTH RANGE 54 EAST OF THE MOUNT DIABLO MERIDIAN, NEVADA

PROTRACTION DIAGRAM NO 823

EUREKA COUNTY
BATTLE MTN GR DIST

STATUS OF PUBLIC DOMAIN
LAND AND MINERAL TITLES

MT PLAT



INDEX TO SEGREGATED TRACTS	
TRACT NO.	ORIGINAL SURVEY
1	SEC 1
2	SEC 2
3	SEC 3
4	SEC 4
5	SEC 5
6	SEC 6
7	SEC 7
8	SEC 8
9	SEC 9
10	SEC 10
11	SEC 11
12	SEC 12
13	SEC 13
14	SEC 14
15	SEC 15
16	SEC 16
17	SEC 17
18	SEC 18
19	SEC 19
20	SEC 20
21	SEC 21
22	SEC 22
23	SEC 23
24	SEC 24
25	SEC 25
26	SEC 26
27	SEC 27
28	SEC 28
29	SEC 29
30	SEC 30
31	SEC 31
32	SEC 32
33	SEC 33
34	SEC 34
35	SEC 35
36	SEC 36

CONVEYORS EFFECTIVE DISPOSAL OR USE OF
UNIDENTIFIED LANDS WITHIN FOR CLASSIFICATION
MINERALS, RIGHTS AND/OR OTHER PUBLIC PURPOSES
REFER TO BOOKS OF MISCELLANEOUS DOCUMENTS

CONVEY TO	BY
8/1/82	
8/7/83	
1/10/83	DKJ
1/13/87	LT
3-12-11	ST
5/15/11	MS
1/18/14	MS

WARNING: THIS PLAT
The plat is the Bureau's record of the land and should be used only
as a general guide to the Bureau's survey. Records herein
do not constitute a warranty of title. Records herein
are subject to change which may have been made effective
in the recorded books for official survey information.

SCALE
0 10 20 30
Chains to the inch

N-080
T. 24 N.
R. 54 E.

Partially Surveyed Township 23 North Range 54 East of the Mount Diablo Meridian, Nevada

SECTION	NE 1/4		NW 1/4		SW 1/4		SE 1/4		SUBDIVISION	ACRES	KIND OF ENTRY - on - PURPOSE OF ORDER	SERIAL FILE - on - ORDER NUMBER	DATE OF ACTION	DATE POSTED	REMARKS - F. G. DATE CLOSED, TERMINATED, REJECTED OR RESCINDED E. G. DATE CLOSED, TERMINATED, REJECTED OR RESCINDED	
	1-1	2-1	3-1	4-1	1-2	2-2	3-2	4-2								
19																
20									A11							
21									A11							
22									A11	2395.68	06 LSA	H 49133	8/31/1988			See Eff 9/1/1988; Exp 8/31/1991
23									A11	2430.00	06 LSA	H 49134	8/31/1988			See Eff 9/1/1988; Exp 8/31/1991
24									A11							
25									A11							
26									A11	5205.00	06 LSA	H 52059	9/19/1988			See Eff 10/1/1988 Term 10/1/1991; Exp 9/30/1991
27									A11							
28									A11							
29									A11	1910.00	06 LSA	H 46508	6/19/1986			See Eff 2/6/1986

2
C.P.G.

44-660
T 23N
R 54E
Page 5

PAGE 4 PARTIALLY SURVEYED TOWNSHIP 23 NORTH RANGE 54 EAST OF THE MOUNT DIABLO MERIDIAN, NEVADA

SECTION	SUBDIVISION				OTHER DESCRIPTION	ACRES	KIND OF ENTRY PURPOSE OF ORDER	SERIAL FILE ORDER NUMBER	DATE OF ACTION	DATE POSTED	REMARKS -- E. G. DATE CLOSED, TERMINATED, REJECTED OR RESCINDED AND INDIAN TREATIES, REFER TO INDEX OF MISCELLANEOUS DOCUMENTS
	NE 1/4	NW 1/4	SE 1/4	SW 1/4							
3	X										
10	X										
15	X										
21	X										
27	X										
31	X										
32											
33											
34											
19	X										
20	X										
25											
35											
37											
38											
6											
7											
8											
11											
12											
13											
14											
23											
24											
25											
36											
4											
5											
6											
7											
8											
9											
10											
11											
12											
13											
14											
15											
16											
17											
18											
19											
20											
21											
22											
23											
24											
25											
26											
27											
28											
29											
30											
31											
32											
33											
34											
35											
36											
37											
38											
39											
40											

2
T. 23N
R. 54E
Page 4

Partially Surveyed Township 23 North Range 54 East of the Mount Diablo Meridian, Nevada

Twp R. 54 S. 23	SUBDIVISION				OTHER DESCRIPTION	ACRES	KIND OF ENTRY OR PURPOSE OF ORDER	SERIAL FILE OR ORDER NUMBER	DATE OF ACTION	DATE POSTED	REMARKS - E. G. DATE CLOSED, TERMINATED, REJECTED OR RESCUED
	NE 1/4	NW 1/4	SW 1/4	SE 1/4							
16					All						
17					All	1920.00	DC Lsa	Rev 018275	4/1/1954		See 3/11/1957
21					All						
28					All						
29					All	1920.00	DC Lsa	Rev 018295	4/1/1954		See 3/11/1957
32					All	640.00					
33					All	640.00	DC Lsa	Rev 018283	5/1/1954		See 3/11/1957
22											
26						240.00	DC Lsa	Rev 021578	3/1/1956		Term 2/28/1959
22											
22						600.00	DC Lsa	Rev 021579	3/1/1956		Term 2/28/1959
23						160.00	DC Lsa	Rev 021647	4/1/1956		Term 3/31/1959
1											
11											
14						640.00	DC Lsa	Rev 043984	6/1/1956		Term 5/31/1959
14											
1											
17					All						
13											
14											
24											
26						2240.00	DC Lsa	Rev 043986	6/1/1956		Term 5/31/1959
3											
10											
27											
34											
15											
3											
35						370.00	DC Lsa	Rev 044183	11/1/1956		Term 10/31/1959
23						243.00	DC Lsa	Rev 044188	2/1/1957		Term 1/31/1960
5											
6											
7											
8											
9						938.97	Pat Per	Rev 047101	6/1/1958		Exp 6/10/1960
16											
17											
19											
29						2387.91	Pat Per	Rev 047100	6/24/1958		Exp 6/23/1960
29						320.00	DLE	Rev 051254	6/1/1960		See Pat 27-65-0182 dated 12/1/1965
20						370.00	DLE	Rev 051353	6/2/1960		See Pat 27-65-0179 dated 12/1/1965
28						320.00	DLE	Rev 051465	7/1/1960		See Pat 27-65-0186 dated 12/1/1965
30						370.00	DLE	Rev 051466	7/1/1960		See Pat 27-65-0185 dated 12/1/1965
30											
32											
32											
7											
16											

PARTIALLY SURVEYED TOWNSHIP 23 NORTH RANGE 54 EAST OF THE MOUNT DIABLO MERIDIAN, NEVADA

T. 23N R. 54E P. 1	SUBDIVISION				OTHER DESCRIPTION	ACRES	KIND OF ENTRY PURPOSE OF ORDER	SERIAL FILE ORDER NUMBER	DATE OF ACTION	DATE POSTED	REMARKS - E. G. DATE CLOSED, TERMINATED, REJECTED OR RESCINDED
	NE 1/4 OR PART THEREOF	NW 1/4 OR PART THEREOF	SW 1/4 OR PART THEREOF	SE 1/4 OR PART THEREOF							
					FOR ORDERS EFFECTING DISPOSAL, OR USE OF UNDERLYING LANDS WITHIN FOR CLASSIFICATION, AMENDMENTS, INTERESTS, AND/OR OTHER PUBLIC PURPOSES, REFER TO INDEX OF MISCELLANEOUS DOCUMENTS						
					All Sec 16						Title to State vested by Proc 10/31/1864, subj to prior rights; Rel Ratified Act of Cong 6/16/1866
16					NE 1/4	640.00	SE	Act of Cong March 69	3/21/1864		Proc 6/16/1866
					A11				2/15/1878		Proc 3/9/1881
3					NE 1/4	320.00	SE Act of Cong Ratified SE Act	March 24	6/16/1866		Grants State 3,000,000 A in flow of SE of 3/21/1864, except those lands disposed by State See Report No. 1 7/29/1866
10					NE 1/4	320.00	SE Act of Cong		3/21/1862		Proc 7/2/1887
15					2SW 2SE	60.00	SE Act of Cong	1			
4						80.00			5/24/1882		
9					4SW 54E	80.00	SE Act of Cong 6/16/1866	2	5/2/1883		
22						140.00	NE	March 24	10/24/1886		Proc 12/18/1893
4						320.00					
9						80.00					
10					SW 50E	280.00	SE Act of Cong 6/16/1866	8	2/8/1890		
3						80.00					
10					SW 40E	80.00	SE Act of Cong 6/16/1866	11	1/8/1892		
3						121.87					
4					SW 54E	201.85	SE Act of Cong 6/16/1866	12	2/27/1892		
17						160.00	NE Pat	133	6/26/1892		
3					2SW 31E	60.00	SE Act of Cong 6/16/1866	14	1/22/1896		
33					1SW 20E	80.00	SE Act of Cong 6/16/1866	28	3/22/1899		
32						80.00	SE Pat	394951	3/21/1916		Rec'd 6/29/1881
13					A11						Rev 04/19
14					A11						Rev 04/19
23					A11						Rev 04/19
24					A11						Rev 04/19
25					A11						Rev 04/19
26					A11						Rev 04/19
34					A11						Rev 04/19
35					A11						Rev 04/19
36					A11; SW 54E	160.00	SE Pat	849300	3/21/1919		Rev 04/19
27					A11				2/16/1922		Rev 04/19
5					A11						Rev 04/19
6					A11						Rev 04/19
7					A11						Rev 04/19
8					A11	250.00	SE Pat	File 04936	12/1/1922		Term 11/10/1924
31					SW 30E	80.00	SE 1/4 to U.S.		3/3/1929		Rev 04/19
33					21W 28E	80.00	SLO B Best Rec'd	Rev 099512	10/28/1932		Rev 04/19
4											Open to Entry
5					A11						
6					A11	132.6E	SE Pat	Rev 018257	4/1/1954		Rel 3/11/1957
10					A11						
19					A11						
30					A11						
31					A11	2512.7E	SE Pat	Rev 018258	4/1/1954		Rel 5/6/1957
7					A11						
8					A11						
9					A11	1747.1E	SE Pat	Rev 018259	4/1/1954		Rel 3/11/1957

Continued on page 2

TOWNSHIP 22 NORTH RANGE 55 EAST OF THE MOUNT DIABLO MERIDIAN, NEVADA

Page 5

3

H-550
M-550
T-550
R-550
Page 5

SECTION	SUBDIVISION				ACRES	KIND OF ENTRY OR PURPOSE OF ORDER	SERIAL FILE OR ORDER NUMBER	DATE OF ACTION	DATE POSTED	REMARKS - E. G. DATE CLOSED, TERMINATED, REJECTED OR RESCINDED AND OTHER PUBLIC PURPOSES, AND INDIAN TREATIES, REFER TO INDEX OF MISCELLANEOUS DOCUMENTS
	NE 1/4	NW 1/4	SW 1/4	SE 1/4						
	FOR ORDERS EFFECTING DISPOSAL OR USE OF UNIDENTIFIED LANDS WITHIN THE TOWNSHIP FOR CLASSIFICATION, MINERALS, WATER, AND/OR OTHER PUBLIC PURPOSES, AND INDIAN TREATIES, REFER TO INDEX OF MISCELLANEOUS DOCUMENTS									
20										
21										
22										
23										
24										
25										
26										
27										
28										
29										
30										
31										
32										
33										
34										
35										
36										
37										
38										
39										
40										
41										
42										
43										
44										
45										
46										
47										
48										
49										
50										
51										
52										
53										
54										
55										
56										
57										
58										
59										
60										
61										
62										
63										
64										
65										
66										
67										
68										
69										
70										
71										
72										
73										
74										
75										
76										
77										
78										
79										
80										
81										
82										
83										
84										
85										
86										
87										
88										
89										
90										
91										
92										
93										
94										
95										
96										
97										
98										
99										
100										

TOWNSHIP 22 NORTH RANGE 55 EAST OF THE MOUNT DIABLO MERIDIAN, NEVADA

SECTION	SUBDIVISION				LOT#	OTHER DESCRIPTION	ACRES	KIND OF ENTRY PURPOSE OF ORDER	SERIAL FILE ORDER NUMBER	DATE OF ACTION	DATE POSTED	REMARKS - E. G. DATE CLOSED, TERMINATED, REJECTED OR RESCUED
	NE 1/4	NW 1/4	SW 1/4	SE 1/4								
1							80.00					
11	X	X	X	X		37th SEC	240.00	SS Internal Improvement	4	8/26/1872		
12	X	X	X	X			240.00					
13	X	X	X	X			80.00					
14	X	X	X	X		20th SEC	80.00	SS April College	1	5/3/1876		
15	X	X	X	X		13th SEC	80.00	SS Internal Improvement	2	3/27/1877		
16	X	X	X	X			200.00	PLE	Exhibit 20	11/10/1877		Cont. 5/28/1885
17	X	X	X	X			240.00	PLE	Exhibit 21	6/21/1878		Cont. 5/28/1885
18	X	X	X	X		21st SEC	80.00	HE	Exhibit 25	4/1/1879		Cont. 10/9/1891
19	X	X	X	X			280.00	PLE	Exhibit 155	5/16/1879		Cont. 5/28/1885
20	X	X	X	X			80.00	PLE	Exhibit 194	5/16/1880		Cont. 5/28/1885
21	X	X	X	X			160.00	CE Pat	64	10/19/1881		
22	X	X	X	X		6th SEC	80.00	SS Act of Cong 6/16/1880	2	5/5/1883		
23	X	X	X	X			80.00	CE Pat	17	5/11/1888		
24	X	X	X	X			80.00					
25	X	X	X	X		8th SEC	160.00	CE Pat	37	10/15/1891		
26	X	X	X	X			160.00	HE Pat	130	1/26/1892		
27	X	X	X	X			80.00	SS Act of Cong 6/16/1880	13	9/15/1892		
28	X	X	X	X		31st SEC	80.00	SS Act of Cong 6/16/1880	31	7/27/1900		
29	X	X	X	X			80.00					
30	X	X	X	X		22nd SEC	80.00	HE Pat	53767	11/20/1916		
31	X	X	X	X			80.00	HE Pat	58190	7/18/1917		
32	X	X	X	X			80.00	HE Pat	62719	4/26/1918		
33	X	X	X	X			120.00	PLE	Exhibit 21962	8/20/1920		Cont. 3/23/1933
34	X	X	X	X			80.00	PE Pat	113403	2/28/1949		
35	X	X	X	X				Pat Site	CC 023087	5/24/1949		
36	X	X	X	X				Pat Site	CC 023088	5/24/1949		
37	X	X	X	X				Pat Site	CC 023089	5/24/1949		
38	X	X	X	X			80.00	DC Lse	CC 024077	7/1/1949		Term 6/30/1954
39	X	X	X	X			320.00	DC Lse	CC 024080	7/1/1949		Cont. 6/25/1955
40	X	X	X	X			80.00	DC Lse	CC 024079	7/1/1949		Term 6/30/1954
41	X	X	X	X			80.00	DC Lse	CC 024101	7/1/1949		Term 6/30/1954
42	X	X	X	X								
43	X	X	X	X		All						
44	X	X	X	X		All	2000.00	DC Lse	CC 024074	5/1/1949		Cont. 7/22/1953
45	X	X	X	X			800.00	DC Lse	CC 024085	5/1/1949		Cont. 8/1/1952
46	X	X	X	X			320.00	DC Lse	CC 024229	5/1/1949		Term 8/31/1954

Continued on page 2

TOWNSHIP 22 NORTH RANGE 55 EAST OF THE MOUNT DIABLO MERIDIAN, NEVADA

TRACT	SUBDIVISION				LOTS	OTHER DESCRIPTION	ACRES	KIND OF ENTRY -PP- PURPOSE OF ORDER	SERIAL FILE -RR- ORDER NUMBER	DATE OF ACTION	DATE POSTED	REMARKS - E. G. DATE CLOSED, TERMINATED, REJECTED OR RESCINDED REFER TO INDEX OF MISCELLANEOUS DOCUMENTS
	NE 1/4	NW 1/4	SW 1/4	SE 1/4								
	FOR ORDERS EFFECTIVE DISPOSAL OR USE OF UNIDENTIFIED LANDS WITHDRAWN FOR CLASSIFICATION, MINERALS, WATER, AND/OR OTHER PUBLIC PURPOSES.											
35	X	X	X	X			640.00	DC Lte	CC 004344	9/1/1949		Rel 9/1/1952
36	X	X	X	X			240.00					
12	X	X	X	X			319.00	DC Lte	CC 003950	10/1/1949		Cont. 8/20/1953
13	X	X	X	X		21N 56E	261.32					
1	X	X	X	X	3, 4		121.00	DC Lte	CC 013552	10/1/1949		Cont. 8/20/1953
2	X	X	X	X	3, 4		204.12					
3	X	X	X	X		All	540.40					
10	X	X	X	X		All	642.22					
11	X	X	X	X			80.00					
15	X	X	X	X		21N 55E	300.00	DC Lte	CC 004004	10/1/1949		Cont. 8/19/1952
17	X	X	X	X			580.00					
24	X	X	X	X			280.00					
35	X	X	X	X		21N 55E	200.00	DC Lte	CC 004133	11/1/1949		Cont. 9/23/1952
2	X	X	X	X								
10	X	X	X	X								
11	X	X	X	X								
15	X	X	X	X								
22	X	X	X	X								
27	X	X	X	X		Subdiv. Und. 21N 55E			CC 004185	11/31/1950		
34	X	X	X	X			500.00	DC Lte	Rev. 0798	3/1/1950		Cont. 1/20/1952
25	X	X	X	X			40.91	DC Lte	Rev. 01451	7/1/1950		Rel 3/23/1953
26	X	X	X	X		21N 56E	80.00	DC Lte	Rev. 00387	7/1/1950		Rel 6/30/1953
2	X	X	X	X								
34	X	X	X	X								
23	X	X	X	X			310.00	BLE	Rev. 05113	11/25/1952		Cont. 2/28/1957
1	X	X	X	X								
13	X	X	X	X								
16	X	X	X	X								
22	X	X	X	X								
25	X	X	X	X		All						
36	X	X	X	X			2161.32	DC Lte	Rev. 010698	11/1/1954		Term 10/31/1957
35	X	X	X	X			160.00	DC Lte	Rev. 010855	11/1/1954		Term 10/31/1957
10	X	X	X	X			640.00	DC Lte	Rev. 015933	11/1/1954		Term 10/31/1958
24	X	X	X	X		All	320.00	DC Lte	Rev. 009516	11/1/1954		Rel 9/5/1958
23	X	X	X	X	3, 2, 3, 4							
11	X	X	X	X			600.00	DC Lte	Rev. 021154	11/1/1954		Term 10/31/1957
12	X	X	X	X								
14	X	X	X	X								
23	X	X	X	X								
36	X	X	X	X								
35	X	X	X	X								
16	X	X	X	X			1000.00	DC Lte	Rev. 021150	11/1/1954		Term 10/31/1957
26	X	X	X	X		21N 56E, 22N 56E	316.40	DC Lte	Rev. 021160	11/1/1954		Term 10/31/1957
23	X	X	X	X			160.00	DC Lte	Rev. 021285	11/1/1954		Term 10/31/1957
24	X	X	X	X	1, 2							
25	X	X	X	X	1, 2, 3, 4							

TOWNSHIP 22 NORTH RANGE 55 EAST OF THE MOUNT DIABLO MERIDIAN, NEVADA

SECTION	SUBDIVISION				ACRES	KIND OF ENTRY -or- PURPOSE OF ORDER	SERIAL FILE -or- ORDER NUMBER	DATE OF ACTION	DATE POSTED	REMARKS - E. G. DATE CLOSED, TERMINATED, REJECTED OR RESCINDED
	NE 1/4	NW 1/4	SW 1/4	SE 1/4						
2										
10										
11										
15										
22										
37										
39										
10	X	X	X	X	642.32	6/4 Tract Linc	N 5438	6/4/1976		
16	X	X	X	X	640.00	06 Linc	N 9909 A	8/23/1977		Assign out of Linc N 9909 effective 11/1/1979; Term 10/31/1978; 2/79 06 Linc
16	X	X	X	X	640.00	06 Linc	N 10002 A	8/23/1977		Assign out of Linc N 10002 effective 11/1/1979; Term 10/31/1978; 2/79 06 Linc
16	X	X	X	X	640.00	06 Linc	N 21947	4/10/1979		Linc effective 3/1/1979 (incl 1/40/1982) 06 Linc
10	X	X	X	X	643.22	06 Linc	N 21946	4/10/1979		Linc effective 3/1/1979 (incl 1/10/1981) 06 Linc
22	X	X	X	X	1085.58	06 Linc	N 95315	2/21/1982		Linc effective 3/1/1982 Term 3/1/1982 06 Linc 6/07
39	X	X	X	X						
4	X	X	X	X						
5	X	X	X	X						
6	X	X	X	X						
7	X	X	X	X						
6	X	X	X	X						
9	X	X	X	X						
17	X	X	X	X						
10	X	X	X	X	9600.00	06 Linc	N 94713	2/24/1982		Linc effective 3/1/1982; Term 3/1/1982; 06 Linc 9/06
19	X	X	X	X						
29	X	X	X	X						
31	X	X	X	X						
31	X	X	X	X						
31	X	X	X	X						
39	X	X	X	X	6392.40	06 Linc	N 94714	3/23/1982		Linc effective 4/1/1982; Term 4/1/1982; 06 Linc 6/06
10	X	X	X	X						
16	X	X	X	X	1297.27	06 Linc	N 27979	7/12/1983		Linc effective 8/1/1983; Incl 2/25/1985; 06 Linc 12/06
15	X	X	X	X	1.00	640 Test Well	N 40140	4/25/1985		
19	X	X	X	X						
16	X	X	X	X	1782.22	06 Linc	N 44338	3/21/1987		Linc effective 4/1/1987
39	X	X	X	X	1044.40	06 Linc	N 44004	3/28/1987		Linc effective 10/1/1987
3	X	X	X	X						
4	X	X	X	X						
5	X	X	X	X						
6	X	X	X	X						
7	X	X	X	X						
8	X	X	X	X						
9	X	X	X	X						
17	X	X	X	X						
18	X	X	X	X	5829.00	06 Linc	N 44822	3/16/1988		Linc effective 4/1/1988 Term 4/1/1990; 06 Cont 1/790
19	X	X	X	X						

3
20
20
20
Page 3

TOWNSHIP 22 NORTH RANGE 55 EAST OF THE MOUNT DIABLO MERIDIAN, NEVADA

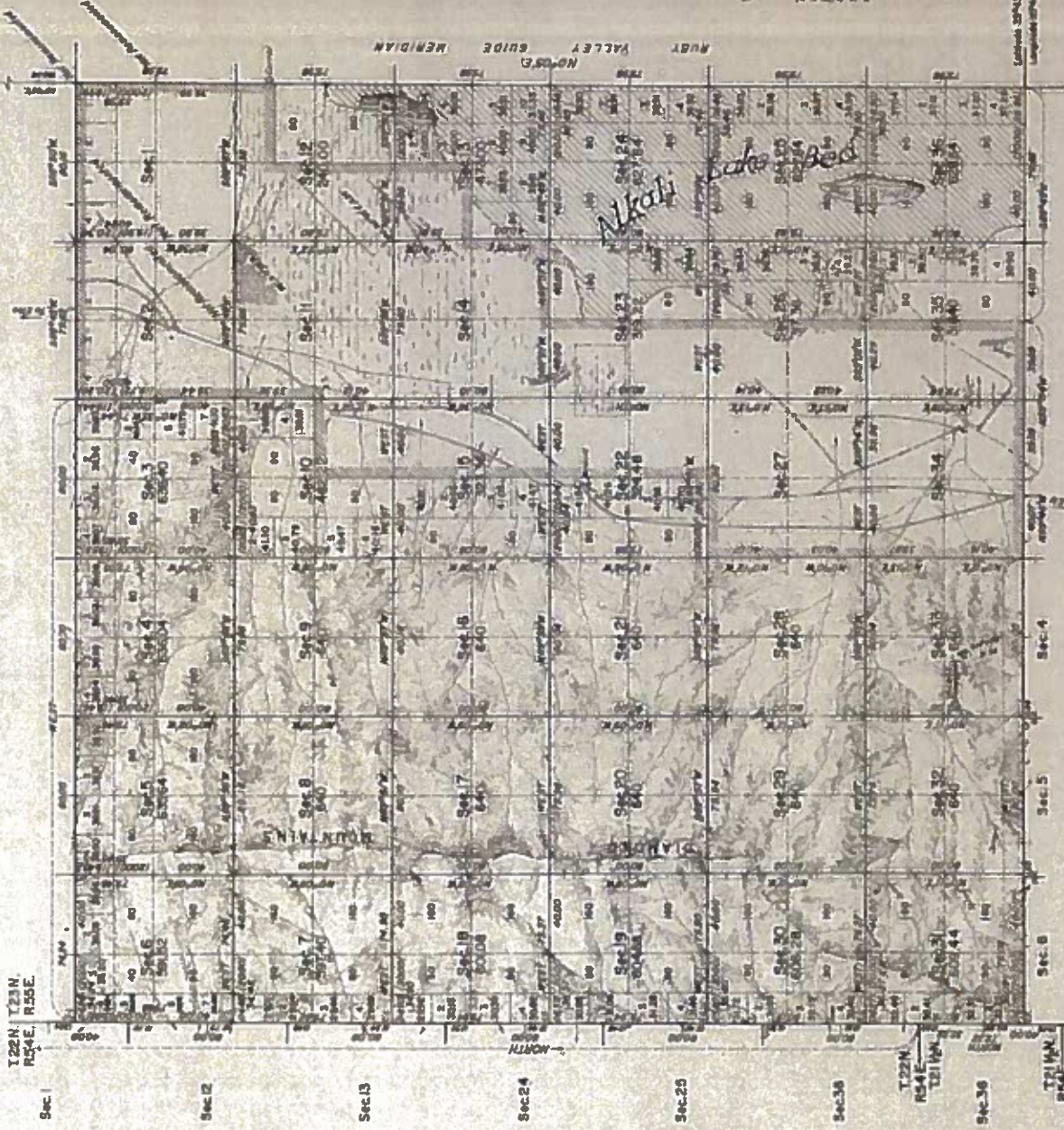
SECTION	SUBDIVISION				OTHER DESCRIPTION	ACRES	KIND OF ENTRY PURPOSE OF ORDER	SERIAL FILE ORDER NUMBER	DATE OF ACTION	DATE POSTED	REMARKS - E. G. DATE CLOSED, TERMINATED, REJECTED OR RESCINDED
	NE 1/4	NW 1/4	SW 1/4	SE 1/4							
26	X	X	X	X		243.22		Rev 05595	5/1/1965	5/9/1967 11:00 am	Term 4/30/1967
27	X	X	X	X							
28	X	X	X	X							
29	X	X	X	X							
30	X	X	X	X							
31	X	X	X	X							
32	X	X	X	X							
33	X	X	X	X							
34	X	X	X	X							
35	X	X	X	X							
36	X	X	X	X							
37	X	X	X	X							
38	X	X	X	X							
39	X	X	X	X							
40	X	X	X	X							
41	X	X	X	X							
42	X	X	X	X							
43	X	X	X	X							
44	X	X	X	X							
45	X	X	X	X							
46	X	X	X	X							
47	X	X	X	X							
48	X	X	X	X							
49	X	X	X	X							
50	X	X	X	X							
51	X	X	X	X							
52	X	X	X	X							
53	X	X	X	X							
54	X	X	X	X							
55	X	X	X	X							
56	X	X	X	X							
57	X	X	X	X							
58	X	X	X	X							
59	X	X	X	X							
60	X	X	X	X							
61	X	X	X	X							
62	X	X	X	X							
63	X	X	X	X							
64	X	X	X	X							
65	X	X	X	X							
66	X	X	X	X							
67	X	X	X	X							
68	X	X	X	X							
69	X	X	X	X							
70	X	X	X	X							
71	X	X	X	X							
72	X	X	X	X							
73	X	X	X	X							
74	X	X	X	X							
75	X	X	X	X							
76	X	X	X	X							
77	X	X	X	X							
78	X	X	X	X							
79	X	X	X	X							
80	X	X	X	X							
81	X	X	X	X							
82	X	X	X	X							
83	X	X	X	X							
84	X	X	X	X							
85	X	X	X	X							
86	X	X	X	X							
87	X	X	X	X							
88	X	X	X	X							
89	X	X	X	X							
90	X	X	X	X							
91	X	X	X	X							
92	X	X	X	X							
93	X	X	X	X							
94	X	X	X	X							
95	X	X	X	X							
96	X	X	X	X							
97	X	X	X	X							
98	X	X	X	X							
99	X	X	X	X							
100	X	X	X	X							

Continued on page 4

TOWNSHIP 22 NORTH, RANGE 55 EAST, OF THE MOUNT DIABLO MERIDIAN, NEVADA.

SURVEY AND DEPENDENT RESURVEY

City of Reno, Nevada



The plat represents a resurvey and exhibits the original and boundary portions of the north and south boundaries and portions of the original boundaries in the original sections under the original survey. It also shows the best available evidence, and a survey of the north and south boundaries and subdivisions, lines, bearings and distances, which are shown below, together with the original bearings and distances as approved by the Surveyor General on January 23, 1884.

The survey of the said boundary portions of the north and south boundaries and portions of the original boundaries and subdivisions and subdivisions, lines, bearings and distances were completed by Philip L. Cook, May 7 to July 23, 1884, under special instructions from the Surveyor General on January 23, 1884.

UNITED STATES DEPARTMENT OF THE INTERIOR
BUREAU OF LAND MANAGEMENT
Washington, D. C. March 24, 1887

This plat is strictly conformable to the approved field notes, and the survey, having been accepted in accordance with the requirements of law and the regulations of this Bureau, is hereby accepted.


For the Director
Asst. G. H. ...
Chief of Engineering Staff Office

Survey of Reno, Nevada

Scale in Chains
1 1/2 1 3/4 2 2 1/4 2 1/2

Area Contained in Each Section
3600 Sq. Rods
108000 Sq. Feet

TOWNSHIP N^o 22 NORTH, RANGE N^o 54 EAST, OF THE MOUNT DIABLO MERIDIAN, NEVADA.



146857E
 REPLICATE PLAT
 This is a duplicate of the original plat.
 It is not to be used for any purpose.
 Approved by the Surveyor General
 on 10/17/1917
 W. S. ...
 Surveyor General
 Nevada
 146857E

LIST OF MINING CLAIMS
 Survey No. 146857E

UNITED STATES
 DEPARTMENT OF THE INTERIOR
 GENERAL LAND OFFICE
 Washington, D.C. April 15, 1922
 The Mining Claims shown on this plat
 having been correctly approved in accordance
 with the requirements of law and the regulations
 of this office to hereby accepted.
 Assistant Commissioner

Office of Supervisor of Surveys
 Carson, California
 The above plat of Township North Range No. 54
 East of the Mount Diablo Meridian Nevada is hereby
 certified to the field office of the Surveyor General
 which have been submitted and approved.
 Surveyor

Mining Claims 25.66 Acres
 Public Land 22,814.62
 Total Area 22,840.28 Acres.

Scale 40 Chains to an inch

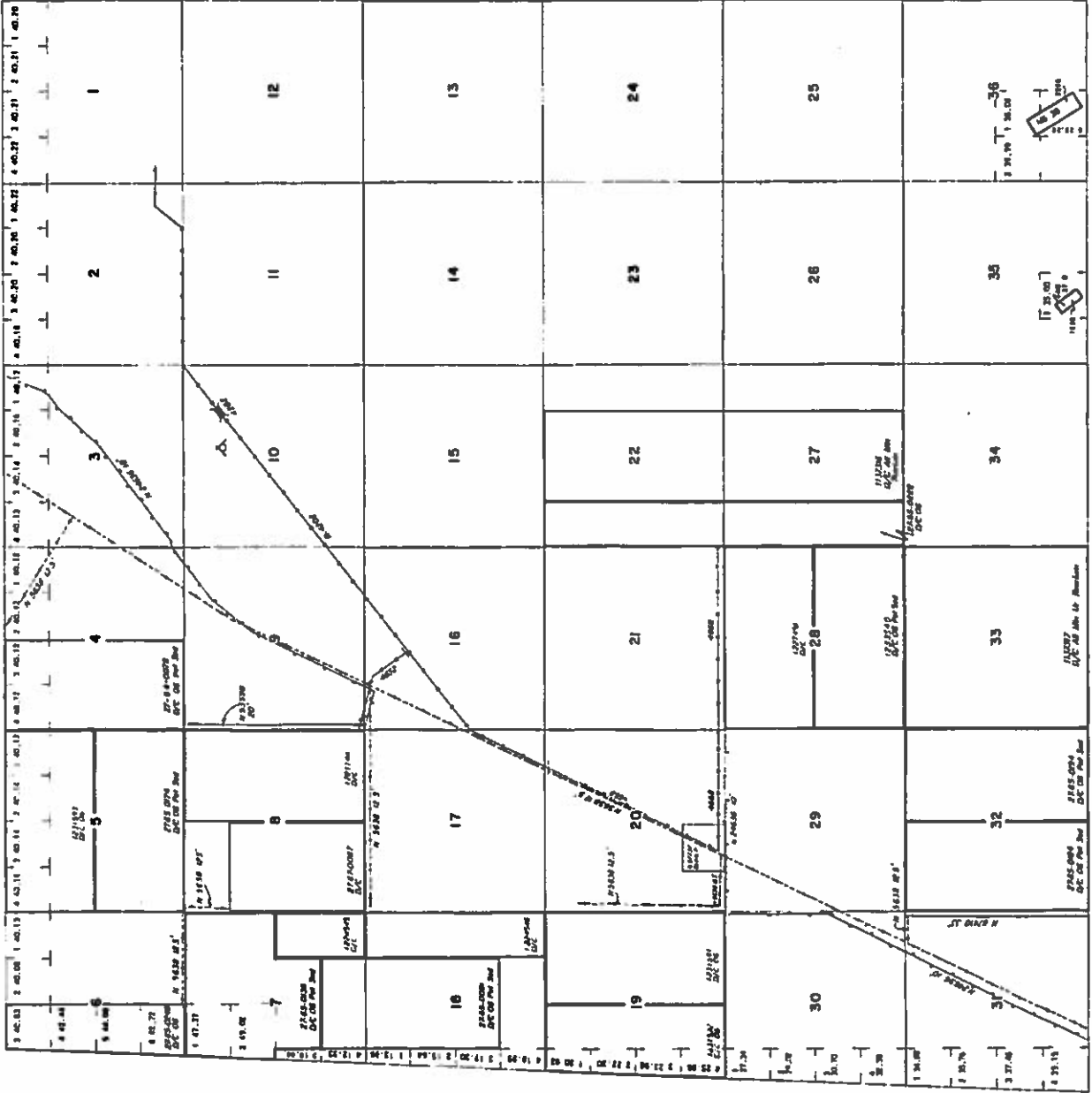
LAND RECOMMENDED BY	DATE	CLASS	CLASS	DATE	CLASS
Exterior	May 20, 1914	23	6488	June 10, 1916	04-67, 187
Subdivisional	Sept 1, 1917	79	5008		

TOWNSHIP 22 NORTH RANGE 54 EAST OF THE MOUNT DIABLO MERIDIAN, NEVADA

EUREKA COUNTY
BATTLE MTN GR DIST

STATUS OF PUBLIC DOMAIN
LAND AND MINERAL TITLES

MT PLAT



INDEX TO SEGREGATED TRACTS	
TRACT NO.	SECTIONAL SURVEY
1	MS
2	MS
3	MS
4	MS
5	MS
6	MS
7	MS
8	MS
9	MS
10	MS
11	MS
12	MS
13	MS
14	MS
15	MS
16	MS
17	MS
18	MS
19	MS
20	MS
21	MS
22	MS
23	MS
24	MS
25	MS
26	MS
27	MS
28	MS
29	MS
30	MS
31	MS
32	MS
33	MS
34	MS
35	MS
36	MS

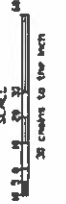
FOR ORDERS, REFERENCE JOURNAL OF USE OF
MINERAL RIGHTS WITH THE CLASSIFICATION
APPLICABLE, REFER TO THE PUBLIC COMPASS
OFFICE OF THE BUREAU OF LAND MANAGEMENT.

2008-01-01, BLM O. G. Management, B.L. Group, Available

CONTRACT NO.	DATE	BY
12/9/09	MS	MS
12/21/09	MS	MS
9/8/11	MS	MS

Lat. 39°40'19"
Long. 115°0'19"

WARNING STATEMENT
This plat is the Bureau's Record of Title and should be used only
as a graphic display of the Bureau's survey data. Records herein
do not constitute a warranty of title or other rights of water. Refer
to the original survey for all other survey information.



N 060
T 22N
R. 54E

TOWNSHIP 22 NORTH RANGE 54 EAST OF THE MOUNT DIABLO MERIDIAN, NEVADA

SECTION	SUBDIVISION				ACRES	KIND OF ENTRY PURPOSE OF ORDER	SERIAL FILE OR ORDER NUMBER	DATE OF ACTION	DATE POSTED	REMARKS - E. G. DATE CLOSED, TERMINATED, REJECTED OR RESCINDED AND HOW TREATED, REFER TO INDEX OF MISCELLANEOUS DOCUMENTS
	NE 1/4	NW 1/4	SW 1/4	SE 1/4						
7	X	X	X	X						
8	X	X	X	X						
9	X	X	X	X						
10	X	X	X	X						
11	X	X	X	X						
12	X	X	X	X						
13	X	X	X	X						
14	X	X	X	X						
15	X	X	X	X						
16	X	X	X	X						
17	X	X	X	X						
18	X	X	X	X						
19	X	X	X	X						
20	X	X	X	X						
21	X	X	X	X						
22	X	X	X	X						
23	X	X	X	X						
24	X	X	X	X						
25	X	X	X	X						
26	X	X	X	X						
27	X	X	X	X						
28	X	X	X	X						
29	X	X	X	X						
30	X	X	X	X						
31	X	X	X	X						
32	X	X	X	X						
33	X	X	X	X						
34	X	X	X	X						
35	X	X	X	X						
36	X	X	X	X						
37	X	X	X	X						
38	X	X	X	X						
39	X	X	X	X						
40	X	X	X	X						
41	X	X	X	X						
42	X	X	X	X						
43	X	X	X	X						
44	X	X	X	X						
45	X	X	X	X						
46	X	X	X	X						
47	X	X	X	X						
48	X	X	X	X						
49	X	X	X	X						
50	X	X	X	X						
51	X	X	X	X						
52	X	X	X	X						
53	X	X	X	X						
54	X	X	X	X						
55	X	X	X	X						
56	X	X	X	X						
57	X	X	X	X						
58	X	X	X	X						
59	X	X	X	X						
60	X	X	X	X						
61	X	X	X	X						
62	X	X	X	X						
63	X	X	X	X						
64	X	X	X	X						
65	X	X	X	X						
66	X	X	X	X						
67	X	X	X	X						
68	X	X	X	X						
69	X	X	X	X						
70	X	X	X	X						
71	X	X	X	X						
72	X	X	X	X						
73	X	X	X	X						
74	X	X	X	X						
75	X	X	X	X						
76	X	X	X	X						
77	X	X	X	X						
78	X	X	X	X						
79	X	X	X	X						
80	X	X	X	X						
81	X	X	X	X						
82	X	X	X	X						
83	X	X	X	X						
84	X	X	X	X						
85	X	X	X	X						
86	X	X	X	X						
87	X	X	X	X						
88	X	X	X	X						
89	X	X	X	X						
90	X	X	X	X						
91	X	X	X	X						
92	X	X	X	X						
93	X	X	X	X						
94	X	X	X	X						
95	X	X	X	X						
96	X	X	X	X						
97	X	X	X	X						
98	X	X	X	X						
99	X	X	X	X						
100	X	X	X	X						

TOWNSHIP 22 NORTH RANGE 54 EAST OF THE MOUNT DIABLO MERIDIAN, NEVADA

SECTION	SUBDIVISION				ACRES	KIND OF ENTRY -or- PURPOSE OF ORDER	SERIAL FILE -or- ORDER NUMBER	DATE OF ACTION	DATE POSTED	REMARKS -- E. G. DATE CLOSED, TERMINATED, REJECTED OR RESCINDED
	NE 1/4	NW 1/4	SW 1/4	SE 1/4						
17										
18										
19										
20										
21										
22										
23										
24										
25										
26										
27										
28										
29										
30										
31										
32										
33										
34										
35										
36										
37										
38										
39										
40										
41										
42										
43										
44										
45										
46										
47										
48										
49										
50										
51										
52										
53										
54										
55										
56										
57										
58										
59										
60										
61										
62										
63										
64										
65										
66										
67										
68										
69										
70										
71										
72										
73										
74										
75										
76										
77										
78										
79										
80										
81										
82										
83										
84										
85										
86										
87										
88										
89										
90										
91										
92										
93										
94										
95										
96										
97										
98										
99										
100										

TOWNSHIP 22 NORTH RANGE 54 EAST OF THE MOUNT DIABLO MERIDIAN, NEVADA

Page 3

TOWNSHIP	RANGE	SECTION	SUBDIVISION				OTHER DESCRIPTION	ACRES	KIND OF ENTRY - OR - PURPOSE OF ORDER	SERIAL FILE - OR - ORDER NUMBER	DATE OF ACTION	DATE POSTED	REMARKS - E. G. DATE CLOSED, TERMINATED, REJECTED OR RESCORDED
			NE 1/4	NW 1/4	SW 1/4	SE 1/4							
FOR ORDERS EFFECTING DISPOSAL ON USE OF UNIDENTIFIED LANDS WITHDRAWN FOR CLASSIFICATION, MATERIALS, WATER, AND/OR OTHER PUBLIC PURPOSES, REFER TO INDEX OF MISCELLANEOUS DOCUMENTS													
34							All	640.00	OC Lte		7/11/1964	7/17/1965 11:00 am	Term 6/30/1966
29							All						
31							All						
32							All						
33								2226.46	OC Lte		7/11/1964	7/17/1965 11:00 am	Partially Exec 8/23/1966; Term 6/30/1966
7													
10													
20													
33								1445.25	OC Lte		7/11/1964	7/17/1965 11:00 am	Term 6/30/1966
3													
10													
22													
27							All	1740.27	OC Lte		7/11/1964	7/17/1965 11:00 am	Term 6/30/1966
19							All						
20							All						
23							All						
24							All						
26							All	2453.00	OC Lte		7/11/1964	7/17/1965 11:00 am	Term 6/30/1966
4							All	640.48					
5							All	640.56					
6							All	493.25	OC Lte		8/11/1964	8/17/1965 8:00 am	Partially Assign Term 7/11/1965
7													
10							All	320.00	BLE Pat		9/23/1964		
4							All	640.48					
5							All	640.56					
6							All						
7							All						
16							All						
17							All						
7							All	2,000.00	OC Lte		11/11/1964	7/17/1965 11:00 am	Assign out of Lte Nev 06392A dated 7/11/1964; Term 6/30/1966
5								336.25	BLE Pat		11/17/1964		
21								320.00	BLE Pat		1/19/1965		
32								320.00	BLE Pat		1/21/1965		
15								320.00	BLE Pat		2/12/1965		
22								40.00	OC Lte		3/11/1965	3/19/1967 2:30 am	Assign out of Lte Nev 01327A dated 3/11/1965; Term 2/18/1967
27								320.00	BLE Pat		4/11/1965		
6								171.07	BLE Pat		6/10/1965		
8								240.00	BLE Pat		1/31/1967		
See Index, 12th SEC													
See Index													
See Index													
See Index													
3								80.33	OT Apts		5/11/1976	3/17/1976 1:00 am	Rejected 1/23/1976
4													
6													
8													
9													
15													
Continued on page 4													

TOWNSHIP 22 NORTH RANGE 54 EAST OF THE MOUNT DIABLO MERIDIAN, NEVADA

Page 2

SECTION	SUBDIVISION				ACRES	KIND OF ENTRY PURPOSE OF ORDER	SERIAL FILE -as- ORDER NUMBER	DATE OF ACTION	DATE POSTED	REMARKS - E. G. DATE CLOSED, TERMINATED, REJECTED OR RESCINDED
	NE 1/4	NW 1/4	SW 1/4	SE 1/4						
21	X	X	X	X	1740.00	OC L&O	Nov 013408	3/1/1956		Term 3/12/1955
29	X	X	X	X						
1	X	X	X	X						
2	X	X	X	X						
11	X	X	X	X						
12	X	X	X	X						
33	X	X	X	X						
25	X	X	X	X						
27	X	X	X	X						
34	X	X	X	X	2560.00	OC L&O	Nov 013487	3/1/1956		Term 2/28/1959
28	X	X	X	X	330.00	OC L&O	Nov 013451	5/1/1956		Term 3/31/1959
19	X	X	X	X						
31	X	X	X	X	320.00	OC L&O	Nov 013028	6/1/1956		Term 5/31/1959
3	X	X	X	X						
10	X	X	X	X	640.33	OC L&O	Nov 0438A1	6/1/1956		Partially Acl. Term 5/31/1959
21	X	X	X	X	204.44	OC L&O	Nov 019913	7/1/1956		Partially Acl. Term 6/30/1959
31	X	X	X	X	40.00	OC L&O	Nov 029913 A	11/1/1956		Acl. out of L&O Nov 019913 dated 7/1/1956; Term 6/30/1959
21	X	X	X	X	40.00	OC L&O	Nov 029913 B	11/1/1956		Acl. out of L&O Nov 029913 dated 7/1/1956; Term 6/30/1959
31	X	X	X	X	40.00	OC L&O	Nov 019913 C	2/1/1957		Acl. out of L&O Nov 029913 dated 7/1/1956; Term 6/30/1956
2	X	X	X	X	320.70	OC L&O	Nov 041188	7/1/1957		Term 1/31/1960
20	X	X	X	X	320.00	DLE	Nov 011848	7/22/1959		See Pat. 1231540 dated 9/15/1963
19	X	X	X	X	320.00	DLE	Nov 047640	4/13/1960		See Pat. 1231529 4/11/1963
19	X	X	X	X	252.26	DLE	Nov 047641	4/13/1960		See Pat. 1231529 4/11/1963
7	X	X	X	X	316.39	DLE	Nov 049677	4/13/1960		See Pat. 1231529 4/11/1963
6	X	X	X	X	320.74	DLE	Nov 017376	4/15/1960		Cancel Reinstated 1/17/1960; See Pat. 27-65-0136 dated 11/17/1964
6	X	X	X	X	320.24	DLE	Nov 017377	4/15/1960		Exec. 7/14/1960
32	X	X	X	X	320.00	DLE	Nov 045947	5/24/1960		See Pat. 27-65-0178 dated 5/26/1964
32	X	X	X	X	320.00	DLE	Nov 045948	5/24/1960		See Pat. 27-65-0178 dated 5/26/1964
22	X	X	X	X						
27	X	X	X	X	320.00	DLE	Nov 052075	11/17/1960		See Pat. 27-65-0222 dated 4/1/1965
7	X	X	X	X						
18	X	X	X	X	320.00	DLE	Nov 050692	9/22/1960		See Pat. 27-65-0051 dated 9/22/1964
5	X	X	X	X	320.56	DLE	Nov 055510	10/12/1960		See Pat. 1231529 4/11/1963
5	X	X	X	X	320.00	DLE	Nov 055520	1/25/1961		See Pat. 27-65-0178 dated 1/19/1965
6	X	X	X	X	173.07	DLE	Nov 055631	2/29/1961		See Pat. 27-65-0098 dated 6/10/1965
8	X	X	X	X	320.00	DLE Pat	1231154	7/13/1961		
7	X	X	X	X	90.00	DLE Pat	1224945	2/18/1961		
18	X	X	X	X	160.00	DLE Pat	1224946	2/18/1961		
18	X	X	X	X	320.00	DLE Pat	1227956	2/28/1961		
19	X	X	X	X	320.00	DLE Pat	1231291	4/11/1963		
19	X	X	X	X	252.56	DLE Pat	1231892	4/11/1963		
5	X	X	X	X	320.56	DLE Pat	1231293	4/11/1963		
20	X	X	X	X	320.00	DLE Pat	1231540	9/15/1963		
4	X	X	X	X	320.24	DLE Pat	27-65-0078	5/26/1964		
6	X	X	X	X						
9	X	X	X	X						
16	X	X	X	X						
17	X	X	X	X	2000.00	OC L&O	Nov 042900	7/1/1964		Acl. 11/7/1964

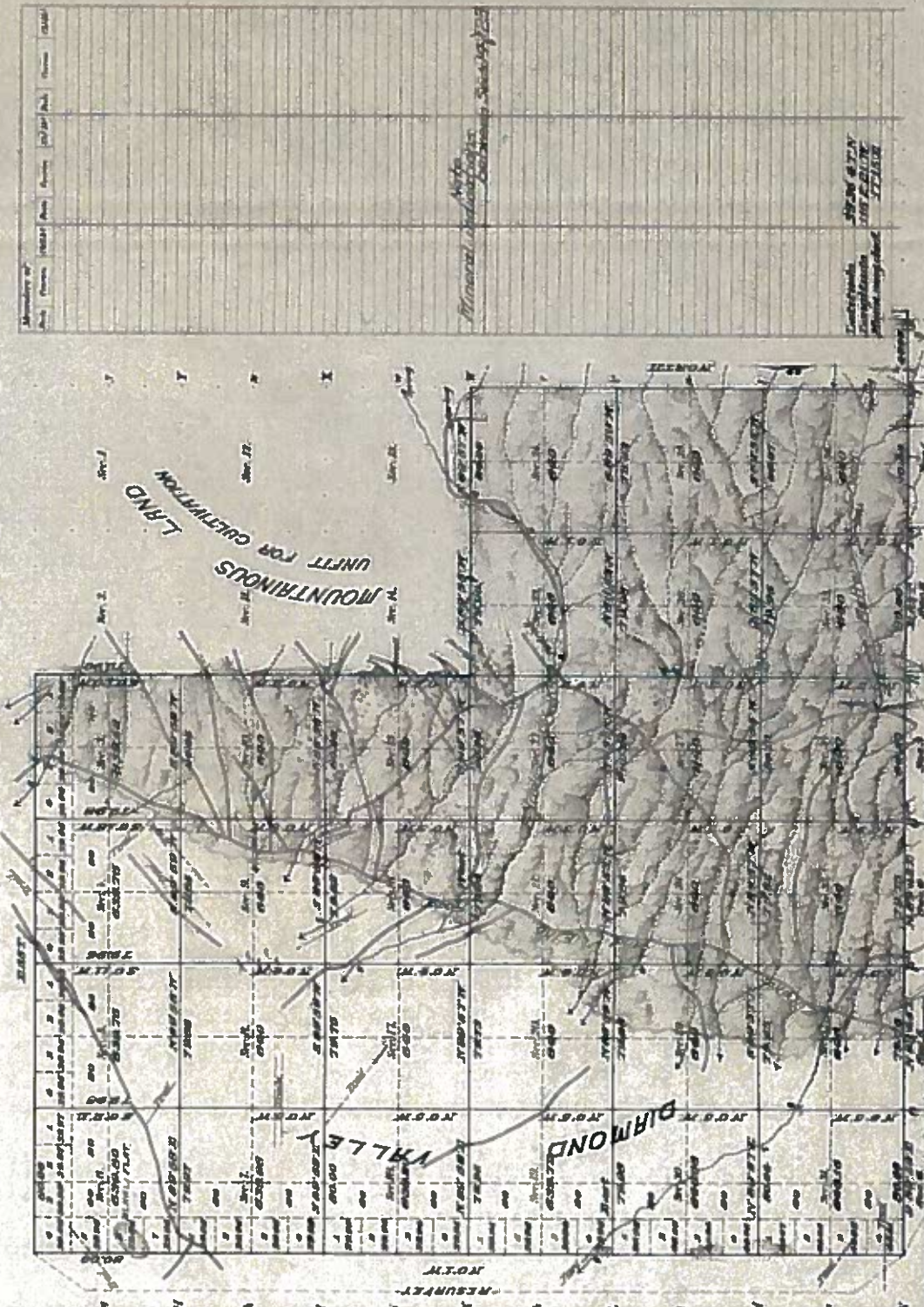
TOWNSHIP 22 NORTH RANGE 54 EAST OF THE MOUNT DIABLO MERIDIAN, NEVADA

SHEET NO.	SUBDIVISION				ACRES	KIND OF ENTRY OR PURPOSE OF ORDER	SERIAL FILE OR ORDER NUMBER	DATE OF ACTION	DATE POSTED	REMARKS - E. G. DATE CLOSED, TERMINATED, REJECTED OR RESCINDED FOR OTHER PUBLIC PURPOSES, REFER TO INDEX OF MISCELLANEOUS DOCUMENTS
	NE 1/4	NW 1/4	SW 1/4	SE 1/4						
SECTION NO.	LOTS				OTHER DESCRIPTION	FOR ORDERS EFFECTING DISPOSAL OR USE OF UNIDENTIFIED LANDS WITHDRAWN FOR CLASSIFICATION, MINERALS, WATER, AND/OR OTHER PUBLIC PURPOSES, REFER TO INDEX OF MISCELLANEOUS DOCUMENTS				
35	36	37	38	39						
35					11.89 NE Pat	1691	5/15/1915		NE 21	
36					20.66 NE Pat	2258	5/7/1917		NE 296	
2					240.00 BLE	Exempt 230	12/12/1901		Case 772/1907	
3										
5										
10										
11										
15										
16										
17										
20										
21										
28										
30										
31					30.00 NE 75		3/21/1919			Rev 012619 264 by 710 65N 372/1906; CC 3731/1904.
22										
23										
26										
27					250.00 Pitman Pat	CC 01358	4/30/1949			Partially Conc 12/29/1952; See Pat 1137316 12/29/1952
28										
29										
32										
33					250.00 Pitman Pat	CC 01350	4/30/1949			Partially Conc 12/29/1952; See Pat 1137317 12/29/1952
27					640.00 Pitman Pat	1137316	12/29/1952			
33					640.00 Pitman Pat	1137317	12/29/1952			
5										
6										
7										
10					3199.12 00 Lte	Rev 01022	4/1/1956			Term 3/31/1958
8										
9										
16										
17					250.00 00 Lte	Rev 01026	4/1/1956			Term 3/31/1958
6					640.00 00 Lte	Rev 01023	5/1/1956			Rev 3/11/1957
34					640.00 00 Lte	Rev 01951	11/1/1956			Term 10/31/1952
22					160.00					
27					160.00 00 Lte	Rev 01783	11/1/1956			Term 10/31/1957
34					320.00 00 Lte	Rev 01963	11/1/1956			Rev 10/31/1957
8					240.00 BLE	Rev 01193	2/1/1955			See Pat 27-57-0887 dated 1/31/1947
15					540.00 00 Lte	Rev 01947	4/1/1955			Partially Acq: Term 2/28/1947
20					320.00					
29					160.00					
30					599.46 00 Lte	Rev 01107	7/1/1955			Term 6/30/1958
28					320.00 BLE	Rev 01249	4/26/1955			See Pat 1127556 dated 5/15/1942
3										
10										
20										

(4-0704)

Township No 21 North Range No 54 East

Mediolo Meridian Nevada



Section	Area	Acres	Value	Owner
1				
2				
3				
4				
5				
6				
7				
8				
9				
10				
11				
12				
13				
14				
15				
16				
17				
18				
19				
20				
21				
22				
23				
24				
25				
26				
27				
28				
29				
30				
31				
32				
33				
34				
35				
36				
37				
38				
39				
40				
41				
42				
43				
44				
45				
46				
47				
48				
49				
50				
51				
52				
53				
54				
55				
56				
57				
58				
59				
60				
61				
62				
63				
64				
65				
66				
67				
68				
69				
70				
71				
72				
73				
74				
75				
76				
77				
78				
79				
80				
81				
82				
83				
84				
85				
86				
87				
88				
89				
90				
91				
92				
93				
94				
95				
96				
97				
98				
99				
100				

Mineral Rights Reserved
 Copyright 1910
 U.S. GEOLOGICAL SURVEY
 WASHINGTON

Map of
 Mineral Rights Reserved
 Copyright 1910

Copyright
 U.S. GEOLOGICAL SURVEY
 WASHINGTON

Mineral Rights Reserved
 Copyright 1910

Map of
 Mineral Rights Reserved
 Copyright 1910

Copyright
 U.S. GEOLOGICAL SURVEY
 WASHINGTON

Section	Area	Acres	Value	Owner
1				
2				
3				
4				
5				
6				
7				
8				
9				
10				
11				
12				
13				
14				
15				
16				
17				
18				
19				
20				
21				
22				
23				
24				
25				
26				
27				
28				
29				
30				
31				
32				
33				
34				
35				
36				
37				
38				
39				
40				
41				
42				
43				
44				
45				
46				
47				
48				
49				
50				
51				
52				
53				
54				
55				
56				
57				
58				
59				
60				
61				
62				
63				
64				
65				
66				
67				
68				
69				
70				
71				
72				
73				
74				
75				
76				
77				
78				
79				
80				
81				
82				
83				
84				
85				
86				
87				
88				
89				
90				
91				
92				
93				
94				
95				
96				
97				
98				
99				
100				

Partially Surveyed Township 21 North Range 54 East of the Mount Diablo Meridian, Nevada

Lot	Subdivision				Other Description	Acres	Kind of Entry Purpose of Order	Serial File Order Number	Date of Action	Date Posted	Remarks - E. & G. Date Closed, Terminated, Rejected or Rescinded
	NE 1/4	NW 1/4	SW 1/4	SE 1/4							
34						80.00	DE	DC 01783	3/24/1958		See 9/18/1912
34						160.00	NE Pat	57251	4/20/1959		
35						80.00	DE Pat	33035	5/2/1913		
35						160.00	NE Pat	57257	5/10/1915		
6					All						
7					All						
10					All						
19					All						
30					All						
31					All; 20 A5E	20 041 58 75			3/21/1919		See 04/19; 144-31 118 623 3/2/1961; DC 3/11/1961
3					All						
6					All						
9					All						
10					All	2558.68	Pitman Pat	NE 03259	4/20/1949		See Pat 116438 9/1/1951; Conc 9/1/1954
21					All	160.00	DE Pat	Nov 03782	11/1/1959		Conc 8/20/1953
21					All	160.00	DE Pat	Nov 04968	1/1/1951		Term 12/31/1955
4					All	639.75	Pitman Pat	116430	9/1/1954		
14					All	400.00	DE Pat	Nov 02593	11/1/1954		See 10/23/1957
29					All	640.00	DE Pat				
30					All	640.00	DE Pat	Nov 01905	12/1/1954		Term 10/31/1966
7					All; 21W 53E	619.88	DE Pat	Nov 01917	12/1/1954		Term 10/31/1966
3					All						
4					All						
5					All						
6					All	2118.06	DE Pat	Nov 01911	5/1/1955		Partially Aspt; Term 3/31/1963
18					All						
19					All	1279.52	DE Pat	Nov 02942	5/1/1955		Term 4/30/1958
17					All	640.00	DE Pat	Nov 02513	7/1/1955		Term 6/30/1958
28					All	640.00	DE Pat	Nov 02289	7/1/1955		Term 6/30/1958
20					All	640.00	DE Pat	Nov 02180	12/1/1955		Term 11/30/1958
16					All						
21					All	640.00	DE Pat	Nov 01305	2/1/1956		Term 1/31/1961
8					All	640.00	DE Pat	Nov 01919	3/1/1956		Term 2/28/1959
9					All						
18					All	1200.00	DE Pat	Nov 02166	6/1/1956		Term 3/31/1959
31					All	640.16	DE Pat	Nov 01914	6/1/1956		Partially Aspt; Term 5/31/1959
31					All	40.00	DE Pat	Nov 02294 A	8/1/1956		Aspt out of Use Nov 03514 6/1/1956; Term 5/31/1966
17					All	300.00	DE Pat	Nov 04304	6/2/1960		See Pat 1233637 dated 10/12/1963
5					All	370.00	DE Pat	Nov 04308	6/2/1960		See Pat 27-46-0057 dated 8/21/1964
20					All	300.00	DE Pat	Nov 04307	6/10/1960		See Pat 1235625 dated 10/1/1965
20					All	370.00	DE Pat	Nov 04302	6/10/1960		See Pat 1236008 dated 1/1/1963
15					All	370.00	DE Pat	Nov 05123	6/12/1960		See Pat 27-66-0170 dated 1/12/1965
17					All	370.00	DE Pat	Nov 04320	7/2/1960		See Pat 1237858 dated 8/22/1963
8					All						
5					All	319.90	DE Pat	Nov 05209	8/10/1960		See Pat 27-66-0115 dated 1/18/1964
20					All	308.08	DE Pat	123190	4/1/1963		See Pat 27-66-0081 dated 1/10/1965
20					All	308.08	DE Pat	123453	10/2/1963		

Continued on page 2

PAGE 1 PARTIALLY SURVEYED TOWNSHIP 21 NORTH RANGE 54 EAST OF THE MOUNT DIABLO MERIDIAN, NEVADA

SECTION	SUBDIVISION				ACRES	KIND OF ENTRY -or- PURPOSE OF ORDER	SERIAL FILE -or- ORDER NUMBER	DATE OF ACTION	DATE POSTED	REMARKS - F. G. DATE CLOSED, TERMINATED, REJECTED OR RESCINDED AND HOW TREATED, REFER TO INDEX OF MISCELLANEOUS DOCUMENTS
	NE 1/4	NW 1/4	SW 1/4	SE 1/4						
37										
38					64.00	OC Use	8-5873	7/21/1986		See Eff. 9/1/1986; Term 3/1/1987, 06. See 6287
39										
40										
41										
42										
43										
44										
45										
46										
47										
48										
49										
50										
51										
52										
53										
54										
55										
56										
57										
58										
59										
60										
61										
62										
63										
64										
65										
66										
67										
68										
69										
70										
71										
72										
73										
74										
75										
76										
77										
78										
79										
80										
81										
82										
83										
84										
85										
86										
87										
88										
89										
90										
91										
92										
93										
94										
95										
96										
97										
98										
99										
100										