

AMENDED

STATE OF NEVADA
PROOF OF APPROPRIATION OF WATER

(Statutory vested water rights are those with a priority date prior to: March 1, 1905 for All Surface Sources; March 22, 1913 for Underground Artesian Waters; March 25, 1939 for Underground Percolating Water)

USE(S):

Primary (Please select only one):

Irrigation [] Stock water [x] Mining and Milling [] Domestic []
Municipal [] Industrial [] Quasi-Municipal [] Commercial []
Federal Reserved Right [] Other (OTH) _____

DCNR/DWR/SNBO RECEIVED

APR 27 2016

Secondary (Select all that may be applicable):

Stock water [] Domestic []

NAME OF CLAIMANT Robert F. Beck and Karen A. Beck, trustees of the Beck Family Trust dated 04-19-2005

Address 289 La Costa Avenue City of Dayton County of Lyon

State of Nevada Telephone No. 775-346-0572 Email Address rbecknet@gmail.com

1. Source of water Middle Torre Spring
Name of natural water source (use separate proofs for each major source such as a spring, creek, river or underground)

2. The means of diversion Natural spring and channel
Dam and ditch, pipeline, flume, natural channel, underground, etc.

3. The water is diverted from the following point(s):
Within the NW 1/4 NW 1/4 of Section 27, Township 20 North, Range 54 East M.D.M., at a point from which the Northwest corner of Section 21, Township 20 North, Range 54 East M.D.M., bears North 47° 31' 36" West a distance of 8,285 feet.

(List all points of diversion from the source, attaching a sheet if necessary. Describe as being within a 40-acre subdivision of public survey, and by course and distance to a section corner for any other use than stock water. If on unsurveyed land, it should be stated.)

4. The date of construction of the ditch or other works was begun _____
and completed specific dates unknown but most likely late 1920's to early 1930's

5. The nature of the claimant's title to the land upon which the source of water and place of use is located:
Possessory interest prior to land being patented and then subsequently deeded to current owner.
Patented, deeded, public domain with grazing permit, etc.

6. The claimant's water right was was not recorded in the office of the County Recorder of
(circle one)
County, at Page _____ of Book _____ of _____

7. The amount of water diverted for the claim's purpose has been measured at
0.03 cubic feet per second.
448.83 gallons per minute equals 1 cubic feet per second

17. The dimensions of the enlarged ditch or canal are: Width on bottom _____ feet, width on top _____ feet, depth _____ feet, for _____ lineal feet of improvement, on a grade of _____ feet per thousand feet.

18. The dimensions of the enlarged pipeline are: Diameter of _____ inches with a type of pipe of _____ for _____ lineal feet in length.
Examples: Corrugated Metal Pipe, Riveted Iron Pipe or Wrapped Wooden Pipe

19. The claimant is / is not the owner in the above-described conduit.
(circle one)

DCNR/DWR/SNBO
RECEIVED
APR 27 2016

If claimant is an owner in the conduit, state interest held on this line.

20. Crop(s) of _____
(e.g. alfalfa, native hay, grain, orchard, meadow or diversified pasture)

have been grown upon the land(s) irrigated.

21. The season of use for irrigation is typically from _____ to _____ of each year. The average number of cuttings in a year is typically _____ cuttings and the maximum number of cuttings in a year is _____ cuttings.

22. The water claimed has / has not been used for irrigation each and every year since the right was initiated.
(circle one)

23. The years during which no water was used for irrigation or during which the full water right was not used were (If water was not used, or used in reduced quantity at any time, full information as to causes and duration of non-use should be given, appending a sheet if necessary):

24. The characteristics of the soil are _____
Sandy, gravelly, loam

25. The minimum flow needed to push the diverted water over the claimed place of use in an average year is _____ cubic feet per second. The quantity of water used to irrigate the claimed place of use during an average irrigation season is _____ acre-feet per annum.

26. The maximum flow diverted to the claimed place of use in an irrigation season is _____ cubic feet per second.

27. List the year of priority for acreages irrigated prior to March 1, 1905, from all points of diversion previously described, with their corresponding subdivision. (Attach additional sheets as needed.)

DGNR/DWR/SNBO
RECEIVED
APR 27 2016

Date	Acres	Quarter-Quarter	Section	Township	Range
_____	_____	acres in the _____ of Sec. _____	_____	, T. _____	(N./S.), R. _____ E. (circle one)
_____	_____	acres in the _____ of Sec. _____	_____	, T. _____	(N./S.), R. _____ E. (circle one)
_____	_____	acres in the _____ of Sec. _____	_____	, T. _____	(N./S.), R. _____ E. (circle one)
_____	_____	acres in the _____ of Sec. _____	_____	, T. _____	(N./S.), R. _____ E. (circle one)
_____	_____	acres in the _____ of Sec. _____	_____	, T. _____	(N./S.), R. _____ E. (circle one)
_____	_____	acres in the _____ of Sec. _____	_____	, T. _____	(N./S.), R. _____ E. (circle one)
_____	_____	acres in the _____ of Sec. _____	_____	, T. _____	(N./S.), R. _____ E. (circle one)
_____	_____	acres in the _____ of Sec. _____	_____	, T. _____	(N./S.), R. _____ E. (circle one)
_____	_____	acres in the _____ of Sec. _____	_____	, T. _____	(N./S.), R. _____ E. (circle one)
_____	_____	acres in the _____ of Sec. _____	_____	, T. _____	(N./S.), R. _____ E. (circle one)
_____	_____	acres in the _____ of Sec. _____	_____	, T. _____	(N./S.), R. _____ E. (circle one)
_____	_____	acres in the _____ of Sec. _____	_____	, T. _____	(N./S.), R. _____ E. (circle one)
_____	_____	acres in the _____ of Sec. _____	_____	, T. _____	(N./S.), R. _____ E. (circle one)
_____	_____	acres in the _____ of Sec. _____	_____	, T. _____	(N./S.), R. _____ E. (circle one)
_____	_____	acres in the _____ of Sec. _____	_____	, T. _____	(N./S.), R. _____ E. (circle one)
_____	_____	acres in the _____ of Sec. _____	_____	, T. _____	(N./S.), R. _____ E. (circle one)

ADDITIONAL SUPPORTING REMARKS REGARDING THIS PROOF'S FILING

For the 1886 priority claimed under question 9, see attached supporting remarks for exhibit 1 and exhibit 1 which establishes a 1886 priority for the watering of 100 head of cattle and 500 head of sheep.

**Response to Question No. 10


See attached supporting remarks for exhibit 2 through 5. For 1887 through the years prior to 1905 (see exhibits 2 through 5) for the watering of 100 head of cattle and 4,000 head of sheep. For the years 1905 to about 1987 (see exhibits 2 through 5) for the watering of 100 head of cattle and 4,000 head of sheep. For the years 1988 to present the use has been for the watering of approximately 350 head of cattle and 1,900 head of sheep.

DCNR/DWR/SNBO
RECEIVED
APR 27 2016

The undersigned, being first duly sworn, deposes and says that the facts relative to the appropriation of water by

Beck Family Trust dated 04-19-2005 are full and correct to the best of their knowledge and belief.
(Name)

If proof is not made by the claimant, deponent shall state on this line by virtue of what authority they represent the claimant.

Name Robert Beck, Trustee Signature 
(Please type or print name) (Please sign in the presence of a Notary Public)

Address 289 La Costa Avenue State of NV ZIP Code 89403


Telephone Number 775-346-0572 Email Address rbecknet@gmail.com


State of Nevada

County of carson city

Subscribed and sworn to before me on 4/21/16
(Date)

by Robert Beck


Signature of Notary Public Required



Notary Stamp or Seal Required

THE FILING FEE IS \$120 FOR FILING EACH PROOF OF APPROPRIATION FORM, WITH THE EXCEPTION OF THE EXCLUSIVE FILING FOR A STOCK WATER CLAIM, WHICH HAS A \$60 FILING FEE.

Additional supporting remarks regarding this Proof's filing:

Exhibit No. 1. Copy of claim of vested right V-02889 with affidavit, claiming sufficient water for 100 head of cattle and 500 head of sheep. The spring appurtenant to claim V-02889 is located in proximity to this claim and is appurtenant to the same historical ranching operation currently owned and operated by the party filing this claim.

Exhibit No. 2. Copies of applications 8813, 8814 and 8815 filed on January 17, 1929, requesting sufficient water for 150 head of cattle and 6,000 head of sheep and stating that the predecessors have used the source appurtenant to applications 8813, 8814 and 8815 which are in the vicinity of the source appurtenant to this claim, for many years prior to 1905 and claimed a vested right.

Exhibit No. 3. Copies of certificates 2021, 2022 and 2022 issued under permits 8813, 8814 and 8815 respectfully, for the watering of 100 head of cattle and 4,000 head of sheep. The springs appurtenant to certificates 2021, 2022 and 2022 are located in proximity to the source identified in this claim and are appurtenant to the same historical ranching operation currently owned and operated by the party filing this claim.

Exhibit No. 4. Copy of application 8995, filed on July 20, 1929, requesting sufficient water for 150 head of cattle and 6,000 head of sheep and stating that the predecessors have used the source appurtenant to application 8995, which is in the vicinity of the source appurtenant to this claim, for many years prior to 1905 and claimed a vested right.

Exhibit No. 5. Copy of certificate 2024 issued under permit 8995 for the watering of 100 head of cattle and 4,000 head of sheep. The spring appurtenant to certificate 2024 is located in proximity to the source identified in this claim and is appurtenant to the same historical ranching operation currently owned and operated by the party filing this claim.

Exhibit – 1



THE STATE OF NEVADA
PROOF OF APPROPRIATION OF WATER FOR
STOCK WATERING PURPOSES

(1) Name of claimant United Dressed Beef, Inc.
of Eureka
Street and No. or P.O. Box No. City or town
Nevada
State and Zip Code No.

(2) Source of water Bank Ranch Stock water
Name of natural water source.

(3) The water is diverted by not diverted
Dam, ditch, pipe line, natural channel, spring area, etc.

(4) The water is diverted at the following point(s) not diverted
Describe as being within a 40-acre subdivision of public survey, and by course and distance to a section corner. If on unsurveyed land it should
be stated. Diversion over a channel reach must be described by course and distance to a section corner for both the beginning and end of such
reach.

(5) The water is impounded in Pools and natural channels
Troughs, tanks, pools, reservoir, natural channel, etc.

(6) The construction of the ditch or other works was begun not diverted
and completed
Date

(7) The nature of the claimant's title to the land upon which the source of water and place of
use are located is Deeded Land
Patented, deeded, public domain with grazing permit, etc.

(8) The claimant's water right was (was not) recorded in the office of the County Recorder of
County, at Page of Book of
NOTE—Failure to record in the county in no way invalidates a water right, but if water right was so recorded, supply full information under (8).

FILED
Aug 26, 1976
STATE ENGINEER'S OFFICE

See AFFIDAVIT
9/22/76 L.E.F.

1886

(9) The approximate number of animals watered by the claimant during the first year 1975,
Date
was 100 cattle 500 horses or 500 sheep or Other. The watering
was conducted during each of the following months all year around

(10) The approximate number of animals watered by the claimant in subsequent years was as follows:

100 head of cattle and 500 sheep
If water was not used, or used in reduced quantity at any time, full information as to causes and duration of non-use should be given.

(11) The amount of water which has been necessary to be diverted for this purpose has been All the source produces which varies from summer to winter
cubic feet per second.
448.83 gal. per min. equals 1 cubic foot per second.

(12) The works are located at NW 1/4 of SE 1/4 Section 28 T. 20N., R54E.
Describe as being within a 40-acre subdivision, section, township and range of public survey. If on unsurveyed land, it should be stated.

Remarks This spring has been used for domestic, irrigation and stockwater for over 90 years. A garden was grown there, and holding areas for sheep were built. An old stone house still stands on the spring site, dating back to the 1880's. It has been an operating ranch since that time. The spring is cleaned out from time to time, when necessary, by ranch foreman, in order to maintain the flow.

Remarks This land has an application for patent date of 1894 by John Hancock
recorded at the division of State Land Office in Carson City, Nevada.

The undersigned, being first duly sworn, deposes and says that the facts relative to the appropri-
ation of water by United Dressed Beef, Inc.
are full and correct to the best of his knowledge and belief.

Donald D. Eldridge - Agent
If proof is not made by claimant, deponent should state on this line by virtue of what authority he represents the claimant.

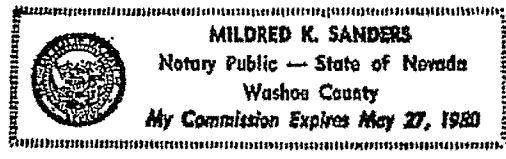
United Dressed Beef, Inc.
Claimant

By Donald D. Eldridge

Street and No., or P.O. Box No.
Summit Trust
City, State, Zip Code No.

Subscribed and sworn to before me this 2nd day of August, 1976

Mildred K. Sanders
Notary Public in and for the County of Washoe, State of Nevada
My commission expires May 27, 1980



\$10 FILING FEE MUST ACCOMPANY PROOF

A F F I D A V I T

I, RAYMOND LABARRY, JR., being first duly sworn, depose and say:

THAT the following statements are full and correct to the best of my knowledge and belief:

The waters of Torre Creek (Old Ardan Ranch); Hildebrand Creek, Mau Creek, North Creek, Sadler Creek, Barrel Spring, Beck Spring, Four Eyed Nicks Springs, Sand Springs, Sulphur Spring, Eldridge Ranch Stock Ponds, ^{11 (Drinker)} Held Spring - No. 1, Held Spring - No. 2, Held Spring - No. 3, Held Spring - No. 4, Held Spring - No. 5, Held Springs - No. 6, Held Spring - No. 7, Held Spring - No. 8, and Held Springs - No. 9 have been used for irrigation and/or stock watering purposes for at least ninety (90) years prior to, and since, my acquisition of the property described in the Proofs of Appropriation attached hereto.

DATED: Sept 22, 1976.

Raymond Labarry, Jr.
RAYMOND LABARRY, JR.

SUBSCRIBED AND SWORN TO before me,
this 22 day of Sept,
1976, by _____

Willis A. DiPaoli
Notary Public

WILLIS A. DiPAOLI
Notary Public - State of Nevada
Eureka County
My Commission Expires Oct. 14, 1981

FILED
OCT. 12, 1976
STATE ENGINEER'S OFFICE



WESTERN FARM MANAGEMENT COMPANY

P.O. BOX 320 RENO, NEVADA 89501
450 MARSH AVENUE RENO, NEVADA 89501 (702) 329-8483

October 8, 1976

Mr. L. Edward Parmenter
Division of Water Resources
201 South Fall Street
Carson City, Nevada 89710

Re: Water Rights - LaBarry-Harris - United Dressed Beef Inc.
No. 02884 thru 02903, inclusive

Dear Sir:

Your letter dated September 14 asks about the year of priority of First Beneficial Use. I assumed the claimant, in article 9, was United Dressed Beef, Inc., and ~~was~~ with this in mind used the current year. If this is incorrect, I would appreciate the date being changed to conform with the rest of the information provided.

I am also enclosing an affidavit from Raymond LaBarry stating these waters have been used by the ranch for at least the last 90 years. Please file this original copy with the above list of proofs.

The Quit Claim Deed accompanying this letter should be sufficient to transfer ownership of that list of waters to United Dressed Beef, Inc. The Deed has been recorded and a certified copy is enclosed. Contact us when the transfer has been made.

If I can be of further assistance, do not hesitate to let us know.

Thank you.

Sincerely,

Western Farm Management Company

John B. Parker

jbp/ms
encl.

Exhibit – 2

AMENDED
APPLICATION FOR PERMIT

ASSIGNED
Serial No. 8812

TO APPROPRIATE THE PUBLIC WATERS OF THE STATE OF NEVADA.

Date of first receipt and filing in State Engineer's office JAN 17 1929
Returned to applicant for correction
Corrected application filed AUG 22 1929

The undersigned Handley Brothers
Name of applicant
of Eureka, County of Eureka
State of Nevada, hereby make application for
permission to appropriate the public waters of the State of Nevada, as
hereinafter stated. (If applicant is a corporation, give date and place
of incorporation.)

1. The source of the proposed appropriation is Cottonwood Canyon
Name of stream, lake, or other source
Springs and Creek (No. 2 or South Branch).
2. The amount of water applied for is one-fourth second-foot.
One-second-foot equals 40 inches' inches
3. The water to be used for Stockwatering and domestic purposes.
Irrigation, power, mining, manufacturing, domestic, or other use
4. The water is to be diverted from its source at the following point:
At a point in the SE 1/4 SW 1/4 of Sec. 13, T. 20 N; R. 54 E., which bears
Describe as being within a 40-acre subdivision of public survey, or by course and distance to a section-corner. If on unsurveyed land, it should be so stated.
S. 39° 37' E., 2708.31 ft. from the corner on the W. boundary of
said Sec. 13.

IF THE WATER IS TO BE USED FOR IRRIGATION, SUPPLY THE FOLLOWING INFORMATION:

- (a) Number of acres to be irrigated is _____
- (b) Description of land to be irrigated: _____
Describe by legal subdivision, or if on unsurveyed land it should
be so stated and a description provided in accordance with special instruction from the State Engineer when application is returned for correction.
- (c) Use will begin about _____ and end about _____ of each year.
Month Month

IF WATER IS TO BE USED FOR POWER, MINING, STOCK WATERING, OR OTHER USE, SUPPLY THE FOLLOWING INFORMATION:

- (d) Power to be developed is _____ horsepower.
- (e) Works to be located in the SE 1/4 SW 1/4 of Sec. 13, T. 20 N; R. 54 E.
Give 40-acre subdivision on which works will be located, or locate by course and distance to a section-corner.
- (f) Point of return of water to stream _____
Describe in same manner as point of diversion.
- (g) State number and kinds of animals to be watered 150 cattle and
6000 sheep.
- (h) Use will begin about April 1 and end about Oct. 1, of each year.
Month Month
- (i) Remarks Applicants and their predecessors have used water from
this source, together with the range territory in the vicinity thereof,
for many years prior to 1905 and claim a vested right thereby, which
right is not waived by virtue of the filing of this application.

DESCRIPTION OF PROPOSED WORKS

Dams and reservoirs

State manner in which water is to be diverted, whether by dam or other work, whether through pipes, ditches, flumes, or other conduits. If water is to be stored in reservoirs, it should be so stated and the location of the reservoir should be given with reference to the local subdivisions.

- 5. Estimated cost of works \$200.00
- 6. Estimated time required to construct works Works already completed
- 7. Remarks

HANDLEY BROTHERS Applicant.

By Harvey M. Payne

Compared ME-CT

This sheet inspected: Engineer.

APPROVAL OF STATE ENGINEER

This is to certify that I have examined the foregoing application, and do hereby grant the same, subject to the following limitations and conditions:

This Permit is issued subject to all prior rights on the source. The State reserves the right to regulate the use of the water herein granted at any and all times.

The amount of water to be appropriated shall be limited to the amount which can be applied to beneficial use, and not to exceed .042 or sufficient to water 6000 sheep, 150 head of cattle, cubic feet per second.

Actual construction work shall begin on or before Oct. 1, 1930

Proof of commencement of work shall be filed before Nov. 1, 1930

Work must be prosecuted with reasonable diligence and be completed on or before Oct. 1, 1931

Proof of completion of work shall be filed before Nov. 1, 1931

Application of water to beneficial use shall be made on or before Oct. 1, 1933

Proof of the application of water to beneficial use must be filed with State Engineer on or before Nov. 1, 1933

Witness my hand and seal this 30th day of April 1930

Map filed AUG 22 1929

Proof of labor filed - 10-23-30

Proof of completion of work filed - 10-29-31

Proof of beneficial use filed NOV 21 1933

Certificate No. 1021

Recorded County Records

State Engineer. By [Signature]

AMENDED
APPLICATION FOR PERMIT

ASSIGNED
Serial No. 8814

TO APPROPRIATE THE PUBLIC WATERS OF THE STATE OF NEVADA

Date of first receipt and filing in State Engineer's office JAN 17 1929
Returned to applicant for correction _____
Corrected application filed AUG 22 1929

The undersigned Handley Brothers

Name of applicant

of Eureka, County of Eureka

State of Nevada, hereby make application for

permission to appropriate the public waters of the State of Nevada, and

hereinafter stated. (If applicant is a corporation, give date and place

of incorporation.) _____

1. The source of the proposed appropriation is Saw Mill Spring and Creek.

Name of stream, lake, or other source

2. The amount of water applied for is one-fourth second-foot.

One-second-foot equals 40 miners' inches

3. The water to be used for Stockwatering and domestic purposes

Irrigation, power, mining, manufacturing, domestic, or other use

4. The water is to be diverted from its source at the following point:

At a point in the SE¹/₄ NE¹/₄ of Sec. 13, T. 20 N.; R. 54 E., which bears N.

Describe as being within a 40-acre subdivision of public survey, or by course and distance to a section-corner. If on unsurveyed land, it should be so stated.

82° 12' 42" E., 4446.90 feet from the E¹/₂ corner on the West boundary

of said Sec. 13.

IF THE WATER IS TO BE USED FOR IRRIGATION, SUPPLY THE FOLLOWING INFORMATION:

(a) Number of acres to be irrigated is _____

(b) Description of land to be irrigated _____

Describe by legal subdivision, or if on unsurveyed land it should

be so stated and a description provided in accordance with special instruction from the State Engineer when application is returned for correction.

(c) Use will begin about _____ and end about _____ of each year.

Month

Month

IF WATER IS TO BE USED FOR POWER, MINING, STOCK WATERING, OR OTHER USE, SUPPLY THE FOLLOWING INFORMATION:

(d) Power to be developed is _____ horsepower.

(e) Works to be located in the SE¹/₄ NE¹/₄ Sec. 13 T. 20 N.; R. 54 E.

Give 40-acre subdivision on which works will be located, or locate by course and distance to a section-corner.

(f) Point of return of water to stream _____

Describe in same manner as point of diversion.

(g) State number and kinds of animals to be watered 150 cattle and

6000 sheep.

(h) Use will begin about Apr. 1 and end about Oct. 1 of each year.

Month

Month

(i) Remarks Applicants and their predecessors have used water from this

source, together with the range territory in the vicinity thereof,

for many years prior to 1905 and claim a vested right thereby which

right is not waived by virtue of the filing of this application.

8814

DESCRIPTION OF PROPOSED WORKS

Reservoirs and troughs

State manner in which water is to be diverted; whether by dam or other work, whether through pipes, ditches, flumes, or other conduits. If water

is to be stored in reservoirs, it should be so stated and the location of the reservoir should be given with reference to the legal subdivisions.

5. Estimated cost of works: \$400.00

6. Estimated time required to construct/works: Additional one year.

7. Remarks

For use of applicant

HANDLEY BROTHERS, Applicant.

By: Harvey M. Payne

Compared M.E.-C.T.

This sheet inspected

Engineer.

APPROVAL OF STATE ENGINEER

This is to certify that I have examined the foregoing application, and do hereby grant the same, subject to the following limitations and conditions:

This Permit is issued subject to all prior rights on the source. The State reserves the right to regulate the use of the water herein granted at any and all times.

The amount of water to be appropriated shall be limited to the amount which can be applied to beneficial use, and not to exceed .042 cubic feet per second.

Actual construction work shall begin on or before Oct. 1, 1930.

Proof of commencement of work shall be filed before Nov. 1, 1930.

Work must be prosecuted with reasonable diligence and be completed on or before Oct. 1, 1931.

Proof of completion of work shall be filed before Nov. 1, 1931.

Application of water to beneficial use shall be made on or before

Oct. 1, 1933. Proof of the application of water to beneficial

use must be filed with State Engineer on or before Nov. 1, 1933.

Map Filed Aug. 22, 1929.

Proof of labor filed May 2, 1930.

Proof of completion of work filed May 2, 1930.

Proof of beneficial use filed Nov. 21, 1933.

Certificate No. 21920 Issued Nov. 27, 1933

Recorded By Page

County, Records

WITNESS MY HAND AND SEAL this 30th day of April 1930.

State Engineer

ASSISTANT STATE ENGINEER

AMENDED
APPLICATION FOR PERMIT

ASSIGNED
Serial No. 5815

TO APPROPRIATE THE PUBLIC WATERS OF THE STATE OF NEVADA

Date of first receipt and filing in State Engineer's office JAN 17 1929
Returned to applicant for correction _____
Corrected application filed AUG 22 1929

The undersigned Handley Brothers
of Eureka, County of Eureka
State of Nevada, hereby make application for
permission to appropriate the public waters of the State of Nevada, as
hereinafter stated. (If applicant is a corporation, give date and place
of incorporation.) _____

1. The source of the proposed appropriation is Cottonwood Springs and Creek (No. 1 or main branch).
Name of stream, lake, or other source
2. The amount of water applied for is one-fourth second-foot.
One second-foot equals 40 million inches
3. The water to be used for stockwatering and domestic purposes.
Irrigation, power, mining, manufacturing, domestic, or other use
4. The water is to be diverted from its source at the following point:
At a point in the SE $\frac{1}{4}$ SE $\frac{1}{4}$ of Sec. 13, T. 20 N; R. 54 E., which bears
Describe as before within a 40-acre subdivision of public survey, or by course and distance to a section-corner. If on unsurveyed land, it should be so stated.
S. 61° 27' E., 5298.32 feet from the SE corner of the West boundary
of said Sec. 13.

IF THE WATER IS TO BE USED FOR IRRIGATION, SUPPLY THE FOLLOWING INFORMATION:

- (a) Number of acres to be irrigated is _____
- (b) Description of land to be irrigated _____
Describe by legal subdivision, or if on unsurveyed land it should be so stated and a description provided in accordance with special instruction from the State Engineer when application is returned for correction.

- (c) Use will begin about _____ and end about _____ of each year.
Month Month

IF WATER IS TO BE USED FOR POWER, MINING, STOCK WATERING, OR OTHER USE, SUPPLY THE FOLLOWING INFORMATION:

- (d) Power to be developed is _____ horsepower.
- (e) Works to be located in the SE $\frac{1}{4}$ SE $\frac{1}{4}$ of Sec. 13, T. 20 N; R. 54 E.
Give 40-acre subdivision on which works will be located, or locate by course and distance to a section-corner.
- (f) Point of return of water to stream _____
Describe in same manner as point of diversion.
- (g) State number and kinds of animals to be watered 150 cattle and 6000 sheep.

- (h) Use will begin about Apr. 1 and end about Oct. 1 of each year.
Month Month

(A) Remarks Applicants and their predecessors have used water from this source, together with the range territory in the vicinity thereof, for many years prior to 1905 and claim a vested right thereby, which right is not waived by virtue of the filing of this application.

DESCRIPTION OF PROPOSED WORKS

Pipe line and troughs

State manner in which water is to be diverted, whether by dam or other works, whether through pipes, ditches, flumes, or other conduits. If water is to be stored in reservoirs, it should be so stated and the location of the reservoirs should be given with reference to the legal subdivisions.

- 5. Estimated cost of works: \$150.00
- 6. Estimated time required to construct ^{additional} works: One year.
- 7. Remarks: For use of applicant

HANDLEY BROTHERS, Applicant.

By Harvey M. Payne

Compared: ME-CT

This sheet inspected _____, Engineer.

APPROVAL OF STATE ENGINEER

This is to certify that I have examined the foregoing application, and do hereby grant the same, subject to the following limitations and conditions:

This Permit is issued subject to all prior rights on the source. The State reserves the right to regulate the use of the water herein granted at any and all times.

The amount of water to be appropriated shall be limited to the amount which can be applied to beneficial use, and not to exceed .042 cubic feet per second, or sufficient to water 6000 sheep, 150 head of cattle.

Actual construction work shall begin on or before Oct. 1, 1930

Proof of commencement of work shall be filed before Nov. 1, 1930

Work must be prosecuted with reasonable diligence and be completed on or before Oct. 1, 1931

Proof of completion of work shall be filed before Nov. 1, 1931

Application of water to beneficial use shall be made on or before Oct. 1, 1933. Proof of the application of water to beneficial use must be filed with State Engineer on or before Nov. 1, 1933

Map Filed AUG 22, 1929

WITNESS MY HAND AND SEAL this 30th day

Proof of completion of work filed

of April 1930

Proof of beneficial use filed

Certificate No. 2003 issued Nov 22, 1930

State Engineer

Recorded _____ County Records

By _____ State Engineer

Exhibit – 3

THE STATE OF NEVADA
CERTIFICATE OF APPROPRIATION OF WATER

WHEREAS, H. M. PAYNE FOR HANDLEY BROTHERS has presented to the State Engineer of the State of Nevada Proof of Application of Water to Beneficial Use, from a well in the NW 1/4 of Sec. 13, T. 20 N., R. 54 E., M.D.B. & M. in the SE 1/4 NW 1/4 Sec. 13, T. 20 N., R. 54 E., M.D.B. & M. situated in Eureka County, State of Nevada

Now Know Ye, That the State Engineer, under the provisions of Section 72, Chapter 140, Statutes of Nevada, 1933, has determined the date, source, purpose and amount of such appropriation, together with the place to which such water is appropriated, as follows:

Name of appropriator: Handley Bros.
Post-office address: Eureka, Eureka County, Nevada
Amount of appropriation: 2,028 cubic feet per second, or sufficient to water 4000 sheep and 1000 cattle.
Period of use, from April 1st to Nov. 1st of each year
Date of priority of appropriation: January 17th, 1928

Description of works of diversion and use: About 10 ft. of 2 inch pipe draws water from the springs to two galvanized iron troughs each 2 ft. wide, 1 foot deep and 16 ft. long. Place of use is in the SE 1/4 NW 1/4 Sec. 13, T. 20 N., R. 54 E., M.D.B. & M.

The right to water hereby determined is limited to the amount which can be beneficially used, not to exceed the amount above specified, and the use is restricted to the place where acquired and to the purpose for which acquired.

In Testimony Whereof, I, GEO. W. MALONE, State Engineer

do hereby certify that the above is a true and correct copy of the original on file in my office, this 27th day of November, A. D. 1933

[Handwritten signatures and stamps]
Eureka County Records
Filed 12/1/33

THE STATE OF NEVADA
CERTIFICATE OF APPROPRIATION OF WATER

WHEREAS, H. M. PAYNE FOR HANDLEY BROTHERS has presented to the State Engineer of the State of Nevada Proof of Application of Water to Beneficial Use, from the Cottonwood Springs and Creek (Main Branch) through pipeline and troughs for Stockwatering and domestic purposes. The point of diversion of water from the source is as follows: S. 61° 27' E., 5288.52 ft. from 1/4 Cor. on W. hdy. Sec. 13, T. 20 N., R. 54 E., M.D.B. & M. or in the S2 S2 Sec. 13, T. 20 N., R. 54 E., M.D.B. & M. situated in Eureka County, State of Nevada;

Now Know Ye, That the State Engineer, under the provisions of Section 172, Chapter 140, Statutes of Nevada, 1913 has determined the date, source, purpose and amount of such appropriation, together with the place to which such water is appointed, as follows:

Name of appropriator: Handley Brothers
Post-office address: Eureka, Eureka County, Nevada
Amount of appropriation: 0.028 cubic foot per second or sufficient to water 4000 sheep and 400 cattle.
Period of use, from April 1st to Nov. 1st of each year
Date of priority of appropriation: January 17th, 1929

Description of works of diversion and use:
A reservoir about 10 ft. in diameter and 2 ft. deep has been constructed at the spring and 16 ft. of 1 1/2 inch pipe conveys water from said reservoir to about 20 ft. of semi-circular galvanized iron troughs about 2 ft. wide and 1 foot deep. Place of use is in the S2 S2 Sec. 13, T. 20 N., R. 54 E., M.D.B. & M.

The right to water hereby determined is limited to the amount which can be beneficially used, not to exceed the amount above specified, and the use is restricted to the place where acquired and to the purpose for which acquired.

In TESTIMONY WHEREOF, I, GEO. W. MALONE, State Engineer

of Nevada, have hereunto set my hand and the seal of my office, this

27th day of November, A. D. 1923

Signature of State Engineer: Geo. W. Malone

Recorded 12/1/23 at 13:05
Eureka County Recorder

Signature of Applicant: H. M. Payne for Handley Brothers

Exhibit – 4

AMENDED
APPLICATION FOR PERMIT

ASSIGNED
Serial No. 8995

TO APPROPRIATE THE PUBLIC WATERS OF THE STATE OF NEVADA

Date of first receipt and filing in State Engineer's office JUL 26 1929
Returned to applicant for correction REG 23 1929
Corrected application filed ANG 22 1929

The undersigned Handley Brothers
of Eureka, County of Eureka
State of Nevada, hereby make application for
permission to appropriate the public waters of the State of Nevada, as
hereinafter stated. (If applicant is a corporation, give date and place
of incorporation.)

1. The source of the proposed appropriation is Dipping Corral Spring
Name of stream, lake, or other source
2. The amount of water applied for is one-fourth second-feet.
One second-foot equals 40 square inches
3. The water to be used for stockwatering and domestic purposes
Irrigation, power, mining, manufacturing, domestic, or other use
4. The water is to be diverted from its source at the following point:
NW 1/4 NE 1/4 of Sec. 14, T. 20 N; R. 54 E., at a point which bears N.
Describe as being within a 40-acre subdivision of public survey, or by course and distance to a section-corner. If on unsurveyed land, it should be so stated.
.46° 24' 34" West, 3247.56 feet from the 1/4 corner on the E. boundary
of said Sec. 14.

IF THE WATER IS TO BE USED FOR IRRIGATION, SUPPLY THE FOLLOWING INFORMATION:

- (a) Number of acres to be irrigated is _____
- (b) Description of land to be irrigated: _____
Describe by legal subdivision, or if on unsurveyed land it should be so stated and a description provided in accordance with special instruction from the State Engineer when application is returned for correction.
- (c) Use will begin about _____ and end about _____, of each year.
Month Month

IF WATER IS TO BE USED FOR POWER, MINING, STOCK WATERING, OR OTHER USE, SUPPLY THE FOLLOWING INFORMATION:

- (d) Power to be developed is _____ horsepower.
- (e) Works to be located NW 1/4 NE 1/4 Sec. 14, T. 20 N; R. 54 E.
Give 40-acre subdivision on which works will be located, or locate by course and distance to a section-corner.
- (f) Point of return of water to stream _____
Describe in same manner as point of diversion.
- (g) State number and kinds of animals to be watered 6000 sheep and 150
cattle
- (h) Use will begin about Jan. 1 and end about Dec. 31, of each year.
Month Month

(i) Remarks Applicants and their predecessors have used water from this spring for many years prior to 1905, and ranged stock in the vicinity thereof, and claim a vested right thereby, which right is not waived by virtue of the filing of this application.

8995

DESCRIPTION OF PROPOSED WORKS

Spring has been cleaned out and water stored in a reservoir. It is State manner in which water is to be diverted, whether by dam or other works, whether through pipes, ditches, flumes, or other conduits. If water piped from the reservoir to the dipping tanks and used when needed is to be stored in reservoir, it should be so stated and the location of the reservoir should be given with reference to the local subdivisions for that purpose, as well as stockwatering.

- 5. Estimated cost of works \$200.00
- 6. Estimated time required to construct works Already completed.
- 7. Remarks For use of applicant

HANDLEY BROTHERS, Applicant.

By Harvey M. Payne

Compared M.F.C.T.

This sheet inspected _____, Engineer.

APPROVAL OF STATE ENGINEER

This is to certify that I have examined the foregoing application, and do hereby grant the same, subject to the following limitations and conditions:

This Permit is issued subject to all prior rights on the source. The State reserves the right to regulate the use of the water herein granted at any and all times.

The amount of water to be appropriated shall be limited to the amount which can be applied to beneficial use, and not to exceed .042 cubic feet per second.

Actual construction work shall begin on or before Oct. 1, 1930

Proof of commencement of work shall be filed before Nov. 1, 1930

Work must be prosecuted with reasonable diligence and be completed on or before Oct. 1, 1931

Proof of completion of work shall be filed before Nov. 1, 1931

Application of water to beneficial use shall be made on or before

Oct. 1, 1933. Proof of the application of water to beneficial use must be filed with State Engineer on or before Nov. 1, 1933

Map Filed Aug 22 1929 WITNESS MY HAND AND SEAL this 30th day

Proof of labor filed May 2 1930 of April 1930

Proof of completion of work filed May 2 1930

Proof of beneficial use filed NOV 2 1933

Certificate No. 101A Dated Nov 11 1933

Recorded in BR. 111 1933

County Records

M. S. Malone State Engineer

By M. S. Malone

Exhibit – 5

THE STATE OF NEVADA
CERTIFICATE OF APPROPRIATION OF WATER

Whereas, H. M. PAYNE FOR HANDEY BROTHERS has presented to the State Engineer of the State of Nevada Proof of Application of Water to Beneficial Use, from Dipping Corral Spring through Reservoir and pipes for Stockwatering and domestic

purposes. The point of diversion of water from the source is as follows: N. 46° 25' W. 3247.85 ft from 1 Cor. on E. 1/4 Sec. 14, T. 20 N., R. 54 E., M.D.B. & M. in the NW 1/4 NE 1/4 Sec. 14, T. 20 N., R. 54 E., M.D.B. & M. situated in Eureka County, State of Nevada.

Now Know Ye, That the State Engineer, under the provisions of Section 272, Chapter 240, Statutes of 1913 has determined the date, source, purpose and amount of such appropriation together with the place to which such water is appropriated, as follows:

Name of appropriation: Handley Brothers
Post-office address: Eureka, Eureka County, Nevada
Amount of appropriation: 0.028 cubic foot per second, or sufficient to water 400 sheep and 100 cattle.
Period of use: from January 1st to December 31st of each year
Date of priority of appropriation: July 20th, 1923

Description of works of diversion and use: Small dam at the spring creates a pool about 8 ft. in diam. from which water is conveyed through 6 ft. of 1 inch pipe to the natural channel leading from said spring where it runs about 50 ft. and 15' thereof is reserved in a reservoir about 60 x 100 ft. and 4 ft. deep. Water is also piped from this reservoir through 120 ft. of 2 inch pipe to dipping vats and corrals. Place of use in the NW 1/4 NE 1/4 Sec. 14, T. 20 N., R. 54 E., M.D.B. & M.

The right to water hereby determined is limited to the amount which can be beneficially used, not to exceed the amount above specified, and the use is restricted to the place where acquired and to the purpose for which acquired.

In Testimony Whereof, I, GEO. W. MALONE, State Engineer

of Nevada, have hereunto set my hand and the seal of my office, this 12th day of November, 1923

Handwritten signatures and stamps
Received 12/1/23 by B. G. Gie
Eureka

Handwritten signatures and stamps
P. R. S. 111

Nevada Division of Water Resources Memorandum

Date: July 25, 2018

To: Diamond Valley Adjudication Files

From: Tony Eng, Water Resource Specialist

RE: V-10813, Middle Torre Spring, Beck ~~FT~~ Stock; Eureka County, NV

Inspection
Date(s)
5/20/2017

Flow Measurement	Method	Quality
11.3 gpm (48 oz in 2")	B&S/direct	good

Lat of FM site	Long of FM site
39.57513	115.88555

Remarks/Justification
<p><i>(looked for on 4/7/17)</i></p> <p>Actual spring location is ~260 yards SSE of claimed POD, which plots on barren hillside. Actual in field location is on north side of Torre Creek drainage, at break in slope. Some of willows recently thinned around spring, and Qc > gravelly channel looks cleared and mucked out with modest watercress. FM site is just below trail crossing and ~40 yards west of actual spring source. Minor to perhaps modest contributor in spring to flow of Torre Creek.</p>

Continued up creek to find actual location of V10813 site ^(photos 250-255) spring. Lower cut/thinned willows, noted on way up creek. Found spring ^{which was} & m/s - surveyed _(2±3 yrs ago) by Agent by ~200 m to NW. Established fm site at road/trail crossing at ± 6" white PVC pipe, ~40m below/± SW of actual spring. Measured 48 oz in 2" (good) w/ various pipe extensions for fall; water 48°F, air now in 50's. Not enough time for middle + lower Torre Creek sites:.. will do in AM. PM camping near lower Torre CK POD at outer/western-most gate,



Flow measurement site just below trail crossing, with the spring source to left of and above ATV at break in slope, looking east. Flow equates to 11.3 gpm at 8 PM.