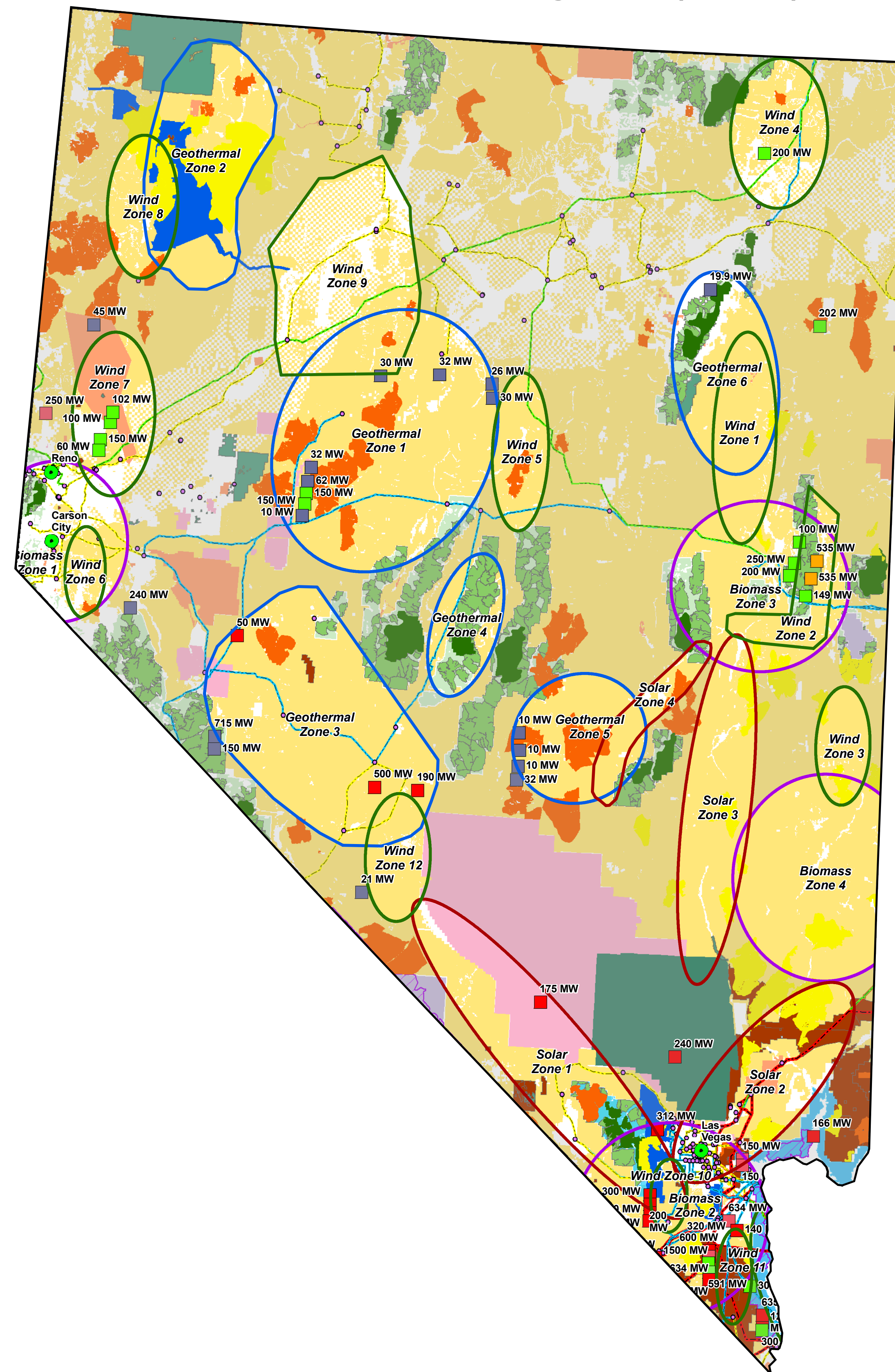


# Potential Nevada Renewable Energy Zones and Transmission: Comprehensive Planning Data (Map 1)



### Map Legend

**Existing Transmission Network (Not to Scale)**

- Substation\*
- <= 115 kV\*
- 115 - 230 kV\*
- 230 - 345 kV\*
- 345 - 500 kV\*

**Renewable Energy Zones**

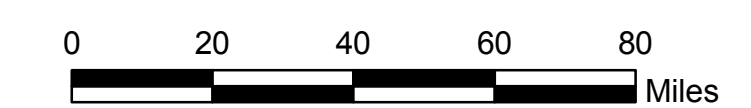
- Geothermal †
- Biomass †
- Wind †
- Solar †

**Grid Interconnection Requests (Queues) by Generation Type† MW Specified Unless Unknown**

- Wind
- Solar
- Geothermal
- Hydro
- Coal
- Gas
- Unknown
- Other


**Land Use Designations**


- Bureau of Land Management (BLM)
- BLM (Areas of Critical Environmental Concern)
- BLM (Wilderness Study Areas) ‡
- BLM (Wilderness) ‡
- US Forest Service (USFS)
- USFS Inventoried Roadless Areas
- USFS (Wilderness) ‡
- National Park Service (NPS)
- NPS (Wilderness)
- US Fish and Wildlife Service (USFWS)
- National Monument
- National Recreation Area
- National Wildlife Refuge
- Bureau of Indian Affairs
- Department of Defense
- National Conservation Areas ‡



**Sources**

\* Global Energy Decisions, LLC (2007).  
 † Los Angeles Department of Water and Power, WAPA, PacifiCorp, Nevada Power Company, Sierra Pacific Power Company, Pacific Gas and Electric Company, Southern California Edison (January 2008).  
 ‡ Bureau of Land Management (2008).  
 † Renewable Energy Transmission Access Advisory Committee Report (2007).





**Western Resource Advocates**

Date: 07/31/08