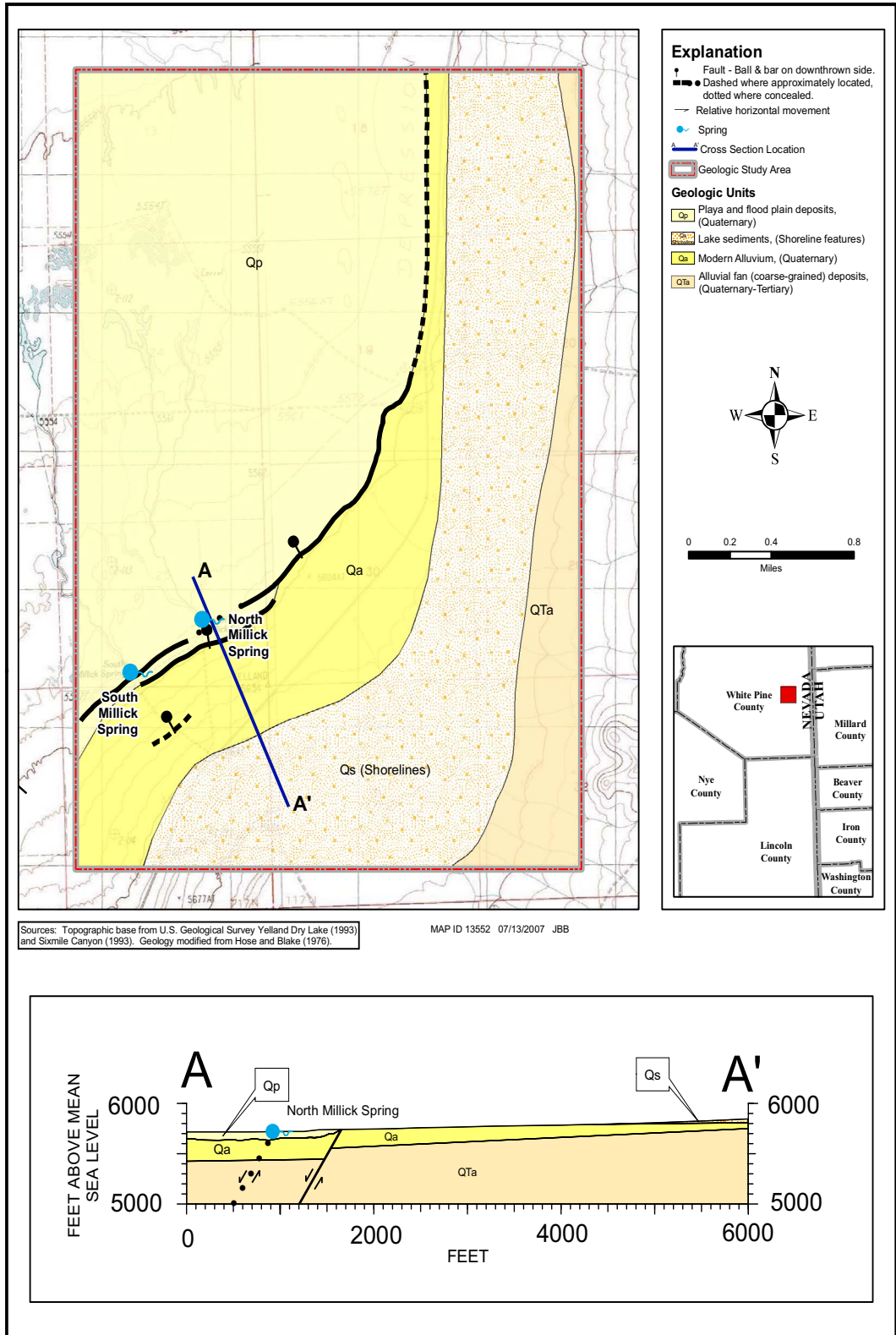




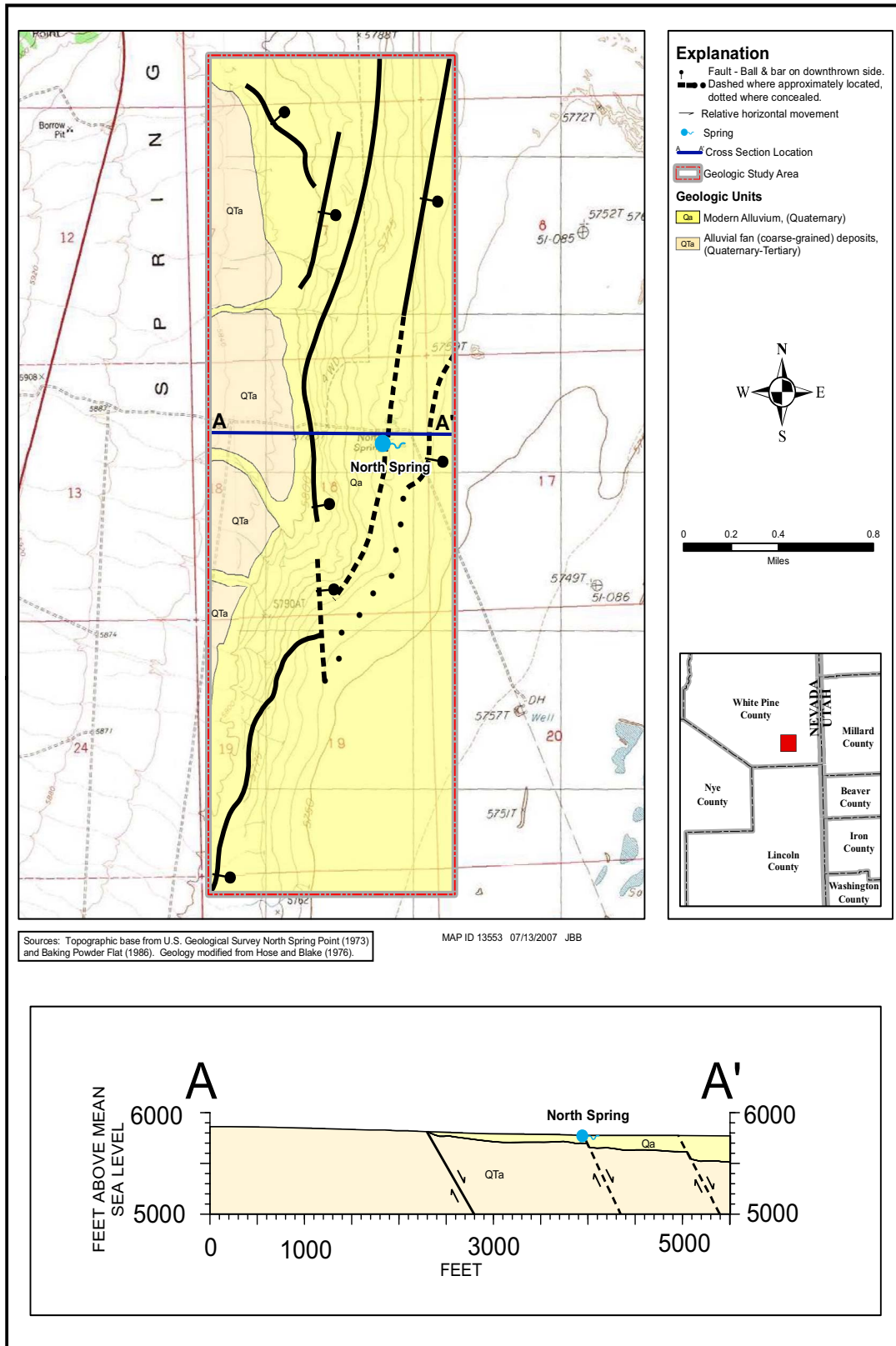
**Volume 3**

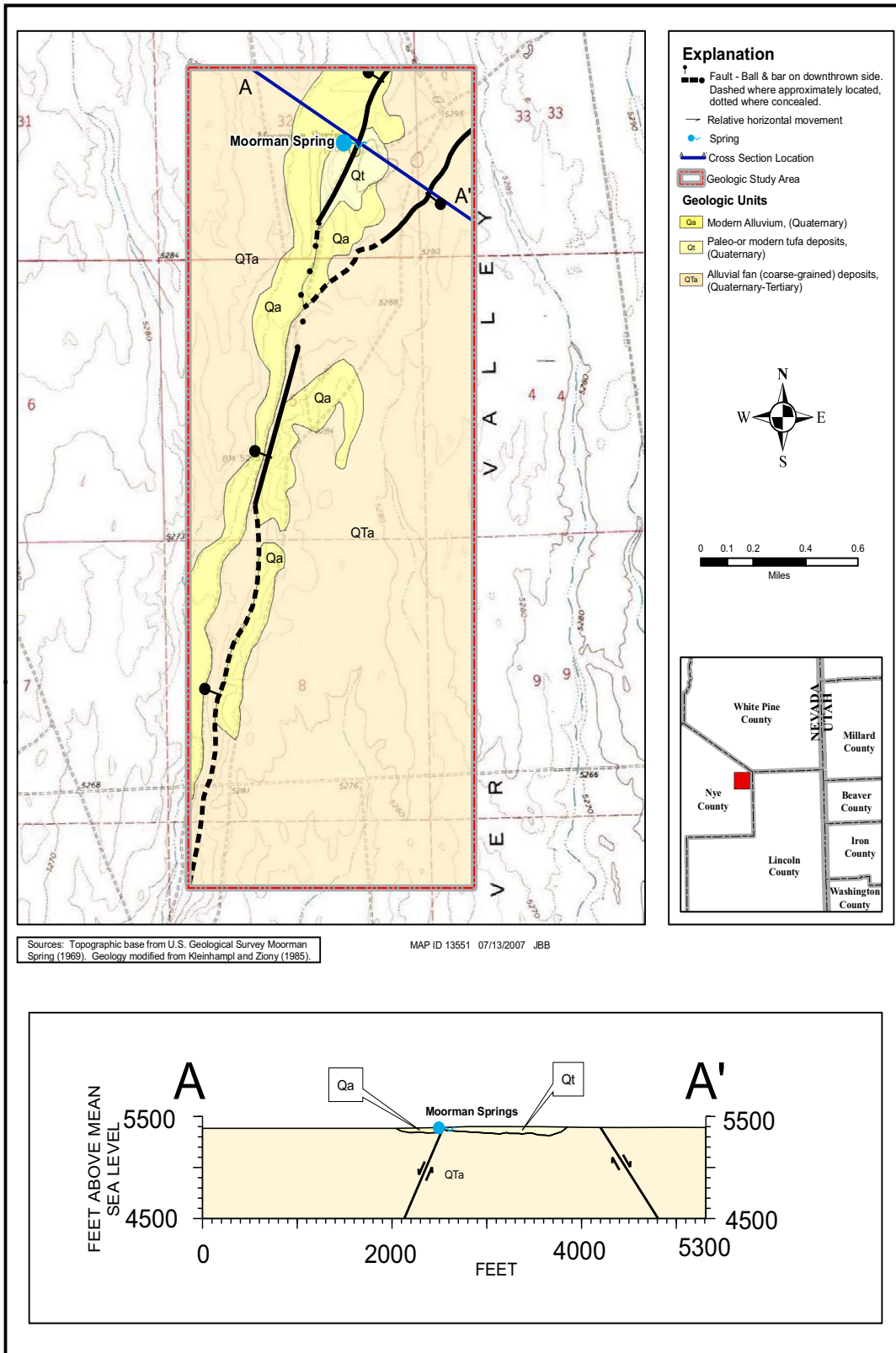
**Physical Settings of Selected Springs in  
Clark, Lincoln, and White Pine Counties  
Groundwater Development Project**

January 2008

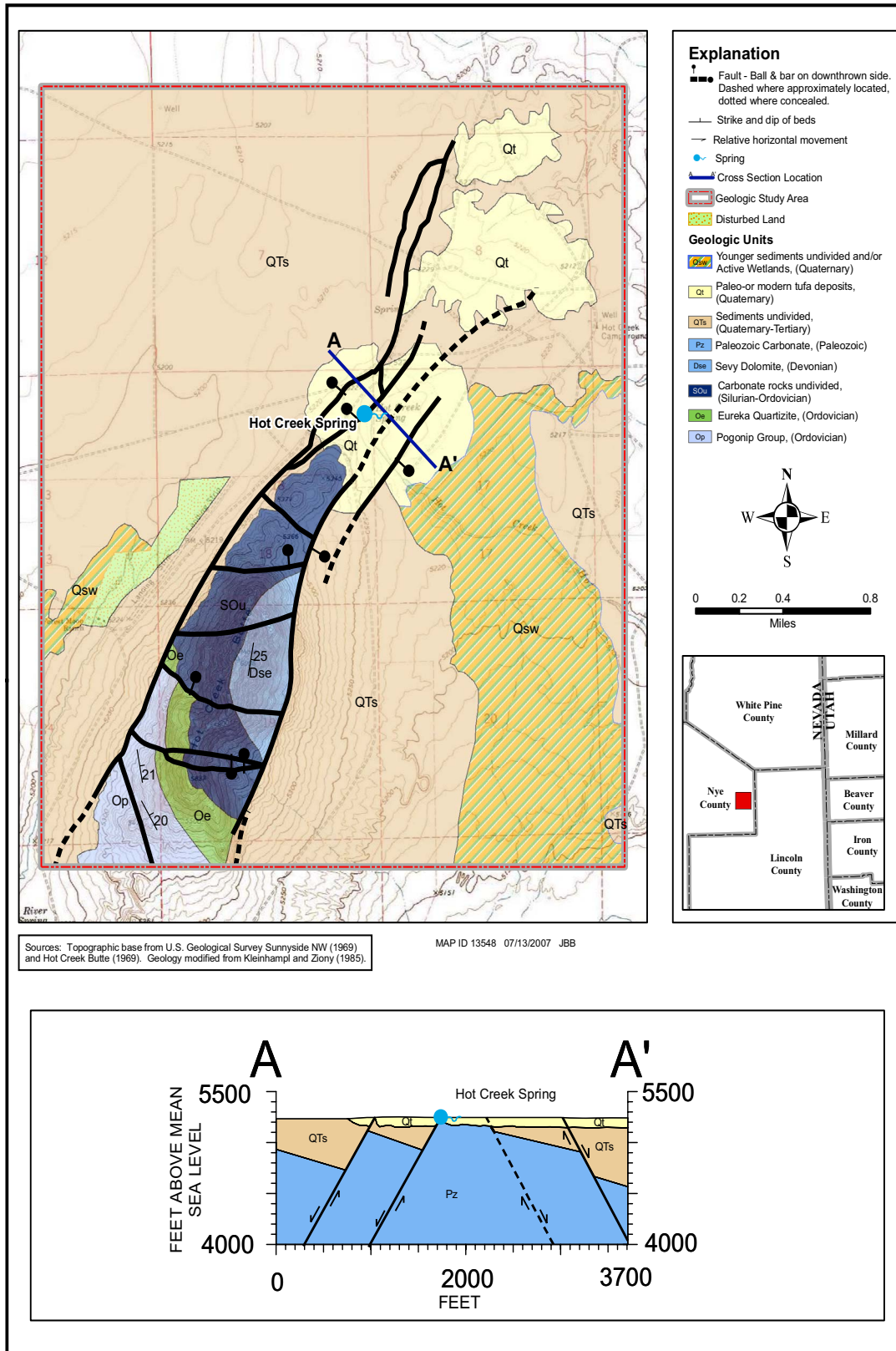


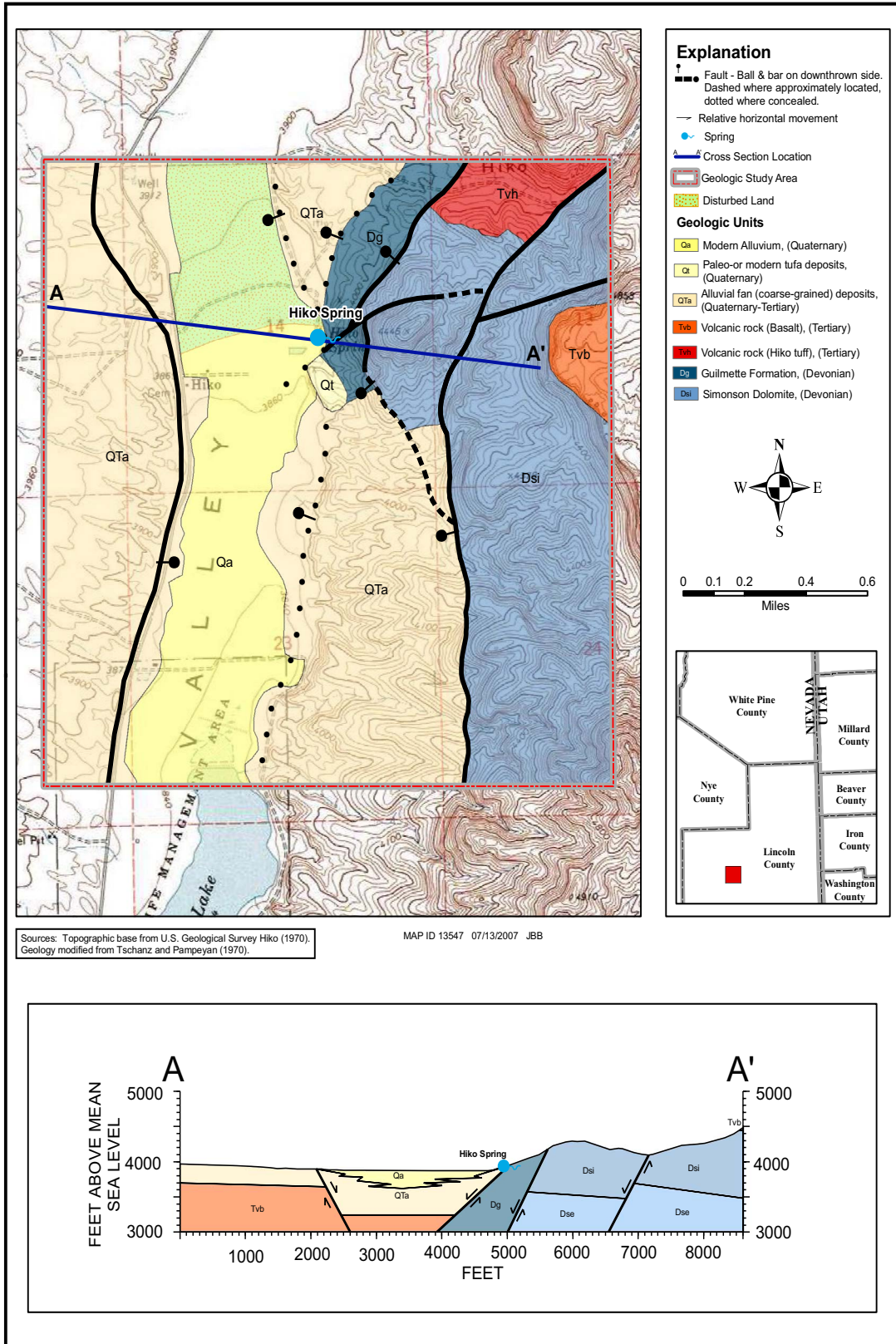
**Figure 3-17**  
**Geologic Map and Cross Section of North and South Millick Springs, White Pine County, Nevada**

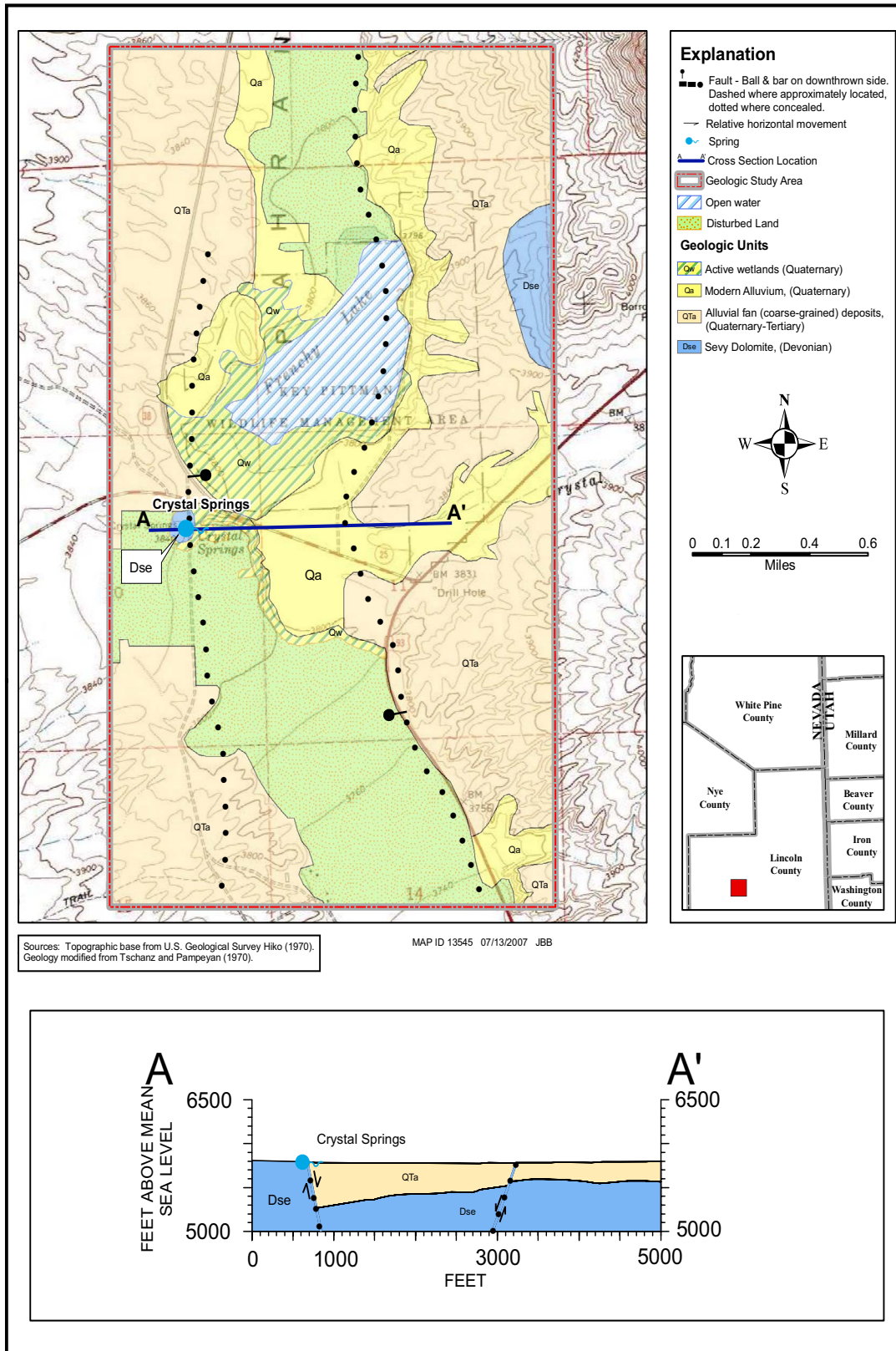


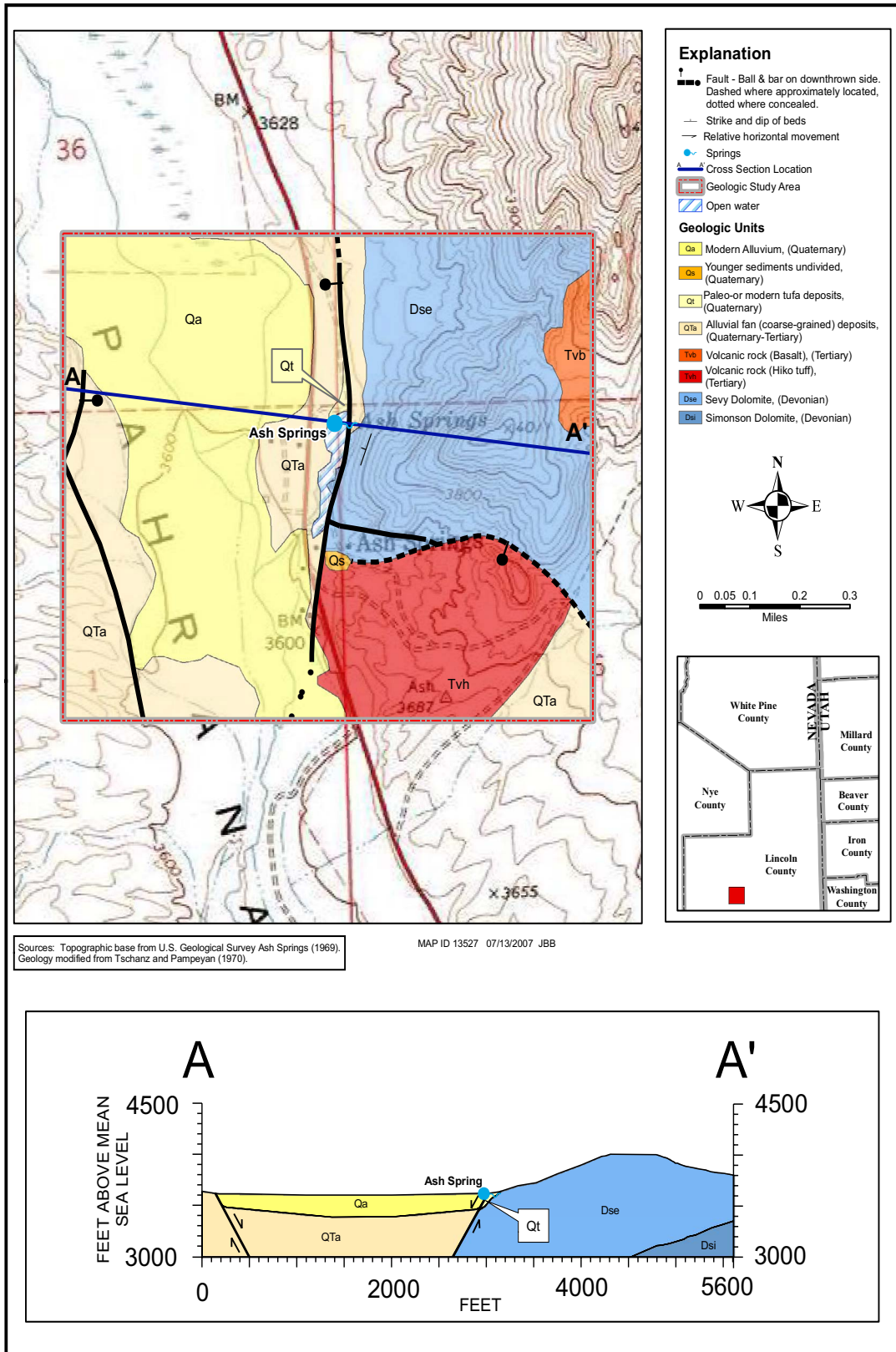


**Figure 3-59**  
**Geologic Map and Cross Section of Moorman Spring, Nye County, Nevada**



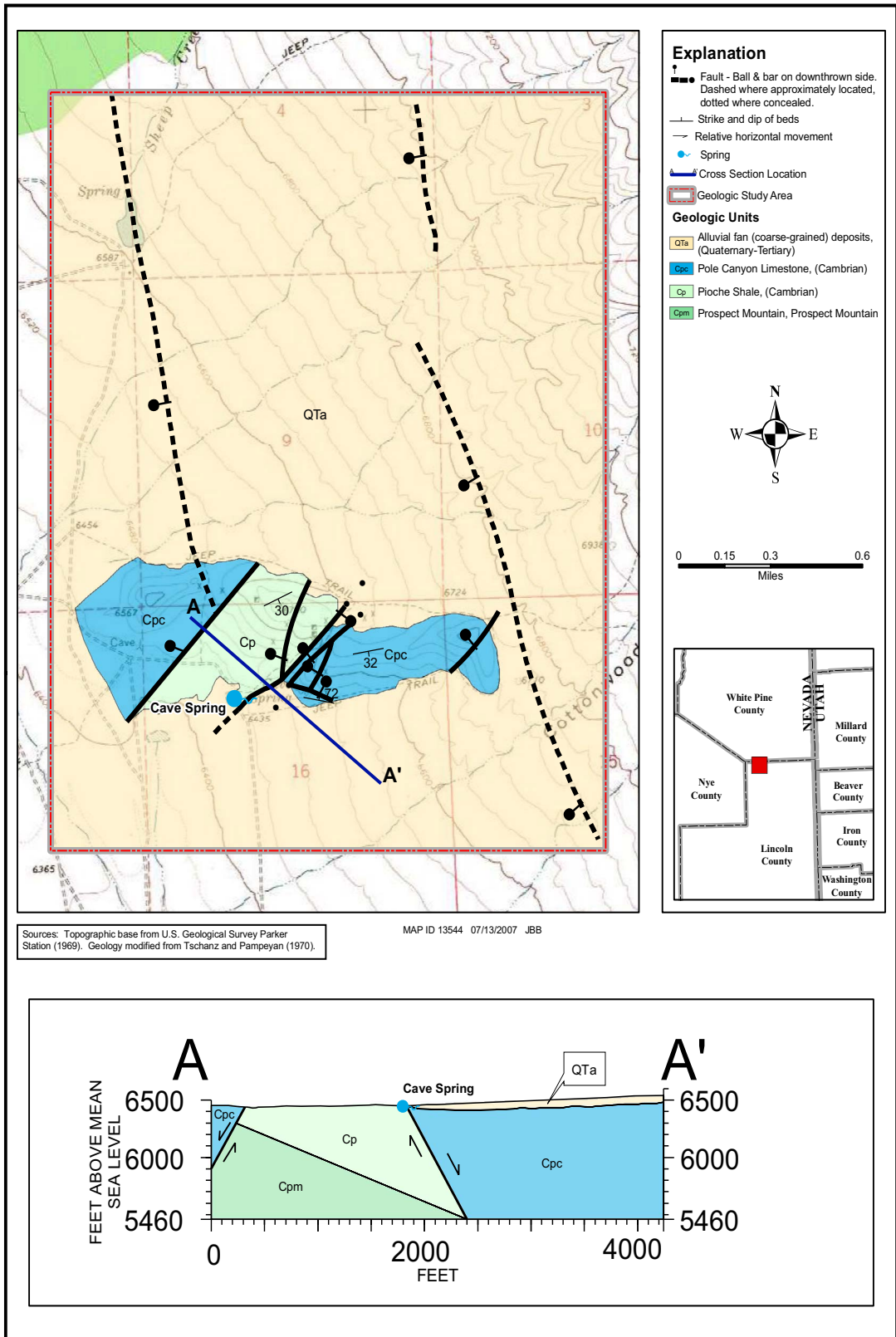






**Figure 3-71**  
**Geologic Map and Cross Section of Ash Springs, Lincoln County, Nevada**





**Figure 3-75**  
**Geologic Map and Cross Section of Cave Spring, Lincoln County, Nevada**