

CONTENTS

- Appendix ES-1 - List of Definitions Nevada Division of Water Planning Water Words Dictionary
- Appendix 3-1 - NDWR Hydrographic Abstract All Active Records within Long Valley
- Appendix 3-2 - NDWR Hydrographic Abstract Water Rights Spreadsheet for Long Valley
- Appendix 3-3 - NDWR Hydrographic Area Summary for Long Valley
- Appendix 3-4 - NDWR Hydrographic Abstract for Long Valley, Manner of Use: Mining and Milling, and Status: Certificate, Decreed, Permit, Reserved, Vested
- Appendix 3-5 - NDWR Hydrographic Abstract for Long Valley, Manner of Use: Stockwater, and Status: Certificate, Decreed, Permit, Reserved, and Vested
- Appendix 3-6 - NDWR Hydrographic Abstract for Long Valley, Manner of Use: Wildlife, and Status: Certificate, Decreed, Permit, Reserved, and Vested
- Appendix 3-7 - NDWR Hydrographic Abstract for Long Valley, Manner of Use: Irrigation, Irrigation-Carey Act, Irrigation -DLE, and Decreed, and Status: Certificate, Decreed, Permit, Reserved, and Vested
- Appendix 3-8 - Long Valley: Mapped Groundwater Irrigation Rights by Township/Range - T.23N., R.58E., MDBM
- Appendix 3-9 - Long Valley: Mapped Spring Irrigation Rights by Township/Range - T.23N., R.58E., MDBM
- Appendix 3-10 - Long Valley: Mapped Spring and Groundwater Irrigation Rights by Township/Range - T.23N., R.58E., MDBM
- Appendix 3-11 - NDWR ET and NIWR Rates for Long Valley
- Appendix 3-12 - NDWR Well-Driller's Log Database for Long Valley
- Appendix 4-1 - NDWR Hydrographic Abstract All Active Records within Jakes Valley
- Appendix 4-2 - NDWR Hydrographic Abstract Water Rights Spreadsheet for Jakes Valley
- Appendix 4-3 - NDWR Hydrographic Area Summary for Jakes Valley

CONTENTS (CONTINUED)

Appendix 4-4 - NDWR Hydrographic Abstract for Jakes Valley, Manner of Use: Domestic, and Status: Certificate, Decreed, Permit, Reserved and Vested

Appendix 4-5 - NDWR Hydrographic Abstract for Jakes Valley, Manner of Use: Stockwater, and Status: Certificate. Decreed, Permit, Reserved, and Vested

Appendix 4-6 - NDWR Hydrographic Abstract for Jakes Valley, Manner of Use: Quasi-Municipal, and Status: Certificate. Decreed, Permit, Reserved, and Vested

Appendix 4-7 - NDWR Hydrographic Abstract for Jakes Valley, Manner of Use: Storage, and Status: Certificate. Decreed, Permit, Reserved, and Vested

Appendix 4-8 - NDWR Hydrographic Abstract for Jakes Valley, Manner of Use: Irrigation, Irrigation-Carey Act, Irrigation -DLE, and Decreed, and Status: Certificate. Decreed, Permit, Reserved, and Vested

Appendix 4-9 - NDWR Well-Driller's Log Database for Jakes Valley

Appendix 5-1 - NDWR Hydrographic Abstract All Active Records within White River Valley

Appendix 5-2 - NDWR Hydrographic Abstract Water Rights Spreadsheet for White River Valley

Appendix 5-3 - NDWR Hydrographic Area Summary for White River Valley

Appendix 5-4 - NDWR Hydrographic Abstract for White River Valley, Manner of Use: Commercial, and Status: Certificate, Decreed, Permit, Reserved, and Vested

Appendix 5-5 - NDWR Hydrographic Abstract for White River Valley, Manner of Use: Domestic, and Status: Certificate, Decreed, Permit, Reserved, and Vested

Appendix 5-6 - NDWR Hydrographic Abstract for White River Valley, Manner of Use: Construction, and Status: Certificate, Decreed, Permit, Reserved, and Vested

Appendix 5-7 - NDWR Hydrographic Abstract for White River Valley, Manner of Use: Municipal and Quasi-Municipal, and Status: Certificate, Decreed, Permit, Reserved, and Vested

Appendix 5-8 - NDWR Hydrographic Abstract for White River Valley, Manner of Use: Stockwater, and Status: Certificate, Decreed, Permit, Reserved, and Vested

Appendix 5-9 - White River Valley Underground Stockwater Rights Combined Duty Analysis

CONTENTS (CONTINUED)

- Appendix 5-10 - NDWR Hydrographic Abstract for White River Valley, Manner of Use: Industrial, and Status: Certificate, Decreed, Permit, Reserved, and Vested
- Appendix 5-11 - NDWR Hydrographic Abstract for White River Valley, Manner of Use: Wildlife, and Status: Certificate, Decreed, Permit, Reserved, and Vested
- Appendix 5-12 - NDWR Hydrographic Abstract for White River Valley, Manner of Use: Recreation, and Status: Certificate, Decreed, Permit, Reserved, and Vested
- Appendix 5-13 - NDWR Hydrographic Abstract for White River Valley, Manner of Use: Power, and Status: Certificate, Decreed, Permit, Reserved, and Vested
- Appendix 5-14 - NDWR Hydrographic Abstract for White River Valley, Manner of Use: Mining and Milling, and Status: Certificate, Decreed, Permit, Reserved, and Vested
- Appendix 5-15 - NDWR Hydrographic Abstract for White River Valley, Manner of Use: Irrigation, Irrigation-Carey Act, and Irrigation-DLE and Status: Certificate, Decreed, Permit, Reserved, and Vested
- Appendix 5-16 - White River Valley: Place of Use of Permitted and Certificated Groundwater Rights (Un-Sorted)
- Appendix 5-17 - White River Valley: Place of Use of Permitted and Certified Groundwater Rights (Sorted)
- Appendix 5-18 - White River Valley: Mapped Groundwater Irrigation Rights by Township/Range - T.5N., R.60E., MDBM
- Appendix 5-19 - White River Valley: Mapped Groundwater Irrigation Rights by Township/Range - T.12N., R.60E., MDBM
- Appendix 5-20 - White River Valley: Mapped Groundwater Irrigation Rights by Township/Range - T.13N., R.60E., MDBM
- Appendix 5-21 - White River Valley: Mapped Groundwater Irrigation Rights by Township/Range - T.4N., R.61E., MDBM
- Appendix 5-22 - White River Valley: Mapped Groundwater Irrigation Rights by Township/Range - T.5N., R.61E., MDBM
- Appendix 5-23 - White River Valley: Mapped Groundwater Irrigation Rights by Township/Range - T.6N., R.61E., MDBM

CONTENTS (CONTINUED)

Appendix 5-24 - White River Valley: Mapped Groundwater Irrigation Rights by Township/Range - T.10N., R.61E., MDBM

Appendix 5-25 - White River Valley: Mapped Groundwater Irrigation Rights by Township/Range - T.12N., R.61E., MDBM

Appendix 5-26 - White River Valley: Mapped Groundwater Irrigation Rights by Township/Range - T.13N., R.61E., MDBM

Appendix 5-27 - White River Valley: Mapped Groundwater Irrigation Rights by Township/Range - T.10N., R.62E., MDBM

Appendix 5-28 - White River Valley: Mapped Groundwater Irrigation Rights by Township/Range - T.11N., R.62E., MDBM

Appendix 5-29 - White River Valley: Mapped Groundwater Irrigation Rights by Township/Range - T.12N., R.62E., MDBM

Appendix 5-30 - White River Valley: Mapped Groundwater Irrigation Rights by Township/Range - T.13., R.62E., MDBM

Appendix 5-31 - White River Valley: Supplemental Analysis of Groundwater Irrigation Rights

Appendix 5-32 - White River Valley: Place of Use of Spring Irrigation Rights (Un-Sorted)

Appendix 5-33 - White River Valley: Place of Use of Spring Irrigation Rights (Sorted)

Appendix 5-34 - White River Valley: Mapped Spring Irrigation Rights by Township/Range - T.6N., R.59E., MDBM

Appendix 5-35 - White River Valley: Mapped Spring Irrigation Rights by Township/Range - T.6N., 60E., MDBM

Appendix 5-36 - White River Valley: Mapped Spring Irrigation Rights by Township/Range - T.13N., R.60E., MDBM

Appendix 5-37 - White River Valley: Mapped Spring Irrigation Rights by Township/Range - T.9N., R.61E., and T.9N., R.62E., MDBM

Appendix 5-38 - White River Valley: Mapped Spring Irrigation Rights by Township/Range - T.12N., R.61E., MDBM

CONTENTS (CONTINUED)

- Appendix 5-39 - White River Valley: Mapped Spring Irrigation Rights by Township/Range - T.13N., R.61E., MDBM
- Appendix 5-40 - White River Valley: Mapped Spring Irrigation Rights by Township/Range - T.7N., R.62E., MDBM
- Appendix 5-41 - White River Valley: Mapped Spring Irrigation Rights by Township/Range - T.10N., R.62E., MDBM
- Appendix 5-42 - White River Valley: Mapped Spring Irrigation Rights by Township/Range- T.11N., R.62E., MDBM
- Appendix 5-43 - White River Valley: Mapped Spring Irrigation Rights by Township/Range - T.12N., R.62E., MDBM
- Appendix 5-44 - White River Valley Spring Irrigation Rights Supplemental Analysis
- Appendix 5-45 - White River Valley: Mapped Spring and Groundwater Irrigation Rights by Township/Range- T.13N., R.60E., MDBM
- Appendix 5-46 - White River Valley: Mapped Spring and Groundwater Irrigation Rights by Township/Range- T.12N., R.61E., MDBM
- Appendix 5-47 - White River Valley: Mapped Spring and Groundwater Irrigation Rights by Township/Range- T.13N., R.61E., MDBM
- Appendix 5-48 - White River Valley: Mapped Spring and Groundwater Irrigation Rights by Township/Range T. 10N., R.62E., MDBM
- Appendix 5-49 - White River Valley: Mapped Spring and Groundwater Irrigation Rights by Township/Range T. 11N., R.62E., MDBM
- Appendix 5-50 - White River Valley: Mapped Spring and Groundwater Irrigation Rights by Township/Range T. 12N., R.62E., MDBM
- Appendix 5-51 - White River Valley: Place of Use of Spring and Groundwater Irrigation Rights (Sorted)
- Appendix 5-52 - List of All Groundwater Irrigation Rights and Notes Regarding Supplemental Analysis to Spring Irrigation Rights

CONTENTS (CONTINUED)

- Appendix 5-53 - White River Valley: Place of Use of Surface Water Irrigation Rights (Un-Sorted)
- Appendix 5-54 - White River Valley: Mapped Surface Water Irrigation Rights by Township/Range T.6N., R.59E., MDBM
- Appendix 5-55 - White River Valley: Mapped Surface Water Irrigation Rights by Township/Range T.5N., R.60E., MDBM
- Appendix 5-56 - White River Valley: Mapped Surface Water Irrigation Rights by Township/Range T.12N., R.60E., MDBM
- Appendix 5-57 - White River Valley: Mapped Surface Water Irrigation Rights by Township/Range T.13N., R.60E., MDBM
- Appendix 5-58 - White River Valley: Mapped Surface Water Irrigation Rights by Township/Range T.6N., R.61E., MDBM
- Appendix 5-59 - White River Valley: Mapped Surface Water Irrigation Rights by Township/Range T.10N., R.61E., MDBM and Portions of T.10N., R.62E., MDBM
- Appendix 5-60 - White River Valley: Mapped Surface Water Irrigation Rights by Township/Range T.12N., R.61E., MDBM
- Appendix 5-61 - White River Valley: Mapped Surface Water Irrigation Rights by Township/Range T.13N., R.61E., MDBM
- Appendix 5-62 - White River Valley: Mapped Surface Water Irrigation Rights by Township/Range T.11N., R.62E., MDBM
- Appendix 5-63 - White River Valley: Mapped Surface Water Irrigation Rights by Township/Range T.12N., R.62E., MDBM
- Appendix 5-64 - White River Valley: Mapped Surface Water and Groundwater/Spring Irrigation Rights by Township/Range T.6N., R.59E., MDBM
- Appendix 5-65 - White River Valley: Mapped Surface Water and Groundwater/Spring Irrigation Rights by Township/Range T.5N., R.60E., MDBM
- Appendix 5-66 - White River Valley: Mapped Surface Water and Groundwater/Spring Irrigation Rights by Township/Range T.12N., R.60E., MDBM

CONTENTS (CONTINUED)

- Appendix 5-67 - White River Valley: Mapped Surface Water and Groundwater/Spring Irrigation Rights by Township/Range T.13N., R.60E., MDBM
- Appendix 5-68 - White River Valley: Mapped Surface Water and Groundwater/Spring Irrigation Rights by Township/Range T.6N., R.61E., MDBM
- Appendix 5-69 - White River Valley: Mapped Surface Water and Groundwater/Spring Irrigation Rights by Township/Range T.10N., R.61E., MDBM and Portions of T.10N., R.62E., MDBM
- Appendix 5-70 - White River Valley: Mapped Surface Water and Groundwater/Spring Irrigation Rights by Township/Range T.12N., R.61E., MDBM
- Appendix 5-71 - White River Valley: Mapped Surface Water and Groundwater/Spring Irrigation Rights by Township/Range T.13N., R.61E., MDBM
- Appendix 5-72 - White River Valley: Mapped Surface Water and Groundwater/Spring Irrigation Rights by Township/Range T.11N., R.62E., MDBM
- Appendix 5-73 - White River Valley: Mapped Surface Water and Groundwater/Spring Irrigation Rights by Township/Range T.12N., R.62E., MDBM
- Appendix 5-74 - White River Valley: Place of Use of Groundwater/Spring and Surface Water Irrigation Rights (Sorted)
- Appendix 5-75 - White River Valley: Groundwater/Spring to Surface Water Supplemental Analysis
- Appendix 5-76 - USGS Flow Measurement Data for Water Canyon Creek and White River
- Appendix 5-77 - NDWR ET and NIWR Rates for White River Valley
- Appendix 5-78 - NDWR Well-Driller's Log Database for White River Valley
- Appendix 6-1 - NDWR Hydrographic Abstract Cave Valley
- Appendix 6-2 - NDWR Hydrographic Abstract Water Rights Spreadsheet for Cave Valley
- Appendix 6-3 - Hydrographic Abstract for Cave Valley, Manner of Use: Domestic, and Status: Certificate, Decreed, Permit, Reserved, and Vested
- Appendix 6-4 - NDWR Hydrographic Summary Cave Valley

CONTENTS (CONTINUED)

- Appendix 6-5 - Hydrographic Abstract for Cave Valley, Manner of Use: Stockwater, and Status: Certificate, Decreed, Permit, Reserved, and Vested
- Appendix 6-6 - Hydrographic Abstract for Cave Valley, Manner of Use: Municipal and Quasi-Municipal, and Status: Certificate, Decreed, Permit, Reserved, and Vested
- Appendix 6-7 - Hydrographic Abstract for Cave Valley, Manner of Use: Irrigation, Irrigation-Carey Act, Irrigation-DLE, and Decreed and Status: Certificate, Decreed, Permit, Reserved, and Vested
- Appendix 6-8 - Cave Valley: Mapped Spring Irrigation Rights by Township/Range - T.9N., R.63E., MDBM
- Appendix 6-9 - Cave Valley: Mapped Spring Irrigation Rights by Township/Range - T.9N., R.64E., MDBM
- Appendix 6-10 - Cave Valley: Mapped Surface Water Irrigation Rights by Township/Range - T.9N., R.63E., MDBM
- Appendix 6-11 - Cave Valley: Mapped Surface Water Irrigation Rights by Township/Range - T.9N., R.64E., MDBM
- Appendix 6-12 - Cave Valley: Mapped Spring and Groundwater versus Surface Water Irrigation Rights by Township/Range - T.9N., R.63E., MDBM
- Appendix 6-13 - Cave Valley: Mapped Spring and Groundwater versus Surface Water Irrigation Rights by Township/Range - T.9N., R.64E., MDBM
- Appendix 6-14 - NDWR ET and NIWR Rates for Cave Valley
- Appendix 6-15 - NDWR Well-Driller's Log Database for Cave Valley
- Appendix 7-1 - NDWR Hydrographic Abstract All Active Records within Garden Valley
- Appendix 7-2 - NDWR Hydrographic Abstract Water Rights Spreadsheet for Garden Valley
- Appendix 7-3 - NDWR Hydrographic Area Summary for Garden Valley
- Appendix 7-4 - NDWR Hydrographic Abstract for Garden Valley, Manner of Use: Domestic, and Status: Certificate, Decreed, Permit, Reserved, and Vested

CONTENTS (CONTINUED)

- Appendix 7-5 - Hydrographic Abstract for Garden Valley, Manner of Use: Stockwater, and Status: Certificate, Decreed, Permit, Reserved, and Vested
- Appendix 7-6 - Hydrographic Abstract for Garden Valley, Manner of Use: Industrial, and Status: Certificate, Decreed, Permit, Reserved, and Vested
- Appendix 7-7 - Hydrographic Abstract for Garden Valley, Manner of Use: Irrigation, Irrigation-Carey Act, Irrigation-DLE, and Decreed and Status: Certificate, Decreed, Permit, Reserved, and Vested
- Appendix 7-8 - Garden Valley: Place of Use of Groundwater Irrigation Rights [Un-Sorted]
- Appendix 7-9 - Garden Valley: Place of Use of Groundwater Irrigation Rights [Sorted]
- Appendix 7-10 - Garden Valley: Mapped Groundwater Irrigation Rights by Township/Range - T.2N., R.58E., MDBM
- Appendix 7-11 - Garden Valley: Mapped Groundwater Irrigation Rights by Township/Range - T.3N., R.57E., MDBM
- Appendix 7-12 - Garden Valley: Places of Use of Permitted, Certificated, and Vested Surface Water Rights and Groundwater Rights (Un-Sorted)
- Appendix 7-13 - Garden Valley: Places of Use of Permitted, Certificated, and Vested Surface Water Rights and Groundwater Rights (Sorted)
- Appendix 7-14 - Garden Valley: Mapped Spring and Groundwater Irrigation Rights by Township/Range - T.2N., R.58E., MDBM
- Appendix 7-15 - Garden Valley: Mapped Spring and Groundwater Irrigation Rights by Township/Range - T.3N., R.57E., MDBM
- Appendix 7-16 - NDWR ET and NIWR Rates for Garden Valley
- Appendix 7-17 - NDWR Well-Driller's Log Database for Garden Valley
- Appendix 8-1 - NDWR Hydrographic Abstract All Active Records within Coal Valley
- Appendix 8-2 - NDWR Hydrographic Abstract Water Rights Spreadsheet for Coal Valley
- Appendix 8-3 - NDWR Hydrographic Area Summary for Coal Valley

CONTENTS (CONTINUED)

Appendix 8-4 - NDWR Hydrographic Abstract for Coal Valley, Manner of Use: Stockwater and Status: Certificate, Decreed, Permit, Reserved, and Vested

Appendix 8-5 - NDWR Well-Driller's Log Database for Coal Valley

Appendix 9-1 - NDWR Hydrographic Abstract All Active Records within Pahroc Valley

Appendix 9-2 - NDWR Hydrographic Abstract Water Rights Spreadsheet for Pahroc Valley

Appendix 9-3 - NDWR Hydrographic Area Summary for Pahroc Valley

Appendix 9-4 - NDWR Hydrographic Abstract for Pahroc Valley, Manner of Use: Stockwater and Status: Certificate, Decreed, Permit, Reserved, and Vested

Appendix 9-5 - NDWR Hydrographic Abstract for Pahroc Valley, Manner of Use: Other and Status: Certificate, Decreed, Permit, Reserved, and Vested

Appendix 9-6 - NDWR Well-Driller's Log Database for Pahroc Valley

Appendix 10-1 - NDWR Hydrographic Abstract for Dry Lake Valley

Appendix 10-2 - NDWR Hydrographic Abstract Water Rights Spreadsheet for Dry Lake Valley

Appendix 10-3 - NDWR Hydrographic Abstract for Dry Lake Valley, Manner of Use: Stockwater and Status: Certificate, Decreed, Permit, Reserved, and Vested

Appendix 10-4 - NDWR Hydrographic Summary for Dry Lake Valley

Appendix 10-5 - NDWR Hydrographic Abstract for Dry Lake Valley, Manner of Use: Mining and Milling and Status: Certificate, Decreed, Permit, Reserved, and Vested

Appendix 10-6 - NDWR Hydrographic Abstract for Dry Lake Valley, Manner of Use: Other and Status: Certificate, Decreed, Permit, Reserved, and Vested

Appendix 10-7 - NDWR Hydrographic Abstract for Dry Lake Valley, Manner of Use: Municipal and Quasi-Municipal and Status: Certificate, Decreed, Permit, Reserved, and Vested

Appendix 10-8 - NDWR Hydrographic Abstract for Dry Lake Valley, Manner of Use: Irrigation and Status: Certificate, Decreed, Permit, Reserved, and Vested

Appendix 10-9 - NDWR Well-Driller's Log Database for Dry Lake Valley

CONTENTS (CONTINUED)

- Appendix 11-1 - NDWR Hydrographic Abstract All active records within Pahrnagat Valley
- Appendix 11-2 - NDWR Hydrographic Abstract Water Rights Spreadsheet for Pahrnagat Valley
- Appendix 11-3 - NDWR Hydrographic Area Summary for Pahrnagat Valley
- Appendix 11-4 - NDWR Hydrographic Abstract for Pahrnagat Valley, Manner of use: Commercial, and Status: Certificate, Decreed, Permit, Reserved, and Vested
- Appendix 11-5 - NDWR Hydrographic Abstract for Pahrnagat Valley, Manner of use: Domestic, and Status: Certificate, Decreed, Permit, Reserved, and Vested
- Appendix 11-6 - NDWR Hydrographic Abstract for Pahrnagat Valley, Manner of use: Municipal and Quasi-Municipal, and Status: Certificate, Decreed, Permit, Reserved, and Vested
- Appendix 11-7 - NDWR Hydrographic Abstract for Pahrnagat Valley, Manner of use: Stockwater, and Status: Certificate, Decreed, Permit, Reserved, and Vested
- Appendix 11-8 - NDWR Hydrographic Abstract for Pahrnagat Valley, Manner of use: Wildlife, and Status: Certificate, Decreed, Permit, Reserved, and Vested
- Appendix 11-9 - NDWR Hydrographic Abstract for Pahrnagat Valley, Manner of use: Other, and Status: Certificate, Decreed, Permit, Reserved, and Vested
- Appendix 11-10 - NDWR Hydrographic Abstract for Pahrnagat Valley, Manner of use: Irrigation, Irrigation-Carey Act, Irrigation-DLE, and Decreed, and Status: Certificate, Decreed, Permit, Reserved, and Vested
- Appendix 11-11 - Pahrnagat Valley: Place of Use of Permitted and Certificated Groundwater Rights (Un-sorted)
- Appendix 11-12 - Pahrnagat Valley: Place of Use of Permitted and Certificated Groundwater Rights (Sorted)
- Appendix 11-13 - Pahrnagat Valley: Mapped Groundwater Irrigation Rights by Township/Range - T.3S., R.60E., and T.3S., R.61E., MDBM
- Appendix 11-14 - Pahrnagat Valley: Mapped Groundwater Irrigation Rights by Township/Range - T.4S., R.60E., MDBM

CONTENTS (CONTINUED)

- Appendix 11-15 - Pahrnagat Valley: Mapped Groundwater Irrigation Rights by Township/Range - T.5S., R.60E., MDBM
- Appendix 11-16 - Pahrnagat Valley: Mapped Groundwater Irrigation Rights by Township/Range - T.6S., R.61E., MDBM
- Appendix 11-17 - Pahrnagat Valley: Mapped Groundwater Irrigation Rights by Township/Range - T.7S., R.61E., MDBM
- Appendix 11-18 - Pahrnagat Valley: Supplemental Analysis of Groundwater Irrigation Rights
- Appendix 11-19 - Pahrnagat Valley: Place of Use of Spring Irrigation Rights (Un-sorted)
- Appendix 11-20 - Pahrnagat Valley: Place of Use of Spring Irrigation Rights (Sorted)
- Appendix 11-21 - Pahrnagat Valley: Mapped Spring Irrigation Rights by Township/Range - T.4S., R.60E., MDBM
- Appendix 11-22 - Pahrnagat Valley: Mapped Spring Irrigation Rights by Township/Range - T.5S., R.60E., MDBM
- Appendix 11-23 - Pahrnagat Valley: Mapped Spring Irrigation Rights by Township/Range - T.6S., R.60E., MDBM
- Appendix 11-24 - Pahrnagat Valley: Mapped Spring Irrigation Rights by Township/Range - T.6S., R.61E., MDBM
- Appendix 11-25 - Pahrnagat Valley: Mapped Spring Irrigation Rights by Township/Range - T.7S., R.61E., MDBM
- Appendix 11-26 - Pahrnagat Valley: Mapped Spring Irrigation Rights by Township/Range - T.8S., R.61E., MDBM
- Appendix 11-27 - Pahrnagat Valley: Mapped Spring Irrigation Rights by Township/Range - T.8S., R.62E., MDBM
- Appendix 11-28 - Supplemental Analysis of Pahrnagat Valley Spring Irrigation Rights
- Appendix 11-29 - Pahrnagat Valley: Mapped Spring and Groundwater Irrigation Rights by Township/Range T. 4S., R.60E., MDBM

CONTENTS (CONTINUED)

- Appendix 11-30 - Pahrnagat Valley: Mapped Spring and Groundwater Irrigation Rights by Township/Range T. 5S., R.60E., MDBM
- Appendix 11-31 - Pahrnagat Valley: Mapped Spring and Groundwater Irrigation Rights by Township/Range T. 6S., R.61E., MDBM
- Appendix 11-32 - Pahrnagat Valley: Mapped Spring and Groundwater Irrigation Rights by Township/Range T. 7S., R.61E., MDBM
- Appendix 11-33 - Pahrnagat Valley: Place of Use of Spring and Groundwater Irrigation Rights (Sorted)
- Appendix 11-34 - Pahrnagat Valley: Supplemental Analysis of Groundwater and Spring Irrigation Rights
- Appendix 11-35 - NDWR ET and NIWR Rates for Pahrnagat Valley
- Appendix 11-36 - NDWR Well-Driller's Log database for Pahrnagat Valley
- Appendix 12-1 - NDWR Hydrographic Abstract for Delamar Valley
- Appendix 12-2 - NDWR Hydrographic Abstract Water Rights Spreadsheet for Delamar Valley
- Appendix 12-3 - Hydrographic Abstract for Delamar Valley, Manner of Use: Stockwater, and Status: Certificate, Decreed, Permit, Reserved, and Vested
- Appendix 12-4 - NDWR Hydrographic Area Summary for Delamar Valley
- Appendix 12-5 - Hydrographic Abstract for Delamar Valley, Manner of Use: Domestic, and Status: Certificate, Decreed, Permit, Reserved, and Vested
- Appendix 12-6 - Hydrographic Abstract for Delamar Valley, Manner of Use: Mining and Milling, and Status: Certificate, Decreed, Permit, Reserved, and Vested
- Appendix 12-7 - Hydrographic Abstract for Delamar Valley, Manner of Use: Other, and Status: Certificate, Decreed, Permit, Reserved, and Vested
- Appendix 12-8 - Hydrographic Abstract for Delamar Valley, Manner of Use: Municipal and Quasi-Municipal, and Status: Certificate, Decreed, Permit, Reserved, and Vested

CONTENTS (CONTINUED)

Appendix 12-9 - Hydrographic Abstract for Delamar Valley, Manner of Use: Irrigation, Irrigation - Carey Act, Irrigation - DLE, and Decreed; and Status: Certificate, Decreed, Permit, Reserved, and Vested

Appendix 12-10 - NDWR Well-Driller's Log Database for Delamar Valley

Appendix 13-1 - NDWR Hydrographic Abstract - All Active Records within Kane Springs Valley

Appendix 13-2 - NDWR Hydrographic Abstract Water Rights Spreadsheet for Kane Springs Valley

Appendix 13-3 - NDWR Hydrographic Area Summary for Kane Springs Valley

Appendix 13-4 - NDWR Hydrographic Abstract for Kane Springs Valley, Manner of Use: Municipal and Quasi-Municipal, and Status: Certificate, Decreed, Permit, Reserved, and Vested

Appendix 13-5 - NDWR Hydrographic Abstract for Kane Springs Valley, Manner of Use: Stockwater, and Status: Certificate, Decreed, Permit, Reserved, and Vested

Appendix 13-6 - NDWR Well-Driller's Log Database for Kane Springs Valley

Appendix ES-1

List of Definitions
Nevada Division of Water Planning
Water Words Dictionary

LIST OF DEFINITIONS

The following definitions were obtained from the Nevada Division of Water Planning *Water Words Dictionary*. Please see <http://water.nv.gov/WaterPlanDictionary.aspx> for further information.

Application, Water Right — An official request for permission to develop a source of water or to change an existing water right; includes a description of the proposed project, a map of the project, and a legal description of the property involved. The application for a water right will typically consist of the following information:

- [1] the total amount of water to be diverted or pumped;
- [2] the rate of flow (diversion);
- [3] the point of diversion or pumpage;
- [4] the point or place of use;
- [5] the manner of (beneficial) use; and
- [6] the period of use (continuous pumpage, seasonal diversion, etc.).

The application process is the first step in a process of obtaining a certificate of use or a Perfected Water Right. This process includes:

- [1] the filing of the application, which establishes the priority date for appropriation purposes;
- [2] the permit which is issued by the State Engineer or other approving authority;
- [3] the proof of completion which is filed by the applicant;
- [4] the proof of beneficial use which is also filed by the applicant; and
- [5] the certificate or perfected water right which is issued by the State Engineer or other approving authority.

Certificated Water Right — The right granted by a state water agency to use either surface or ground water. Also see Application, Water Right and Vested Water Right.

Certificated Water Right [Nevada] — The right to put surface or ground water to beneficial use that is identified by a recorded document issued by the Nevada State Engineer after satisfactory proof of “perfection of application” for a permitted water right has been filed in accordance with Nevada Revised Statutes Chapter 533.

Consumptive (Water) Use — (1) A use which lessens the amount of water available for another use (e.g., water that is used for development and growth of plant tissue or consumed by humans or animals). (2) A use of water that renders it no longer available because it has been evaporated, transpired by plants, incorporated into products or crops, consumed by people or livestock, or otherwise removed from water supplies. (3) The portion of water withdrawn from a surface or groundwater source that is consumed for a particular use (e.g., irrigation, domestic needs, and

industry), and does not return to its original source or another body of water. The terms Consumptive Use and Nonconsumptive Use are traditionally associated with water rights and water use studies, but they are not completely definitive. No typical consumptive use is 100 percent efficient; there is always some return flow associated with such use either in the form of a return to surface flows or as a ground water recharge. Nor are typically nonconsumptive uses of water entirely nonconsumptive. There are evaporation losses, for instance, associated with maintaining a reservoir at a specified elevation to support fish, recreation, or hydropower, and there are conveyance losses associated with maintaining a minimum streamflow in a river, diversion canal, or irrigation ditch.

Consumptive Water Use, Irrigation — The quantity of water that is absorbed by the crop and transpired or used directly in the building of plant tissue, together with that evaporated from the cropped area. Does not include runoff or deep percolation in support of the Crop Leaching Requirement.

Consumptive Water Use, Net — The consumptive use decreased by the estimated contribution by rainfall toward the production of irrigated crops. Net consumptive use is sometimes referred to as the Crop Irrigation Requirement.

Consumptive Water Use Requirement (Crop) — The annual irrigation consumptive use expressed in feet or acre-feet per acre.

Crop Consumptive Use (Crop Requirement) — Often called Evapotranspiration. The amount of water used by vegetative growth of a given area by transpiration and that evaporated from adjacent soil or intercepted precipitation on the plant foliage in any specified time (acre-feet/acre).

Crop Irrigation Requirement — The amount of irrigation water in acre-feet per acre required by the crop; it is the difference between Crop Consumptive Use, or Crop Requirement, and the effective precipitation for plant growth. To this amount the following items, as applicable, are added:

- (1) irrigation applied prior to crop growth;
- (2) water required for leaching;
- (3) miscellaneous requirements of germination, frost protection, plant cooling, etc.; and
- (4) the decrease in soil moisture should be subtracted.

Decreed Rights (Water) — Water rights determined by court decree.

Duty (of Water) — (1) The total volume of water per year that may be diverted under a vested water right. (2) The total volume of irrigation water required for irrigation in order to mature a particular type of crop. In stating the duty, the crop, and usually the location of the land in question, as well as the type of soil, should be specified. It also includes consumptive use, evaporation and seepage from on-farm ditches and canals, and the water that is eventually returned to streams by percolation and surface runoff. Also see Alpine Decree [Nevada], Orr Ditch Decree [Nevada], Bench Lands [Nevada], and Bottom Lands [Nevada] for additional information and examples of specific water duties.

Evapotranspiration (ET) — (1) The process by which plants take in water through their roots and then give it off through the leaves as a by-product of respiration; the loss of water to the atmosphere from the earth's surface by evaporation and by transpiration through plants. (2) The quantity of water transpired (given off), retained in plant tissues, and evaporated from plant tissues and surrounding soil surfaces. (3) The sum of Evaporation and Transpiration from a unit land area. (4) The combined processes by which water is transferred from the earth surface to the atmosphere; evaporation of liquid or solid water plus transpiration from plants. (5) The combined evaporative-type processes, including evaporation, interception, and transpiration, usually applied to biological systems. Evapotranspiration occurs through evaporation of water from the surface, evaporation from the capillary fringe of the groundwater table, and the transpiration of groundwater by plants (Phreatophytes) whose roots tap the capillary fringe of the groundwater table. The sum of evaporation plus transpiration.

Ground Water, also Groundwater — (1) Generally, all subsurface water as distinct from Surface Water; specifically, the part that is in the saturated zone of a defined aquifer. (2) Water that flows or seeps downward and saturates soil or rock, supplying springs and wells. The upper level of the saturate zone is called the Water Table. (3) Water stored underground in rock crevices and in the pores of geologic materials that make up the earth's crust. Ground water lies under the surface in the ground's Zone of Saturation, and is also referred to as Phreatic Water.

Hydrographic Area [Nevada] — The 232 subdivisions (256 Hydrographic Areas and Hydrographic Sub-Areas) of the 14 Nevada Hydrographic Regions as defined by the State Engineer's Office, Department of Conservation and Natural Resources, Division of Water Resources. Primarily these are sub-drainage systems within the 14 major drainage basins. Hydrographic areas (valleys) may be further subdivided into hydrographic sub-areas based on unique hydrologic characteristics (e.g., differences in surface flows) within a given valley or area. [A listing of Nevada's Hydrographic Regions, Areas and Sub-Areas is presented in Appendix A-1 (hydrographic regions, areas and sub-areas), Appendix A-2 (listed sequentially by area number) Appendix A-3 (listed alphabetically by area name), and Appendix A-4 (listed alphabetically by principal Nevada county(ies) in which located).]

Hydrographic Region [Nevada] — Nevada has been divided into 14 hydrographic regions or basins, which are now used by the Nevada Division of Water Resources, Department of Conservation and Natural Resources, and the U.S. Geological Survey (USGS) to compile information pertaining to water resources and water use. These regions are also further subdivided into 232 Hydrographic Areas (256 Hydrographic Areas and Sub-Areas, combined) for more detailed study. See Basins [Nevada], for a complete listing and description of Nevada's 14 Hydrographic Regions.

Net Consumptive Use — The Consumptive Use decreased by the estimated contribution by rainfall toward the production of irrigated crops. Net consumptive use is sometimes called the Crop Irrigation Requirement.

Perennial Yield (Ground Water) — The amount of usable water of a ground water reservoir that can be withdrawn and consumed economically each year for an indefinite period of time. It cannot exceed the sum of the Natural Recharge, the Artificial (or Induced) Recharge, and the Incidental Recharge without causing depletion of the groundwater reservoir. Also referred to as Safe Yield.

Perfected Water Right — (1) A completed or fully executed water right. A water right is said to have been perfected when all terms and conditions associated with it have been fully accomplished, e.g., the diversion has been effected and the water applied to beneficial use. (2) A water right to which the owner has applied for and obtained a permit, has complied with the conditions of the permit, and has obtained a license or certification of appropriation. (3) A water right which indicates that the uses anticipated by an applicant, and made under permit, were made for Beneficial Use. Usually it is irrevocable unless voluntarily canceled or forfeited due to several consecutive years of nonuse. Also referred to as a Certified Water Right. Also see Appropriation Doctrine.

Permit — (1) (Water Right) A written document which grants authority to take unused water and put it to Beneficial Use. If all requirements of the permit are satisfied, then the permit for water appropriation can mature into a license or Perfected Water Right. (2) (Discharge) A legally binding document issued by a state or federal permit agency to the owner or manager of a point source discharge. The permit document contains a schedule of compliance requiring the permit holder to achieve a specified standard or limitation (by constructing treatment facilities or modifying plant processes) by a specified date. Permit documents typically specify monitoring and reporting requirements to be conducted by the applicant as well as the maximum time period over which the permit is valid. Also see Application, Water Right.

Permitted Water Right [Nevada] — The right to put surface or groundwater to beneficial use that is identified by a document issued by the Nevada State Engineer prior to the filing of satisfactory proof of “perfection of application” in accordance with Nevada Revised Statutes Chapter 533. If proof of beneficial use is accepted by the State Engineer, then the water right permit can be converted into a Certificated Water Right. If proof of beneficial use is not made to or accepted by the State Engineer, then the right to claim title to the water may cease. Also see Application, Water Right.

Place of Use — The specific location, typically documented in a water right permit, where water is applied or used. A water user cannot use water at another location without transferring the right or obtaining a new right.

Point of Diversion — The point from which water is diverted from a source.

Point(s) of Diversion — Broadly, the point(s) specified in a water right permit from which water is diverted from a source. Also refers to a river, stream, canal, or reservoir where irrigation water is diverted into an irrigation project.

Proof of Beneficial Use — A part of the water right application and permitting process which documents that the water permitted for use has been applied to Beneficial Use. Generally, this process is followed by the issuance of the water right certificate (Perfected Water Right).

Ready for Action – This is a State of Nevada Division of Water Resources application status. Ready for Action are applications which have been processed by NDWR, have not been protested and have not been permitted to date. This definition is from a verbal discussion with NDWR employees.

Ready for Action (Protested) – This is a State of Nevada Division of Water Resources application status. Ready for Action are applications which have been processed by NDWR, have been protested

and have not been permitted to date. This definition is from a verbal discussion with NDWR employees.

Reserved Water Rights (Federal) — (1) A category of federal water rights, created by federal law and recognized by judicial decision. These rights are created when the federal government withdraws land from the public domain to establish a federal reservation such as a national park, forest, or Indian reservation. By this action, the government is held to have reserved water rights sufficient for the primary purpose for which the land was withdrawn. (2) This class of water rights is a judicial creation derived from *Winters v. United States* (207 U.S. 564, 1907) and subsequent federal case law, which collectively hold that when the federal government withdraws land from general use and reserves it for a specific purpose, the federal government by implication reserves the minimum amount of water unappropriated at the time the land was withdrawn or reserved to accomplish the primary purpose of the reservation. Federal reserved water rights may be claimed when Congress has by statute withdrawn lands from the public domain for a particular federal purpose or where the President has withdrawn lands from the public domain for a particular federal purpose pursuant to congressional authorization. The right to such water is not lost by nonuse, and its priority date is the date the land was set aside. Also see *Winters Rights (Decision)*, *Reservation Doctrine*, *Reserved Rights Doctrine*, and *Winters Doctrine (or Winters Rights)*, and *Water Law [Federal]*.

Spring (Water) — (1) A concentrated discharge of ground water coming out at the surface as flowing water; a place where the water table crops out at the surface of the ground and where water flows out more or less continuously. (2) A place where ground water flows naturally from a rock or the soil into the land surface or into a body of surface water. Its occurrence depends on the nature and relationship of rocks, especially permeable and impermeable strata, on the position of the water table, and on the topography.

Stream — A general term for a body of flowing water; natural water course containing water at least part of the year. In Hydrology, the term is generally applied to the water flowing in a natural channel as distinct from a canal. More generally, as in the term *Stream Gaging*, it is applied to the water flowing in any channel, natural or artificial. Some classifications of streams include, in relation to time:

- [1] *Ephemeral Streams* — Streams which flow only in direct response to precipitation and whose channel is at all times above the water table.
- [2] *Intermittent or Seasonal Streams* — Streams which flow only at certain times of the year when it receives water from springs, rainfall, or from surface sources such as melting snow.
- [3] *Perennial Streams* — Streams which flow continuously. And, in relation to ground water.
- [4] *Gaining Streams* — Streams or a reach of a stream that receive water from the zone of saturation. Also referred to as an *Effluent Stream*.
- [5] *Insulated Streams* — Streams or a reach of a stream that neither contribute water to the zone of saturation nor receive water from it. Such streams are separated from the zones of saturation by an impermeable bed.
- [6] *Losing Streams* — Streams or a reach of a stream that contribute water to the zone of saturation. Also referred to as an *Influent Stream*.
- [7] *Perched Streams* — Perched streams are either losing streams or insulated streams that are separated from the underlying ground water by a zone of aeration.

Supplemental Sources — When irrigation water supplies are obtained from more than one source, the source furnishing the principal supply is commonly designated the primary source, and the sources furnishing the additional supplies, the supplemental sources.

Vested Water Right — (1) The water right to use either surface or ground water acquired through more or less continual beneficial use prior to the enactment of water law pertaining to the source of the water. These claims become final through Adjudication. (2) A fully executed or finalized appropriative right to use the waters of a state for a beneficial purpose. Also see Certificated Water Right and Perfected Water Right.

Water Right — (1) The legal right to use a specific quantity of water, on a specific time schedule, at a specific place, and for a specific purpose. (2) A legally-protected right, granted by law, to take possession of water occurring in a water supply and to put it to Beneficial Use. (3) A legal right to divert state waters for a beneficial purpose.

Appendix 3-1

**NDWR Hydrographic Abstract
All Active Records within Long Valley**

Hydrographic Abstracts

Hydrographic Abstract Report

Selection Criteria: WHERE owner_type IN ('C','B') AND ms.Basin IN ('175') AND ms.app_status IN ('CER', 'DEC', 'PER', 'RES', 'VST')

Run Date: 4/21/2017 7:50:28 AM

Basin	App	Change of App	Cert	Filing Date	Status	Source	POINT OF DIVERSION			Div Rate (CFS)	Manner of Use	Sup?	Priority Date	Annual Duty	County	Owner of Record		
							Qtr-Qtr	Qtr	SEC								TWN	RNG
175	11638		3507	7/22/1946	CER	SPR	SE	NE	22	24N	58E	0.003	STK		7/22/1946	1.32	WP	ROSENLUND, RAYMOND G.
175	14618		4452	11/12/1952	CER	UG	NE	SW	31	21N	59E	0.031	STK		11/12/1952	3.81	WP	KG MINING (BALD MOUNTAIN) INC.
175	14677		4454	12/15/1952	CER	SPR	SE	NW	31	19N	59E	0.005	STK		12/15/1952	1.41	WP	JOHN UHALDE & CO.
175	17784		5203	1/5/1959	CER	UG	NE	SW	03	23N	59E	0.062	STK		1/5/1959	20.01	WP	KG MINING (BALD MOUNTAIN) INC.
175	19024		5956	7/15/1960	CER	UG	NE	SW	01	25N	59E	0.002	STK		7/15/1960	0.74	WP	GARDNER, RAYMOND
175	2337		121	2/15/1912	CER	SPR	NE	NW	08	21N	57E	0.025	STK	Y	2/15/1912	9.76	WP	KG MINING (BALD MOUNTAIN) INC.
175	2338		122	2/15/1912	CER	SPR	NE	NW	06	21N	57E	0.025	STK	Y	2/15/1912	10.04	WP	KG MINING (BALD MOUNTAIN) INC.
175	2339		123	2/15/1912	CER	SPR	SE	NE	32	22N	57E	0.025	STK	Y	2/15/1912	18.11	WP	KG MINING (BALD MOUNTAIN) INC.
175	2340		124	2/15/1912	CER	SPR	SE	NE	01	21N	56E	0.025	STK	Y	2/15/1912	9.70	WP	KG MINING (BALD MOUNTAIN) INC.
175	3030		384	7/8/1914	CER	SPR	NE	NE	32	24N	58E	0.01	STK	Y	7/8/1914	7.24	WP	GOICHECHEA, JULIAN
175	35797		11603	8/23/1978	CER	SPR	SW	SW	25	23N	58E	0.2	IRR		8/23/1978	30.08	WP	KG MINING (BALD MOUNTAIN) INC.
175	43695		11212	5/8/1981	CER	UG	NE	NE	34	22N	58E	0.031	STK		5/8/1981	22.43	WP	KG MINING (BALD MOUNTAIN) INC.
175	43696		11213	5/8/1981	CER	UG	NE	SW	05	21N	59E	0.031	STK		5/8/1981	22.43	WP	KG MINING (BALD MOUNTAIN) INC.
175	5020		593	4/25/1918	CER	SPR	SW	NW	23	23N	59E	0.025	STK		4/25/1918	23.79	WP	HAGAR, HENRY
175	51099		14469	7/9/1987	CER	UG	SE	SW	33	19N	58E	2	MM		1/12/1990	403.07	WP	ALTA GOLD COMPANY
175	5235		578	8/28/1918	CER	SPR	SW	SE	24	19N	59E	0.015	STK	Y	8/28/1918	4.51	WP	JOHN UHALDE & CO.
175	5323		988	11/27/1918	CER	SPR	NE	NE	05	21N	57E	0.025	STK	Y	11/27/1918	9.13	WP	KG MINING (BALD MOUNTAIN) INC.
175	5324		989	11/27/1918	CER	SPR	NE	NE	32	22N	57E	0.025	STK	Y	11/27/1918	9.13	WP	KG MINING (BALD MOUNTAIN) INC.
175	5326		991	11/27/1918	CER	SPR	NW	SW	33	22N	57E	0.025	STK	Y	11/27/1918	9.13	WP	KG MINING (BALD MOUNTAIN) INC.

Selection Criteria: WHERE owner_type IN ('C','B') AND ms.Basin IN ('175') AND ms.app_status IN ('CER', 'DEC', 'PER', 'RES', 'VST')


Run Date: 4/21/2017 7:50:28 AM

Basin	App	Change of App	Cert	Filing Date	Status	Source	POINT OF DIVERSION			Div Rate (CFS)	Manner of Use	Sup?	Priority Date	Annual Duty	County	Owner of Record		
							Qtr-Qtr	Qtr	SEC								TWN	RNG
175	5327		992	11/27/1918	CER	SPR	SW	NE	29	22N	57E	0.025	STK	Y	11/27/1918	9.13	WP	KG MINING (BALD MOUNTAIN) INC.
175	54181		13531	11/20/1989	CER	UG	SW	SE	28	23N	59E	0.05	STK		1/9/1992	35.84	WP	BLM
175	5529		646	6/7/1919	CER	SPR	NW	SW	22	24N	58E	0.013	STK	Y	6/7/1919	4.33	WP	ROSENLUND, RAYMOND G.
175	55496			12/3/1990	PER	UG	SE	NE	35	22N	57E	1.5	MM	Y	10/3/1978	1086.39	WP	KG MINING (BALD MOUNTAIN) INC.
175	56034			3/21/1991	PER	UG	SW	SE	24	21N	57E	1	MM	Y	3/21/1991	304.13	WP	KG MINING (BALD MOUNTAIN) INC.
175	56035			3/21/1991	PER	UG	SW	SE	24	21N	57E	1	MM	Y	3/21/1991	169.4	WP	KG MINING (BALD MOUNTAIN) INC.
175	56036			3/21/1991	PER	UG	SW	SE	24	21N	57E	1	MM	Y	3/21/1991	169.40	WP	KG MINING (BALD MOUNTAIN) INC.
175	5703		791	9/2/1919	CER	SPR	SE	NW	11	25N	60E	0.025	STK		9/2/1919	2.24	WP	P. ETCHEPARE CO.
175	5704		792	9/2/1919	CER	SPR	SW	SW	11	25N	60E	0.013	STK	Y	9/2/1919	7.49	WP	P. ETCHEPARE CO.
175	5706		793	9/2/1919	CER	SPR	SE	SW	35	25N	60E	0.025	STK	Y	9/2/1919	7.49	WP	P. ETCHEPARE CO.
175	6129		787	5/17/1920	CER	SPR	SE	NE	19	19N	58E	0.002	STK		5/17/1920	1.01	WP	SABALA, D.D.
175	6130		788	5/17/1920	CER	SPR	SW	SW	20	19N	58E	0.0043	STK		5/17/1920	1.96	WP	SABALA, D.D.
175	62956			3/26/1997	PER	UG	NW	NW	36	23N	58E	2	IRR		3/26/1997	480	WP	KG MINING (BALD MOUNTAIN) INC.
175	7019		1704	12/12/1923	CER	UG	NW	SW	07	21N	58E	0.03	STK		12/12/1923	22.40	WP	KG MINING (BALD MOUNTAIN) INC.
175	7020		1502	12/12/1923	CER	UG	NW	NE	28	22N	59E	0.019	STK		12/12/1923	3.90	WP	KG MINING (BALD MOUNTAIN) INC.
175	7467		1516	8/5/1925	CER	SPR	SE	NW	33	19N	59E	0.003	STK	Y	8/5/1925	2.18	WP	JOHN UHALDE & CO.
175	7468		1920	8/5/1925	CER	SPR	NW	SW	33	19N	59E	0.003	STK	Y	8/5/1925	2.18	WP	JOHN UHALDE & CO.
175	78814		18802	8/10/2009	CER	SPR	NE	NW	12	25N	60E	0.02	WLD		8/10/2009	11.6	WP	BLM
175	7927		1705	11/10/1926	CER	UG	NE	SE	18	21N	59E	0.05	STK		11/10/1926	23.94	WP	KG MINING (BALD MOUNTAIN) INC.
175	7928		1706	11/10/1926	CER	UG	NW	NW	35	21N	58E	0.03	STK		11/10/1926	15.96	WP	KG MINING (BALD MOUNTAIN) INC.
175	83105			9/17/2013	PER	UG	SW	SW	29	24N	58E	2	MM	Y	9/23/1991	1448.52	WP	KG MINING (BALD MOUNTAIN) INC.
175	83106			9/17/2013	PER	UG	SW	SW	29	24N	58E	1	MM	Y	10/29/1991	723.97	WP	KG MINING (BALD MOUNTAIN) INC.
175	83107			9/17/2013	PER	UG	SW	SW	29	24N	58E	1	MM	Y	10/29/1991	723.97	WP	KG MINING (BALD MOUNTAIN) INC.

Selection Criteria: WHERE owner_type IN ('C','B') AND ms.Basin IN ('175') AND ms.app_status IN ('CER', 'DEC', 'PER', 'RES', 'VST')

Run Date: 4/21/2017 7:50:28 AM

Basin	App	Change of App	Cert	Filing Date	Status	Source	POINT OF DIVERSION			Div Rate (CFS)	Manner of Use	Sup?	Priority Date	Annual Duty	County	Owner of Record		
							Qtr-Qtr	Qtr	SEC								TWN	RNG
175	8595		2330	6/25/1928	CER	SPR	SW	SE	24	22N	59E	0.025	STK		6/25/1928	17.92	WP	JOHN UHALDE & CO.
175	9350		4242	10/12/1930	CER	UG	NW	SE	10	21N	58E	0.031	STK	Y	10/12/1930	22.40	WP	KG MINING (BALD MOUNTAIN) INC.
175	9368		3904	11/5/1930	CER	UG	SW	SW	32	21N	58E	0.028	STK	Y	11/5/1930	8.44	WP	KG MINING (BALD MOUNTAIN) INC.
175	9369		2579	11/6/1930	CER	UG	NE	SW	08	20N	58E	0.031	STK	Y	11/6/1930	22.40	WP	KG MINING (BALD MOUNTAIN) INC.
175	9386		2578	11/25/1930	CER	UG	NE	NE	14	20N	58E	0.031	STK	Y	11/25/1930	22.40	WP	KG MINING (BALD MOUNTAIN) INC.
175	9430		2919	3/18/1931	CER	UG	SE	SE	21	22N	58E	0.032	STK	Y	3/18/1931	22.40	WP	KG MINING (BALD MOUNTAIN) INC.
175	V10518			5/22/2014	VST	SPR	SE	NE	19	19N	58E	0.022	STK		1/1/1904	0	WP	KG MINING (BALD MOUNTAIN) INC.



Appendix 3-2

**NDWR Hydrographic Abstract
Water Rights Spreadsheet for Long Valley**



Application	Cert	Status	Source	Type of Use	Priority Date	Owner of Record
11638	3507	CER	SPR	STK	7/22/1946	ROSENLUND, RAYMOND G.
14618	4452	CER	UG	STK	11/12/1952	KG MINING (BALD MOUNTAIN) INC.
14677	4454	CER	SPR	STK	12/15/1952	JOHN UHALDE & CO.
17784	5203	CER	UG	STK	1/5/1959	KG MINING (BALD MOUNTAIN) INC.
19024	5956	CER	UG	STK	7/15/1960	GARDNER, RAYMOND
2337	121	CER	SPR	STK	2/15/1912	KG MINING (BALD MOUNTAIN) INC.
2338	122	CER	SPR	STK	2/15/1912	KG MINING (BALD MOUNTAIN) INC.
2339	123	CER	SPR	STK	2/15/1912	KG MINING (BALD MOUNTAIN) INC.
2340	124	CER	SPR	STK	2/15/1912	KG MINING (BALD MOUNTAIN) INC.
3030	384	CER	SPR	STK	7/8/1914	GOICHECHEA, JULIAN
35797	11603	CER	SPR	IRR	8/23/1978	KG MINING (BALD MOUNTAIN) INC.
43695	11212	CER	UG	STK	5/8/1981	KG MINING (BALD MOUNTAIN) INC.
43696	11213	CER	UG	STK	5/8/1981	KG MINING (BALD MOUNTAIN) INC.
5020	593	CER	SPR	STK	4/25/1918	HAGAR, HENRY
51099	14469	CER	UG	MM	1/12/1990	ALTA GOLD COMPANY
5235	578	CER	SPR	STK	8/28/1918	JOHN UHALDE & CO.
5323	988	CER	SPR	STK	11/27/1918	KG MINING (BALD MOUNTAIN) INC.
5324	989	CER	SPR	STK	11/27/1918	KG MINING (BALD MOUNTAIN) INC.
5326	991	CER	SPR	STK	11/27/1918	KG MINING (BALD MOUNTAIN) INC.
5327	992	CER	SPR	STK	11/27/1918	KG MINING (BALD MOUNTAIN) INC.
54181	13531	CER	UG	STK	1/9/1992	BLM
5529	646	CER	SPR	STK	6/7/1919	ROSENLUND, RAYMOND G.
55496		PER	UG	MM	10/3/1978	KG MINING (BALD MOUNTAIN) INC.
56034		PER	UG	MM	3/21/1991	KG MINING (BALD MOUNTAIN) INC.
56035		PER	UG	MM	3/21/1991	KG MINING (BALD MOUNTAIN) INC.
56036		PER	UG	MM	3/21/1991	KG MINING (BALD MOUNTAIN) INC.
5703	791	CER	SPR	STK	9/2/1919	P. ETCHEPARE CO.
5704	792	CER	SPR	STK	9/2/1919	P. ETCHEPARE CO.
5706	793	CER	SPR	STK	9/2/1919	P. ETCHEPARE CO.
6129	787	CER	SPR	STK	5/17/1920	SABALA, D.D.
6130	788	CER	SPR	STK	5/17/1920	SABALA, D.D.
62956		PER	UG	IRR	3/26/1997	KG MINING (BALD MOUNTAIN) INC.
64061		PER	UG	MM	9/23/1991	KG MINING (BALD MOUNTAIN) INC.
7019	1704	CER	UG	STK	12/12/1923	KG MINING (BALD MOUNTAIN) INC.
7020	1502	CER	UG	STK	12/12/1923	KG MINING (BALD MOUNTAIN) INC.
70239		PER	UG	MM	10/29/1991	KG MINING (BALD MOUNTAIN) INC.
72369		PER	UG	MM	4/19/1985	KG MINING (BALD MOUNTAIN) INC.
7467	1516	CER	SPR	STK	8/5/1925	JOHN UHALDE & CO.
7468	1920	CER	SPR	STK	8/5/1925	JOHN UHALDE & CO.
78814	18802	CER	SPR	WLD	8/10/2009	BLM
7927	1705	CER	UG	STK	11/10/1926	KG MINING (BALD MOUNTAIN) INC.
7928	1706	CER	UG	STK	11/10/1926	KG MINING (BALD MOUNTAIN) INC.
8595	2330	CER	SPR	STK	6/25/1928	JOHN UHALDE & CO.
9350	4242	CER	UG	STK	10/12/1930	KG MINING (BALD MOUNTAIN) INC.
9368	3904	CER	UG	STK	11/5/1930	KG MINING (BALD MOUNTAIN) INC.
9369	2579	CER	UG	STK	11/6/1930	KG MINING (BALD MOUNTAIN) INC.
9386	2578	CER	UG	STK	11/25/1930	KG MINING (BALD MOUNTAIN) INC.
9430	2919	CER	UG	STK	3/18/1931	KG MINING (BALD MOUNTAIN) INC.
V10518		VST	SPR	STK	1/1/1904	KG MINING (BALD MOUNTAIN) INC.

Green Font = Active Water Rights with Priority Date Post October 17, 1989

Appendix 3-3

**NDWR Hydrographic Area Summary
for Long Valley**

Hydrographic Area Summary

Hydrographic Area No.	175	Hydrographic Area Name	LONG VALLEY
Subarea Name			
Hydrographic Region No.	10	Hydrographic Region Name	CENTRAL
Area (sq. mi.)	651		
Counties within the hydrographic area	White Pine, Elko		
Nearest Communities to Hydrographic Area	Ely, Eureka		
Designated (Y/N, Order No.)	N	For All or Portion of Basin	All
Preferred Use	None	For All or Portion of Basin	All
State Engineer's Orders:		For All or Portion of Basin	All
State Engineer's Rulings:			
Pumpage Inventory Status	None	Crop Inventory Status	None
Water Level Measurement?	None		
Yield Values			
Perennial Yield (AFY)	6000		
System Yield (AFY)			
Yield Reference(s)	USGS Recon. 3		
Yield Remarks			
Source of Committed Data:	NDWR Database	Supplementally Adjusted?	Y

Manner of Use	Underground	Geothermal	Other Ground Water
Commercial	0.00	0.00	0.00
Construction	0.00	0.00	0.00
Domestic	0.00	0.00	0.00
Environmental	0.00	0.00	0.00
Industrial	0.00	0.00	0.00
Irrigation (Carey Act)	0.00	0.00	0.00
Irrigation (DLE)	0.00	0.00	0.00
Irrigation	480.00	0.00	0.00
Mining and Milling	3,999.85	0.00	0.00
Municipal	0.00	0.00	0.00
Power	0.00	0.00	0.00
Quasi-Municipal	0.00	0.00	0.00
Recreation	0.00	0.00	0.00
Stockwater	269.51	0.00	0.00
Storage	0.00	0.00	0.00
Wildlife	0.00	0.00	0.00
Other	0.00	0.00	0.00
Totals	4,749.36	0.00	0.00

Related Reports

USGS Reconnaissance 3 USGS Bulletin 33

Other References

Comments

Appendix 3-4

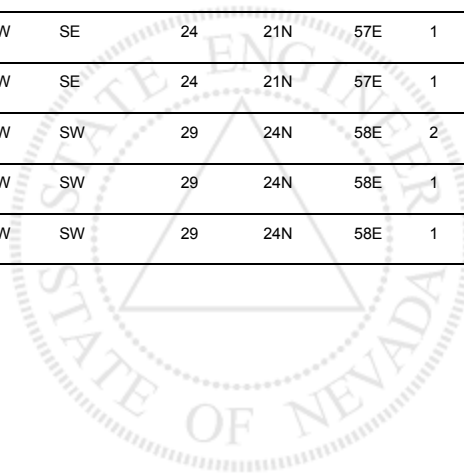
**NDWR Hydrographic Abstract for Long Valley,
Manner of Use: Mining and Milling,
and Status: Certificate, Decreed,
Permit, Reserved, Vested**

Hydrographic Abstracts

Hydrographic Abstract Report

Selection Criteria: WHERE owner_type IN ('C','B') AND ms.Basin IN ('175') AND ms.app_status IN ('CER', 'DEC', 'PER', 'RES', 'VST') AND ms.mou IN ('MM', 'MMD') Run Date: 4/7/2017 10:13:01 AM

Basin	App	Change of App	Cert	Filing Date	Status	Source	POINT OF DIVERSION			Div Rate (CFS)	Manner of Use	Sup?	Priority Date	Annual Duty	County	Owner of Record		
							Qtr-Qtr	Qtr	SEC								TWN	RNG
175	51099		14469	7/9/1987	CER	UG	SE	SW	33	19N	58E	2	MM	1/12/1990	403.07	WP	ALTA GOLD COMPANY	
175	55496			12/3/1990	PER	UG	SE	NE	35	22N	57E	1.5	MM	Y	10/3/1978	1086.39	WP	KG MINING (BALD MOUNTAIN) INC.
175	56034			3/21/1991	PER	UG	SW	SE	24	21N	57E	1	MM	Y	3/21/1991	304.13	WP	KG MINING (BALD MOUNTAIN) INC.
175	56035			3/21/1991	PER	UG	SW	SE	24	21N	57E	1	MM	Y	3/21/1991	169.4	WP	KG MINING (BALD MOUNTAIN) INC.
175	56036			3/21/1991	PER	UG	SW	SE	24	21N	57E	1	MM	Y	3/21/1991	169.40	WP	KG MINING (BALD MOUNTAIN) INC.
175	64061			4/24/1998	PER	UG	SW	SW	29	24N	58E	2	MM	Y	9/23/1991	1448.52	WP	KG MINING (BALD MOUNTAIN) INC.
175	70239			7/18/2003	PER	UG	SW	SW	29	24N	58E	1	MM	Y	10/29/1991	723.97	WP	KG MINING (BALD MOUNTAIN) INC.
175	72369			3/11/2005	PER	UG	SW	SW	29	24N	58E	1	MM	Y	4/19/1985	723.97	WP	KG MINING (BALD MOUNTAIN) INC.



Appendix 3-5

**NDWR Hydrographic Abstract for Long Valley,
Manner of Use: Stockwater,
and Status: Certificate, Decreed, Permit,
Reserved, and Vested**

Hydrographic Abstracts

Hydrographic Abstract Report

Selection Criteria: WHERE owner_type IN ('C','B') AND ms.Basin IN ('175') AND ms.app_status IN ('CER', 'DEC', 'PER', 'RES', 'VST') AND ms.mou IN ('STK') Run Date: 4/7/2017 10:15:43 AM

Basin	App	Change of App	Cert	Filing Date	Status	Source	POINT OF DIVERSION			Div Rate (CFS)	Manner of Use	Sup?	Priority Date	Annual Duty	County	Owner of Record	
							Qtr-Qtr	Qtr	SEC								TWN
175	11638		3507	7/22/1946	CER	SPR	SE	NE	22	24N	58E	0.003	STK	7/22/1946	1.32	WP	ROSENLUND, RAYMOND G.
175	14618		4452	11/12/1952	CER	UG	NE	SW	31	21N	59E	0.031	STK	11/12/1952	3.81	WP	KG MINING (BALD MOUNTAIN) INC.
175	14677		4454	12/15/1952	CER	SPR	SE	NW	31	19N	59E	0.005	STK	12/15/1952	1.41	WP	JOHN UHALDE & CO.
175	17784		5203	1/5/1959	CER	UG	NE	SW	03	23N	59E	0.062	STK	1/5/1959	20.01	WP	KG MINING (BALD MOUNTAIN) INC.
175	19024		5956	7/15/1960	CER	UG	NE	SW	01	25N	59E	0.002	STK	7/15/1960	0.74	WP	GARDNER, RAYMOND
175	2337		121	2/15/1912	CER	SPR	NE	NW	08	21N	57E	0.025	STK	Y 2/15/1912	9.76	WP	KG MINING (BALD MOUNTAIN) INC.
175	2338		122	2/15/1912	CER	SPR	NE	NW	06	21N	57E	0.025	STK	Y 2/15/1912	10.04	WP	KG MINING (BALD MOUNTAIN) INC.
175	2339		123	2/15/1912	CER	SPR	SE	NE	32	22N	57E	0.025	STK	Y 2/15/1912	18.11	WP	KG MINING (BALD MOUNTAIN) INC.
175	2340		124	2/15/1912	CER	SPR	SE	NE	01	21N	56E	0.025	STK	Y 2/15/1912	9.70	WP	KG MINING (BALD MOUNTAIN) INC.
175	3030		384	7/8/1914	CER	SPR	NE	NE	32	24N	58E	0.01	STK	Y 7/8/1914	7.24	WP	GOICHECHEA, JULIAN
175	43695		11212	5/8/1981	CER	UG	NE	NE	34	22N	58E	0.031	STK	5/8/1981	22.43	WP	KG MINING (BALD MOUNTAIN) INC.
175	43696		11213	5/8/1981	CER	UG	NE	SW	05	21N	59E	0.031	STK	5/8/1981	22.43	WP	KG MINING (BALD MOUNTAIN) INC.
175	5020		593	4/25/1918	CER	SPR	SW	NW	23	23N	59E	0.025	STK	4/25/1918	23.79	WP	HAGAR, HENRY
175	5235		578	8/28/1918	CER	SPR	SW	SE	24	19N	59E	0.015	STK	Y 8/28/1918	4.51	WP	JOHN UHALDE & CO.
175	5323		988	11/27/1918	CER	SPR	NE	NE	05	21N	57E	0.025	STK	Y 11/27/1918	9.13	WP	KG MINING (BALD MOUNTAIN) INC.
175	5324		989	11/27/1918	CER	SPR	NE	NE	32	22N	57E	0.025	STK	Y 11/27/1918	9.13	WP	KG MINING (BALD MOUNTAIN) INC.
175	5326		991	11/27/1918	CER	SPR	NW	SW	33	22N	57E	0.025	STK	Y 11/27/1918	9.13	WP	KG MINING (BALD MOUNTAIN) INC.
175	5327		992	11/27/1918	CER	SPR	SW	NE	29	22N	57E	0.025	STK	Y 11/27/1918	9.13	WP	KG MINING (BALD MOUNTAIN) INC.
175	54181		13531	11/20/1989	CER	UG	SW	SE	28	23N	59E	0.05	STK	1/9/1992	35.84	WP	BLM

Selection Criteria: WHERE owner_type IN ('C','B') AND ms.Basin IN ('175') AND ms.app_status IN ('CER', 'DEC', 'PER', 'RES', 'VST') AND ms.mou IN ('STK')

Run Date: 4/7/2017 10:15:43 AM

Basin	App	Change of App	Cert	Filing Date	Status	Source	POINT OF DIVERSION			Div Rate (CFS)	Manner of Use	Sup?	Priority Date	Annual Duty	County	Owner of Record		
							Qtr-Qtr	Qtr	SEC								TWN	RNG
175	5529		646	6/7/1919	CER	SPR	NW	SW	22	24N	58E	0.013	STK	Y	6/7/1919	4.33	WP	ROSENLUND, RAYMOND G.
175	5703		791	9/2/1919	CER	SPR	SE	NW	11	25N	60E	0.025	STK		9/2/1919	2.24	WP	P. ETCHEPARE CO.
175	5704		792	9/2/1919	CER	SPR	SW	SW	11	25N	60E	0.013	STK	Y	9/2/1919	7.49	WP	P. ETCHEPARE CO.
175	5706		793	9/2/1919	CER	SPR	SE	SW	35	25N	60E	0.025	STK	Y	9/2/1919	7.49	WP	P. ETCHEPARE CO.
175	6129		787	5/17/1920	CER	SPR	SE	NE	19	19N	58E	0.002	STK		5/17/1920	1.01	WP	SABALA, D.D.
175	6130		788	5/17/1920	CER	SPR	SW	SW	20	19N	58E	0.0043	STK		5/17/1920	1.96	WP	SABALA, D.D.
175	7019		1704	12/12/1923	CER	UG	NW	SW	07	21N	58E	0.03	STK		12/12/1923	22.40	WP	KG MINING (BALD MOUNTAIN) INC.
175	7020		1502	12/12/1923	CER	UG	NW	NE	28	22N	59E	0.019	STK		12/12/1923	3.90	WP	KG MINING (BALD MOUNTAIN) INC.
175	7467		1516	8/5/1925	CER	SPR	SE	NW	33	19N	59E	0.003	STK	Y	8/5/1925	2.18	WP	JOHN UHALDE & CO.
175	7468		1920	8/5/1925	CER	SPR	NW	SW	33	19N	59E	0.003	STK	Y	8/5/1925	2.18	WP	JOHN UHALDE & CO.
175	7927		1705	11/10/1926	CER	UG	NE	SE	18	21N	59E	0.05	STK		11/10/1926	23.94	WP	KG MINING (BALD MOUNTAIN) INC.
175	7928		1706	11/10/1926	CER	UG	NW	NW	35	21N	58E	0.03	STK		11/10/1926	15.96	WP	KG MINING (BALD MOUNTAIN) INC.
175	8595		2330	6/25/1928	CER	SPR	SW	SE	24	22N	59E	0.025	STK		6/25/1928	17.92	WP	JOHN UHALDE & CO.
175	9350		4242	10/12/1930	CER	UG	NW	SE	10	21N	58E	0.031	STK	Y	10/12/1930	22.40	WP	KG MINING (BALD MOUNTAIN) INC.
175	9368		3904	11/5/1930	CER	UG	SW	SW	32	21N	58E	0.028	STK	Y	11/5/1930	8.44	WP	KG MINING (BALD MOUNTAIN) INC.
175	9369		2579	11/6/1930	CER	UG	NE	SW	08	20N	58E	0.031	STK	Y	11/6/1930	22.40	WP	KG MINING (BALD MOUNTAIN) INC.
175	9386		2578	11/25/1930	CER	UG	NE	NE	14	20N	58E	0.031	STK	Y	11/25/1930	22.40	WP	KG MINING (BALD MOUNTAIN) INC.
175	9430		2919	3/18/1931	CER	UG	SE	SE	21	22N	58E	0.032	STK	Y	3/18/1931	22.40	WP	KG MINING (BALD MOUNTAIN) INC.
175	V10518			5/22/2014	VST	SPR	SE	NE	19	19N	58E	0.022	STK		1/1/1904	0	WP	KG MINING (BALD MOUNTAIN) INC.

Appendix 3-6


**NDWR Hydrographic Abstract for Long Valley,
Manner of Use: Wildlife,
and Status: Certificate, Decreed, Permit,
Reserved, and Vested**

Hydrographic Abstracts

Hydrographic Abstract Report

Selection Criteria: WHERE owner_type IN ('C','B') AND ms.Basin IN ('175') AND ms.app_status IN ('CER','DEC','PER','RES','VST') AND ms.mou IN ('WLD') Run Date: 4/20/2017 4:26:30 PM

Basin	App	Change of App	Cert	Filing Date	Status	Source	POINT OF DIVERSION			Div Rate (CFS)	Manner of Use	Sup?	Priority Date	Annual Duty	County	Owner of Record	
							Qtr-Qtr	Qtr	SEC								TWN
175	78814		18802	8/10/2009	CER	SPR	NE	NW	12	25N	60E	0.02	WLD	8/10/2009	11.6	WP	BLM



Appendix 3-7

**NDWR Hydrographic Abstract for Long Valley,
Manner of Use: Irrigation, Irrigation-Carey Act,
Irrigation -DLE, and Decreed,
and Status: Certificate, Decreed, Permit,
Reserved, and Vested**

Hydrographic Abstracts

Hydrographic Abstract Report

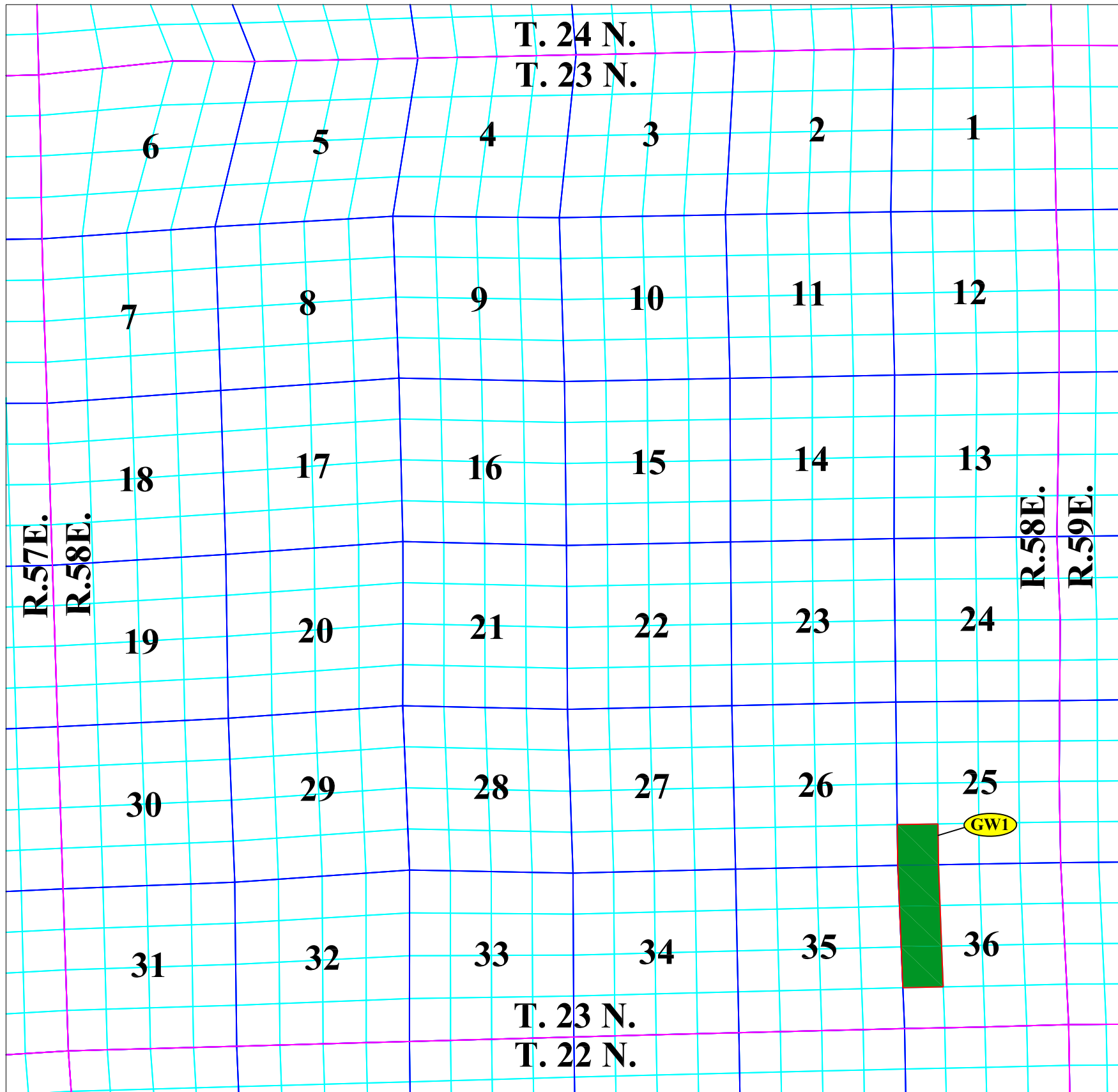
Selection Criteria: WHERE owner_type IN ('C','B') AND ms.Basin IN ('175') AND ms.app_status IN ('CER','DEC','PER','RES','VST') AND ms.mou IN ('IRC','IRD','IRR') Run Date: 4/7/2017 10:17:52 AM

Basin	App	Change of App	Cert	Filing Date	Status	Source	POINT OF DIVERSION			Div Rate (CFS)	Manner of Use	Sup?	Priority Date	Annual Duty	County	Owner of Record	
							Qtr-Qtr	Qtr	SEC								TWN
175	35797		11603	8/23/1978	CER	SPR	SW	SW	25	23N	58E	0.2	IRR	8/23/1978	30.08	WP	KG MINING (BALD MOUNTAIN) INC.
175	62956			3/26/1997	PER	UG	NW	NW	36	23N	58E	2	IRR	3/26/1997	480	WP	KG MINING (BALD MOUNTAIN) INC.



Appendix 3-8

**Long Valley: Mapped Groundwater Irrigation
Rights by Township/Range -
T.23N., R.58E., MDBM**







Index Key

Groundwater

ID No.	Application No.	Status	Notes
GW-1	62956	Permit	

Legend

-  Quarter - Quarter Subdivisions Lines
-  Section Lines
-  Township and Range Lines
-  Boundary of Place of Use of Water Rights



Ground Water
Place of Use



Groundwater
Reference Label

14 Section Number

Notes

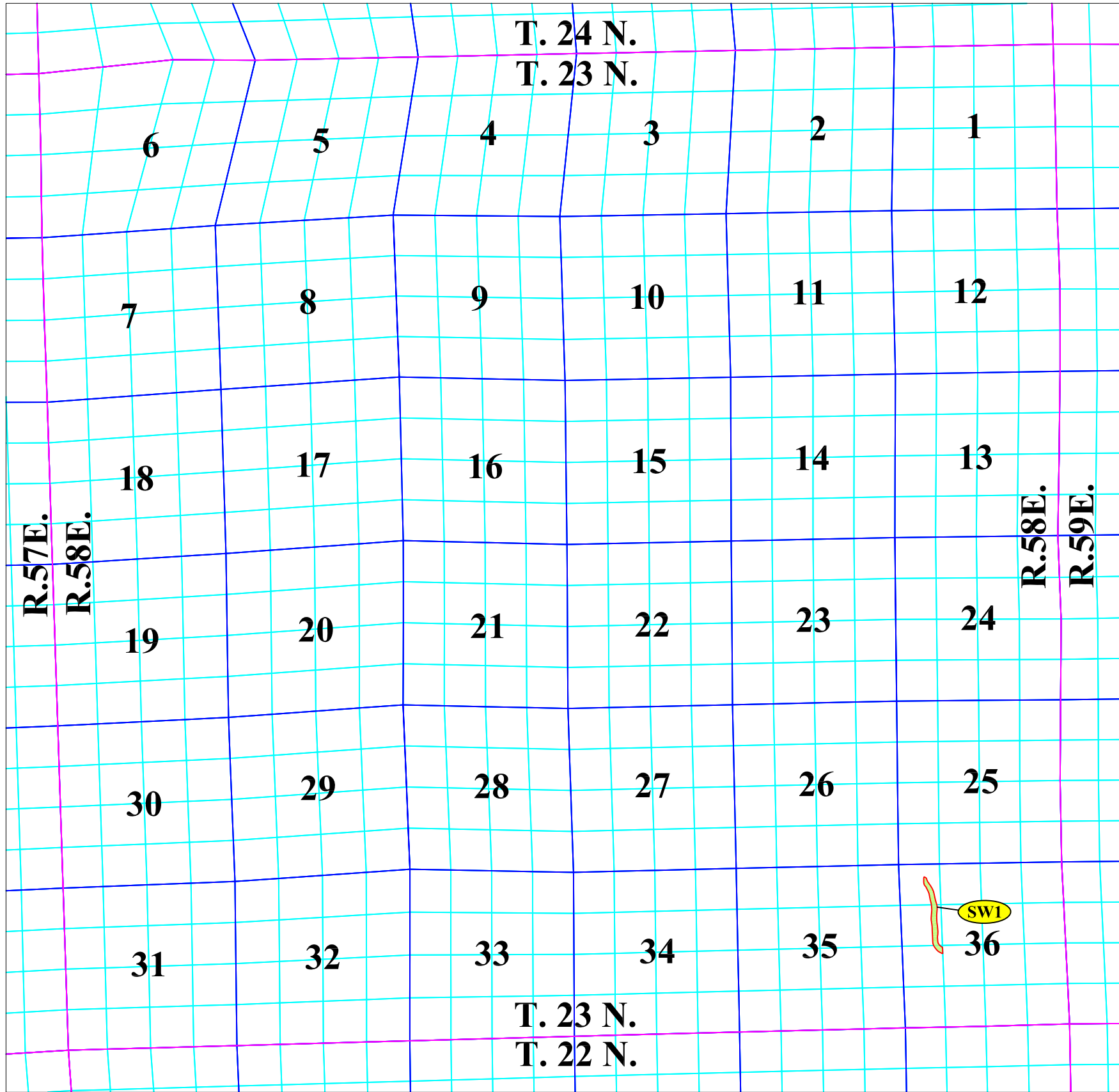
Quarter-Quarter Sections, Sections, Township, and Range Lines obtained from Nevada BLM on-line database. Reference is NAD 83 and State Plane Coordinate System [feet]



Groundwater Places of Use
Township 23 North, Range 58 East;
Mount Diablo Baseline and Meridian

Appendix 3-9

**Long Valley: Mapped Spring Irrigation Rights by
Township/Range -
T.23N., R.58E., MDBM**







Index Key

Spring Water

ID No.	Application No.	Status	Notes
SW-1	35797	Certificate	

Legend

-  Quarter - Quarter Subdivisions Lines
-  Section Lines
-  Township and Range Lines
-  Boundary of Place of Use of Water Rights



Spring Water
Place of Use



Spring Water
Reference Label

14 Section Number

Notes

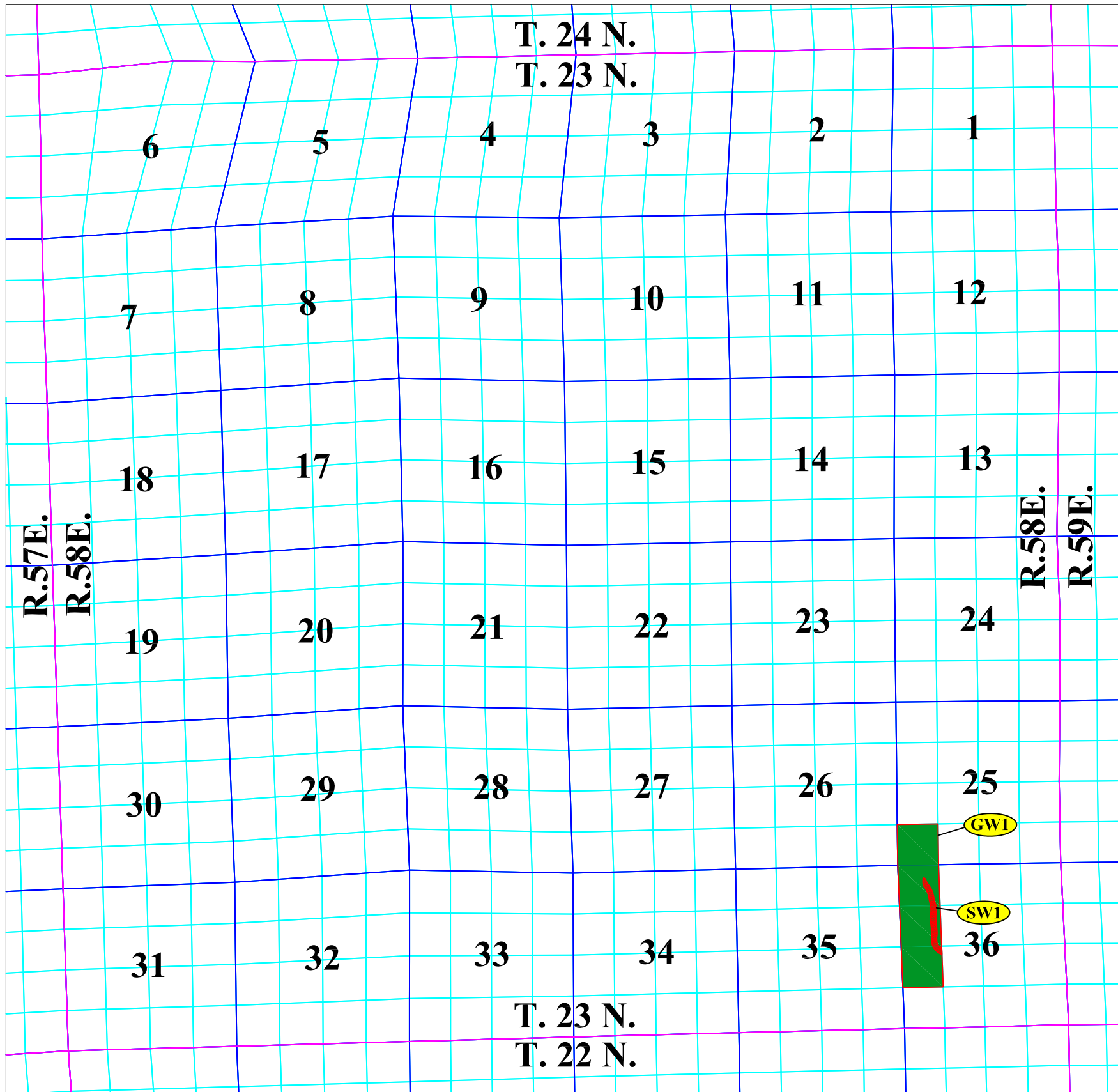
Quarter-Quarter Sections, Sections, Township, and Range Lines obtained from Nevada BLM on-line database. Reference is NAD 83 and State Plane Coordinate System [feet]



Spring Water Places of Use
Township 23 North, Range 58 East;
Mount Diablo Baseline and Meridian

Appendix 3-10

**Long Valley: Mapped Spring and Groundwater
Irrigation Rights by Township/Range -
T.23N., R.58E., MDBM**










Index Key



Spring Water and Groundwater

ID No.	Application No.	Status	Notes
SW-1	35797	Certificate	
GW-1	62956	Permit	

Legend

-  Quarter - Quarter Subdivisions Lines
-  Section Lines
-  Township and Range Lines
-  Boundary of Place of Use of Water Rights

-  Ground Water Place of Use
-  Spring Water Place of Use
-  Ground Water Supplemental to Spring Water Place of Use

-  Groundwater Reference Label
-  Spring Water Reference Label

14 Section Number

Notes

Quarter-Quarter Sections, Sections, Township, and Range Lines obtained from Nevada BLM on-line database. Reference is NAD 83 and State Plane Coordinate System [feet]



**Groundwater and Spring Water
Places of Use
Township 23 North, Range 58 East;
Mount Diablo Baseline and Meridian**

Appendix 3-11

NDWR ET and NIWR Rates for Long Valley



State of Nevada

Division of Water Resources



Site Search

Mapping and Data

Evapotranspiration and Net Irrigation Water Requirements

Basin:

Station:

Basin 175 - 175 Long Valley

Region: Central Region

Reference ETTos (ft): 4.3

	ET Actual (ft)	NIWR (ft)
Alfalfa (ft)	3.4	2.7
Highly Managed Pasture Grass	3.2	2.7
Low Managed Pasture Grass	2.7	2.1
Grass Hay	3.1	2.6
Turf Grass	3	2.5
Shallow Open Water	4.5	3.7

Complete Reports

- [Final Report - PDF \(40.19 MB\)](#)
- [Appendix \(Final\) - PDF \(4.8 MB\)](#)
- [Plate 1 - PDF \(19.3 MB\)](#)
- [Annex 1 - PDF \(0.5 MB\)](#)
- [Daily Data Files - ZIP \(193.6 MB\)](#)
- [Stat Files - ZIP \(20.5 MB\)](#)
- [Effective Precipitation - PDF \(0.19 MB\)](#)

Summary Data

- [Basin Evapotranspiration](#)
- [Station Evapotranspiration](#)
- [Basin NIWR](#)
- [Station NIWR](#)

Appendix 3-12

**NDWR Well-Driller's Log Database
for Long Valley**

Well Driller's Log - General Report

9 January 2017

Basin	County	Twn	Rng	Sec	Quarters	Current Owner	Date Complete	Log No.	Drillers lic. no.	Total Depth	Water Lvl	Casing Dia.	Assessor's Parcel no.	Work type	Prop use	App/Permit
175	WP	N20	E58	08		NE SW TAYLOR GRAZING	09-27-52	2075	108	225	180.00	6		N	S	
175	WP	N20	E58	08		NE SW TAYLOR GRAZING	08-15-52	2076	108	170	91.50	6		N	S	
175	WP	N20	E58	20		BUREAU OF LAND MANAGEMENT	04-30-64	7789	382	232	175.80	6		N	S	
175	WP	N20	E58	24		NW SW WINN EXPLORATION	05-15-06	100558	1584	380	124.00	6		N	Z	
175	WP	N20	E58	24		SW NW WINN EXPLORATION	12-15-13	119792	1793	380	146.00	6		P	Z	
175	WP	N20	E58	34		BUREAU OF LAND MANAGEMENT	04-16-64	7790	382	344	262.00	6		N	S	
175	WP	N20	E59	18		FEDERAL OWNERSHIP-BUREAU OF LAND MANAGEMENT	01-10-64	7607	416	323	270.00	6		N	S	
175	EL	N21	E57	01		PETERSON, DOUG	10-02-69	10753	14	165	130.00	6		N	H	
175	WP	N21	E57	18		NE SE CHURCH, PETE ELIN	05-14-51	1680	14	170	120.00	6		S	S	
175	WP	N21	E57	22		NE NE BARRICK CORTEZ GOLD MINE	08-26-10	111923	1395	860	0.00	2.375		N	G	
175	WP	N21	E57	24		SW SE USMX	10-30-91	37627	641	700	280.00	10.75		N	N	56036
175	WP	N21	E57	26		SE SE KENNECOTT ALLIGATOR MINE	11-01-89	32590	1639	60	44.00	8		N	X	
175	WP	N21	E57	26		SE SE KENNECOTT ALLIGATOR MINE	11-04-89	32591	1639	39	38.00	8		N	I	10198
175	WP	N21	E57	26		SE SE KENNECOTT ALLIGATOR MINE	11-06-89	32592	1639	37	29.50	8		N	I	10198
175	WP	N21	E57	26		SE SE KENNECOTT ALLIGATOR MINE	11-04-89	32593	1639	42	28.00	8		N	I	10198
175	WP	N21	E57	26		SE SE KENNECOTT ALLIGATOR MINE	11-02-89	32594	1639	20	0.00			N	X	
175	WP	N21	E57	26		SE SE KENNECOTT ALLIGATOR MINE	11-06-89	32595	1639	62	0.00			N	X	
175	WP	N21	E57	26		SE SE KENNECOTT ALLIGATOR MINE	11-06-89	32596	1639	65	0.00			N	I	10198
175	WP	N21	E57	26		SE SE KENNECOTT ALLIGATOR MINE	11-06-89	32597	1639	64	0.00			N	I	10198
175	WP	N21	E57	26		SE SE KENNECOTT ALLIGATOR MINE	11-07-89	32598	1639	46	0.00			N	I	10198

Basin	County	Tw	Rng	Sec	Quarters	Current Owner	Date Complete	Log No.	Drillers lic. no.	Total Depth	Water Lvl	Casing Dia.	Assessor's Parcel no.	Work type	Prop use	App/Permit
175	WP	N21	E57	26	SE SE	KENNECOTT ALLIGATOR MINE	11-02-89	32599	1639	64	0.00			N	I	10198
175	WP	N21	E57	26	NW NE	BARRICK CORTEZ GOLD MINE	08-21-10	111922	1395	760	715.00	2.375		N	G	
175	WP	N21	E57	32	SW SW	ECHEGARAY, JOE	11-19-58	4342	4	130	74.00	6		N	S	9368
175	WP	N21	E58	10	NW SE	ECHEGARY, JOE		2443	14	120	60.00	6		N	S	9350
175	WP	N21	E58	32	SW NW	ECHEGERY, JOE	05-11-51	1685	14	105	40.00	6		N	S	9368
175	WP	N21	E59	31	SE SE	CHURCH, PETE ELIA	05-20-51	1681	14	201	170.00	6		N	S	
175	WP	N22	E57	23	SE SE	BARRICK GOLD	09-03-10	112098	1395	900	0.00	2		N	G	
175	WP	N22	E57	24	NE SE	BARRICK GOLD	09-11-10	113376	1395	1,020	0.00	2.375	P2-1013	N	G	
175	WP	N22	E57	35	SE NE	BAILEY, DOUG	01-31-95	48522		768	551.00	8		N	K	55496
175	WP	N22	E57	35	SE NE	BAILEY, DOUG	01-31-95	48523		626	539.00	10		N	K	55497
175	WP	N22	E57	36	NW NW	AMERICAN SELCO MINERALS INC	08-26-80	21563	641	659	480.00	12.75		N	N	35964
175	WP	N22	E58	01	SE SW	PHILLIPS PETROLEUM CO	11-22-95	51198	641	280	23.00	6.62		N	P	
175	WP	N22	E58	23	SW SW	GOICOECHEA, F	05-23-51	1682	14	125	60.00	6		N	S	
175	WP	N22	E58	28	SW SW	ROM RESOURCES	07-10-85	26957	904	350	135.00	6		N	N	
175	WP	N22	E58	32	SE SE	AMSELCO MINERALS INC	03-20-81	22701	641	209	120.00	6		N	N	35965
175	WP	N22	E59	33	NE NW	WESTERN LOGIE RESORES	12-20-97	69718	1438	250	162.00	6		N	J	
175	WP	N23	E57	01	NE NE	BARRICK GOLD	09-23-10	112095	1395	800	0.00	2		N	G	
175	WP	N23	E58	06	SE NE	BARRICK GOLDSTRIKE MINES INC	09-30-13	118234	2426	55	0.00	2		P	G	
175	WP	N23	E58	06	SE NE	BARRICK GOLDSTRIKE MINES INC	09-30-13	118235	2426	85	0.00	2		P	G	
175	EL	N23	E58	06	SW NE	BARRICK GOLDSTRIKE MINES INC	10-18-13	118746	2270	150	0.00	4		N	G	
175	WP	N23	E58	06	NE SE	BARRICK GOLDSTRIKE MINES INC	06-06-11	114213	1395	1,040	900.00	4.5		N	G	
175	WP	N23	E58	07	NE NE	BARRICK GOLD CORP	08-30-15	123184	2470	740	197.20	4.5		N	G	
175	WP	N23	E58	27	SE SE	PIONEER OIL & GAS	08-19-96	64906	1689	160	76.00	6.62		N	N	
175	WP	N23	E58	35	SW	ELPASO NATURAL GAS CO	09-20-66	9178	397	375	10.00	8.625		N	C	

Basin	County	Twn	Rng	Sec	Quarters	Current Owner	Date Complete	Log No.	Drillers lic. no.	Total Depth	Water Lvl	Casing Dia.	Assessor's Parcel no.	Work type	Prop use	App/Permit
175	WP	N23	E59	28		SW NE MOBIL OIL CO	04-29-89	32608	1584	285	65.00	6		N	J	54181
175	MI	N23H	E49	03		SE NE U.S. GOLD CORP.	08-01-09	108424	2243	383	20.00	1.9		N	G	
175	MI	N23H	E49	03		NE NE U.S. GOLD CORP.	07-30-09	108425	2243	343	19.00	1.9		N	G	
175	WP	N24	E56	24		SW NE BARRICK GOLDSTRIKE MINES INC	09-30-13	118237	2426	95	0.00	2		P	G	
175	WP	N24	E56	24		SW NE BARRICK GOLDSTRIKE MINES INC	09-30-13	118238	2426	45	0.00	2		P	G	
175	WP	N24	E58	27		NE SE BREED, STEVE	09-29-87	29914	641	440	356.00	6		N	H	
175	WP	N24	E58	29		SW SW BALD MOUNTAIN MINE	06-26-07	110122	1616	1,090	321.00	10.625		S	P	64061
175	WP	N24	E58	29		SW SW BARRICK CORTEZ GOLD MINE	12-18-11	114809	1395	600	300.00	4.5		S	G	
175	WP	N24	E58	29		SW SW PLACER DOME NORTH AMERICA	04-22-05	96347	1689	805	263.40	10.75		N	P	72369
175	WP	N24	E58	29		SW SW PLACER DOME		103214	0	1,560	310.00			N	K	64061
175	WP	N24	E58	29		SW SW BALD MOUNTAIN MINE	05-08-09	108659	1957	390	307.00	4		N	G	
175	WP	N24	E58	30		NW NE BARRICK GOLD	09-30-10	112075	2330	1,200	0.00	4.5		N	G	
175	WP	N24	E58	31		SE SE BARRICK GOLD	09-25-10	112091	1395	420	267.00	4		N	G	
175	WP	N24	E58	31		NW NW BARRICK GOLD	09-16-10	112092	1395	800	0.00	2		N	G	
175	WP	N24	E58	32		NW NW BARRICK GOLDSTRIKE MINES INC	10-26-11	116941	1395	390	307.00	4		P	G	
175	WP	N24	E59	26		ELIA, PETE	11-24-58	4341	211	92	40.00	6		D	S	17784
175	WP	N25	E59	01		NE SW GARDNER, ALBERT R		93538	226	62	30.00	6		N	S	19024
175	WP	N25	E59	28		SE NW RAYMOND AND SANDY ROSELUND	07-15-16	125333	2465	800	0.00		007-130-03	P	H	
175	EL	N26	E57	01		SE NW BEAMAN, ED	05-20-05	96600	1584	115	35.00	6	006-45A-009	N	H	
175	WP	N27	E57	26		SE SE KENNECOTT ALLIGATOR MINE	11-11-89	32589	1639	103	0.00	8		N	X	

Appendix 4-1

**NDWR Hydrographic Abstract
All Active Records within Jakes Valley**

Hydrographic Abstracts

Hydrographic Abstract Report

Selection Criteria: WHERE owner_type IN ('C','B') AND ms.Basin IN ('174') AND ms.app_status IN ('CER', 'DEC', 'PER', 'RES', 'VST')

Run Date: 4/7/2017 10:20:43 AM

Basin	App	Change of App	Cert	Filing Date	Status	Source	POINT OF DIVERSION			Div Rate (CFS)	Manner of Use	Sup?	Priority Date	Annual Duty	County	Owner of Record		
							Qtr-Qtr	Qtr	SEC								TWN	RNG
174	11075		2854	3/2/1944	CER	SPR	NE	SW	34	18N	58E	0.002	DOM		3/2/1944	1.60	WP	NEVADA-DEPARTMENT OF TRANSPORTATION
174	11947		4708	8/4/1947	CER	STR	NW	SE	09	17N	59E	3	IRR		5/16/1987	621.2	WP	DICKENSON, DOROTHY
174	13426		3756	6/25/1950	CER	STR	NW	SE	09	17N	59E	0.063	STK		6/25/1950	32.07	WP	GARDNER, JESS
174	13584		3757	1/2/1951	CER	STR	NE	NW	10	17N	59E	0.063	STK		1/2/1951	32.07	WP	ARAMBEL, BERTRAND
174	13600		4080	1/15/1951	CER	UG	NE	SE	10	18N	60E	0.012	STK		1/15/1951	8.68	WP	ARAMBEL, BERTRAND
174	14301		4061	5/19/1952	CER	SPR	NW	SE	25	19N	59E	0.00899999	IRR		5/19/1952	6.52	WP	PIELER, JOHN P.
174	14631		4315	11/20/1952	CER	SPR	NW	SE	25	19N	59E	0.005	STK		11/20/1952	1.38	WP	GARDNER RANCHES, INC.
174	14676		4453	12/15/1952	CER	SPR	NE	SE	10	18N	59E	0.005	STK		12/15/1952	3.38	WP	SMITH, MILO W.
174	14678		4455	12/15/1952	CER	SPR	NW	NW	15	18N	59E	0.005	STK		12/15/1952	3.38	WP	DICKENSON, ROBERT
174	14679		4456	12/15/1952	CER	SPR	NE	SE	10	18N	59E	0.005	STK		12/15/1952	3.38	WP	JOHN UHALDE & CO.
174	14680		4871	12/15/1952	CER	SPR	NE	SW	10	18N	59E	0.005	STK		12/15/1952	1.38	WP	JOHN UHALDE & CO.
174	45088		11215	11/30/1981	CER	STR	SE	SE	13	17N	58E	0	STO		11/30/1981	160	WP	NEVADA-DEPARTMENT OF WILDLIFE
174	49022		13910	4/29/1985	CER	STR	SE	SE	13	17N	58E	0	STO		9/21/1981	465	WP	DICKENSON, ROBERT E.
174	49023		13911	4/29/1985	CER	STR	SE	SE	13	17N	58E	0	STO		5/10/1950	176.52	WP	DICKENSON, ROBERT E.
174	49024		13912	4/29/1985	CER	STR	SE	SE	13	17N	58E	0	STO		7/22/1974	499	WP	DICKENSON, ROBERT E.
174	50037		13050	7/24/1986	CER	SPR	SW	SE	16	17N	59E	0.002	QM		7/24/1986	1.60	EL	DICKENSON, ROBERT E.
174	50038		12832	7/24/1986	CER	SPR	SW	SE	16	17N	59E	0.002	STK		7/24/1986	1.60	EL	DICKENSON, ROBERT E.
174	51857		13058	2/23/1988	CER	SPR	NE	NW	13	17N	58E	0.012	QM		2/23/1988	6.05	WP	DICKENSON, ROBERT E.
174	51858		12812	2/23/1988	CER	SPR	NE	NW	13	17N	58E	0.012	STK		2/23/1988	8.96	WP	DICKENSON, ROBERT E.

Selection Criteria: WHERE owner_type IN ('C','B') AND ms.Basin IN ('174') AND ms.app_status IN ('CER', 'DEC', 'PER', 'RES', 'VST')

Run Date: 4/7/2017 10:20:43 AM

Basin	App	Change of App	Cert	Filing Date	Status	Source	POINT OF DIVERSION			Div Rate (CFS)	Manner of Use	Sup?	Priority Date	Annual Duty	County	Owner of Record		
							Qtr-Qtr	Qtr	SEC								TWN	RNG
174	52350		13422	7/28/1988	CER	UG	NE	NE	18	16N	60E	0.026	STK		7/28/1988	17.92	WP	WHITE RIVER RANCH, LC
174	5699		1026	9/1/1919	CER	SPR	SE	NE	11	18N	61E	0.013	STK	Y	9/1/1919	2.27	WP	JOHN UHALDE & CO.
174	6198		789	7/5/1920	CER	SPR	SW	NE	08	17N	58E	0.003	STK	Y	7/5/1920	1.69	WP	SABALA, D.D.
174	7224		1429	10/1/1924	CER	SPR	NW	SW	01	17N	58E	0.001	STK		10/1/1924	0.52	WP	ARAMBEL, BERTRAND
174	79956			6/25/2010	PER	UG	SE	SE	13	18N	60E	0.003125	STK		6/25/2010	2.24	WP	JOHN UHALDE & COMPANY
174	8067		1693	3/30/1927	CER	SPR	NE	NE	21	17N	58E	0.003	STK	Y	3/30/1927	1.63	WP	ARAMBEL, BERTRAND
174	8068		1694	3/30/1927	CER	STR	SE	SE	11	17N	58E	0.008	STK	Y	3/30/1927	4.20	WP	ARAMBEL, BERTRAND
174	8069		1695	3/30/1927	CER	SPR	NW	NE	13	17N	58E	0.008	STK	Y	3/30/1927	4.20	WP	ARAMBEL, BERTRAND
174	8070		1696	3/30/1927	CER	SPR	NE	SW	15	17N	58E	0.008	STK	Y	3/30/1927	4.20	WP	ARAMBEL, BERTRAND
174	8147		1853	5/31/1927	CER	STR	SE	NE	09	17N	59E	0.638	IRR		2/7/1924	155.3	WP	DICKENSON, ROBERT
174	V01847			6/5/1924	VST	SPR	NE	NE	32	17N	61E	1	STK		1/1/1896	3.38	WP	JOHN UHALDE & CO.
174	V01848			6/5/1924	VST	SPR	SW	SW	28	17N	61E	1	STK		1/1/1896	3.38	WP	JOHN UHALDE & CO.
174	V02541			5/10/1965	VST	STR	NW	SE	09	17N	59E	2	STK		1/1/1900	15.87	WP	GARDNER, JESSE
174	V02542			5/10/1965	VST	STR	NW	SE	09	17N	59E	2	STK		1/1/1900	15.87	WP	GARDNER, JESSE
174	V02543			5/10/1965	VST	STR	NE	NW	10	17N	59E	2	STK		1/1/1900	15.87	WP	GARDNER, JESSE
174	V02894			8/26/1976	VST	SPR	NW	NW	21	17N	58E	0	STK		12/31/1871	5.37	WP	UNITED DRESSED BEEF, INC.
174	V03964			5/21/1982	VST	OSW	SW	NW	26	16N	58E	0.015	STK		1/1/1873	3.93	WP	U.S.-FOREST SERVICE
174	V03965			5/21/1982	VST	OSW	SW	NW	26	16N	58E	0.015	STK		1/1/1873	3.93	WP	U.S.-FOREST SERVICE

Appendix 4-2

**NDWR Hydrographic Abstract
Water Rights Spreadsheet for Jakes Valley**



Application	Cert	Status	Source	Type of Use	Priority Date	Owner of Record
11075	2854	CER	SPR	DOM	3/2/1944	NEVADA-DEPARTMENT OF TRANSPORTATION
11947	4708	CER	STR	IRR	5/16/1987	DICKENSON, DOROTHY
13426	3756	CER	STR	STK	6/25/1950	GARDNER, JESS
13584	3757	CER	STR	STK	1/2/1951	ARAMBEL, BERTRAND
13600	4080	CER	UG	STK	1/15/1951	ARAMBEL, BERTRAND
14301	4061	CER	SPR	IRR	5/19/1952	PIELER, JOHN P.
14631	4315	CER	SPR	STK	11/20/1952	GARDNER RANCHES, INC.
14676	4453	CER	SPR	STK	12/15/1952	SMITH, MILO W.
14678	4455	CER	SPR	STK	12/15/1952	DICKENSON, ROBERT
14679	4456	CER	SPR	STK	12/15/1952	JOHN UHALDE & CO.
14680	4871	CER	SPR	STK	12/15/1952	JOHN UHALDE & CO.
45088	11215	CER	STR	STO	11/30/1981	NEVADA-DEPARTMENT OF WILDLIFE
49022	13910	CER	STR	STO	9/21/1981	DICKENSON, ROBERT E.
49023	13911	CER	STR	STO	5/10/1950	DICKENSON, ROBERT E.
49024	13912	CER	STR	STO	7/22/1974	DICKENSON, ROBERT E.
50037	13050	CER	SPR	QM	7/24/1986	DICKENSON, ROBERT E.
50038	12832	CER	SPR	STK	7/24/1986	DICKENSON, ROBERT E.
51857	13058	CER	SPR	QM	2/23/1988	DICKENSON, ROBERT E.
51858	12812	CER	SPR	STK	2/23/1988	DICKENSON, ROBERT E.
52350	13422	CER	UG	STK	7/28/1988	WHITE RIVER RANCH, LC
5699	1026	CER	SPR	STK	9/1/1919	JOHN UHALDE & CO.
6198	789	CER	SPR	STK	7/5/1920	SABALA, D.D.
7224	1429	CER	SPR	STK	10/1/1924	ARAMBEL, BERTRAND
79956		PER	UG	STK	6/25/2010	JOHN UHALDE & COMPANY
8067	1693	CER	SPR	STK	3/30/1927	ARAMBEL, BERTRAND
8068	1694	CER	STR	STK	3/30/1927	ARAMBEL, BERTRAND
8069	1695	CER	SPR	STK	3/30/1927	ARAMBEL, BERTRAND
8070	1696	CER	SPR	STK	3/30/1927	ARAMBEL, BERTRAND
8147	1853	CER	STR	IRR	2/7/1924	DICKENSON, ROBERT
V01847		VST	SPR	STK	01/01/1896	JOHN UHALDE & CO.
V01848		VST	SPR	STK	01/01/1896	JOHN UHALDE & CO.
V02541		VST	STR	STK	1/1/1900	GARDNER, JESSE
V02542		VST	STR	STK	1/1/1900	GARDNER, JESSE
V02543		VST	STR	STK	1/1/1900	GARDNER, JESSE
V02894		VST	SPR	STK	12/31/1871	UNITED DRESSED BEEF, INC.
V03964		VST	OSW	STK	01/01/1873	U.S.-FOREST SERVICE
V03965		VST	OSW	STK	01/01/1873	U.S.-FOREST SERVICE

Green Font = Active Water Rights with Priority Date Post October 17, 1989

Appendix 4-3

**NDWR Hydrographic Area Summary
for Jakes Valley**

Hydrographic Area Summary

Hydrographic Area No.	174	Hydrographic Area Name	JAKES VALLEY
Subarea Name			
Hydrographic Region No.	10	Hydrographic Region Name	CENTRAL
Area (sq. mi.)	422		
Counties within the hydrographic area	White Pine		
Nearest Communities to Hydrographic Area	Ely, Eureka		
Designated (Y/N, Order No.)	N	For All or Portion of Basin	All
Preferred Use	None	For All or Portion of Basin	All
State Engineer's Orders:		For All or Portion of Basin	All
State Engineer's Rulings:			
Pumpage Inventory Status	None	Crop Inventory Status	None
Water Level Measurement?	None		
Yield Values			
Perennial Yield (AFY)	12000		
System Yield (AFY)			
Yield Reference(s)	USGS Open File Report 78-768		
Yield Remarks			
Source of Committed Data:	NDWR Database	Supplementally Adjusted?	Y

Manner of Use	Underground	Geothermal	Other Ground Water
Commercial	0.00	0.00	0.00
Construction	0.00	0.00	0.00
Domestic	0.00	0.00	0.00
Environmental	0.00	0.00	0.00
Industrial	0.00	0.00	0.00
Irrigation (Carey Act)	0.00	0.00	0.00
Irrigation (DLE)	0.00	0.00	0.00
Irrigation	0.00	0.00	0.00
Mining and Milling	0.00	0.00	0.00
Municipal	0.00	0.00	0.00
Power	0.00	0.00	0.00
Quasi-Municipal	0.00	0.00	0.00
Recreation	0.00	0.00	0.00
Stockwater	28.85	0.00	0.00
Storage	0.00	0.00	0.00
Wildlife	0.00	0.00	0.00
Other	0.00	0.00	0.00
Totals	28.85	0.00	0.00

Related Reports

USGS Reconnaissance None **USGS Bulletin** 33

Other References

Comments

Appendix 4-4


**NDWR Hydrographic Abstract for Jakes Valley,
Manner of Use: Domestic,
and Status: Certificate, Decreed, Permit,
Reserved and Vested**

Hydrographic Abstracts

Hydrographic Abstract Report

Selection Criteria: WHERE owner_type IN ('C','B') AND ms.Basin IN ('174') AND ms.app_status IN ('CER', 'DEC', 'PER', 'RES', 'VST') AND ms.mou IN ('DOM') Run Date: 4/7/2017 10:21:57 AM

Basin	App	Change of App	Cert	Filing Date	Status	Source	POINT OF DIVERSION			Div Rate (CFS)	Manner of Use	Sup?	Priority Date	Annual Duty	County	Owner of Record	
							Qtr-Qtr	Qtr	SEC								TWN
174	11075		2854	3/2/1944	CER	SPR	NE	SW	34	18N	58E	0.002	DOM	3/2/1944	1.60	WP	NEVADA-DEPARTMENT OF TRANSPORTATION



Appendix 4-5

**NDWR Hydrographic Abstract for Jakes Valley,
Manner of Use: Stockwater,
and Status: Certificate. Decreed, Permit,
Reserved, and Vested**

Hydrographic Abstracts

Hydrographic Abstract Report


Selection Criteria: WHERE owner_type IN ('C','B') AND ms.Basin IN ('174') AND ms.app_status IN ('CER', 'DEC', 'PER', 'RES', 'VST') AND ms.mou IN ('STK') Run Date: 4/24/2017 5:17:11 PM

Basin	App	Change of App	Cert	Filing Date	Status	Source	POINT OF DIVERSION			Div Rate (CFS)	Manner of Use	Sup?	Priority Date	Annual Duty	County	Owner of Record	
							Qtr-Qtr	Qtr	SEC								TWN
174	13426		3756	6/25/1950	CER	STR	NW	SE	09	17N	59E	0.063	STK	6/25/1950	32.07	WP	GARDNER, JESS
174	13584		3757	1/2/1951	CER	STR	NE	NW	10	17N	59E	0.063	STK	1/2/1951	32.07	WP	ARAMBEL, BERTRAND
174	13600		4080	1/15/1951	CER	UG	NE	SE	10	18N	60E	0.012	STK	1/15/1951	8.68	WP	ARAMBEL, BERTRAND
174	14631		4315	11/20/1952	CER	SPR	NW	SE	25	19N	59E	0.005	STK	11/20/1952	1.38	WP	GARDNER RANCHES, INC.
174	14676		4453	12/15/1952	CER	SPR	NE	SE	10	18N	59E	0.005	STK	12/15/1952	3.38	WP	SMITH, MILO W.
174	14678		4455	12/15/1952	CER	SPR	NW	NW	15	18N	59E	0.005	STK	12/15/1952	3.38	WP	DICKENSON, ROBERT
174	14679		4456	12/15/1952	CER	SPR	NE	SE	10	18N	59E	0.005	STK	12/15/1952	3.38	WP	JOHN UHALDE & CO.
174	14680		4871	12/15/1952	CER	SPR	NE	SW	10	18N	59E	0.005	STK	12/15/1952	1.38	WP	JOHN UHALDE & CO.
174	50038		12832	7/24/1986	CER	SPR	SW	SE	16	17N	59E	0.002	STK	7/24/1986	1.60	EL	DICKENSON, ROBERT E.
174	51858		12812	2/23/1988	CER	SPR	NE	NW	13	17N	58E	0.012	STK	2/23/1988	8.96	WP	DICKENSON, ROBERT E.
174	52350		13422	7/28/1988	CER	UG	NE	NE	18	16N	60E	0.026	STK	7/28/1988	17.92	WP	WHITE RIVER RANCH, LC
174	5699		1026	9/1/1919	CER	SPR	SE	NE	11	18N	61E	0.013	STK	Y 9/1/1919	2.27	WP	JOHN UHALDE & CO.
174	6198		789	7/5/1920	CER	SPR	SW	NE	08	17N	58E	0.003	STK	Y 7/5/1920	1.69	WP	SABALA, D.D.
174	7224		1429	10/1/1924	CER	SPR	NW	SW	01	17N	58E	0.001	STK	10/1/1924	0.52	WP	ARAMBEL, BERTRAND
174	79956			6/25/2010	PER	UG	SE	SE	13	18N	60E	0.003125	STK	6/25/2010	2.24	WP	JOHN UHALDE & COMPANY
174	8067		1693	3/30/1927	CER	SPR	NE	NE	21	17N	58E	0.003	STK	Y 3/30/1927	1.63	WP	ARAMBEL, BERTRAND
174	8068		1694	3/30/1927	CER	STR	SE	SE	11	17N	58E	0.008	STK	Y 3/30/1927	4.20	WP	ARAMBEL, BERTRAND
174	8069		1695	3/30/1927	CER	SPR	NW	NE	13	17N	58E	0.008	STK	Y 3/30/1927	4.20	WP	ARAMBEL, BERTRAND
174	8070		1696	3/30/1927	CER	SPR	NE	SW	15	17N	58E	0.008	STK	Y 3/30/1927	4.20	WP	ARAMBEL, BERTRAND

Selection Criteria: WHERE owner_type IN ('C','B') AND ms.Basin IN ('174') AND ms.app_status IN ('CER', 'DEC', 'PER', 'RES', 'VST') AND ms.mou IN ('STK')

Run Date: 4/24/2017 5:17:11 PM

Basin	App	Change of App	Cert	Filing Date	Status	Source	POINT OF DIVERSION			Div Rate (CFS)	Manner of Use	Sup?	Priority Date	Annual Duty	County	Owner of Record	
							Qtr-Qtr	Qtr	SEC								TWN
174	V01847			6/5/1924	VST	SPR	NE	NE	32	17N	61E	1	STK	1/1/1896	3.38	WP	JOHN UHALDE & CO.
174	V01848			6/5/1924	VST	SPR	SW	SW	28	17N	61E	1	STK	1/1/1896	3.38	WP	JOHN UHALDE & CO.
174	V02541			5/10/1965	VST	STR	NW	SE	09	17N	59E	2	STK	1/1/1900	15.87	WP	GARDNER, JESSE
174	V02542			5/10/1965	VST	STR	NW	SE	09	17N	59E	2	STK	1/1/1900	15.87	WP	GARDNER, JESSE
174	V02543			5/10/1965	VST	STR	NE	NW	10	17N	59E	2	STK	1/1/1900	15.87	WP	GARDNER, JESSE
174	V02894			8/26/1976	VST	SPR	NW	NW	21	17N	58E	0	STK	12/31/1871	5.37	WP	UNITED DRESSED BEEF, INC.
174	V03964			5/21/1982	VST	OSW	SW	NW	26	16N	58E	0.015	STK	1/1/1873	3.93	WP	U.S.-FOREST SERVICE
174	V03965			5/21/1982	VST	OSW	SW	NW	26	16N	58E	0.015	STK	1/1/1873	3.93	WP	U.S.-FOREST SERVICE



Appendix 4-6


**NDWR Hydrographic Abstract for Jakes Valley,
Manner of Use: Quasi-Municipal,
and Status: Certificate. Decreed, Permit,
Reserved, and Vested**

Hydrographic Abstracts

Hydrographic Abstract Report

Selection Criteria: WHERE owner_type IN ('C','B') AND ms.Basin IN ('174') AND ms.app_status IN ('CER','DEC','PER','RES','VST') AND ms.mou IN ('MUN','QM') Run Date: 4/7/2017 10:22:42 AM

Basin	App	Change of App	Cert	Filing Date	Status	Source	POINT OF DIVERSION			Div Rate (CFS)	Manner of Use	Sup?	Priority Date	Annual Duty	County	Owner of Record		
							Qtr-Qtr	Qtr	SEC								TWN	RNG
174	50037		13050	7/24/1986	CER	SPR	SW	SE	16	17N	59E	0.002	QM		7/24/1986	1.60	EL	DICKENSON, ROBERT E.
174	51857		13058	2/23/1988	CER	SPR	NE	NW	13	17N	58E	0.012	QM		2/23/1988	6.05	WP	DICKENSON, ROBERT E.



Appendix 4-7

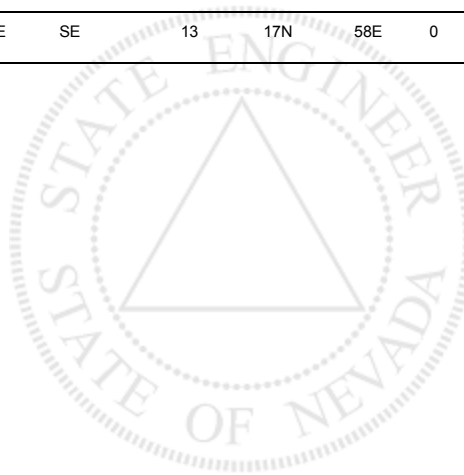
**NDWR Hydrographic Abstract for Jakes Valley,
Manner of Use: Storage,
and Status: Certificate. Decreed, Permit,
Reserved, and Vested**

Hydrographic Abstracts

Hydrographic Abstract Report

Selection Criteria: WHERE owner_type IN ('C','B') AND ms.Basin IN ('174') AND ms.app_status IN ('CER', 'DEC', 'PER', 'RES', 'VST') AND ms.mou IN ('STO') Run Date: 4/7/2017 10:24:11 AM

Basin	App	Change of App	Cert	Filing Date	Status	Source	POINT OF DIVERSION			Div Rate (CFS)	Manner of Use	Sup?	Priority Date	Annual Duty	County	Owner of Record	
							Qtr-Qtr	Qtr	SEC								TWN
174	45088		11215	11/30/1981	CER	STR	SE	SE	13	17N	58E	0	STO	11/30/1981	160	WP	NEVADA-DEPARTMENT OF WILDLIFE
174	49022		13910	4/29/1985	CER	STR	SE	SE	13	17N	58E	0	STO	9/21/1981	465	WP	DICKENSON, ROBERT E.
174	49023		13911	4/29/1985	CER	STR	SE	SE	13	17N	58E	0	STO	5/10/1950	176.52	WP	DICKENSON, ROBERT E.
174	49024		13912	4/29/1985	CER	STR	SE	SE	13	17N	58E	0	STO	7/22/1974	499	WP	DICKENSON, ROBERT E.



Appendix 4-8


**NDWR Hydrographic Abstract for Jakes Valley,
Manner of Use: Irrigation, Irrigation-Carey Act,
Irrigation -DLE, and Decreed,
and Status: Certificate. Decreed, Permit,
Reserved, and Vested**

Hydrographic Abstracts

Hydrographic Abstract Report

Selection Criteria: WHERE owner_type IN ('C','B') AND ms.Basin IN ('174') AND ms.app_status IN ('CER', 'DEC', 'PER', 'RES', 'VST') AND ms.mou IN ('IRC', 'IRD', 'IRR') Run Date: 4/7/2017 10:19:01 AM

Basin	App	Change of App	Cert	Filing Date	Status	Source	POINT OF DIVERSION			Div Rate (CFS)	Manner of Use	Sup?	Priority Date	Annual Duty	County	Owner of Record	
							Qtr-Qtr	Qtr	SEC								TWN
174	11947		4708	8/4/1947	CER	STR	NW	SE	09	17N	59E	3	IRR	5/16/1987	621.2	WP	DICKENSON, DOROTHY
174	14301		4061	5/19/1952	CER	SPR	NW	SE	25	19N	59E	0.00899999	IRR	5/19/1952	6.52	WP	PIELER, JOHN P.
174	8147		1853	5/31/1927	CER	STR	SE	NE	09	17N	59E	0.638	IRR	2/7/1924	155.3	WP	DICKENSON, ROBERT



Appendix 4-9

NDWR Well-Driller's Log Database for Jakes Valley

Well Driller's Log - General Report

11 January 2017

Basin	County	Tw	Rng	Sec	Quarters	Current Owner	Date Complete	Log No.	Drillers lic. no.	Total Depth	Water Lvl	Casing Dia.	Assessor's Parcel no.	Work type	Prop use	App/Permit
174	WP	N15	E59	13		NE SE BROWN, CHARLES M	11-01-99	82383	1556	0	0.00	6		O	S	66313
174	WP	N15	E61	24		NE U S BUREAU OF LAND MANAGEMENT	07-29-48	634		375	0.00			N	S	
174	WP	N16	E60	18		NE NE TEXACO	06-19-88	30126	641	850	0.00			N	N	
174	WP	N17	E59	03		MORMON, C L	10-11-50	1475	14	32	20.00	6		N	S	
174	WP	N17	E59	04		MOMON, C L	10-09-50	1474	14	43	18.00	6		N	H	
174	WP	N17	E59	09		DICKERSON, ROBERT	04-29-61	5850	14	252	176.00	6		N	S	
174	WP	N17	E59	10		NE NW TAYLOR GRAZING	05-14-52	1982	108	213	175.00	6		N	S	
174	WP	N18	E59	25		SE SE MOORE, BILLY	05-16-64	8221	258	340	0.00	16		N	I	21572
174	WP	N18	E60	17		SW SW EOG RESOURCES	12-31-08	109593	1375	995	419.00	8.625		P	P	
174	WP	N18	E60	17		SW SW EOG RESOURCES	10-01-08	107680	2083	995	419.00	8.625		N	P	
174	WP	N19	E60	00		WALDE, JOHN	06-25-50	1354	14	230	200.00	6		N	S	

Appendix 5-1

**NDWR Hydrographic Abstract
All Active Records within White River Valley**

Hydrographic Abstracts

Hydrographic Abstract Report

Selection Criteria: WHERE owner_type IN ('C','B') AND ms.Basin IN ('207') AND ms.app_status IN ('CER', 'DEC', 'PER', 'RES', 'VST')

Run Date: 4/7/2017 10:53:04 AM

Basin	App	Change of App	Cert	Filing Date	Status	Source	POINT OF DIVERSION			Div Rate (CFS)	Manner of Use	Sup?	Priority Date	Annual Duty	County	Owner of Record	
							Qtr-Qtr	Qtr	SEC								TWN
207	10107		3001	4/12/1937	CER	SPR	NE	SW	18	12N	62E	7.5	IRR	4/12/1937	980	WP	LUND IRRIGATION CO.
207	10108		3002	4/12/1937	CER	SPR	NE	NE	04	11N	62E	6	IRR	4/12/1937	784	WP	LUND IRRIGATION COMPANY
207	10118		3021	5/17/1937	CER	STR	SW	SE	03	12N	61E	8.206	IRR	5/17/1937	3482.36	WP	PRESTON IRRIGATION CO.
207	10174		2836	10/4/1937	CER	STR	SE	SE	08	12N	62E	1	IRR	10/4/1937	544	WP	PEACOCK, JOSEPH W.
207	10176		3022	10/15/1937	CER	SPR	SW	SE	12	12N	61E	3.82	IRR	10/15/1937	507.53	WP	PRESTON IRRIGATION CO.
207	10177		3023	10/15/1937	CER	SPR	NW	SE	02	12N	61E	4.57	IRR	10/15/1937	607.17	WP	PRESTON IRRIGATION CO.
207	10219		2603	4/4/1938	CER	SPR	SE	SW	28	14N	59E	0.011	DOM	4/4/1938	7.98	WP	U.S.-FOREST SERVICE
207	10483		2567	3/23/1940	CER	SPR	NE	SW	01	11N	59E	0.005	STK	3/23/1940	0.46	WP	U.S.-FOREST SERVICE
207	10618		2840	2/7/1941	CER	UG	NW	SE	31	12N	62E	0.593	IRR	Y 2/7/1941	127	WP	C4 HOLDING, LLC.
207	10646		4096	4/11/1941	CER	UG	SE	NW	31	12N	62E	0.58	IRR	4/11/1941	210.53	WP	GARDNER, MILTON D.
207	11076		3351	3/4/1944	CER	STR	SW	SE	11	10N	61E	1.461	IRR	3/4/1944	260.35	WP	CARTER-GRIFFIN, INC.
207	11078		3352	3/6/1944	CER	STR	NW	SW	07	11N	62E	1.024	IRR	3/6/1944	182.51	WP	GUBLER, ERNEST
207	11649		3556	7/26/1946	CER	SPR	SE	SE	33	11N	62E	0.61	IRR	7/26/1946	331.78	WP	BAKER, CARRY B.
207	11665		3557	7/26/1946	CER	SPR	SW	NE	33	11N	62E	0.128	IRR	7/26/1946	69.98	WP	BAKER, CARRY B.
207	12109		3837	11/21/1947	CER	UG	SW	NW	20	12N	62E	2.5	IRR	11/21/1947	449.48	WP	REID, FRANK L.
207	12492		3654	6/10/1948	CER	UG	NE	NE	31	12N	62E	1.5	IRR	6/10/1948	284.08	WP	C4, HOLDING LLC
207	12499		5336	6/14/1948	CER	SPR	NE	NE	04	11N	62E	2.031	IRR	6/14/1948	942.43	WP	LUND IRRIGATION COMPANY
207	12517		4130	6/28/1948	CER	STR	NE	NE	23	05N	60E	10	IRR	6/28/1948	1853	NY	JENSEN, BRUCE A.
207	12677		5308	10/5/1948	CER	SPR	SE	SE	33	12N	62E	0.47	IRR	10/5/1948	218.09	WP	CARTER-GRIFFIN, INC.

Selection Criteria: WHERE owner_type IN ('C','B') AND ms.Basin IN ('207') AND ms.app_status IN ('CER', 'DEC', 'PER', 'RES', 'VST')

Run Date: 4/7/2017 10:53:04 AM

Basin	App	Change of App	Cert	Filing Date	Status	Source	POINT OF DIVERSION			Div Rate (CFS)	Manner of Use	Sup?	Priority Date	Annual Duty	County	Owner of Record		
							Qtr-Qtr	Qtr	SEC								TWN	RNG
207	12883		4000	4/27/1949	CER	UG	SW	SW	19	12N	62E	2.56	IRR	Y	4/27/1949	405.7	WP	CARTER-GRIFFIN, INC.
207	13031		4550	8/26/1949	CER	STR	SW	SW	29	13N	61E	1.66	IRR		8/26/1949	292	WP	ROSEVEAR, ANGELA
207	13043		4451	9/8/1949	CER	OSW	SE	NW	30	11N	62E	11.95	IRR		11/15/1913	1792.5	WP	CARTER-GRIFFIN, INC.
207	13272		4132	2/20/1950	CER	SPR	SE	SE	08	13N	60E	0.266	IRR		2/20/1950	74	WP	WHITE RIVER RANCH, LC
207	13273		4136	2/20/1950	CER	SPR	NW	SW	26	13N	60E	0.25	IRR		2/20/1950	270.64	WP	WHITE RIVER RANCH, LC
207	13341		4053	3/28/1950	CER	UG	NW	NW	29	06N	62E	0.008	STK		3/28/1950	3.96	NY	JENSEN, PAMELA G.
207	13423		3632	6/19/1950	CER	SPR	SE	SE	33	12N	62E	0.003	STK		6/19/1950	2.15	WP	C4 HOLDING, LLC
207	13438		4060	7/5/1950	CER	UG	SW	SE	28	12N	62E	0.003	STK		7/5/1950	2.18	WP	REID, FRANK L.
207	13478		4265	9/7/1950	CER	UG	SW	SE	29	12N	62E	3	IRR		9/7/1950	208.4	WP	CARTER, LAYFAYETTE
207	13760		4173	6/29/1951	CER	SPR	SE	NW	25	06N	60E	5	IRR		2/23/1945	1513	NY	GURLEY, JOHN E. & RUTH A.
207	13762		4133	7/2/1951	CER	UG	NE	NW	28	12N	62E	0.001	STK		7/2/1951	1.10	WP	GUBLER, GEORGE H.
207	13897		4586	11/5/1951	CER	UG	SE	NW	20	12N	62E	2.94	IRR		11/5/1951	401.44	WP	CARTER-GRIFFIN, INC.
207	14381		4551	6/30/1952	CER	UG	NW	NW	04	11N	62E	2	IRR	Y	6/30/1952	380	WP	CARTER-GRIFFIN, INC.
207	14804		4229	1/30/1953	CER	UG	SE	NW	32	12N	62E	2	IRR		6/10/1948	396	WP	GUBLER, ERNEST H.
207	15367		4690	11/2/1953	CER	UG	SW	SW	29	12N	62E	2.25	IRR	Y	11/2/1953	650.63	WP	GARDNER, MILTON AND C4 HOLDING, LLC
207	15453		4587	12/28/1953	CER	SPR	SW	SE	30	12N	63E	0.005	STK		12/28/1953	3.31	WP	GUBLER, KENNETH
207	15763		4588	8/11/1954	CER	STR	NE	NE	11	12N	60E	1	IRR		6/28/1948	300	WP	GARDNER, JESSE L.
207	1634		266	3/25/1910	CER	LAK	NW	SW	24	14N	62E	0.295	IRR	Y	3/25/1910	105.32	WP	ROWE, C L
207	17288		5407	6/3/1957	CER	UG	NW	SE	31	12N	62E	1.75	IRR	Y	6/3/1957	237.4	WP	C4 HOLDING, LLC.
207	17632		7259	7/31/1958	CER	OSW	NE	SE	01	12N	60E	1.8	IRR		7/31/1958	121.48	WP	WHITE RIVER RANCH, LC
207	17882		5204	3/11/1959	CER	UG	SE	SE	23	13N	61E	0.0094	STK		3/11/1959	6.72	WP	C4 HOLDING, LLC,
207	17928		5797	4/13/1959	CER	UG	SW	NE	30	12N	62E	2.5	IRR		4/13/1959	401.52	WP	IVINS, HAROLD AND HARRIET
207	19294		5897	10/24/1960	CER	SPR	NW	NW	36	06N	60E	0.096	IRR		10/24/1960	52.97	NY	HOLMGREN DAIRY, LLC

Selection Criteria: WHERE owner_type IN ('C','B') AND ms.Basin IN ('207') AND ms.app_status IN ('CER', 'DEC', 'PER', 'RES', 'VST')

Run Date: 4/7/2017 10:53:04 AM

Basin	App	Change of App	Cert	Filing Date	Status	Source	POINT OF DIVERSION			Div Rate (CFS)	Manner of Use	Sup?	Priority Date	Annual Duty	County	Owner of Record		
							Qtr-Qtr	Qtr	SEC								TWN	RNG
207	1945		297	2/8/1911	CER	SPR	NW	NE	02	12N	61E	0.12	IRR	Y	2/8/1911	48	WP	SINFIELD, GARTH
207	19471		5833	1/23/1961	CER	SPR	NE	SE	32	06N	59E	0.015	STK		1/23/1961	11.29	NY	HOLMGREN DAIRY, LLC
207	19472		5834	1/23/1961	CER	UG	SE	SW	31	06N	59E	0.015	STK		1/23/1961	11.29	NY	HOLMGREN DAIRY, LLC
207	19631		6185	3/3/1961	CER	SPR	NW	SW	06	10N	62E	0.047	IRR		3/3/1961	13.12	WP	CARTER-GRIFFIN, INC.
207	19930		6186	6/21/1961	CER	SPR	NE	SW	06	10N	62E	0.097	IRR		6/21/1961	27.09	WP	CARTER-GRIFFIN, INC.
207	19981		6121	7/10/1961	CER	UG	SW	NW	26	13N	60E	2.896	IRR		7/10/1961	792.77	WP	WHITE RIVER RANCH, LC
207	20329		5898	3/1/1962	CER	SPR	NW	SW	08	06N	61E	0.015	STK		3/1/1962	11.42	NY	HOLMGREN DAIRY, LLC
207	20465		6662	5/14/1962	CER	STR	NW	SW	10	06N	61E	0	IRR		5/14/1962	680	NY	NEVADA-DEPARTMENT OF WILDLIFE
207	20466		6663	5/14/1962	CER	STR	NW	SW	10	06N	61E	0	WLD		5/14/1962	3040	NY	NEVADA-DEPARTMENT OF WILDLIFE
207	20797		7239	10/19/1962	CER	UG	SW	SW	06	06N	61E	4.45	IRD	Y	10/19/1962	360	NY	HOWARD, MRS. LOUISE E.
207	20819		7451	10/30/1962	CER	STR	SW	NW	12	05N	60E	0	IRR		10/30/1962	507	NY	NEVADA-DEPARTMENT OF WILDLIFE
207	20832		5818	11/5/1962	CER	UG	SW	SW	28	12N	62E	0.003	STK		11/5/1962	2.24	WP	WHIPPLE, JOHN LAVERNE
207	21294		6606	5/22/1963	CER	STR	SE	NE	33	14N	62E	0.0094	STK		5/22/1963	5.06	WP	C4 HOLDING, LLC
207	21295		6274	5/22/1963	CER	OSW	NE	NE	28	14N	62E	0.0094	STK		5/22/1963	5.65	WP	C4 HOLDING, LLC 1/3 UDI; GARDNER, NEIL L. AND VIRGINIA 1/6 UDI
207	21296		6607	5/22/1963	CER	OSW	NW	NW	01	13N	62E	0.0094	STK		5/22/1963	4.97	WP	C4 HOLDING, LLC. 1/3 UDI; GARDNER, NEIL L. AND VIRGINIA 1/6;
207	21297		6615	5/22/1963	CER	OSW	NW	SW	13	13N	62E	0.00899999	STK		5/22/1963	6.72	WP	C4 HOLDING, LLC 1/3 UDI; GARDNER, NEIL L. AND VIRGINIA 1/6;
207	21465		6685	8/15/1963	CER	UG	NW	NW	28	12N	62E	2.5	IRR		8/15/1963	452.88	WP	WHIPPLE, JOHN LAVERNE
207	2193		1203	9/5/1911	CER	SPR	SW	NW	24	15N	62E	0.1	MM	Y	9/5/1911	72.40	WP	WHITE PINE COUNTY
207	21951		7715	4/13/1964	CER	OSW	SE	SE	08	12N	62E	2.03	IRR		4/13/1964	738	WP	C4 HOLDING, INC
207	21981		5850	5/6/1964	CER	OSW	SE	SE	08	12N	62E	0.0094	STK		5/22/1963	6.72	WP	JOSEPH W. PEACOCK
207	22076		6681	6/29/1964	CER	UG	NW	NW	19	10N	61E	1.53	IRD		6/29/1964	544.43	NY	DAVID AND RENAE GIBSON
207	22284		7004	10/19/1964	CER	SPR	SE	NW	06	10N	62E	0.022	IRR		10/19/1964	15.92	WP	CARTER-GRIFFIN, INC.

Selection Criteria: WHERE owner_type IN ('C','B') AND ms.Basin IN ('207') AND ms.app_status IN ('CER', 'DEC', 'PER', 'RES', 'VST')

Run Date: 4/7/2017 10:53:04 AM

Basin	App	Change of App	Cert	Filing Date	Status	Source	POINT OF DIVERSION			Div Rate (CFS)	Manner of Use	Sup?	Priority Date	Annual Duty	County	Owner of Record		
							Qtr-Qtr	Qtr	SEC TWN RNG									
207	22301		7798	10/23/1964	CER	UG	NE	NE	17	12N	62E	2.7	IRR		10/23/1964	615.6	WP	C4 HOLDING, LLC 2/3 UDI; PEACOCK, JOSEPH W. 1/3 UDI
207	22354		7716	12/7/1964	CER	STR	SE	SE	08	12N	62E	0	IRR		12/7/1964	9	WP	PEACOCK, JOSEPH W. 1/3 INT; C4 HOLDING, LLC 2/3 INT
207	22357		7561	12/11/1964	CER	UG	NE	NW	21	12N	62E	2.9	IRR		12/11/1964	654.8	WP	GIBSON, HAROLD L.
207	22383		6122	1/13/1965	CER	UG	SW	SW	01	12N	60E	2.618	IRR		1/13/1965	193.62	WP	GARDNER, JESSE
207	22882		8668	12/7/1965	CER	SPR	NE	SE	32	09N	61E	0.015	STK		12/7/1965	10.83	NY	JENSEN, BRUCE A.
207	2334		220	2/7/1912	CER	STR	SE	NE	27	10N	61E	2	IRR	Y	2/7/1912	800	NY	CARTER-GRIFFIN, INC.
207	23431		7490	10/7/1966	CER	UG	NW	NW	32	12N	62E	1.7	IRR	Y	10/7/1966	234	WP	GARDNER, MILTON D.
207	23433		7984	10/10/1966	CER	UG	NE	NE	32	12N	62E	1.7	IRR		10/10/1966	283.04	WP	HEXEM, ARTHUR
207	23533		7341	12/5/1966	CER	UG	SW	NE	33	12N	62E	0.002	STK		12/5/1966	1.66	WP	REID, FRANK L.
207	23577		7251	1/3/1967	CER	UG	NE	NE	06	13N	60E	1.34	IRR		1/3/1967	322.95	WP	WHITE RIVER RANCH, LC
207	23578		8000	1/3/1967	CER	UG	SE	SE	01	12N	61E	2.5	IRR		1/3/1967	259.02	WP	LANE, GLENN W.
207	23590		7240	1/9/1967	CER	UG	NW	NW	06	06N	61E	2.67	IRR	Y	1/9/1967	432	NY	HOWARD, LOUISE
207	23591		8646	1/9/1967	CER	UG	SE	SE	33	11N	62E	3.4	IRR		1/9/1967	371.28	WP	BAKER, CARRY B.
207	23624		7468	1/20/1967	CER	STR		LT03	06	05N	61E	2.403	WLD		1/20/1967	1120	NY	NEVADA-DEPARTMENT OF WILDLIFE
207	23677		6879	2/8/1967	CER	UG	NW	NE	04	11N	62E	1.33	IRR	Y	2/8/1967	460.74	WP	GUBLER, ALBERT
207	23744		8854	3/10/1967	CER	UG	NW	NE	33	12N	62E	0.42	IRR	Y	3/10/1967	304.1	WP	LUND IRRIGATION CO.
207	2384		444	3/25/1912	CER	STR	SE	NE	11	10N	61E	3.29	IRR	Y	3/29/1912	1316	WP	CARTER-GRIFFIN, INC.
207	23851		8221	5/12/1967	CER	UG	SE	SE	20	12N	62E	1.75	IRR	Y	5/12/1967	292	WP	IVINS, RONALD A.
207	2420		438	5/3/1912	CER	SPR	NE	NE	20	10N	62E	2.93	IRR	Y	5/3/1912	1170.32	WP	CARTER-GRIFFIN, INC.
207	25222		8001	8/20/1969	CER	UG	SE	SE	18	12N	62E	1.7	IRR		8/20/1969	280	WP	CARTER-GRIFFIN, INC.
207	25664		8856	6/15/1970	CER	UG	NE	SW	22	12N	62E	1.87	IRR		6/15/1970	320	WP	SCOW, CLINTON GARDNER
207	26439		8654	12/15/1971	CER	UG	SW	NE	11	12N	61E	1.56	IRR		12/15/1971	280	WP	CRIPPS, LEWIS E.
207	2661		1868	3/14/1913	CER	STR	SE	NE	21	06N	61E	0	IRR		3/14/1913	3330	NY	NEVADA-DEPARTMENT OF WILDLIFE

Selection Criteria: WHERE owner_type IN ('C','B') AND ms.Basin IN ('207') AND ms.app_status IN ('CER', 'DEC', 'PER', 'RES', 'VST')

Run Date: 4/7/2017 10:53:04 AM

Basin	App	Change of App	Cert	Filing Date	Status	Source	POINT OF DIVERSION			Div Rate (CFS)	Manner of Use	Sup?	Priority Date	Annual Duty	County	Owner of Record		
							Qtr-Qtr	Qtr	SEC								TWN	RNG
207	27325		9218	3/14/1973	CER	UG	SW	SW	19	12N	62E	2.9	IRR	Y	3/14/1973	436.56	WP	CARTER-GRIFFIN, INC.
207	27465		9711	5/9/1973	CER	UG	NE	SW	21	12N	62E	2.67	IRR	Y	5/9/1973	428	WP	BENNETT, ROBERT KIM AND DIANE
207	27697		10083	8/17/1973	CER	UG	NW	NE	30	12N	62E	4	IRR	Y	8/17/1973	892	WP	CARTER-GRIFFIN, INC.
207	28206		9416	3/25/1974	CER	SPR	NW	SW	13	09N	61E	0.671	IRR		3/25/1974	268	NY	JENSEN, BRUCE A.
207	28207		9401	3/25/1974	CER	SPR	NE	SE	32	09N	61E	0.41	IRR		3/25/1974	132.6	NY	JENSEN, BRUCE A.
207	28208		9417	3/25/1974	CER	SPR	NW	SE	19	09N	62E	1.279	IRR		3/25/1974	824	NY	JENSEN, BRUCE A.
207	28209		9425	3/25/1974	CER	SPR	NW	NE	28	07N	62E	2.15	IRR		3/25/1974	1556.54	NY	JENSEN, BRUCE A.
207	28771		9486	10/4/1974	CER	SPR	NW	SW	31	13N	61E	0.045	IRR		10/4/1974	8.20	WP	GARDNER, JERRY F.
207	28792		9809	10/11/1974	CER	UG	SW	SE	12	12N	61E	0.17	IRR		10/11/1974	20	WP	MAYNARD, NATHAN R.
207	28793		9810	10/11/1974	CER	UG	SE	NE	24	12N	61E	2.4	IRR		10/11/1974	552	WP	CARTER-GRIFFIN, INC.
207	28819		9487	10/22/1974	CER	SPR	NW	SW	31	13N	61E	0.112	IRR		10/22/1974	67.24	WP	GARDNER, JERRY F.
207	28857		10086	10/30/1974	CER	UG	SW	SW	19	12N	62E	0.75	IRR	Y	10/30/1974	160	WP	CARTER-GRIFFIN, INC.
207	28858		9585	10/30/1974	CER	UG	NW	NE	30	12N	62E	0.75	IRR	Y	10/30/1974	160	WP	CARTER-GRIFFIN, INC.
207	2896		773	2/27/1914	CER	STR	SE	SE	08	12N	62E	0.995	IRR	Y	2/27/1914	398	WP	C4 HOLDING, LLC
207	29856		10313	12/12/1975	CER	SPR	NE	SE	27	13N	60E	3.67	IRR		12/12/1975	887.6	WP	WHITE RIVER RANCH, LC
207	29857		9182	12/12/1975	CER	UG	NE	SW	12	12N	61E	0.25	IRR		12/12/1975	30.4	WP	CLAYTON, GENE D.
207	30059		10111	3/5/1976	CER	UG	NE	NW	16	12N	62E	4.6	IRR	Y	1/14/1966	1443	WP	PERIGO, RICK & KIM
207	30061		10112	3/5/1976	CER	UG	NE	NW	16	12N	62E	0.8	IRR	Y	1/14/1966	579.04	WP	PERIGO, RICK & KIM
207	30101		11188	3/23/1976	CER	UG	NE	SW	07	12N	62E	3.6	IRR		3/23/1976	880	WP	LANE, GLENN W.
207	31096		9539	2/14/1977	CER	UG	NE	NE	19	12N	62E	1	IRR		2/14/1977	160	WP	LANE, GLENN W. & MARGARET L.
207	31133		9477	2/28/1977	CER	UG	NW	SE	28	12N	62E	0.1	IRR		2/28/1977	20	WP	FRISBY, LOUISA J.
207	3141		2333	10/23/1914	CER	SPR	SE	NW	17	11N	63E	0.005	STK	Y	10/23/1914	1.78	WP	REID, ROBERT
207	3232		1869	1/11/1915	CER	STR	SE	NE	21	06N	61E	1.929	IRR		1/11/1915	817.36	NY	NEVADA-DEPARTMENT OF WILDLIFE

Selection Criteria: WHERE owner_type IN ('C','B') AND ms.Basin IN ('207') AND ms.app_status IN ('CER', 'DEC', 'PER', 'RES', 'VST')

Run Date: 4/7/2017 10:53:04 AM

Basin	App	Change of App	Cert	Filing Date	Status	Source	POINT OF DIVERSION					Div Rate (CFS)	Manner of Use	Sup?	Priority Date	Annual Duty	County	Owner of Record
							Qtr-Qtr	Qtr	SEC	TWN	RNG							
207	3233		1870	1/11/1915	CER	RES	SE	NE	21	06N	61E	0.773	IRR		1/11/1915	327.54	NY	NEVADA-DEPARTMENT OF WILDLIFE
207	3234		1871	1/11/1915	CER	RES	SE	NE	21	06N	61E	1.233	IRR		1/11/1915	522.45	NY	NEVADA-DEPARTMENT OF WILDLIFE
207	3235		1872	1/11/1915	CER	STR	SW	NW	17	06N	61E	1.222	IRR	Y	1/11/1915	443	NY	NEVADA-DEPARTMENT OF WILDLIFE
207	32372			6/28/1977	PER	UG		LT01	31	10N	61E	4	IRD	Y	6/28/1977	598.16	NY	GIBSON, DAVID
207	32373			6/28/1977	PER	UG		LT03	31	10N	61E	4	IRD		6/28/1977	640	NY	GIBSON, DAVID
207	3298		2211	3/10/1915	CER	SPR	SW	NE	02	12N	61E	0.402	IRR	Y	10/29/1910	171	WP	PRESTON IRRIGATION COMPANY
207	33797		11570	9/27/1977	CER	UG	SW	NE	12	12N	61E	1.2	IRR		9/27/1977	191.2	WP	BROWN, CHARLES M. & LAURELIE, TRUSTE
207	33991		11665	10/4/1977	CER	UG	NW	SE	12	12N	61E	0.68999999	IRR		10/4/1977	74.57	WP	MANGUM, LEROY E.
207	349		128	1/25/1907	CER	STR	SW	SE	03	12N	61E	9	IRR	Y	1/25/1907	2700	WP	PRESTON IRRIGATION CO.
207	36649		14238	2/7/1979	CER	SPR		LT03	05	10N	62E	0.002	STK		2/7/1979	1.14	WP	WHIPPLE, WILMA
207	38205		12850	5/17/1979	CER	STR	NW	NW	32	06N	61E	80	WLD		5/17/1979	1230	WP	NEVADA-DEPARTMENT OF WILDLIFE
207	3934		1279	4/26/1916	CER	SPR	SW	SW	19	13N	63E	0.001	DOM	Y	4/26/1916	1.10	WP	BERNSEN, JAMES
207	39604		13019	11/13/1979	CER	UG	NW	NE	30	12N	62E	1	IRR		11/13/1979	134	WP	CARTER-GRIFFIN, INC.
207	40201		10123	1/4/1980	CER	UG	SW	NW	09	12N	62E	2.7	IRR	Y	7/20/1964	1210	WP	PERIGO, RICK & KIM
207	40202		10124	1/4/1980	CER	UG	NE	NW	16	12N	62E	0.39	IRR	Y	7/23/1968	284.12	WP	PERIGO, RICK & KIM
207	40203		10125	1/4/1980	CER	UG	SW	NW	09	12N	62E	1.76	IRR	Y	7/20/1964	1210	WP	PERIGO, RICK & KIM
207	40605		11194	2/22/1980	CER	UG	NE	SW	07	12N	62E	1.54	IRR		2/22/1980	78.5	WP	LANE, GLENN W.
207	408		195	3/21/1907	CER	SPR	NW	NW	17	06N	59E	0.706	IRR	Y	3/21/1907	282.44	NY	HOLMGREN DAIRY, LLC
207	4163		495	9/23/1916	CER	SPR	SW	NW	06	11N	61E	0.237	IRR	Y	9/23/1916	94.8	WP	LORETTA A. GUNDERSON, TRUSTEE OF THE SURVIVOR'S TRUST "A" CREATED UNDER THE ROBERT B. GUNDERSON AND LORETTA A. GUNDERSON FAMILY TRUST DTD 10/29/02
207	41770		13538	7/16/1980	CER	UG	SE	NE	14	10N	61E	0.01	STK		7/16/1980	7.86	WP	CARTER-GRIFFIN, INC.
207	42462		14356	9/16/1980	CER	UG	NW	SE	07	12N	62E	0.23	COM	Y	9/16/1980	6.72	WP	LANE, GLENN W.

Selection Criteria: WHERE owner_type IN ('C','B') AND ms.Basin IN ('207') AND ms.app_status IN ('CER', 'DEC', 'PER', 'RES', 'VST')

Run Date: 4/7/2017 10:53:04 AM

Basin	App	Change of App	Cert	Filing Date	Status	Source	POINT OF DIVERSION			Div Rate (CFS)	Manner of Use	Sup?	Priority Date	Annual Duty	County	Owner of Record		
							Qtr-Qtr	Qtr	SEC								TWN	RNG
207	4324		1968	2/20/1917	CER	SPR	NW	NW	05	11N	61E	0.19	STK	Y	1/1/1885	134.42	WP	LORETTA A GUNDERSON, TRUSTEE OF THE SURVIVOR'S TRUST A CREATED UNDER THE ROBERT B GUNDERSON & LORETTA A GUNDERSON FAMILY TRUST DTD 10/29/02
207	43391		11566	3/25/1981	CER	SPR	SE	SE	36	15N	62E	0.5	QM		3/25/1981	362.01	WP	RUTH MCGILL CONSO. SEWER & WATER GID
207	43449		13023	4/2/1981	CER	SPR	NW	SW	31	15N	63E	0.01	IND		10/27/1915	7.24	WP	MCGILL-RUTH CONSOL. SWR & WTR G.I.D.
207	43450		13024	4/2/1981	CER	SPR	NW	SW	31	15N	63E	0.09	IND		10/27/1915	65.15	WP	MCGILL-RUTH CONSOL. SWR & WTR G.I.D.
207	43451		13025	4/2/1981	CER	SPR	SE	SW	25	15N	62E	0.06	IND		6/26/1915	43.42	WP	MCGILL-RUTH CONSOL. SWR & WTR G.I.D.
207	43452		13026	4/2/1981	CER	SPR	SE	SW	23	15N	62E	0.619	IND		11/30/1906	0	WP	MCGILL RUTH CON SEWER & WTR GID
207	43453		13027	4/2/1981	CER	SPR	NE	NE	23	15N	62E	0.45	IND		11/30/1906	325.79	WP	MCGILL- RUTH CONSOLIDATED SEWER
207	43752		14905	5/18/1981	CER	UG	SW	NE	13	12N	61E	0.141	IRR	Y	5/18/1981	18.96	WP	JORDISON, GERALD
207	43756		13030	5/18/1981	CER	SPR	SW	NE	23	15N	62E	0.1	IND		6/3/1911	72.40	WP	MCGILL-RUTH SEWER & WATER GID
207	44090		11567	6/29/1981	CER	SPR	SE	SE	36	15N	62E	0.5	QM		6/29/1981	362.01	WP	RUTH & MCGILL CONSOLIDATED S&W G, C
207	45091		14934	11/30/1981	CER	UG	NW	SE	33	12N	62E	0.01	QM		11/30/1981	2.24	WP	WILLFONG, LOUIS C.
207	46416		13198	12/6/1982	CER	UG	NE	SW	17	12N	62E	0.01	QM		12/6/1982	2.24	WP	DAN F. HALSTEAD & SONS TRUCKING CO.
207	46426		18685	12/10/1982	CER	SPR	NE	SE	24	10N	62E	0.0062	STK		12/10/1982	1.50	WP	DEAN, KENNETH
207	46427		18686	12/10/1982	CER	SPR	NE	SE	23	10N	62E	0.0062	STK		12/10/1982	1.50	WP	DEAN, KENNETH
207	46620		11690	2/9/1983	CER	UG	NE	SW	19	15N	61E	0.02	STK		2/9/1983	13.44	WP	ROSEVEAR, THOMAS
207	46680		15617	2/25/1983	CER	UG	SW	NE	33	10N	60E	0.01	STK		6/30/1998	7.24	NY	ERNEST H. GUBLER INCORPORATED
207	46681		15618	2/25/1983	CER	UG	SW	NE	01	09N	60E	0.01	STK		6/30/1998	7.24	NY	ERNEST H. GUBLER INCORPORATED
207	46682		15619	2/25/1983	CER	UG	NW	SE	29	10N	61E	0.01	STK		6/30/1998	7.24	NY	ERNEST H. GUBLER INCORPORATED
207	46683		15620	2/25/1983	CER	UG	SW	SE	22	10N	61E	0.01	STK		6/30/1998	7.24	NY	ERNEST H. GUBLER INCORPORATED
207	46684		15621	2/25/1983	CER	UG		LT02	07	09N	61E	0.01	STK		6/30/1998	7.24	NY	ERNEST H. GUBLER INCORPORATED
207	47729		12331	2/27/1984	CER	SPR	NW	SW	09	12N	61E	0.001	STK		2/27/1984	0.37	WP	LANE, GLENN W.

Basin	App	Change of App	Cert	Filing Date	Status	Source	POINT OF DIVERSION			Div Rate (CFS)	Manner of Use	Sup?	Priority Date	Annual Duty	County	Owner of Record		
							Qtr-Qtr	Qtr	SEC								TWN	RNG
207	47730		12332	2/27/1984	CER	UG	SE	SE	15	12N	61E	0.005	STK		2/27/1984	1.69	WP	LANE, GLENN W.
207	47731		12513	2/27/1984	CER	UG	NE	NE	19	12N	62E	1	IRR		2/27/1984	88.76	WP	LANE, GLENN W.
207	4818		1371	1/4/1918	CER	STR	NW	SW	23	06N	59E	0.81599999	IRR	Y	1/4/1918	297.29	NY	HOLMGREN DAIRY, LLC
207	4819		702	1/4/1918	CER	SPR	NE	SE	32	06N	59E	0.025	STK	Y	1/4/1918	18.11	NY	GARDNER, VICTOR B.
207	48876		14911	2/25/1985	CER	UG	SE	NE	13	12N	61E	0.422	IRR	Y	2/25/1985	75.68	WP	JORDISON, GERALD L.
207	48922		13832	3/18/1985	CER	UG	SE	NW	31	12N	62E	1	IRR		3/18/1985	234.73	WP	GARDNER, MILTON
207	49052		14906	5/16/1985	CER	UG	SE	NE	13	12N	61E	0.137	IRR		5/16/1985	18.44	WP	JORDISON, GERALD L.
207	49476		13043	10/23/1985	CER	SPR	SW	NW	33	07N	62E	0.022	QM		10/23/1985	1.81	NY	NEVADA-DEPARTMENT OF WILDLIFE
207	49541		12532	12/4/1985	CER	UG	NW	NE	19	13N	62E	0.016	STK		12/4/1985	11.20	WP	C4 HOLDING, LLC
207	5174		2006	7/29/1918	CER	SPR	NW	NE	16	11N	60E	0.001	STK	Y	7/29/1918	0.89	WP	LORETTA A GUNDERSON, TRUSTEE OF THE SURVIVOR'S TRUST "A" CREATED UNDER THE ROBERT B. GUNDERSON & LORETTA A GUNDERSON FAMILY TRUST DTD 10/29/02
207	52867		13894	1/18/1989	CER	SPR	SW	NW	21	11N	62E	0.001	STK		1/18/1989	0.18	WP	LEWIS D ROLLINS
207	5336		1524	12/19/1918	CER	SPR	SE	NE	06	11N	61E	0.15	IRR	Y	12/19/1918	0	WP	LORETTA A. GUNDERSON, TRUSTEE OF THE SURVIVOR'S TRUST "A" CREATED UNDER THE ROBERT B. GUNDERSON & LORETTA A. GUNDERSON FAMILY TRUST DTD 10/29/02
207	5337		972	12/19/1918	CER	SPR	NE	NE	31	12N	61E	0.25	IRR	Y	12/19/1918	0	WP	LORETTA A. GUNDERSON, TRUSTEE OF THE SURVIVOR'S TRUST "A" CREATED UNDER THE ROBERT B. GUNDERSON & LORETTA A. GUNDERSON FAMILY TRUST DTD 10/29/02
207	53790		15847	8/24/1989	CER	UG	SE	NW	19	12N	62E	4.1	IRR		8/24/1989	968	WP	CARTER-GRIFFIN, INC.
207	53841		14441	9/12/1989	CER	UG	NW	SE	07	12N	62E	0.23	QM	Y	9/12/1989	9.67	WP	LANE, GLENN W.
207	54194		16295	11/27/1989	CER	UG	SE	NE	01	12N	60E	0.0156	STK		9/21/2001	11.20	WP	WHITE RIVER RANCH, LC
207	5486		1977	5/5/1919	CER	OSW	SE	SW	24	05N	60E	1.537	IRR	Y	5/5/1919	370	NY	JENSEN, BRUCE A.
207	55016		16708	6/29/1990	CER	UG	NW	SW	17	12N	62E	1	IRR		1/21/2004	192	WP	DAN F. HALSTEAD & SONS TRUCKING CO.
207	55231		14667	8/27/1990	CER	UG		LT03	30	10N	61E	2.09	IRR		6/15/1966	534.96	NY	GIBSON, DAVID

Selection Criteria: WHERE owner_type IN ('C','B') AND ms.Basin IN ('207') AND ms.app_status IN ('CER', 'DEC', 'PER', 'RES', 'VST')

Run Date: 4/7/2017 10:53:04 AM

Basin	App	Change of App	Cert	Filing Date	Status	Source	POINT OF DIVERSION			Div Rate (CFS)	Manner of Use	Sup?	Priority Date	Annual Duty	County	Owner of Record		
							Qtr-Qtr	Qtr	SEC								TWN	RNG
207	55232		14661	8/27/1990	CER	UG		LT03	19	10N	61E	1.04	IRR	Y	11/3/1966	441.44	NY	GIBSON, DAVID
207	55233		14668	8/27/1990	CER	UG		LT01	30	10N	61E	1.53	IRR		8/13/1964	550.12	NY	FORMAN, BUDDY
207	55257		16516	9/11/1990	CER	UG		LT02	05	10N	62E	2.9	IRR		9/11/1990	656	WP	WHIPPLE, KENNETH DEAN
207	55258		15651	9/11/1990	CER	UG		LT02	05	10N	62E	0.005	STK		9/11/1990	3.41	WP	WHIPPLE, WILMA
207	55620		16242	1/10/1991	CER	UG	SW	SW	36	07N	61E	0.003	QM		1/10/1991	2.17	NY	HAROLD R. KIRK & PAMELA JEAN KIRK FAMILY TRUST OF 2000
207	56658			8/9/1991	PER	UG		SW	09	06N	61E	0.1	REC		8/9/1991	14.42	NY	NEVADA-DEPARTMENT OF WILDLIFE
207	57058			12/31/1991	PER	UG	SW	SW	20	12N	62E	0.78	IRR	Y	6/16/1945	311.64	WP	MCKENZIE, CAROL O.
207	57059			12/31/1991	PER	UG	SW	NW	29	12N	62E	3	IRR	Y	6/30/1952	269	WP	MCKENZIE, CAROL O.
207	57060			12/31/1991	PER	UG	NW	NW	29	12N	62E	2.98	IRR	Y	6/27/1977	706.88	WP	MCKENZIE, CAROL O.
207	58162		17241	10/2/1992	CER	SPR	NW	NW	07	05N	59E	0.0022	WLD		12/19/2007	1.61	NY	BLM
207	58164		17242	10/2/1992	CER	SPR	SW	NE	16	06N	59E	0.0022	STK		12/19/2007	1.61	NY	BLM
207	5851		970	11/8/1919	CER	SPR	NW	NW	07	12N	61E	0.07	IRR	Y	11/8/1919	21	WP	WHITE RIVER RANCH, LC
207	5976		679	2/6/1920	CER	SPR	NE	NW	01	13N	60E	0.018	STK	Y	2/6/1920	13.01	WP	ADAMS-MCGILL COMPANY
207	5977		680	2/6/1920	CER	SPR	SW	NW	17	13N	61E	0.02	STK	Y	2/6/1920	14.49	WP	ADAMS-MCGILL COMPANY
207	59775		16766	2/23/1994	CER	UG	SE	SW	21	12N	62E	0.437	IRR		5/9/1973	70	WP	KIM, ROBERT AND DIANE
207	63058		16768	4/22/1997	CER	UG	SW	NE	17	12N	62E	0.1	QM		4/22/1997	3.36	WP	C4 HOLDING, LLC.
207	63853		15634	2/18/1998	CER	UG		LT03	06	11N	62E	3.68	IRR		3/18/1980	777.16	WP	LANE FAMILY PARTNERSHIP
207	63891		17917	3/6/1998	CER	UG	NE	SE	13	12N	61E	6	IRR		3/6/1998	1395	WP	CARTER-GRIFFIN, INC.
207	66126		16620	3/8/2000	CER	UG	NE	SE	27	08N	60E	0.0156	STK		3/8/2000	11.20	NY	JENSEN, BRUCE A. & PAMELA G.
207	66127		16621	3/8/2000	CER	UG	SE	SW	24	05N	60E	0.0156	STK		3/8/2000	11.20	NY	JENSEN, BRUCE A. & PAMELA G.
207	66314			4/28/2000	PER	UG	NE	SW	22	13N	60E	4	IRD		4/28/2000	1280	WP	BROWN, CHARLES M.
207	66315			4/28/2000	PER	UG	SE	NW	21	13N	60E	4	IRD		4/28/2000	1280	WP	BROWN, LAURELIE
207	66344		16722	5/10/2000	CER	UG	SW	SE	10	12N	62E	0.0375	STK	Y	5/10/2000	27.16	WP	CARTER-GRIFFIN, INC.

Selection Criteria: WHERE owner_type IN ('C','B') AND ms.Basin IN ('207') AND ms.app_status IN ('CER', 'DEC', 'PER', 'RES', 'VST')

Run Date: 4/7/2017 10:53:04 AM

Basin	App	Change of App	Cert	Filing Date	Status	Source	POINT OF DIVERSION					Div Rate (CFS)	Manner of Use	Sup?	Priority Date	Annual Duty	County	Owner of Record
							Qtr-Qtr	Qtr	SEC	TWN	RNG							
207	66345		16723	5/10/2000	CER	UG	SW	SW	23	12N	62E	0.038	STK	Y	5/10/2000	26.88	WP	CARTER-GRIFFIN, INC.
207	66346		17216	5/10/2000	CER	UG	SE	SE	02	11N	62E	0.0375	STK	Y	5/10/2000	26.88	WP	CARTER-GRIFFIN, INC.
207	66347		17217	5/10/2000	CER	UG	NE	NW	15	11N	62E	0.0375	STK	Y	5/10/2000	26.88	WP	CARTER-GRIFFIN, INC.
207	66348		16724	5/10/2000	CER	UG		LT03	30	11N	62E	0.062	STK	Y	5/10/2000	44.81	WP	CARTER-GRIFFIN, INC.
207	66349		16725	5/10/2000	CER	UG	SE	SE	16	11N	61E	0.038	STK	Y	5/10/2000	26.88	WP	CARTER-GRIFFIN, INC.
207	66350		16726	5/10/2000	CER	UG	SW	NW	25	11N	61E	0.038	STK	Y	5/10/2000	26.88	WP	CARTER-GRIFFIN, INC.
207	66351		17218	5/10/2000	CER	UG	SW	NE	35	11N	61E	0.0375	STK	Y	5/10/2000	26.88	WP	CARTER-GRIFFIN, INC.
207	66352		16727	5/10/2000	CER	UG	SE	SW	36	11N	61E	0.062	STK	Y	5/10/2000	44.81	WP	CARTER-GRIFFIN, INC.
207	66353		16728	5/10/2000	CER	UG	SW	SE	02	10N	61E	0.062	STK	Y	5/10/2000	44.81	WP	CARTER-GRIFFIN, INC.
207	66354		16729	5/10/2000	CER	UG	NW	SE	11	10N	61E	0.062	STK	Y	5/10/2000	44.81	WP	CARTER-GRIFFIN, INC.
207	66355		16730	5/10/2000	CER	UG		LT01	07	10N	61E	0.038	STK	Y	5/10/2000	26.88	NY	CARTER-GRIFFIN, INC.
207	66356		16731	5/10/2000	CER	UG	NW	NE	23	10N	61E	0.062	STK	Y	5/10/2000	44.81	NY	CARTER-GRIFFIN, INC.
207	66357		16732	5/10/2000	CER	UG	NE	NW	26	10N	61E	0.062	STK	Y	5/10/2000	44.81	NY	CARTER-GRIFFIN, INC.
207	66359		16733	5/10/2000	CER	UG	SE	SW	35	10N	61E	0.062	STK	Y	5/10/2000	44.81	NY	CARTER-GRIFFIN, INC.
207	66360		16734	5/10/2000	CER	SPR		LT02	31	10N	62E	0.038	STK		5/10/2000	26.88	NY	CARTER-GRIFFIN, INC.
207	66361		16735	5/10/2000	CER	UG	SW	NW	24	10N	60E	0.038	STK	Y	5/10/2000	26.88	NY	CARTER-GRIFFIN, INC.
207	66362		17219	5/10/2000	CER	UG	SE	SE	15	09N	60E	0.0375	STK	Y	5/10/2000	26.83	NY	CARTER-GRIFFIN, INC.
207	66363		17220	5/10/2000	CER	UG	NW	NE	29	09N	60E	0.0375	STK	Y	5/10/2000	26.88	NY	CARTER-GRIFFIN, INC.
207	66364		17221	5/10/2000	CER	UG	NE	SW	36	09N	59E	0.0375	STK	Y	5/10/2000	26.88	NY	CARTER-GRIFFIN, INC.
207	66603		17475	7/21/2000	CER	UG	NW	SW	28	12N	62E	0.5	IRR		7/21/2000	120	WP	GARDNER, BRENT D.
207	66855		16759	10/6/2000	CER	UG	NW	NW	34	12N	62E	0.12	QM		10/6/2000	20.79	WP	WHITE PINE COUNTY SCHOOL DISTRICT
207	6709		1215	7/1/1922	CER	UG	NE	SE	10	16N	61E	0.023	STK	Y	7/1/1922	7.06	WP	ADAMS-MCGILL COMPANY
207	67441		18859	4/23/2001	CER	SPR	SE	NE	20	11N	62E	0.5	IRR		4/23/2001	60	WP	MAYNARD, CHARIS

Selection Criteria: WHERE owner_type IN ('C','B') AND ms.Basin IN ('207') AND ms.app_status IN ('CER', 'DEC', 'PER', 'RES', 'VST')

Run Date: 4/7/2017 10:53:04 AM

Basin	App	Change of App	Cert	Filing Date	Status	Source	POINT OF DIVERSION			Div Rate (CFS)	Manner of Use	Sup?	Priority Date	Annual Duty	County	Owner of Record		
							Qtr-Qtr	Qtr	SEC								TWN	RNG
207	67921		16933	8/17/2001	CER	UG	SW	NW	21	07N	62E	0.07	QM		8/17/2001	5	NY	NEVADA-DEPARTMENT OF TRANSPORTATION
207	6795		1333	10/16/1922	CER	UG	NW	NW	32	11N	61E	0.075	STK	Y	10/16/1922	35.64	WP	CARTER-GRIFFIN, INC.
207	6796		1259	10/16/1922	CER	UG	NE	NW	25	10N	60E	0.018	STK	Y	10/16/1922	6.51	NY	ADAMS-MCGILL COMPANY
207	6797		1260	10/16/1922	CER	UG	SW	NW	07	09N	61E	0.037	STK	Y	10/16/1922	6.72	NY	ADAMS-MCGILL COMPANY
207	68233			11/28/2001	PER	UG	SW	NW	24	05N	60E	3.5	IRR		11/28/2001	640	NY	JENSEN, BRUCE A. & PAMELA G.
207	68234			11/28/2001	PER	UG	NW	NE	25	05N	60E	3.5	IRR		11/28/2001	640	NY	JENSEN, BRUCE A. & PAMELA G.
207	68235			11/28/2001	PER	UG	NW	SW	31	05N	61E	3.5	IRR		11/28/2001	640	NY	JENSEN, BRUCE A. & PAMELA G.
207	68236			11/28/2001	PER	UG	NW	SE	06	04N	61E	3.5	IRR		11/28/2001	480	NY	JENSEN, BRUCE A. & PAMELA G.
207	68237			11/28/2001	PER	UG	NE	NE	07	04N	61E	3.5	IRR		11/28/2001	480	NY	JENSEN, BRUCE A. & PAMELA G.
207	68238			11/28/2001	PER	UG	NW	NE	27	04N	61E	3.5	IRR		11/28/2001	480	NY	JENSEN, BRUCE A. & PAMELA G.
207	69363			12/4/2002	PER	SPR	NE	SW	14	08N	62E	0.7	IRR		1/31/1995	480	LI	ELMER O&PAULE A WHEELER FAMILY TRUST
207	699		354	9/26/1907	CER	SPR	NW	NW	05	11N	61E	0.105	IRR	Y	9/26/1907	42.04	WP	LORETTA A. GUNDERSON, TRUSTEE OF THE SURVIVOR'S TRUST "A" CREATED UNDER THE ROBERT B. GUNDERSON & LORETTA A. GUNDERSON FAMILY TRUST DTD 10/29/02
207	70707			12/26/2003	PER	UG	SE	SE	18	12N	62E	5	IRR		12/26/2003	1081	WP	CARTER-GRIFFIN, INC.
207	70708		17206	12/26/2003	CER	UG	SW	SE	20	12N	62E	0.0375	STK		12/26/2003	26.83	WP	CARTER-GRIFFIN, INC.
207	70709		19917	12/26/2003	CER	UG	SE	SE	14	10N	61E	3	IRR		12/22/1980	640	NY	CARTER-GRIFFIN, INC.
207	70847			1/28/2004	PER	UG	NE	NW	31	10N	61E	2.6	IRR	Y	10/25/2007	388.8	NY	GIBSON, DAVID
207	70969			3/22/2004	PER	STR	NW	NW	31	13N	61E	0.34	IRR		3/22/2004	152.1	WP	RICK LYNN PERIGO AND KIM DANELLE PERIGO FAMILY TRUST DATED FEBRUARY 24, 2004
207	71156			5/4/2004	PER	UG	NE	SE	29	07N	62E	0.06	QM		5/4/2004	7.00	NY	LEOTA JOHNSON
207	7216		1469	9/19/1924	CER	SPR	SE	SE	12	12N	61E	3	PWR		9/19/1924	2171.89	WP	ALLRED, HERBERT
207	7251		1330	11/19/1924	CER	STR	NW	NW	31	13N	61E	1.2	IRR		11/19/1924	0	WP	RICK LYNN PERIGO AND KIM DANELLE PERIGO FAMILY TRUST DATED FEBRUARY 24, 2004
207	73218			9/6/2005	PER	UG	NW	SW	28	12N	62E	0.2	IRR		9/6/2005	28	WP	HENDRIX, NORRIS B.

Selection Criteria: WHERE owner_type IN ('C','B') AND ms.Basin IN ('207') AND ms.app_status IN ('CER', 'DEC', 'PER', 'RES', 'VST')

Run Date: 4/7/2017 10:53:04 AM

Basin	App	Change of App	Cert	Filing Date	Status	Source	POINT OF DIVERSION			Div Rate (CFS)	Manner of Use	Sup?	Priority Date	Annual Duty	County	Owner of Record		
							Qtr-Qtr	Qtr	SEC								TWN	RNG
207	7322		2086	3/13/1925	CER	SPR	NW	SW	27	13N	63E	0.01	STK	Y	3/13/1925	3.38	WP	S & H RANCHES, INC.
207	7328		1919	3/18/1925	CER	STR	NW	NE	21	13N	60E	0	IRR	Y	3/18/1925	775	WP	WHITE RIVER RANCH, LC
207	73293			9/30/2005	PER	UG	SW	SW	09	13N	61E	0.0557	COM		9/9/1944	2.64	WP	FERRIOLO, JOSEPH T.
207	7389		1584	6/7/1925	CER	SPR	SE	SW	21	14N	60E	0.001	STK	Y	6/7/1925	0.86	WP	WILLIAMS, ALBERT
207	7390			6/7/1925	PER	SPR	NW	NW	33	14N	60E	0.003	STK	Y	6/7/1925	2.24	WP	WILLIAMS, ALBERT
207	74225			4/19/2006	PER	UG	NE	NW	36	13N	60E	0.18	QM		1/1/1900	2.24	WP	BROWN, CHARLES M.
207	75490			3/29/2007	PER	UG		LT04	19	10N	61E	0.52	IRR	Y	11/3/1966	220.72	NY	GIBSON, DAVID
207	75607			4/19/2007	PER	UG	NW	NE	33	13N	60E	0.2	QM		4/19/2007	10	WP	WHITE PINE BOYS RANCH, LLC
207	75775			5/23/2007	PER	UG	NE	NE	31	13N	61E	1	IRR		5/23/2007	384.44	WP	RICK LYNN PERIGO AND KIM DANELLE PERIGO FAMILY TRUST DATED FEBRUARY 24, 2004
207	76630			1/16/2008	PER	UG		LT01	02	12N	61E	1	IRR		3/24/2006	148	WP	GARTH A. AND GENEVA V. SINFIELD
207	76706			2/6/2008	PER	UG	NE	SE	31	14N	59E	0.15	CON		2/6/2008	20	WP	U.S.-FOREST SERVICE
207	77014			5/6/2008	PER	UG	SE	SE	19	12N	62E	1	IRR		5/6/2008	100	WP	ORVAN R. AND JOLYNN MAYNARD
207	77038			5/12/2008	PER	UG	SE	NE	24	12N	61E	0.078	STK		5/12/2008	56	WP	CARTER-GRIFFIN, INC.
207	77039			5/12/2008	PER	UG	SE	NE	24	11N	61E	0.0374	STK		5/12/2008	26.88	WP	CARTER-GRIFFIN, INC.
207	77094			5/30/2008	PER	UG	NE	NW	16	12N	62E	2.674	IRR	Y	1/14/1966	838.82	WP	RICK AND KIM PERIGO
207	77396			9/18/2008	PER	UG	SE	NE	33	13N	62E	3	IRR		9/18/2008	480	WP	HOLT, DIANE E.
207	77397			9/18/2008	PER	UG	SE	NE	09	12N	62E	5.4	IRR		9/18/2008	960	WP	C4 HOLDING, LLC
207	77468			10/9/2008	PER	UG	NW	SW	28	12N	62E	0.5	IRR		10/9/2008	40	WP	BRENT D. GARDNER
207	78884			9/9/2009	PER	UG	NW	NW	32	12N	62E	1	IRR		9/9/2009	60	WP	BRENT GARDNER
207	78897		19883	9/17/2009	CER	UG	SE	NE	19	10N	62E	0.1	STK		9/17/2009	3.36	WP	JOHN LAVERNE WHIPPLE
207	78946			10/7/2009	PER	STR	SE	SW	14	10N	61E	0.731	IRR		3/4/1944	130.26	NY	CARTER-GRIFFIN, INC.
207	79236		20368	1/22/2010	CER	UG	SE	SE	21	14N	62E	0.0304	STK		1/22/2010	21.86	WP	BLUE DIAMOND OIL COPORATION

Selection Criteria: WHERE owner_type IN ('C','B') AND ms.Basin IN ('207') AND ms.app_status IN ('CER', 'DEC', 'PER', 'RES', 'VST')

Run Date: 4/7/2017 10:53:04 AM

Basin	App	Change of App	Cert	Filing Date	Status	Source	POINT OF DIVERSION			Div Rate (CFS)	Manner of Use	Sup?	Priority Date	Annual Duty	County	Owner of Record		
							Qtr-Qtr	Qtr	SEC								TWN	RNG
207	79494			2/10/2010	PER	UG	SE	NW	19	12N	62E	2.5	IRR		12/26/2003	480	WP	CARTER-GRIFFIN, INC.
207	7979		1969	1/15/1927	CER	SPR	NW	NW	29	08N	61E	0.156	STK	Y	1/15/1927	65.06	NY	JENSEN, BRUCE A.
207	80613			2/24/2011	PER	UG	NW	SE	33	12N	62E	0.062	QM		2/24/2011	7.5	WP	LDS
207	80634		20046	2/28/2011	CER	UG	SW	SW	10	14N	61E	0.0309	STK	Y	2/28/2011	22.4	WP	JOHN UHALDE & COMPANY
207	80635		20047	2/28/2011	CER	UG	NE	SW	04	11N	61E	0.0309	STK	Y	2/28/2011	22.4	WP	JOHN UHALDE & COMPANY
207	80636		20048	2/28/2011	CER	UG	SE	SE	24	08N	60E	0.0309	STK	Y	2/28/2011	22.4	NY	JOHN UHALDE & COMPANY
207	80637		20049	2/28/2011	CER	UG	NW	NW	22	06N	60E	0.0309	STK	Y	2/28/2011	22.4	NY	JOHN UHALDE & COMPANY
207	80980			7/13/2011	PER	UG	NW	NW	35	16N	62E	0.045	REC		7/13/2011	1.65	WP	U.S.-FOREST SERVICE
207	80981		20050	7/13/2011	CER	UG	NW	SW	36	10N	60E	0.031	STK	Y	7/13/2011	22.4	NY	JOHN UHALDE & COMPANY
207	80982			7/13/2011	PER	UG	NW	SE	10	13N	62E	0.011	STK		7/13/2011	7.84	WP	HENDRIX FAMILY TRUST
207	80983			7/13/2011	PER	UG	SE	SE	21	14N	62E	0.0047	STK		7/13/2011	3.36	WP	HENDRIX FAMILY TRUST
207	81589			2/16/2012	PER	UG	SE	SW	33	12N	62E	0.2	IRR		2/16/2012	20	WP	RIVERO, GREGORY D AND DEBRA A
207	81590			2/16/2012	PER	UG	NW	SW	33	12N	62E	0.2	IRR		2/16/2012	20	WP	GARDNER, ROLAND AND DELLA
207	81602			2/21/2012	PER	UG	SW	NW	33	12N	62E	0.4	IRR		2/21/2012	40	WP	ALLRED, JAMES E JR AND SHELIA
207	81603			2/21/2012	PER	UG	SW	NW	33	12N	62E	1.365	IRR		2/21/2012	136.48	WP	MCKENZIE, RODERICK AND CAROL AND ALLRED, JAMES AND SHEILA
207	81953			6/11/2012	PER	UG	NE	SW	02	13N	61E	0.0124	STK		6/11/2012	8.96	WP	CANNON RANCH LLC
207	82101			9/10/2012	PER	UG	SE	SE	31	12N	62E	0.0062	STK		9/10/2011	4.48	WP	CANNON RANCH LLC
207	82102			9/10/2012	PER	UG	SE	NE	31	12N	62E	0.0062	STK		9/10/2011	4.48	WP	CANNON RANCH LLC
207	82482			1/25/2013	PER	UG	NE	NW	16	12N	62E	0.5	IRR	Y	1/25/2013	96	WP	PERIGO, RICK AND KIM
207	82483			1/25/2013	PER	UG	NE	NW	16	12N	62E	0.5	IRR	Y	1/25/2013	96	WP	PERIGO, RICK AND KIM
207	82549			2/20/2013	PER	UG	NE	SW	31	10N	62E	0.0155	STK		2/20/2013	11.2	NY	JENSEN, BRUCE A AND PAMELA G
207	82557			2/21/2013	PER	UG	NE	NE	17	12N	62E	0.031	STK		2/21/2013	22.4	WP	PERIGO, RICK AND KIM
207	82558			2/21/2013	PER	UG	SW	NE	17	12N	62E	0.0124	STK		2/21/2013	8.96	WP	CANNON RANCH, LLC

Basin	App	Change of App	Cert	Filing Date	Status	Source	POINT OF DIVERSION			Div Rate (CFS)	Manner of Use	Sup?	Priority Date	Annual Duty	County	Owner of Record		
							Qtr-Qtr	Qtr	SEC								TWN	RNG
207	82631			3/18/2013	PER	UG	NE	NE	31	12N	62E	0.0946	STK		6/10/1948	4.48	WP	CANNON RANCH LLC
207	82960			7/11/2013	PER	UG	SE	SE	20	12N	62E	0.00465	STK		7/11/2013	3.36	WP	ROSELUND, BRITTANY
207	82961			7/11/2013	PER	UG	SW	SW	17	11N	62E	0.00465	STK		7/11/2013	3.36	WP	WHIPPLE, JOHN LAVERN
207	83038			8/23/2013	PER	UG	SW	SW	19	12N	62E	0.731	IRR		12/26/2003	158	WP	CARTER-GRIFFIN, INC.
207	8306		2158	8/29/1927	CER	SPR	SW	NE	02	12N	61E	0.011	STK	Y	8/29/1927	7.95	WP	PRESTON IRRIGATION CO.
207	8307		2159	8/29/1927	CER	RES	NW	SE	02	13N	61E	0.011	STK	Y	8/29/1927	7.95	WP	PRESTON IRRIGATION CO.
207	83697			4/8/2014	PER	UG	NW	SW	33	12N	62E	0.0025	STK	Y	4/8/2014	1.34	WP	BRENT GARDNER FARMS LLC
207	83718			4/11/2014	PER	UG	NW	SW	33	12N	62E	0.0025	STK	Y	4/11/2014	1.34	WP	GARDNER FAMILY TRUST
207	83759			4/22/2014	PER	UG	SE	SW	18	11N	62E	0.0031	STK	Y	12/15/1966	2.24	WP	GARDNER FAMILY TRUST
207	83917			6/19/2014	PER	UG	SE	NE	29	12N	62E	2.2	IRR		4/1/2004	456.32	WP	MAYNARD, ORVAN AND JOLYNN
207	8421		1791	1/5/1928	CER	SPR	NW	NW	02	06N	58E	0.004	STK	Y	1/5/1928	2.79	WP	HANKS, CARL J.
207	8424		1794	1/5/1928	CER	SPR	NE	NW	09	06N	58E	0.005	STK	Y	1/5/1928	0.83	NY	SHARP, GEORGE H.
207	84274			8/28/2014	PER	UG	SE	NW	32	12N	62E	0.8	IRR		11/21/1947	144.56	WP	REID, FRANK L.
207	84324			9/11/2014	PER	UG	SW	NE	33	12N	62E	0.02	COM		9/11/2014	2	WP	DEAN OR WILMA WHIPPLE FAMILY REVOCABLE LIVING TRUST
207	84550			11/24/2014	PER	UG	SE	NE	17	10N	62E	0.0016	STK	Y	11/24/2014	1.16	WP	WHIPPLE, KEVIN AND WILMA
207	84551			11/24/2014	PER	UG	SE	NW	08	11N	62E	0.0078	STK	Y	11/24/2014	5.6	WP	WHIPPLE FAMILY REVOCABLE LIVING TRUST
207	84695			1/12/2015	PER	UG	SW	NE	25	06N	61E	0.0882	STK		1/12/2015	12.1	NY	JENSEN, BRUCE A. AND PAMELA G.
207	84696			1/12/2015	PER	UG	SE	NE	33	08N	61E	0.0817	STK		1/12/2015	11.2	NY	JENSEN, BRUCE A. AND PAMELA G.
207	84697			1/12/2015	PER	UG	SE	SW	17	08N	62E	0.0817	STK		1/12/2015	11.2	NY	JENSEN, BRUCE A. AND PAMELA G.
207	84698			1/12/2015	PER	UG	NE	SW	32	08N	62E	0.0817	STK		1/12/2015	11.2	NY	JENSEN, BRUCE A. AND PAMELA G.
207	8480		2091	3/15/1928	CER	RES	SW	SE	10	14N	61E	0.05	STK	Y	3/15/1928	22.46	WP	ADAMS-MCGILL COMPANY
207	8481		2092	3/15/1928	CER	RES	SW	NW	30	16N	62E	0.05	STK	Y	3/15/1928	18.14	WP	ADAMS-MCGILL COMPANY
207	8482		2093	3/15/1928	CER	RES	SW	SE	13	15N	61E	0.05	STK	Y	3/15/1928	22.46	WP	ADAMS-MCGILL COMPANY

Selection Criteria: WHERE owner_type IN ('C','B') AND ms.Basin IN ('207') AND ms.app_status IN ('CER', 'DEC', 'PER', 'RES', 'VST')

Run Date: 4/7/2017 10:53:04 AM

Basin	App	Change of App	Cert	Filing Date	Status	Source	POINT OF DIVERSION			Div Rate (CFS)	Manner of Use	Sup?	Priority Date	Annual Duty	County	Owner of Record		
							Qtr-Qtr	Qtr	SEC								TWN	RNG
207	84915			3/5/2015	PER	UG	NW	NW	29	12N	62E	0.13	IRR	Y	4/13/1959	20.86	WP	MCKENZIE, RODERICK G. AND CAROL O.
207	85093			4/20/2015	PER	UG	NE	SE	21	12N	62E	0.11	IRR		5/9/1973	18.1	WP	WATSON, AARON AND MARLO
207	9378		3555	11/21/1930	CER	STR	SE	NW	33	11N	62E	0.2	IRR	Y	11/21/1930	72.78	WP	BAKER, CARRY B. AND ELIZABETH L.
207	9805		2422	9/26/1934	CER	SPR	SW	SW	19	10N	62E	0.005	STK	Y	9/26/1934	3.35	NY	CARTER-GRIFFIN, INC.
207	R09413			4/6/2004	RES	SPR	NW	SE	35	06N	62E	0.0015	STK		4/6/2004	0	LI	BLM
207	V00715			4/1/1910	VST	STR			33	13N	60E	0	IRR		3/15/1880	800	WP	WHITE RIVER RANCH, LC
207	V00776			6/2/1910	VST	STR	W2	NE	36	14N	59E	0.68999999	IRR		1/1/1871	500	WP	GILLILLAND, E.N.
207	V00801			1/1/1915	VST	STR			17	06N	61E	0	IRR		1/1/1891	0	NY	NEVADA-DEPARTMENT OF WILDLIFE
207	V01151			7/26/1912	VST	SPR	NW	NW	17	06N	59E	0	IRR		1/1/1881	0	NY	HOLMGREN DAIRY, LLC
207	V01161			1/1/1875	DEC	SPR				12N	61E	0	DEC		1/1/1875		WP	PRESTON IRRIGATION CO.
207	V01162			1/1/1898	DEC	SPR				11N	62E	0	DEC		1/1/1898	0	WP	ADAMS-MCGILL COMPANY
207	V01163			1/1/1870	DEC	SPR				12N	61E	0	DEC		1/1/1870	0	WP	LUND IRRIGATION COMPANY
207	V01164			1/1/1898	DEC	SPR				11N	62E	0	IRR		1/1/1898	0	WP	CARTER-GRIFFIN, INC.
207	V01165			1/1/1890	DEC	SPR	NW	SE	02	12N	61E	0.282	DEC		1/1/1890	102	WP	CRIPPS LIVING TRUST
207	V01166			1/1/1869	DEC	SPR				13N	61E	0	DEC		1/1/1869	0	WP	HAYDEN, GEORGE R.
207	V01167			1/1/1880	DEC	SPR				12N	60E	0	DEC		1/1/1880	0	WP	MCQUEEN, JAMES T.
207	V01168			1/1/1898	DEC	SPR				11N	62E	0	DEC		1/1/1898	0	WP	ADAMS-MCGILL COMPANY
207	V01169				DEC	SPR			09	12N	60E	0	DEC				WP	LEE, ANDREW
207	V01170			1/1/1869	DEC	SPR				13N	61E	0	DEC		1/1/1869	0	WP	WILLIAMS, STEPHEN
207	V01171			1/1/1881	DEC	SPR				13N	61E	0	DEC		1/1/1881	0	WP	THOMAS E. ROSEVEAR TRUST
207	V01333			10/17/1914	VST	SPR	SE	SW	16	12N	63E	1	STK		1/1/1902	723.95	WP	HENDRIX, G.R.
207	V01351			1/11/1915	VST	STR	SW	NW	17	06N	61E	0	IRR		1/1/1885	11600	NY	NEVADA-DEPARTMENT OF WILDLIFE
207	V01365			4/9/1915	VST	SPR	NW	NE	14	14N	62E	2	STK		1/1/1903	1447.94	WP	ADAMS-MCGILL COMPANY

Selection Criteria: WHERE owner_type IN ('C','B') AND ms.Basin IN ('207') AND ms.app_status IN ('CER', 'DEC', 'PER', 'RES', 'VST')

Run Date: 4/7/2017 10:53:04 AM

Basin	App	Change of App	Cert	Filing Date	Status	Source	POINT OF DIVERSION			Div Rate (CFS)	Manner of Use	Sup?	Priority Date	Annual Duty	County	Owner of Record	
							Qtr-Qtr	Qtr	SEC								TWN
207	V01415			9/10/1915	VST	SPR	NW	SW	17	11N	63E	0.125	STK	1/1/1888	90.47	WP	ADAMS-MCGILL COMPANY
207	V01501			2/26/1917	VST	SPR	NW	NW	05	11N	61E	0.5	STK	1/1/1885	0	WP	LORETTA A. GUNDERSON, TRUSTEE OF THE SURVIVOR'S TRUST "A" CREATED UNDER THE ROBERT B. GUNDERSON & LORETTA A. GUNDERSON FAMILY TRUST DTD 10/29/02
207	V01519			10/5/1917	VST	STR		SE	17	12N	62E	0	IRR	1/1/1902	1200	WP	KENNECOTT NEVADA COPPER COMPANY
207	V01791			4/5/1922	VST	SPR	SW	SE	16	12N	63E	0.1	STK	1/1/1892	8.87	WP	ADAMS-MCGILL COMPANY
207	V01889			4/18/1925	VST	STR	NE	NE	16	13N	63E	0	STK		0	WP	ADAMS-MCGILL COMPANY
207	V01962			1/11/1926	VST	SPR	NW	SE	35	06N	62E	0.002	STK	3/1/1905	1.44	LI	JENSEN, BRUCE A.
207	V01963			1/11/1926	VST	SPR	NE	NW	24	06N	62E	0.002	STK	1/1/1905	13.44	LI	JENSEN, BRUCE A.
207	V02067			1/15/1927	VST	SPR	SW	SE	25	15N	62E	0.025	STK	1/1/1898	6.63	WP	ADAMS-MCGILL COMPANY
207	V02087			3/25/1927	VST	SPR	NW	NW	03	09N	62E	0.025	STK	1/1/1973	1.87	NY	JENSEN, BRUCE A.
207	V02088			3/27/1927	VST	SPR	SW	SE	03	07N	59E	0.01	STK	12/31/1885	0.55	NY	JENSEN, BRUCE A.
207	V02089			3/25/1927	VST	SPR	SE	SW	28	08N	59E	0.01	STK	1/1/1985	4.48	NY	JENSEN, BRUCE A.
207	V02090			3/25/1927	VST	SPR	NE	NW	33	08N	59E	0.01	STK	1/1/1985	4.48	NY	JENSEN, PAMELA G.
207	V02091			3/25/1927	VST	SPR	SW	SE	32	09N	61E	0.25	STK	1/1/1893	7.40	NY	JENSEN, BRUCE A.
207	V02092			3/25/1927	VST	SPR	NE	SE	32	09N	61E	1	IRR	1/1/1902	24.4	NY	JENSEN, PAMELA G.
207	V02100			6/24/1927	VST	SPR	NE	NW	36	10N	62E	0.025	STK	1/1/1887	3.35	WP	JENSEN, BRUCE A.
207	V02126			10/18/1927	VST	SPR	NW	NE	15	12N	63E	0.025	STK	1/1/1900	1.41	WP	HENDRIX, E.L.
207	V02195			7/26/1928	VST	SPR	SE	SW	15	12N	63E	0.025	STK	1/1/1902	0	WP	GUBLER, ERNEST H.
207	V02224			3/5/1930	VST	STR	SE	SW	31	14N	60E	1	IRR	1/1/1886	0	WP	GARDNER, JESS
207	V02232			4/22/1931	VST	OSW			14	05N	60E	0.25	STK	12/31/1904	75.40	NY	JENSEN, BRUCE A.
207	V02322			7/12/1943	VST	SPR	NE	NW	14	14N	62E	0.1	STK	1/1/1900	1.96	WP	GARDNER, MRS. D. C.
207	V02429			9/11/1957	VST	OSW		NE	14	05N	60E	5	STK	1/1/1904	11.20	NY	JENSEN, BRUCE A.

Selection Criteria: WHERE owner_type IN ('C','B') AND ms.Basin IN ('207') AND ms.app_status IN ('CER', 'DEC', 'PER', 'RES', 'VST')

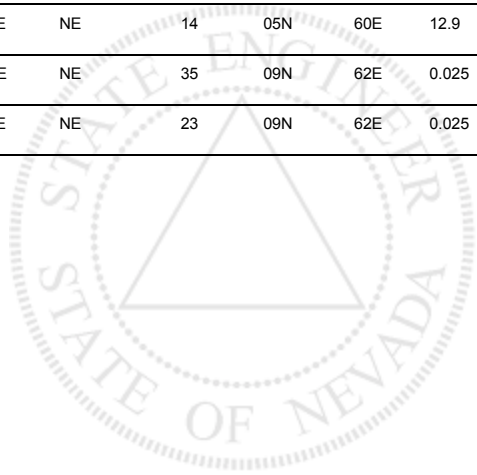
Run Date: 4/7/2017 10:53:04 AM

Basin	App	Change of App	Cert	Filing Date	Status	Source	POINT OF DIVERSION			Div Rate (CFS)	Manner of Use	Sup?	Priority Date	Annual Duty	County	Owner of Record	
							Qtr-Qtr	Qtr	SEC								TWN
207	V02848			1/30/1975	VST	SPR	NW	SW	31	13N	61E	0.13	STK	3/13/1901	6.72	WP	GARDNER, JERRY F.
207	V02849			1/30/1975	VST	SPR	NW	SW	31	13N	61E	0.13	STK	3/13/1901	6.72	WP	GARDNER, JERRY F.
207	V03026			5/31/1978	VST	SPR	NW	SE	12	12N	61E	0.01	IRR	3/1/1904	20	WP	PETERSON, VAN W.
207	V03027			5/31/1978	VST	SPR	NW	SE	12	12N	61E	0.01	STK	3/1/1904	22.59	WP	PETERSON, VAN W.
207	V03287			12/4/1979	VST	SPR	NE	NW	28	11N	62E	0.02	STK	1/1/1899	14.49	WP	GARDNER, VIRGINIA A.
207	V04605			7/16/1987	VST	STR	SW	NW	33	07N	62E	7.69	IRR	1/1/1880	0	NY	NEVADA-DEPARTMENT OF WILDLIFE
207	V04776			1/30/1989	VST	UG		E2	33	12N	62E	0	QM	1/1/1913	0	WP	WHITE PINE COUNTY SCHOOL DISTRICT
207	V09237			3/8/2000	VST	SPR	NE	SW	14	08N	62E	0.01	STK	5/1/1887	0	LI	WHEELER FAMILY TRUST
207	V09812			8/13/2009	VST	SPR	SW	SW	09	12N	61E	0.0022	STK	8/13/2009	0	WP	THOMAS E ROSEVEAR
207	V09819			8/25/2009	VST	SPR	SE	NE	10	15N	62E	0.0071125	STK	1/1/1900	0	WP	BLUE DIAMOND OIL CORPORATION
207	V09874			1/27/2010	VST	SPR	NW	SW	17	11N	63E	0.0203	STK	1/1/1900	0	WP	BLUE DIAMOND OIL CORPORATION
207	V09898			2/1/2010	VST	SPR	SE	SW	16	12N	63E	0.0223	STK	1/1/1905	0	WP	BLUE DIAMOND OIL CORP
207	V09899			2/1/2010	VST	SPR	NW	SW	27	13N	63E	0.00329	STK	1/1/1905	0	WP	BLUE DIAMOND OIL CORP
207	V09908			2/8/2010	VST	SPR	SE	SW	25	15N	62E	0.0637	STK	1/1/1905	0	WP	BLUE DIAMOND OIL CORP
207	V09909			2/8/2010	VST	SPR	SE	SE	09	13N	63E	0.0462	STK	1/1/1905	0	WP	BLUE DIAMOND OIL CORP
207	V09917			2/8/2010	VST	SPR	NE	NE	07	14N	63E	0.0637	STK	1/1/1905	0	WP	BLUE DIAMOND OIL CORP
207	V09918			2/10/2010	VST	LAK	NE	SE	18	14N	63E	0.0637	STK	1/1/1905	0	WP	BLUE DIAMOND OIL CORP
207	V09920			2/10/2010	VST	LAK	NW	SE	18	14N	63E	0.0637	STK	1/1/1905	0	WP	BLUE DIAMOND OIL CORP
207	V09921			2/10/2010	VST	SPR	NW	SW	29	14N	63E	0.0637	STK	1/1/1905	0	WP	BLUE DIAMOND OIL CORP
207	V09922			2/10/2010	VST	SPR	SW	SW	20	14N	63E	0.0637	STK	1/1/1905	0	WP	BLUE DIAMOND OIL CORP
207	V09923			2/10/2010	VST	SPR	NW	SE	20	14N	63E	0.0637	STK	1/1/1905	0	WP	BLUE DIAMOND OIL CORP
207	V09924			2/10/2010	VST	SPR	SW	NE	20	14N	63E	0.0637	STK	1/1/1905	0	WP	BLUE DIAMOND OIL CORP
207	V09927			2/10/2010	VST	SPR	NE	SW	24	15N	62E	0.0637	STK	1/1/1905	0	WP	BLUE DIAMOND OIL CORP

Selection Criteria: WHERE owner_type IN ('C','B') AND ms.Basin IN ('207') AND ms.app_status IN ('CER', 'DEC', 'PER', 'RES', 'VST')

Run Date: 4/7/2017 10:53:04 AM

Basin	App	Change of App	Cert	Filing Date	Status	Source	POINT OF DIVERSION			Div Rate (CFS)	Manner of Use	Sup?	Priority Date	Annual Duty	County	Owner of Record		
							Qtr-Qtr	Qtr	SEC								TWN	RNG
207	V09928			2/10/2010	VST	SPR	SE	NW	08	13N	63E	0.0462	STK		1/1/1905	0	WP	BLUE DIAMOND OIL CORP
207	V09929			2/10/2010	VST	SPR	SW	SW	29	14N	63E	0.0637	STK		1/1/1905	0	WP	BLUE DIAMOND OIL CORP
207	V09930			2/10/2010	VST	SPR	NE	SW	25	15N	62E	0.0637	STK		1/1/1905	0	WP	BLUE DIAMOND OIL CORP
207	V09931			2/10/2010	VST	SPR	SE	SW	08	14N	63E	0.0637	STK		1/1/1905	0	WP	BLUE DIAMOND OIL CORP
207	V09932			2/10/2010	VST	SPR	NW	SE	06	14N	63E	0.0637	STK		1/1/1905	0	WP	BLUE DIAMOND OIL CORP
207	V09933			2/10/2010	VST	SPR	NW	NW	32	14N	63E	0.0637	STK		1/1/1905	0	WP	BLUE DIAMOND OIL CORP
207	V09934			2/10/2010	VST	SPR	NE	NE	36	15N	62E	0.0637	STK		1/1/1905	0	WP	BLUE DIAMOND OIL CORP
207	V10515			4/28/2014	VST	STR	SE	NE	14	05N	60E	12.9	IRR		1/1/1874	0	NY	JENSEN, BRUCE A. AND PAMELA G.
207	V10802			11/16/2015	VST	SPR	NE	NE	35	09N	62E	0.025	STK		6/1/1873	0	LI	JENSEN, BRUCE A. AND PAMELA G.
207	V11181			1/13/2017	VST	SPR	SE	NE	23	09N	62E	0.025	STK		1/1/1873	0	LI	SUNNYSIDE RANCH HOLDINGS, LP



Appendix 5-2

**NDWR Hydrographic Abstract
Water Rights Spreadsheet for White River Valley**

Application	Cert	Status	Source	Type of Use	Priority Date	Owner of Record
349	128	CER	STR	IRR	1/25/1907	PRESTON IRRIGATION CO.
408	195	CER	SPR	IRR	3/21/1907	HOLMGREN DAIRY, LLC
699	354	CER	SPR	IRR	9/26/1907	LORETTA A. GUNDERSON, TRUSTEE OF THE SURVIVOR'S TRUST "A" CREATED UNDER THE ROBERT B. GUNDERSON & LORETTA A. GUNDERSON FAMILY TRUST DTD 10/29/02
1634	266	CER	LAK	IRR	3/25/1910	ROWE, C L
1945	297	CER	SPR	IRR	2/8/1911	SINFIELD, GARTH
2193	1203	CER	SPR	MM	9/5/1911	RUTH MCGILL CONS SEWER & WATER G.I.D
2334	220	CER	STR	IRR	2/7/1912	CARTER-GRIFFIN, INC.
2384	444	CER	STR	IRR	3/29/1912	CARTER-GRIFFIN, INC.
2420	438	CER	SPR	IRR	5/3/1912	CARTER-GRIFFIN, INC.
2661	1868	CER	STR	IRR	3/14/1913	NEVADA-DEPARTMENT OF WILDLIFE
2896	773	CER	STR	IRR	2/27/1914	C4 HOLDING, LLC
3141	2333	CER	SPR	STK	10/23/1914	REID, ROBERT
3232	1869	CER	STR	IRR	1/11/1915	NEVADA-DEPARTMENT OF WILDLIFE
3233	1870	CER	RES	IRR	1/11/1915	NEVADA-DEPARTMENT OF WILDLIFE
3234	1871	CER	RES	IRR	1/11/1915	NEVADA-DEPARTMENT OF WILDLIFE
3235	1872	CER	STR	IRR	1/11/1915	NEVADA-DEPARTMENT OF WILDLIFE
3298	2211	CER	SPR	IRR	10/29/1910	PRESTON IRRIGATION COMPANY
3934	1279	CER	SPR	DOM	4/26/1916	BERNSEN, JAMES
4163	495	CER	SPR	IRR	9/23/1916	LORETTA A. GUNDERSON, TRUSTEE OF THE SURVIVOR'S TRUST "A" CREATED UNDER THE ROBERT B. GUNDERSON AND LORETTA A. GUNDERSON FAMILY TRUST DTD 10/29/02
4324	1968	CER	SPR	STK	01/01/1885	LORETTA A GUNDERSON, TRUSTEE OF THE SURVIVOR'S TRUST A CREATED UNDER THE ROBERT B GUNDERSON & LORETTA A GUNDERSON FAMILY TRUST DTD 10/29/02
4818	1371	CER	STR	IRR	1/4/1918	HOLMGREN DAIRY, LLC
4819	702	CER	SPR	STK	1/4/1918	GARDNER, VICTOR B.
5174	2006	CER	SPR	STK	7/29/1918	LORETTA A GUNDERSON, TRUSTEE OF THE SURVIVOR'S TRUST "A" CREATED UNDER THE ROBERT B. GUNDERSON & LORETTA A GUNDERSON FAMILY TRUST DTD 10/29/02
5336	1524	CER	SPR	IRR	12/19/1918	LORETTA A. GUNDERSON, TRUSTEE OF THE SURVIVOR'S TRUST "A" CREATED UNDER THE ROBERT B. GUNDERSON & LORETTA A. GUNDERSON FAMILY TRUST DTD 10/29/02
5337	972	CER	SPR	IRR	12/19/1918	LORETTA A. GUNDERSON, TRUSTEE OF THE SURVIVOR'S TRUST "A" CREATED UNDER THE ROBERT B. GUNDERSON & LORETTA A. GUNDERSON FAMILY TRUST DTD 10/29/02
5486	1977	CER	OSW	IRR	5/5/1919	JENSEN, BRUCE A.
5851	970	CER	SPR	IRR	11/8/1919	WHITE RIVER RANCH, LC
5976	679	CER	SPR	STK	2/6/1920	ADAMS-MCGILL COMPANY
5977	680	CER	SPR	STK	2/6/1920	ADAMS-MCGILL COMPANY

Green Font = Active Water Rights with Priority Date Post October 17, 1989

Application	Cert	Status	Source	Type of Use	Priority Date	Owner of Record
6709	1215	CER	UG	STK	7/1/1922	ADAMS-MCGILL COMPANY
6795	1333	CER	UG	STK	10/16/1922	CARTER-GRIFFIN, INC.
6796	1259	CER	UG	STK	10/16/1922	ADAMS-MCGILL COMPANY
6797	1260	CER	UG	STK	10/16/1922	ADAMS-MCGILL COMPANY
7216	1469	CER	SPR	PWR	9/19/1924	ALLRED, HERBERT
7251	1330	CER	STR	IRR	11/19/1924	RICK LYNN PERIGO AND KIM DANELLE PERIGO FAMILY TRUST DATED FEBRUARY 24, 2004
7322	2086	CER	SPR	STK	3/13/1925	S & H RANCHES, INC.
7328	1919	CER	STR	IRR	3/18/1925	WHITE RIVER RANCH, LC
7389	1584	CER	SPR	STK	6/7/1925	WILLIAMS, ALBERT
7390		PER	SPR	STK	6/7/1925	WILLIAMS, ALBERT
7979	1969	CER	SPR	STK	1/15/1927	JENSEN, BRUCE A.
8306	2158	CER	SPR	STK	8/29/1927	PRESTON IRRIGATION CO.
8307	2159	CER	RES	STK	8/29/1927	PRESTON IRRIGATION CO.
8421	1791	CER	SPR	STK	1/5/1928	HANKS, CARL J.
8424	1794	CER	SPR	STK	1/5/1928	SHARP, GEORGE H.
8480	2091	CER	RES	STK	3/15/1928	ADAMS-MCGILL COMPANY
8481	2092	CER	RES	STK	3/15/1928	ADAMS-MCGILL COMPANY
8482	2093	CER	RES	STK	3/15/1928	ADAMS-MCGILL COMPANY
9378	3555	CER	STR	IRR	11/21/1930	BAKER, CARRY B. AND ELIZABETH L.
9805	2422	CER	SPR	STK	9/26/1934	CARTER-GRIFFIN, INC.
10107	3001	CER	SPR	IRR	4/12/1937	LUND IRRIGATION CO.
10108	3002	CER	SPR	IRR	4/12/1937	LUND IRRIGATION COMPANY
10118	3021	CER	STR	IRR	5/17/1937	PRESTON IRRIGATION CO.
10174	2836	CER	STR	IRR	10/4/1937	C4 HOLDING, INC
10176	3022	CER	SPR	IRR	10/15/1937	PRESTON IRRIGATION CO.
10177	3023	CER	SPR	IRR	10/15/1937	PRESTON IRRIGATION CO.
10219	2603	CER	SPR	DOM	4/4/1938	U.S.-FOREST SERVICE
10483	2567	CER	SPR	STK	3/23/1940	U.S.-FOREST SERVICE
10618	2840	CER	UG	IRR	2/7/1941	MICHAEL AND JENNIFER CANNON TRUST DATED 10/28/2004
10646	4096	CER	UG	IRR	4/11/1941	GARDNER, MILTON D.
11076	3351	CER	STR	IRR	3/4/1944	CARTER-GRIFFIN, INC.
11078	3352	CER	STR	IRR	3/6/1944	GUBLER, ERNEST
11649	3556	CER	SPR	IRR	7/26/1946	BAKER, CARRY B.
11665	3557	CER	SPR	IRR	7/26/1946	BAKER, CARRY B.
12109	3837	CER	UG	IRR	11/21/1947	REID, FRANK L.
12492	3654	CER	UG	IRR	6/10/1948	CARTER-GRIFFIN, INC.
12499	5336	CER	SPR	IRR	6/14/1948	LUND IRRIGATION COMPANY
12517	4130	CER	STR	IRR	6/28/1948	JENSEN, BRUCE A.
12677	5308	CER	SPR	IRR	10/5/1948	CARTER-GRIFFIN, INC.
12883	4000	CER	UG	IRR	4/27/1949	CARTER-GRIFFIN, INC.
13031	4550	CER	STR	IRR	8/26/1949	ROSEVEAR, ANGELA
13043	4451	CER	OSW	IRR	11/15/1913	CARTER-GRIFFIN, INC.
13272	4132	CER	SPR	IRR	2/20/1950	WHITE RIVER RANCH, LC
13273	4136	CER	SPR	IRR	2/20/1950	WHITE RIVER RANCH, LC
13341	4053	CER	UG	STK	3/28/1950	JENSEN, BRUCE A.
13423	3632	CER	SPR	STK	6/19/1950	C4 HOLDING, LLC
13438	4060	CER	UG	STK	7/5/1950	REID, FRANK L.
13478	4265	CER	UG	IRR	9/7/1950	CARTER, LAYFAYETTE
13760	4173	CER	SPR	IRR	2/23/1945	GURLEY, JOHN E. & RUTH A.
13762	4133	CER	UG	STK	7/2/1951	GUBLER, GEORGE H.
13897	4586	CER	UG	IRR	11/5/1951	CARTER-GRIFFIN, INC.

Green Font = Active Water Rights with Priority Date Post October 17, 1989

Application	Cert	Status	Source	Type of Use	Priority Date	Owner of Record
14381	4551	CER	UG	IRR	6/30/1952	CARTER-GRIFFIN, INC.
14804	4229	CER	UG	IRR	6/10/1948	GUBLER, ERNEST H.
15367	4690	CER	UG	IRR	11/2/1953	GARDNER, MILTON AND C4 HOLDING, LLC
15453	4587	CER	SPR	STK	12/28/1953	GUBLER, GEORGE E.
15763	4588	CER	STR	IRR	6/28/1948	GARDNER, JESSE L.
17288	5407	CER	UG	IRR	6/3/1957	MICHAEL AND JENNIFER CANNON TRUST DATED 10/28/2004
17632	7259	CER	OSW	IRR	7/31/1958	WHITE RIVER RANCH, LC
17882	5204	CER	UG	STK	3/11/1959	C4 HOLDING, LLC,
17928	5797	CER	UG	IRR	4/13/1959	IVINS, HAROLD AND HARRIET
19294	5897	CER	SPR	IRR	10/24/1960	HOLMGREN DAIRY, LLC
19471	5833	CER	SPR	STK	1/23/1961	HOLMGREN DAIRY, LLC
19472	5834	CER	UG	STK	1/23/1961	HOLMGREN DAIRY, LLC
19631	6185	CER	SPR	IRR	3/3/1961	CARTER-GRIFFIN, INC.
19930	6186	CER	SPR	IRR	6/21/1961	CARTER-GRIFFIN, INC.
19981	6121	CER	UG	IRR	7/10/1961	WHITE RIVER RANCH, LC
20329	5898	CER	SPR	STK	3/1/1962	HOLMGREN DAIRY, LLC
20465	6662	CER	STR	IRR	5/14/1962	NEVADA-DEPARTMENT OF WILDLIFE
20466	6663	CER	STR	WLD	5/14/1962	NEVADA-DEPARTMENT OF WILDLIFE
20797	7239	CER	UG	IRD	10/19/1962	HOWARD, MRS. LOUISE E.
20819	7451	CER	STR	IRR	10/30/1962	NEVADA-DEPARTMENT OF WILDLIFE
20832	5818	CER	UG	STK	11/5/1962	WHIPPLE, JOHN LAVERNE
21294	6606	CER	STR	STK	5/22/1963	C4 HOLDING, LLC
21295	6274	CER	OSW	STK	5/22/1963	C4 HOLDING, LLC 1/3 UDI; GARDNER, NEIL L. AND VIRGINIA 1/6 UDI
21296	6607	CER	OSW	STK	5/22/1963	MICHAEL AND JENNIFER CANNON TRUST 1/2 INT; GARDNER, NEIL L. AND VIRGINIA 1/6; PEACOCK, CLIFFORD 1/6; PEACOCK, JOSEPH W. 1/6
21297	6615	CER	OSW	STK	5/22/1963	MICHAEL AND JENNIFER CANNON TRUST 1/2 INT; GARDNER, NEIL L. AND VIRGINIA 1/6; PEACOCK, CLIFFORD 1/6; PEACOCK, JOSEPH W. 1/6
21465	6685	CER	UG	IRR	8/15/1963	WHIPPLE, JOHN LAVERNE
21951	7715	CER	OSW	IRR	4/13/1964	C4 HOLDING, INC 2/3 UDI
21981	5850	CER	OSW	STK	5/22/1963	C4 HOLDING, LLC
22076	6681	CER	UG	IRD	6/29/1964	DAVID AND RENAE GIBSON
22284	7004	CER	SPR	IRR	10/19/1964	CARTER-GRIFFIN, INC.
22301	7798	CER	UG	IRR	10/23/1964	C4 HOLDING, LLC 2/3 UDI; PEACOCK, JOSEPH W. 1/3 UDI
22354	7716	CER	STR	IRR	12/7/1964	PEACOCK, JOSEPH W. 1/3 INT; C4 HOLDING, LLC 2/3 INT
22357	7561	CER	UG	IRR	12/11/1964	GIBSON, HAROLD L.
22383	6122	CER	UG	IRR	1/13/1965	GARDNER, JESSE
22882	8668	CER	SPR	STK	12/7/1965	JENSEN, BRUCE A.
23431	7490	CER	UG	IRR	10/7/1966	GARDNER, MILTON D.
23433	7984	CER	UG	IRR	10/10/1966	HEXEM, ARTHUR
23533	7341	CER	UG	STK	12/5/1966	REID, FRANK L.
23577	7251	CER	UG	IRR	1/3/1967	WHITE RIVER RANCH, LC
23578	8000	CER	UG	IRR	1/3/1967	LANE, GLENN W.
23590	7240	CER	UG	IRR	1/9/1967	HOWARD, LOUISE
23591	8646	CER	UG	IRR	1/9/1967	BAKER, CARRY B.
23624	7468	CER	STR	WLD	1/20/1967	NEVADA-DEPARTMENT OF WILDLIFE

Green Font = Active Water Rights with Priority Date Post October 17, 1989

Application	Cert	Status	Source	Type of Use	Priority Date	Owner of Record
23677	6879	CER	UG	IRR	2/8/1967	GUBLER, ALBERT
23744	8854	CER	UG	IRR	3/10/1967	LUND IRRIGATION CO.
23851	8221	CER	UG	IRR	5/12/1967	IVINS, RONALD A.
25222	8001	CER	UG	IRR	8/20/1969	CARTER-GRIFFIN, INC.
25664	8856	CER	UG	IRR	6/15/1970	SCOW, CLINTON GARDNER
26439	8654	CER	UG	IRR	12/15/1971	CRIPPS, LEWIS E.
27325	9218	CER	UG	IRR	3/14/1973	CARTER-GRIFFIN, INC.
27465	9711	CER	UG	IRR	5/9/1973	BENNETT, ROBERT KIM AND DIANE
27697	10083	CER	UG	IRR	8/17/1973	CARTER-GRIFFIN, INC.
28206	9416	CER	SPR	IRR	3/25/1974	JENSEN, BRUCE A.
28207	9401	CER	SPR	IRR	3/25/1974	JENSEN, BRUCE A.
28208	9417	CER	SPR	IRR	3/25/1974	JENSEN, BRUCE A.
28209	9425	CER	SPR	IRR	3/25/1974	JENSEN, BRUCE A.
28771	9486	CER	SPR	IRR	10/4/1974	GARDNER, JERRY F.
28792	9809	CER	UG	IRR	10/11/1974	MAYNARD, MAY ELLEN
28793	9810	CER	UG	IRR	10/11/1974	CARTER-GRIFFIN, INC.
28819	9487	CER	SPR	IRR	10/22/1974	GARDNER, JERRY F.
28857	10086	CER	UG	IRR	10/30/1974	CARTER-GRIFFIN, INC.
28858	9585	CER	UG	IRR	10/30/1974	CARTER-GRIFFIN, INC.
29856	10313	CER	SPR	IRR	12/12/1975	WHITE RIVER RANCH, LC
29857	9182	CER	UG	IRR	12/12/1975	CLAYTON, GENE D.
30059	10111	CER	UG	IRR	1/14/1966	PERIGO, RICK & KIM
30061	10112	CER	UG	IRR	1/14/1966	PERIGO, RICK & KIM
30101	11188	CER	UG	IRR	3/23/1976	LANE, GLENN W.
31096	9539	CER	UG	IRR	2/14/1977	LANE, GLENN W. & MARGARET L.
31133	9477	CER	UG	IRR	2/28/1977	FRISBY, LOUISA J.
32372		PER	UG	IRD	6/28/1977	GIBSON, DAVID
32373		PER	UG	IRD	6/28/1977	GIBSON, DAVID
33797	11570	CER	UG	IRR	9/27/1977	BROWN, CHARLES M. & LAURELIE, TRUSTE
33991	11665	CER	UG	IRR	10/4/1977	MANGUM, ARLENE V.
36649	14238	CER	SPR	STK	2/7/1979	WHIPPLE, DEAN
38205	12850	CER	STR	WLD	5/17/1979	NEVADA-DEPARTMENT OF WILDLIFE
39604	13019	CER	UG	IRR	11/13/1979	CARTER-GRIFFIN, INC.
40201	10123	CER	UG	IRR	7/20/1964	PERIGO, RICK & KIM
40202	10124	CER	UG	IRR	7/23/1968	PERIGO, RICK & KIM
40203	10125	CER	UG	IRR	7/20/1964	PERIGO, RICK & KIM
40605	11194	CER	UG	IRR	2/22/1980	LANE, GLENN W.
41770	13538	CER	UG	STK	7/16/1980	CARTER-GRIFFIN, INC.
42462	14356	CER	UG	COM	9/16/1980	LANE, GLENN W.
43391	11566	CER	SPR	QM	3/25/1981	RUTH MCGILL CONSO. SEWER & WATER GID
43449	13023	CER	SPR	IND	10/27/1915	MCGILL-RUTH CONSOL. SWR & WTR G.I.D.
43450	13024	CER	SPR	IND	10/27/1915	MCGILL-RUTH CONSOL. SWR & WTR G.I.D.
43451	13025	CER	SPR	IND	6/26/1915	MCGILL-RUTH CONSOL. SWR & WTR G.I.D.
43452	13026	CER	SPR	IND	11/30/1906	MCGILL RUTH CON SEWER & WTR GID
43453	13027	CER	SPR	IND	11/30/1906	MCGILL- RUTH CONSOLIDATED SEWER
43752	14905	CER	UG	IRR	5/18/1981	JORDISON, GERALD
43756	13030	CER	SPR	IND	6/3/1911	MCGILL-RUTH SEWER & WATER GID
44090	11567	CER	SPR	QM	6/29/1981	RUTH & MCGILL CONSOLIDATED S&W G, C

Green Font = Active Water Rights with Priority Date Post October 17, 1989

Application	Cert	Status	Source	Type of Use	Priority Date	Owner of Record
45091	14934	CER	UG	QM	11/30/1981	WILLFONG, CARL
46416	13198	CER	UG	QM	12/6/1982	DAN F. HALSTEAD & SONS TRUCKING CO.
46426	18685	CER	SPR	STK	12/10/1982	DEAN, KENNETH
46427	18686	CER	SPR	STK	12/10/1982	DEAN, KENNETH
46620	11690	CER	UG	STK	2/9/1983	ROSEVEAR, THOMAS
46680	15617	CER	UG	STK	6/30/1998	ERNEST H. GUBLER INCORPORATED
46681	15618	CER	UG	STK	6/30/1998	ERNEST H. GUBLER INCORPORATED
46682	15619	CER	UG	STK	6/30/1998	ERNEST H. GUBLER INCORPORATED
46683	15620	CER	UG	STK	6/30/1998	ERNEST H. GUBLER INCORPORATED
46684	15621	CER	UG	STK	6/30/1998	ERNEST H. GUBLER INCORPORATED
47729	12331	CER	SPR	STK	2/27/1984	CARTER-GRIFFIN, INC.
47730	12332	CER	UG	STK	2/27/1984	CARTER-GRIFFIN, INC.
47731	12513	CER	UG	IRR	2/27/1984	LANE, GLENN W.
48876	14911	CER	UG	IRR	2/25/1985	JORDISON, GERALD L.
48922	13832	CER	UG	IRR	3/18/1985	GARDNER, MILTON
49052	14906	CER	UG	IRR	5/16/1985	JORDISON, GERALD L.
49476	13043	CER	SPR	QM	10/23/1985	NEVADA-DEPARTMENT OF WILDLIFE
49541	12532	CER	UG	STK	12/4/1985	C4 HOLDING, LLC
52867	13894	CER	SPR	STK	1/18/1989	LEWIS D ROLLINS
53790	15847	CER	UG	IRR	8/24/1989	CARTER-GRIFFIN, INC.
53841	14441	CER	UG	QM	9/12/1989	LANE, GLENN W.
54194	16295	CER	UG	STK	9/21/2001	WHITE RIVER RANCH, LC
55016	16708	CER	UG	IRR	1/21/2004	DAN F. HALSTEAD & SONS TRUCKING CO.
55231	14667	CER	UG	IRR	6/15/1966	GIBSON, DAVID
55232	14661	CER	UG	IRR	11/3/1966	GIBSON, DAVID
55233	14668	CER	UG	IRR	8/13/1964	FORMAN, BUDDY
55257	16516	CER	UG	IRR	9/11/1990	WHIPPLE, KENNETH DEAN
55258	15651	CER	UG	STK	9/11/1990	WHIPPLE, KENNETH DEAN
55620	16242	CER	UG	QM	1/10/1991	HAROLD R. KIRK & PAMELA JEAN KIRK FAMILY TRUST OF 2000
56658		PER	UG	REC	8/9/1991	NEVADA-DEPARTMENT OF WILDLIFE
57058		PER	UG	IRR	6/16/1945	MCKENZIE, CAROL O.
57059		PER	UG	IRR	6/30/1952	MCKENZIE, CAROL O.
57060		PER	UG	IRR	6/27/1977	MCKENZIE, CAROL O.
58162	17241	CER	SPR	WLD	12/19/2007	BLM
58164	17242	CER	SPR	STK	12/19/2007	BLM
59775	16766	CER	UG	IRR	5/9/1973	KIM, ROBERT AND DIANE
63058	16768	CER	UG	QM	4/22/1997	C4 HOLDING, LLC.
63853	15634	CER	UG	IRR	3/18/1980	LANE FAMILY PARTNERSHIP
63891	17917	CER	UG	IRR	3/6/1998	CARTER-GRIFFIN, INC.
66126	16620	CER	UG	STK	3/8/2000	JENSEN, BRUCE A. & PAMELA G.
66127	16621	CER	UG	STK	3/8/2000	JENSEN, BRUCE A. & PAMELA G.
66314		PER	UG	IRD	4/28/2000	BROWN, CHARLES M.
66315		PER	UG	IRD	4/28/2000	BROWN, LAURELIE
66344	16722	CER	UG	STK	5/10/2000	CARTER-GRIFFIN, INC.
66345	16723	CER	UG	STK	5/10/2000	CARTER-GRIFFIN, INC.
66346	17216	CER	UG	STK	5/10/2000	CARTER-GRIFFIN, INC.
66347	17217	CER	UG	STK	5/10/2000	CARTER-GRIFFIN, INC.
66348	16724	CER	UG	STK	5/10/2000	CARTER-GRIFFIN, INC.
66349	16725	CER	UG	STK	5/10/2000	CARTER-GRIFFIN, INC.
66350	16726	CER	UG	STK	5/10/2000	CARTER-GRIFFIN, INC.
66351	17218	CER	UG	STK	5/10/2000	CARTER-GRIFFIN, INC.

Green Font = Active Water Rights with Priority Date Post October 17, 1989

Application	Cert	Status	Source	Type of Use	Priority Date	Owner of Record
66352	16727	CER	UG	STK	5/10/2000	CARTER-GRIFFIN, INC.
66353	16728	CER	UG	STK	5/10/2000	CARTER-GRIFFIN, INC.
66354	16729	CER	UG	STK	5/10/2000	CARTER-GRIFFIN, INC.
66355	16730	CER	UG	STK	5/10/2000	CARTER-GRIFFIN, INC.
66356	16731	CER	UG	STK	5/10/2000	CARTER-GRIFFIN, INC.
66357	16732	CER	UG	STK	5/10/2000	CARTER-GRIFFIN, INC.
66359	16733	CER	UG	STK	5/10/2000	CARTER-GRIFFIN, INC.
66360	16734	CER	SPR	STK	5/10/2000	CARTER-GRIFFIN, INC.
66361	16735	CER	UG	STK	5/10/2000	CARTER-GRIFFIN, INC.
66362	17219	CER	UG	STK	5/10/2000	CARTER-GRIFFIN, INC.
66363	17220	CER	UG	STK	5/10/2000	CARTER-GRIFFIN, INC.
66364	17221	CER	UG	STK	5/10/2000	CARTER-GRIFFIN, INC.
66603	17475	CER	UG	IRR	7/21/2000	GARDNER, BRENT D.
66855	16759	CER	UG	QM	10/6/2000	WHITE PINE COUNTY SCHOOL DISTRICT
67441	18859	CER	SPR	IRR	4/23/2001	MAYNARD, CHARIS
67921	16933	CER	UG	QM	8/17/2001	NEVADA-DEPARTMENT OF TRANSPORTATION
68233		PER	UG	IRR	11/28/2001	JENSEN, BRUCE A. & PAMELA G.
68234		PER	UG	IRR	11/28/2001	JENSEN, BRUCE A. & PAMELA G.
68235		PER	UG	IRR	11/28/2001	JENSEN, BRUCE A. & PAMELA G.
68236		PER	UG	IRR	11/28/2001	JENSEN, BRUCE A. & PAMELA G.
68237		PER	UG	IRR	11/28/2001	JENSEN, BRUCE A. & PAMELA G.
68238		PER	UG	IRR	11/28/2001	JENSEN, BRUCE A. & PAMELA G.
69363		PER	SPR	IRR	1/31/1995	ELMER O&PAULE A WHEELER FAMILY TRUST
70707		PER	UG	IRR	12/26/2003	CARTER-GRIFFIN, INC.
70708	17206	CER	UG	STK	12/26/2003	CARTER-GRIFFIN, INC.
70709	19917	CER	UG	IRR	12/22/1980	CARTER-GRIFFIN, INC.
70847		PER	UG	IRR	10/25/2007	GIBSON, DAVID
70969		PER	STR	IRR	3/22/2004	RICK LYNN PERIGO AND KIM DANELLE PERIGO FAMILY TRUST DATED FEBRUARY 24, 2004
71156		PER	UG	QM	5/4/2004	LEOTA JOHNSON
73218		PER	UG	IRR	9/6/2005	HENDRIX, NORRIS B.
73293		PER	UG	COM	9/9/1944	FERRIOLO, JOSEPH T.
74225		PER	UG	QM	1/1/1900	BROWN, CHARLES M.
75490		PER	UG	IRR	11/3/1966	GIBSON, DAVID
75607		PER	UG	QM	4/19/2007	WHITE PINE BOYS RANCH, LLC
75775		PER	UG	IRR	5/23/2007	RICK LYNN PERIGO AND KIM DANELLE PERIGO FAMILY TRUST DATED FEBRUARY 24, 2004
76630		PER	UG	IRR	3/24/2006	GARTH A. AND GENEVA V. SINFIELD
76706		PER	UG	CON	2/6/2008	U.S.-FOREST SERVICE
77014		PER	UG	IRR	5/6/2008	ORVAN R. AND JOLYNN MAYNARD
77038		PER	UG	STK	5/12/2008	CARTER-GRIFFIN, INC.
77039		PER	UG	STK	5/12/2008	CARTER-GRIFFIN, INC.
77094		PER	UG	IRR	1/14/1966	RICK AND KIM PERIGO
77396		PER	UG	IRR	9/18/2008	HOLT, DIANE E.
77397		PER	UG	IRR	9/18/2008	HOLT, DIANE E
77468		PER	UG	IRR	10/9/2008	BRENT D. GARDNER
78884		PER	UG	IRR	9/9/2009	BRENT GARDNER
78897	19883	CER	UG	STK	9/17/2009	JOHN LAVERNE WHIPPLE
78946		PER	STR	IRR	3/4/1944	CARTER-GRIFFIN, INC.

Green Font = Active Water Rights with Priority Date Post October 17, 1989

Application	Cert	Status	Source	Type of Use	Priority Date	Owner of Record
79236	20368	CER	UG	STK	1/22/2010	BLUE DIAMOND OIL COPORATION
79494		PER	UG	IRR	12/26/2003	CARTER-GRIFFIN, INC.
80613		PER	UG	QM	2/24/2011	LDS
80634	20046	CER	UG	STK	2/28/2011	JOHN UHALDE & COMPANY
80635	20047	CER	UG	STK	2/28/2011	JOHN UHALDE & COMPANY
80636	20048	CER	UG	STK	2/28/2011	JOHN UHALDE & COMPANY
80637	20049	CER	UG	STK	2/28/2011	JOHN UHALDE & COMPANY
80980		PER	UG	REC	7/13/2011	U.S.-FOREST SERVICE
80981	20050	CER	UG	STK	7/13/2011	JOHN UHALDE & COMPANY
80982		PER	UG	STK	7/13/2011	HENDRIX FAMILY TRUST
80983		PER	UG	STK	7/13/2011	HENDRIX FAMILY TRUST
81589		PER	UG	IRR	2/16/2012	RIVERO, GREGORY D AND DEBRA A
81590		PER	UG	IRR	2/16/2012	GARDNER, ROLAND AND DELLA
81602		PER	UG	IRR	2/21/2012	ALLRED, JAMES E JR AND SHELIA
81603		PER	UG	IRR	2/21/2012	MCKENZIE, RODERICK AND CAROL AND ALLRED, JAMES AND SHEILA
81953		PER	UG	STK	6/11/2012	CANNON RANCH LLC
82101		PER	UG	STK	9/10/2011	CANNON RANCH LLC
82102		PER	UG	STK	9/10/2011	CANNON RANCH LLC
82482		PER	UG	IRR	1/25/2013	PERIGO, RICK AND KIM
82483		PER	UG	IRR	1/25/2013	PERIGO, RICK AND KIM
82549		PER	UG	STK	2/20/2013	JENSEN, BRUCE A AND PAMELA G
82557		PER	UG	STK	2/21/2013	PERIGO, RICK AND KIM
82558		PER	UG	STK	2/21/2013	CANNON RANCH, LLC
82631		PER	UG	STK	6/10/1948	CANNON RANCH LLC
82960		PER	UG	STK	7/11/2013	ROSELUND, BRITTANY
82961		PER	UG	STK	7/11/2013	WHIPPLE, JOHN LAVERN
83038		PER	UG	IRR	12/26/2003	CARTER-GRIFFIN, INC.
83697		PER	UG	STK	4/8/2014	BRENT GARDNER FARMS LLC
83718		PER	UG	STK	4/11/2014	GARDNER FAMILY TRUST
83759		PER	UG	STK	12/15/1966	GARDNER FAMILY TRUST
83917		PER	UG	IRR	4/1/2004	MAYNARD, ORVAN AND JOLYNN
84274		PER	UG	IRR	11/21/1947	REID, FRANK L.
84324		PER	UG	COM	9/11/2014	DEAN OR WILMA WHIPPLE FAMILY REVOCABLE LIVING TRUST
84550		PER	UG	STK	11/24/2014	WHIPPLE, KEVIN AND WILMA
84551		PER	UG	STK	11/24/2014	WHIPPLE FAMILY REVOCABLE LIVING TRUST
84695		PER	UG	STK	1/12/2015	JENSEN, BRUCE A. AND PAMELA G.
84696		PER	UG	STK	1/12/2015	JENSEN, BRUCE A. AND PAMELA G.
84697		PER	UG	STK	1/12/2015	JENSEN, BRUCE A. AND PAMELA G.
84698		PER	UG	STK	1/12/2015	JENSEN, BRUCE A. AND PAMELA G.
84915		PER	UG	IRR	4/13/1959	MCKENZIE, RODERICK G. AND CAROL O.
85093		PER	UG	IRR	5/9/1973	WATSON, AARON AND MARLO
R09413		RES	SPR	STK	4/17/1926	BLM
V00715		VST	STR	IRR	03/15/1880	WHITE RIVER RANCH, LC
V00776		VST	STR	IRR	01/01/1871	GILLILLAND, E.N.
V00801		VST	STR	IRR	01/01/1891	NEVADA-DEPARTMENT OF WILDLIFE
V01151		VST	SPR	IRR	01/01/1881	HOLMGREN DAIRY, LLC
V01161		DEC	SPR	DEC	01/01/1875	PRESTON IRRIGATION CO.
V01162		DEC	SPR	DEC	01/01/1898	ADAMS-MCGILL COMPANY
V01163		DEC	SPR	DEC	01/01/1870	LUND IRRIGATION COMPANY
V01164		DEC	SPR	IRR	01/01/1898	CARTER-GRIFFIN, INC.

Green Font = Active Water Rights with Priority Date Post October 17, 1989

Application	Cert	Status	Source	Type of Use	Priority Date	Owner of Record
V01165		DEC	SPR	DEC	01/01/1890	CRIPPS LIVING TRUST
V01166		DEC	SPR	DEC	01/01/1869	HAYDEN, GEORGE R.
V01167		DEC	SPR	DEC	01/01/1880	MCQUEEN, JAMES T.
V01168		DEC	SPR	DEC	01/01/1898	ADAMS-MCGILL COMPANY
V01169		DEC	SPR	DEC		LEE, ANDREW
V01170		DEC	SPR	DEC	01/01/1869	WILLIAMS, STEPHEN
V01171		DEC	SPR	DEC	01/01/1881	THOMAS E. ROSEVEAR TRUST
V01333		VST	SPR	STK	1/1/1902	HENDRIX, G.R.
V01351		VST	STR	IRR	01/01/1885	NEVADA-DEPARTMENT OF WILDLIFE
V01365		VST	SPR	STK	1/1/1903	ADAMS-MCGILL COMPANY
V01415		VST	SPR	STK	01/01/1888	ADAMS-MCGILL COMPANY
V01501		VST	SPR	STK	01/01/1885	LORETTA A. GUNDERSON, TRUSTEE OF THE SURVIVOR'S TRUST "A" CREATED UNDER THE ROBERT B. GUNDERSON & LORETTA A. GUNDERSON FAMILY TRUST DTD 10/29/02
V01519		VST	STR	IRR	1/1/1902	KENNECOTT NEVADA COPPER COMPANY
V01791		VST	SPR	STK	01/01/1892	ADAMS-MCGILL COMPANY
V01889		VST	STR	STK		ADAMS-MCGILL COMPANY
V01962		VST	SPR	STK	3/1/1905	JENSEN, BRUCE A.
V01963		VST	SPR	STK	1/1/1905	JENSEN, BRUCE A.
V02067		VST	SPR	STK	01/01/1898	ADAMS-MCGILL COMPANY
V02087		VST	SPR	STK	1/1/1973	JENSEN, BRUCE A.
V02088		VST	SPR	STK	12/31/1885	JENSEN, BRUCE A.
V02089		VST	SPR	STK	1/1/1885	JENSEN, BRUCE A.
V02090		VST	SPR	STK	1/1/1885	JENSEN, BRUCE A.
V02091		VST	SPR	STK	01/01/1893	JENSEN, BRUCE A.
V02092		VST	SPR	IRR	1/1/1902	JENSEN, BRUCE A.
V02100		VST	SPR	STK	01/01/1887	JENSEN, BRUCE A.
V02126		VST	SPR	STK	1/1/1900	HENDRIX, E.L.
V02195		VST	SPR	STK	1/1/1902	GUBLER, ERNEST H.
V02224		VST	STR	IRR	01/01/1886	GARDNER, JESS
V02232		VST	OSW	STK	12/31/1904	JENSEN, BRUCE A.
V02322		VST	SPR	STK	1/1/1900	GARDNER, MRS. D. C.
V02429		VST	OSW	STK	1/1/1904	JENSEN, BRUCE A.
V02848		VST	SPR	STK	3/13/1901	GARDNER, JERRY F.
V02849		VST	SPR	STK	3/13/1901	GARDNER, JERRY F.
V03026		VST	SPR	IRR	3/1/1904	PETERSON, VAN W.
V03027		VST	SPR	STK	3/1/1904	PETERSON, VAN W.
V03287		VST	SPR	STK	01/01/1899	GARDNER, VIRGINIA A.
V04605		VST	STR	IRR	01/01/1880	NEVADA-DEPARTMENT OF WILDLIFE
V04776		VST	UG	QM	1/1/1913	WHITE PINE COUNTY SCHOOL DISTRICT
V09237		VST	SPR	STK	05/01/1887	WHEELER FAMILY TRUST
V09812		VST	SPR	STK	8/13/1890	THOMAS E ROSEVEAR
V09819		VST	SPR	STK	1/1/1900	BLUE DIAMOND OIL CORPORATION
V09874		VST	SPR	STK	1/1/1900	BLUE DIAMOND OIL CORPORATION
V09898		VST	SPR	STK	1/1/1905	BLUE DIAMOND OIL CORP
V09899		VST	SPR	STK	1/1/1905	BLUE DIAMOND OIL CORP
V09908		VST	SPR	STK	1/1/1905	BLUE DIAMOND OIL CORP
V09909		VST	SPR	STK	1/1/1905	BLUE DIAMOND OIL CORP
V09917		VST	SPR	STK	1/1/1905	BLUE DIAMOND OIL CORP
V09918		VST	LAK	STK	1/1/1905	BLUE DIAMOND OIL CORP
V09920		VST	LAK	STK	1/1/1905	BLUE DIAMOND OIL CORP

Green Font = Active Water Rights with Priority Date Post October 17, 1989



Application	Cert	Status	Source	Type of Use	Priority Date	Owner of Record
V09921		VST	SPR	STK	1/1/1905	BLUE DIAMOND OIL CORP
V09922		VST	SPR	STK	1/1/1905	BLUE DIAMOND OIL CORP
V09923		VST	SPR	STK	1/1/1905	BLUE DIAMOND OIL CORP
V09924		VST	SPR	STK	1/1/1905	BLUE DIAMOND OIL CORP
V09927		VST	SPR	STK	1/1/1905	BLUE DIAMOND OIL CORP
V09928		VST	SPR	STK	1/1/1905	BLUE DIAMOND OIL CORP
V09929		VST	SPR	STK	1/1/1905	BLUE DIAMOND OIL CORP
V09930		VST	SPR	STK	1/1/1905	BLUE DIAMOND OIL CORP
V09931		VST	SPR	STK	1/1/1905	BLUE DIAMOND OIL CORP
V09932		VST	SPR	STK	1/1/1905	BLUE DIAMOND OIL CORP
V09933		VST	SPR	STK	1/1/1905	BLUE DIAMOND OIL CORP
V09934		VST	SPR	STK	1/1/1905	BLUE DIAMOND OIL CORP
V10515		VST	STR	IRR	01/01/1874	JENSEN, BRUCE A. AND PAMELA G.
V10802		VST	SPR	STK	06/01/1873	JENSEN, BRUCE A. AND PAMELA G.
V11181		VST	SPR	STK	01/01/1873	SUNNYSIDE RANCH HOLDINGS LP

Green Font = Active Water Rights with Priority Date Post October 17, 1989

Appendix 5-3

**NDWR Hydrographic Area Summary
for White River Valley**

Hydrographic Area Summary

Hydrographic Area No.	207	Hydrographic Area Name	WHITE RIVER VALLEY
Subarea Name			
Hydrographic Region No.	13	Hydrographic Region Name	COLORADO RIVER BASIN
Area (sq. mi.)	1607		
Counties within the hydrographic area	Nye, White Pine, Lincoln		
Nearest Communities to Hydrographic Area	Preston, Sunnyside		
Designated (Y/N, Order No.)	Y 1219	For All or Portion of Basin	All
Preferred Use	None	For All or Portion of Basin	All
State Engineer's Orders:		For All or Portion of Basin	All
State Engineer's Rulings:			
Pumpage Inventory Status	None	Crop Inventory Status	None
Water Level Measurement?	None		
Yield Values			
Perennial Yield (AFY)	37000		
System Yield (AFY)			
Yield Reference(s)	USGS Open File Report 78-768		
Yield Remarks			
Source of Committed Data:	NDWR Database	Supplementally Adjusted?	Y

Manner of Use	Underground	Geothermal	Other Ground Water
Commercial	4.64	0.00	0.00
Construction	20.00	0.00	0.00
Domestic	0.00	0.00	0.00
Environmental	0.00	0.00	0.00
Industrial	0.00	0.00	0.00
Irrigation (Carey Act)	0.00	0.00	0.00
Irrigation (DLE)	3,744.43	0.00	0.00
Irrigation	31,075.18	0.00	0.00
Mining and Milling	0.00	0.00	0.00
Municipal	0.00	0.00	0.00
Power	0.00	0.00	0.00
Quasi-Municipal	73.80	0.00	0.00
Recreation	16.07	0.00	0.00
Stockwater	545.95	0.00	0.00
Storage	0.00	0.00	0.00
Wildlife	0.00	0.00	0.00
Other	0.00	0.00	0.00
Totals	35,480.07	0.00	0.00

Related Reports

USGS Reconnaissance None **USGS Bulletin** 33

Other References

Comments

Appendix 5-4


**NDWR Hydrographic Abstract for White River
Valley, Manner of Use: Commercial,
and Status: Certificate, Decreed, Permit, Reserved,
and Vested**

Hydrographic Abstracts

Hydrographic Abstract Report

Selection Criteria: WHERE owner_type IN ('C','B') AND ms.Basin IN ('207') AND ms.app_status IN ('CER', 'DEC', 'PER', 'RES', 'VST') AND ms.mou IN ('COM') Run Date: 4/7/2017 10:54:46 AM

Basin	App	Change of App	Cert	Filing Date	Status	Source	POINT OF DIVERSION			Div Rate (CFS)	Manner of Use	Sup?	Priority Date	Annual Duty	County	Owner of Record		
							Qtr-Qtr	Qtr	SEC								TWN	RNG
207	42462		14356	9/16/1980	CER	UG	NW	SE	07	12N	62E	0.23	COM	Y	9/16/1980	6.72	WP	LANE, GLENN W.
207	73293			9/30/2005	PER	UG	SW	SW	09	13N	61E	0.0557	COM		9/9/1944	2.64	WP	FERRIOLO, JOSEPH T.
207	84324			9/11/2014	PER	UG	SW	NE	33	12N	62E	0.02	COM		9/11/2014	2	WP	DEAN OR WILMA WHIPPLE FAMILY REVOCABLE LIVING TRUST



Appendix 5-5


**NDWR Hydrographic Abstract for White River
Valley, Manner of Use: Domestic,
and Status: Certificate, Decreed, Permit, Reserved,
and Vested**

Hydrographic Abstracts

Hydrographic Abstract Report

Selection Criteria: WHERE owner_type IN ('C','B') AND ms.Basin IN ('207') AND ms.app_status IN ('CER', 'DEC', 'PER', 'RES', 'VST') AND ms.mou IN ('DOM') Run Date: 4/7/2017 10:55:31 AM

Basin	App	Change of App	Cert	Filing Date	Status	Source	POINT OF DIVERSION			Div Rate (CFS)	Manner of Use	Sup?	Priority Date	Annual Duty	County	Owner of Record		
							Qtr-Qtr	Qtr	SEC								TWN	RNG
207	10219		2603	4/4/1938	CER	SPR	SE	SW	28	14N	59E	0.011	DOM		4/4/1938	7.98	WP	U.S.-FOREST SERVICE
207	3934		1279	4/26/1916	CER	SPR	SW	SW	19	13N	63E	0.001	DOM	Y	4/26/1916	1.10	WP	BERNSEN, JAMES



Appendix 5-6


**NDWR Hydrographic Abstract for White River
Valley, Manner of Use: Construction,
and Status: Certificate, Decreed, Permit, Reserved,
and Vested**

Hydrographic Abstracts

Hydrographic Abstract Report

Selection Criteria: WHERE owner_type IN ('C','B') AND ms.Basin IN ('207') AND ms.app_status IN ('CER', 'DEC', 'PER', 'RES', 'VST') AND ms.mou IN ('CON') Run Date: 4/7/2017 10:56:14 AM

Basin	App	Change of App	Cert	Filing Date	Status	Source	POINT OF DIVERSION			Div Rate (CFS)	Manner of Use	Sup?	Priority Date	Annual Duty	County	Owner of Record	
							Qtr-Qtr	Qtr	SEC								TWN
207	76706			2/6/2008	PER	UG	NE	SE	31	14N	59E	0.15	CON	2/6/2008	20	WP	U.S.-FOREST SERVICE



Appendix 5-7

**NDWR Hydrographic Abstract for White River
Valley, Manner of Use: Municipal and
Quasi-Municipal,
and Status: Certificate, Decreed, Permit, Reserved,
and Vested**

Hydrographic Abstracts

Hydrographic Abstract Report

Selection Criteria: WHERE owner_type IN ('C','B') AND ms.Basin IN ('207') AND ms.app_status IN ('CER', 'DEC', 'PER', 'RES', 'VST') AND ms.mou IN ('MUN', 'QM') Run Date: 4/7/2017 10:57:56 AM

Basin	App	Change of App	Cert	Filing Date	Status	Source	POINT OF DIVERSION			Div Rate (CFS)	Manner of Use	Sup?	Priority Date	Annual Duty	County	Owner of Record		
							Qtr-Qtr	Qtr	SEC								TWN	RNG
207	43391		11566	3/25/1981	CER	SPR	SE	SE	36	15N	62E	0.5	QM		3/25/1981	362.01	WP	RUTH MCGILL CONSO. SEWER & WATER GID
207	44090		11567	6/29/1981	CER	SPR	SE	SE	36	15N	62E	0.5	QM		6/29/1981	362.01	WP	RUTH & MCGILL CONSOLIDATED S&W G, C
207	45091		14934	11/30/1981	CER	UG	NW	SE	33	12N	62E	0.01	QM		11/30/1981	2.24	WP	WILLFONG, LOUIS C.
207	46416		13198	12/6/1982	CER	UG	NE	SW	17	12N	62E	0.01	QM		12/6/1982	2.24	WP	DAN F. HALSTEAD & SONS TRUCKING CO.
207	49476		13043	10/23/1985	CER	SPR	SW	NW	33	07N	62E	0.022	QM		10/23/1985	1.81	NY	NEVADA-DEPARTMENT OF WILDLIFE
207	53841		14441	9/12/1989	CER	UG	NW	SE	07	12N	62E	0.23	QM	Y	9/12/1989	9.67	WP	LANE, GLENN W.
207	55620		16242	1/10/1991	CER	UG	SW	SW	36	07N	61E	0.003	QM		1/10/1991	2.17	NY	HAROLD R. KIRK & PAMELA JEAN KIRK FAMILY TRUST OF 2000
207	63058		16768	4/22/1997	CER	UG	SW	NE	17	12N	62E	0.1	QM		4/22/1997	3.36	WP	C4 HOLDING, LLC.
207	66855		16759	10/6/2000	CER	UG	NW	NW	34	12N	62E	0.12	QM		10/6/2000	20.79	WP	WHITE PINE COUNTY SCHOOL DISTRICT
207	67921		16933	8/17/2001	CER	UG	SW	NW	21	07N	62E	0.07	QM		8/17/2001	5	NY	NEVADA-DEPARTMENT OF TRANSPORTATION
207	71156			5/4/2004	PER	UG	NE	SE	29	07N	62E	0.06	QM		5/4/2004	7.00	NY	LEOTA JOHNSON
207	74225			4/19/2006	PER	UG	NE	NW	36	13N	60E	0.18	QM		1/1/1900	2.24	WP	BROWN, CHARLES M.
207	75607			4/19/2007	PER	UG	NW	NE	33	13N	60E	0.2	QM		4/19/2007	10	WP	WHITE PINE BOYS RANCH, LLC
207	80613			2/24/2011	PER	UG	NW	SE	33	12N	62E	0.062	QM		2/24/2011	7.5	WP	LDS
207	V04776			1/30/1989	VST	UG		E2	33	12N	62E	0	QM		1/1/1913	0	WP	WHITE PINE COUNTY SCHOOL DISTRICT

Appendix 5-8

**NDWR Hydrographic Abstract for White River
Valley, Manner of Use: Stockwater,
and Status: Certificate, Decreed, Permit, Reserved,
and Vested**

Hydrographic Abstracts

Hydrographic Abstract Report

Selection Criteria: WHERE owner_type IN ('C','B') AND ms.Basin IN ('207') AND ms.app_status IN ('CER', 'DEC', 'PER', 'RES', 'VST') AND ms.mou IN ('STK') Run Date: 4/7/2017 10:58:41 AM

Basin	App	Change of App	Cert	Filing Date	Status	Source	POINT OF DIVERSION			Div Rate (CFS)	Manner of Use	Sup?	Priority Date	Annual Duty	County	Owner of Record	
							Qtr-Qtr	Qtr	SEC								TWN
207	10483		2567	3/23/1940	CER	SPR	NE	SW	01	11N	59E	0.005	STK	3/23/1940	0.46	WP	U.S.-FOREST SERVICE
207	13341		4053	3/28/1950	CER	UG	NW	NW	29	06N	62E	0.008	STK	3/28/1950	3.96	NY	JENSEN, PAMELA G.
207	13423		3632	6/19/1950	CER	SPR	SE	SE	33	12N	62E	0.003	STK	6/19/1950	2.15	WP	C4 HOLDING, LLC
207	13438		4060	7/5/1950	CER	UG	SW	SE	28	12N	62E	0.003	STK	7/5/1950	2.18	WP	REID, FRANK L.
207	13762		4133	7/2/1951	CER	UG	NE	NW	28	12N	62E	0.001	STK	7/2/1951	1.10	WP	GUBLER, GEORGE H.
207	15453		4587	12/28/1953	CER	SPR	SW	SE	30	12N	63E	0.005	STK	12/28/1953	3.31	WP	GUBLER, KENNETH
207	17882		5204	3/11/1959	CER	UG	SE	SE	23	13N	61E	0.0094	STK	3/11/1959	6.72	WP	C4 HOLDING, LLC,
207	19471		5833	1/23/1961	CER	SPR	NE	SE	32	06N	59E	0.015	STK	1/23/1961	11.29	NY	HOLMGREN DAIRY, LLC
207	19472		5834	1/23/1961	CER	UG	SE	SW	31	06N	59E	0.015	STK	1/23/1961	11.29	NY	HOLMGREN DAIRY, LLC
207	20329		5898	3/1/1962	CER	SPR	NW	SW	08	06N	61E	0.015	STK	3/1/1962	11.42	NY	HOLMGREN DAIRY, LLC
207	20832		5818	11/5/1962	CER	UG	SW	SW	28	12N	62E	0.003	STK	11/5/1962	2.24	WP	WHIPPLE, JOHN LAVERNE
207	21294		6606	5/22/1963	CER	STR	SE	NE	33	14N	62E	0.0094	STK	5/22/1963	5.06	WP	C4 HOLDING, LLC
207	21295		6274	5/22/1963	CER	OSW	NE	NE	28	14N	62E	0.0094	STK	5/22/1963	5.65	WP	C4 HOLDING, LLC 1/3 UDI; GARDNER, NEIL L. AND VIRGINIA 1/6 UDI
207	21296		6607	5/22/1963	CER	OSW	NW	NW	01	13N	62E	0.0094	STK	5/22/1963	4.97	WP	C4 HOLDING, LLC. 1/3 UDI; GARDNER, NEIL L. AND VIRGINIA 1/6;
207	21297		6615	5/22/1963	CER	OSW	NW	SW	13	13N	62E	0.00899999	STK	5/22/1963	6.72	WP	C4 HOLDING, LLC 1/3 UDI; GARDNER, NEIL L. AND VIRGINIA 1/6;
207	21981		5850	5/6/1964	CER	OSW	SE	SE	08	12N	62E	0.0094	STK	5/22/1963	6.72	WP	JOSEPH W. PEACOCK
207	22882		8668	12/7/1965	CER	SPR	NE	SE	32	09N	61E	0.015	STK	12/7/1965	10.83	NY	JENSEN, BRUCE A.
207	23533		7341	12/5/1966	CER	UG	SW	NE	33	12N	62E	0.002	STK	12/5/1966	1.66	WP	REID, FRANK L.

Selection Criteria: WHERE owner_type IN ('C','B') AND ms.Basin IN ('207') AND ms.app_status IN ('CER', 'DEC', 'PER', 'RES', 'VST') AND ms.mou IN ('STK')

Run Date: 4/7/2017 10:58:41 AM

Basin	App	Change of App	Cert	Filing Date	Status	Source	POINT OF DIVERSION					Div Rate (CFS)	Manner of Use	Sup?	Priority Date	Annual Duty	County	Owner of Record
							Qtr-Qtr	Qtr	SEC	TWN	RNG							
207	3141		2333	10/23/1914	CER	SPR	SE	NW	17	11N	63E	0.005	STK	Y	10/23/1914	1.78	WP	REID, ROBERT
207	36649		14238	2/7/1979	CER	SPR		LT03	05	10N	62E	0.002	STK		2/7/1979	1.14	WP	WHIPPLE, WILMA
207	41770		13538	7/16/1980	CER	UG	SE	NE	14	10N	61E	0.01	STK		7/16/1980	7.86	WP	CARTER-GRIFFIN, INC.
207	4324		1968	2/20/1917	CER	SPR	NW	NW	05	11N	61E	0.19	STK	Y	1/1/1885	134.42	WP	LORETTA A GUNDERSON, TRUSTEE OF THE SURVIVOR'S TRUST A CREATED UNDER THE ROBERT B GUNDERSON & LORETTA A GUNDERSON FAMILY TRUST DTD 10/29/02
207	46426		18685	12/10/1982	CER	SPR	NE	SE	24	10N	62E	0.0062	STK		12/10/1982	1.50	WP	DEAN, KENNETH
207	46427		18686	12/10/1982	CER	SPR	NE	SE	23	10N	62E	0.0062	STK		12/10/1982	1.50	WP	DEAN, KENNETH
207	46620		11690	2/9/1983	CER	UG	NE	SW	19	15N	61E	0.02	STK		2/9/1983	13.44	WP	ROSEVEAR, THOMAS
207	46680		15617	2/25/1983	CER	UG	SW	NE	33	10N	60E	0.01	STK		6/30/1998	7.24	NY	ERNEST H. GUBLER INCORPORATED
207	46681		15618	2/25/1983	CER	UG	SW	NE	01	09N	60E	0.01	STK		6/30/1998	7.24	NY	ERNEST H. GUBLER INCORPORATED
207	46682		15619	2/25/1983	CER	UG	NW	SE	29	10N	61E	0.01	STK		6/30/1998	7.24	NY	ERNEST H. GUBLER INCORPORATED
207	46683		15620	2/25/1983	CER	UG	SW	SE	22	10N	61E	0.01	STK		6/30/1998	7.24	NY	ERNEST H. GUBLER INCORPORATED
207	46684		15621	2/25/1983	CER	UG		LT02	07	09N	61E	0.01	STK		6/30/1998	7.24	NY	ERNEST H. GUBLER INCORPORATED
207	47729		12331	2/27/1984	CER	SPR	NW	SW	09	12N	61E	0.001	STK		2/27/1984	0.37	WP	LANE, GLENN W.
207	47730		12332	2/27/1984	CER	UG	SE	SE	15	12N	61E	0.005	STK		2/27/1984	1.69	WP	LANE, GLENN W.
207	4819		702	1/4/1918	CER	SPR	NE	SE	32	06N	59E	0.025	STK	Y	1/4/1918	18.11	NY	GARDNER, VICTOR B.
207	49541		12532	12/4/1985	CER	UG	NW	NE	19	13N	62E	0.016	STK		12/4/1985	11.20	WP	C4 HOLDING, LLC
207	5174		2006	7/29/1918	CER	SPR	NW	NE	16	11N	60E	0.001	STK	Y	7/29/1918	0.89	WP	LORETTA A GUNDERSON, TRUSTEE OF THE SURVIVOR'S TRUST "A" CREATED UNDER THE ROBERT B. GUNDERSON & LORETTA A GUNDERSON FAMILY TRUST DTD 10/29/02
207	52867		13894	1/18/1989	CER	SPR	SW	NW	21	11N	62E	0.001	STK		1/18/1989	0.18	WP	LEWIS D ROLLINS
207	54194		16295	11/27/1989	CER	UG	SE	NE	01	12N	60E	0.0156	STK		9/21/2001	11.20	WP	WHITE RIVER RANCH, LC
207	55258		15651	9/11/1990	CER	UG		LT02	05	10N	62E	0.005	STK		9/11/1990	3.41	WP	WHIPPLE, WILMA

Selection Criteria: WHERE owner_type IN ('C','B') AND ms.Basin IN ('207') AND ms.app_status IN ('CER', 'DEC', 'PER', 'RES', 'VST') AND ms.mou IN ('STK')

Run Date: 4/7/2017 10:58:41 AM

Basin	App	Change of App	Cert	Filing Date	Status	Source	POINT OF DIVERSION			Div Rate (CFS)	Manner of Use	Sup?	Priority Date	Annual Duty	County	Owner of Record		
							Qtr-Qtr	Qtr	SEC								TWN	RNG
207	58164		17242	10/2/1992	CER	SPR	SW	NE	16	06N	59E	0.0022	STK		12/19/2007	1.61	NY	BLM
207	5976		679	2/6/1920	CER	SPR	NE	NW	01	13N	60E	0.018	STK	Y	2/6/1920	13.01	WP	ADAMS-MCGILL COMPANY
207	5977		680	2/6/1920	CER	SPR	SW	NW	17	13N	61E	0.02	STK	Y	2/6/1920	14.49	WP	ADAMS-MCGILL COMPANY
207	66126		16620	3/8/2000	CER	UG	NE	SE	27	08N	60E	0.0156	STK		3/8/2000	11.20	NY	JENSEN, BRUCE A. & PAMELA G.
207	66127		16621	3/8/2000	CER	UG	SE	SW	24	05N	60E	0.0156	STK		3/8/2000	11.20	NY	JENSEN, BRUCE A. & PAMELA G.
207	66344		16722	5/10/2000	CER	UG	SW	SE	10	12N	62E	0.0375	STK	Y	5/10/2000	27.16	WP	CARTER-GRIFFIN, INC.
207	66345		16723	5/10/2000	CER	UG	SW	SW	23	12N	62E	0.038	STK	Y	5/10/2000	26.88	WP	CARTER-GRIFFIN, INC.
207	66346		17216	5/10/2000	CER	UG	SE	SE	02	11N	62E	0.0375	STK	Y	5/10/2000	26.88	WP	CARTER-GRIFFIN, INC.
207	66347		17217	5/10/2000	CER	UG	NE	NW	15	11N	62E	0.0375	STK	Y	5/10/2000	26.88	WP	CARTER-GRIFFIN, INC.
207	66348		16724	5/10/2000	CER	UG		LT03	30	11N	62E	0.062	STK	Y	5/10/2000	44.81	WP	CARTER-GRIFFIN, INC.
207	66349		16725	5/10/2000	CER	UG	SE	SE	16	11N	61E	0.038	STK	Y	5/10/2000	26.88	WP	CARTER-GRIFFIN, INC.
207	66350		16726	5/10/2000	CER	UG	SW	NW	25	11N	61E	0.038	STK	Y	5/10/2000	26.88	WP	CARTER-GRIFFIN, INC.
207	66351		17218	5/10/2000	CER	UG	SW	NE	35	11N	61E	0.0375	STK	Y	5/10/2000	26.88	WP	CARTER-GRIFFIN, INC.
207	66352		16727	5/10/2000	CER	UG	SE	SW	36	11N	61E	0.062	STK	Y	5/10/2000	44.81	WP	CARTER-GRIFFIN, INC.
207	66353		16728	5/10/2000	CER	UG	SW	SE	02	10N	61E	0.062	STK	Y	5/10/2000	44.81	WP	CARTER-GRIFFIN, INC.
207	66354		16729	5/10/2000	CER	UG	NW	SE	11	10N	61E	0.062	STK	Y	5/10/2000	44.81	WP	CARTER-GRIFFIN, INC.
207	66355		16730	5/10/2000	CER	UG		LT01	07	10N	61E	0.038	STK	Y	5/10/2000	26.88	NY	CARTER-GRIFFIN, INC.
207	66356		16731	5/10/2000	CER	UG	NW	NE	23	10N	61E	0.062	STK	Y	5/10/2000	44.81	NY	CARTER-GRIFFIN, INC.
207	66357		16732	5/10/2000	CER	UG	NE	NW	26	10N	61E	0.062	STK	Y	5/10/2000	44.81	NY	CARTER-GRIFFIN, INC.
207	66359		16733	5/10/2000	CER	UG	SE	SW	35	10N	61E	0.062	STK	Y	5/10/2000	44.81	NY	CARTER-GRIFFIN, INC.
207	66360		16734	5/10/2000	CER	SPR		LT02	31	10N	62E	0.038	STK		5/10/2000	26.88	NY	CARTER-GRIFFIN, INC.
207	66361		16735	5/10/2000	CER	UG	SW	NW	24	10N	60E	0.038	STK	Y	5/10/2000	26.88	NY	CARTER-GRIFFIN, INC.
207	66362		17219	5/10/2000	CER	UG	SE	SE	15	09N	60E	0.0375	STK	Y	5/10/2000	26.83	NY	CARTER-GRIFFIN, INC.

Selection Criteria: WHERE owner_type IN ('C','B') AND ms.Basin IN ('207') AND ms.app_status IN ('CER', 'DEC', 'PER', 'RES', 'VST') AND ms.mou IN ('STK')

Run Date: 4/7/2017 10:58:41 AM

Basin	App	Change of App	Cert	Filing Date	Status	Source	POINT OF DIVERSION			Div Rate (CFS)	Manner of Use	Sup?	Priority Date	Annual Duty	County	Owner of Record		
							Qtr-Qtr	Qtr	SEC								TWN	RNG
207	66363		17220	5/10/2000	CER	UG	NW	NE	29	09N	60E	0.0375	STK	Y	5/10/2000	26.88	NY	CARTER-GRIFFIN, INC.
207	66364		17221	5/10/2000	CER	UG	NE	SW	36	09N	59E	0.0375	STK	Y	5/10/2000	26.88	NY	CARTER-GRIFFIN, INC.
207	6709		1215	7/1/1922	CER	UG	NE	SE	10	16N	61E	0.023	STK	Y	7/1/1922	7.06	WP	ADAMS-MCGILL COMPANY
207	6795		1333	10/16/1922	CER	UG	NW	NW	32	11N	61E	0.075	STK	Y	10/16/1922	35.64	WP	CARTER-GRIFFIN, INC.
207	6796		1259	10/16/1922	CER	UG	NE	NW	25	10N	60E	0.018	STK	Y	10/16/1922	6.51	NY	ADAMS-MCGILL COMPANY
207	6797		1260	10/16/1922	CER	UG	SW	NW	07	09N	61E	0.037	STK	Y	10/16/1922	6.72	NY	ADAMS-MCGILL COMPANY
207	70708		17206	12/26/2003	CER	UG	SW	SE	20	12N	62E	0.0375	STK		12/26/2003	26.83	WP	CARTER-GRIFFIN, INC.
207	7322		2086	3/13/1925	CER	SPR	NW	SW	27	13N	63E	0.01	STK	Y	3/13/1925	3.38	WP	S & H RANCHES, INC.
207	7389		1584	6/7/1925	CER	SPR	SE	SW	21	14N	60E	0.001	STK	Y	6/7/1925	0.86	WP	WILLIAMS, ALBERT
207	7390			6/7/1925	PER	SPR	NW	NW	33	14N	60E	0.003	STK	Y	6/7/1925	2.24	WP	WILLIAMS, ALBERT
207	77038			5/12/2008	PER	UG	SE	NE	24	12N	61E	0.078	STK		5/12/2008	56	WP	CARTER-GRIFFIN, INC.
207	77039			5/12/2008	PER	UG	SE	NE	24	11N	61E	0.0374	STK		5/12/2008	26.88	WP	CARTER-GRIFFIN, INC.
207	78897		19883	9/17/2009	CER	UG	SE	NE	19	10N	62E	0.1	STK		9/17/2009	3.36	WP	JOHN LAVERNE WHIPPLE
207	79236		20368	1/22/2010	CER	UG	SE	SE	21	14N	62E	0.0304	STK		1/22/2010	21.86	WP	BLUE DIAMOND OIL COPORATION
207	7979		1969	1/15/1927	CER	SPR	NW	NW	29	08N	61E	0.156	STK	Y	1/15/1927	65.06	NY	JENSEN, BRUCE A.
207	80634		20046	2/28/2011	CER	UG	SW	SW	10	14N	61E	0.0309	STK	Y	2/28/2011	22.4	WP	JOHN UHALDE & COMPANY
207	80635		20047	2/28/2011	CER	UG	NE	SW	04	11N	61E	0.0309	STK	Y	2/28/2011	22.4	WP	JOHN UHALDE & COMPANY
207	80636		20048	2/28/2011	CER	UG	SE	SE	24	08N	60E	0.0309	STK	Y	2/28/2011	22.4	NY	JOHN UHALDE & COMPANY
207	80637		20049	2/28/2011	CER	UG	NW	NW	22	06N	60E	0.0309	STK	Y	2/28/2011	22.4	NY	JOHN UHALDE & COMPANY
207	80981		20050	7/13/2011	CER	UG	NW	SW	36	10N	60E	0.031	STK	Y	7/13/2011	22.4	NY	JOHN UHALDE & COMPANY
207	80982			7/13/2011	PER	UG	NW	SE	10	13N	62E	0.011	STK		7/13/2011	7.84	WP	HENDRIX FAMILY TRUST
207	80983			7/13/2011	PER	UG	SE	SE	21	14N	62E	0.0047	STK		7/13/2011	3.36	WP	HENDRIX FAMILY TRUST
207	81953			6/11/2012	PER	UG	NE	SW	02	13N	61E	0.0124	STK		6/11/2012	8.96	WP	CANNON RANCH LLC

Selection Criteria: WHERE owner_type IN ('C','B') AND ms.Basin IN ('207') AND ms.app_status IN ('CER', 'DEC', 'PER', 'RES', 'VST') AND ms.mou IN ('STK')

Run Date: 4/7/2017 10:58:41 AM

Basin	App	Change of App	Cert	Filing Date	Status	Source	POINT OF DIVERSION			Div Rate (CFS)	Manner of Use	Sup?	Priority Date	Annual Duty	County	Owner of Record		
							Qtr-Qtr	Qtr	SEC								TWN	RNG
207	82101			9/10/2012	PER	UG	SE	SE	31	12N	62E	0.0062	STK	9/10/2011	4.48	WP	CANNON RANCH LLC	
207	82102			9/10/2012	PER	UG	SE	NE	31	12N	62E	0.0062	STK	9/10/2011	4.48	WP	CANNON RANCH LLC	
207	82549			2/20/2013	PER	UG	NE	SW	31	10N	62E	0.0155	STK	2/20/2013	11.2	NY	JENSEN, BRUCE A AND PAMELA G	
207	82557			2/21/2013	PER	UG	NE	NE	17	12N	62E	0.031	STK	2/21/2013	22.4	WP	PERIGO, RICK AND KIM	
207	82558			2/21/2013	PER	UG	SW	NE	17	12N	62E	0.0124	STK	2/21/2013	8.96	WP	CANNON RANCH, LLC	
207	82631			3/18/2013	PER	UG	NE	NE	31	12N	62E	0.0946	STK	6/10/1948	4.48	WP	CANNON RANCH LLC	
207	82960			7/11/2013	PER	UG	SE	SE	20	12N	62E	0.00465	STK	7/11/2013	3.36	WP	ROSELUND, BRITTANY	
207	82961			7/11/2013	PER	UG	SW	SW	17	11N	62E	0.00465	STK	7/11/2013	3.36	WP	WHIPPLE, JOHN LAVERN	
207	8306		2158	8/29/1927	CER	SPR	SW	NE	02	12N	61E	0.011	STK	Y	8/29/1927	7.95	WP	PRESTON IRRIGATION CO.
207	8307		2159	8/29/1927	CER	RES	NW	SE	02	13N	61E	0.011	STK	Y	8/29/1927	7.95	WP	PRESTON IRRIGATION CO.
207	83697			4/8/2014	PER	UG	NW	SW	33	12N	62E	0.0025	STK	Y	4/8/2014	1.34	WP	BRENT GARDNER FARMS LLC
207	83718			4/11/2014	PER	UG	NW	SW	33	12N	62E	0.0025	STK	Y	4/11/2014	1.34	WP	GARDNER FAMILY TRUST
207	83759			4/22/2014	PER	UG	SE	SW	18	11N	62E	0.0031	STK	Y	12/15/1966	2.24	WP	GARDNER FAMILY TRUST
207	8421		1791	1/5/1928	CER	SPR	NW	NW	02	06N	58E	0.004	STK	Y	1/5/1928	2.79	WP	HANKS, CARL J.
207	8424		1794	1/5/1928	CER	SPR	NE	NW	09	06N	58E	0.005	STK	Y	1/5/1928	0.83	NY	SHARP, GEORGE H.
207	84550			11/24/2014	PER	UG	SE	NE	17	10N	62E	0.0016	STK	Y	11/24/2014	1.16	WP	WHIPPLE, KEVIN AND WILMA
207	84551			11/24/2014	PER	UG	SE	NW	08	11N	62E	0.0078	STK	Y	11/24/2014	5.6	WP	WHIPPLE FAMILY REVOCABLE LIVING TRUST
207	84695			1/12/2015	PER	UG	SW	NE	25	06N	61E	0.0882	STK		1/12/2015	12.1	NY	JENSEN, BRUCE A. AND PAMELA G.
207	84696			1/12/2015	PER	UG	SE	NE	33	08N	61E	0.0817	STK		1/12/2015	11.2	NY	JENSEN, BRUCE A. AND PAMELA G.
207	84697			1/12/2015	PER	UG	SE	SW	17	08N	62E	0.0817	STK		1/12/2015	11.2	NY	JENSEN, BRUCE A. AND PAMELA G.
207	84698			1/12/2015	PER	UG	NE	SW	32	08N	62E	0.0817	STK		1/12/2015	11.2	NY	JENSEN, BRUCE A. AND PAMELA G.
207	8480		2091	3/15/1928	CER	RES	SW	SE	10	14N	61E	0.05	STK	Y	3/15/1928	22.46	WP	ADAMS-MCGILL COMPANY
207	8481		2092	3/15/1928	CER	RES	SW	NW	30	16N	62E	0.05	STK	Y	3/15/1928	18.14	WP	ADAMS-MCGILL COMPANY

Selection Criteria: WHERE owner_type IN ('C','B') AND ms.Basin IN ('207') AND ms.app_status IN ('CER', 'DEC', 'PER', 'RES', 'VST') AND ms.mou IN ('STK')

Run Date: 4/7/2017 10:58:41 AM

Basin	App	Change of App	Cert	Filing Date	Status	Source	POINT OF DIVERSION			Div Rate (CFS)	Manner of Use	Sup?	Priority Date	Annual Duty	County	Owner of Record		
							Qtr-Qtr	Qtr	SEC								TWN	RNG
207	8482		2093	3/15/1928	CER	RES	SW	SE	13	15N	61E	0.05	STK	Y	3/15/1928	22.46	WP	ADAMS-MCGILL COMPANY
207	9805		2422	9/26/1934	CER	SPR	SW	SW	19	10N	62E	0.005	STK	Y	9/26/1934	3.35	NY	CARTER-GRIFFIN, INC.
207	R09413			4/6/2004	RES	SPR	NW	SE	35	06N	62E	0.0015	STK		4/6/2004	0	LI	BLM
207	V01333			10/17/1914	VST	SPR	SE	SW	16	12N	63E	1	STK		1/1/1902	723.95	WP	HENDRIX, G.R.
207	V01365			4/9/1915	VST	SPR	NW	NE	14	14N	62E	2	STK		1/1/1903	1447.94	WP	ADAMS-MCGILL COMPANY
207	V01415			9/10/1915	VST	SPR	NW	SW	17	11N	63E	0.125	STK		1/1/1888	90.47	WP	ADAMS-MCGILL COMPANY
207	V01501			2/26/1917	VST	SPR	NW	NW	05	11N	61E	0.5	STK		1/1/1885	0	WP	LORETTA A. GUNDERSON, TRUSTEE OF THE SURVIVOR'S TRUST "A" CREATED UNDER THE ROBERT B. GUNDERSON & LORETTA A. GUNDERSON FAMILY TRUST DTD 10/29/02
207	V01791			4/5/1922	VST	SPR	SW	SE	16	12N	63E	0.1	STK		1/1/1892	8.87	WP	ADAMS-MCGILL COMPANY
207	V01889			4/18/1925	VST	STR	NE	NE	16	13N	63E	0	STK			0	WP	ADAMS-MCGILL COMPANY
207	V01962			1/11/1926	VST	SPR	NW	SE	35	06N	62E	0.002	STK		3/1/1905	1.44	LI	JENSEN, BRUCE A.
207	V01963			1/11/1926	VST	SPR	NE	NW	24	06N	62E	0.002	STK		1/1/1905	13.44	LI	JENSEN, BRUCE A.
207	V02067			1/15/1927	VST	SPR	SW	SE	25	15N	62E	0.025	STK		1/1/1898	6.63	WP	ADAMS-MCGILL COMPANY
207	V02087			3/25/1927	VST	SPR	NW	NW	03	09N	62E	0.025	STK		1/1/1973	1.87	NY	JENSEN, BRUCE A.
207	V02088			3/27/1927	VST	SPR	SW	SE	03	07N	59E	0.01	STK		12/31/1885	0.55	NY	JENSEN, BRUCE A.
207	V02089			3/25/1927	VST	SPR	SE	SW	28	08N	59E	0.01	STK		1/1/1985	4.48	NY	JENSEN, BRUCE A.
207	V02090			3/25/1927	VST	SPR	NE	NW	33	08N	59E	0.01	STK		1/1/1985	4.48	NY	JENSEN, PAMELA G.
207	V02091			3/25/1927	VST	SPR	SW	SE	32	09N	61E	0.25	STK		1/1/1893	7.40	NY	JENSEN, BRUCE A.
207	V02100			6/24/1927	VST	SPR	NE	NW	36	10N	62E	0.025	STK		1/1/1887	3.35	WP	JENSEN, BRUCE A.
207	V02126			10/18/1927	VST	SPR	NW	NE	15	12N	63E	0.025	STK		1/1/1900	1.41	WP	HENDRIX, E.L.
207	V02195			7/26/1928	VST	SPR	SE	SW	15	12N	63E	0.025	STK		1/1/1902	0	WP	GUBLER, ERNEST H.
207	V02232			4/22/1931	VST	OSW			14	05N	60E	0.25	STK		12/31/1904	75.40	NY	JENSEN, BRUCE A.

Selection Criteria: WHERE owner_type IN ('C','B') AND ms.Basin IN ('207') AND ms.app_status IN ('CER', 'DEC', 'PER', 'RES', 'VST') AND ms.mou IN ('STK')


Run Date: 4/7/2017 10:58:41 AM

Basin	App	Change of App	Cert	Filing Date	Status	Source	POINT OF DIVERSION			Div Rate (CFS)	Manner of Use	Sup?	Priority Date	Annual Duty	County	Owner of Record	
							Qtr-Qtr	Qtr	SEC								TWN
207	V02322			7/12/1943	VST	SPR	NE	NW	14	14N	62E	0.1	STK	1/1/1900	1.96	WP	GARDNER, MRS. D. C.
207	V02429			9/11/1957	VST	OSW		NE	14	05N	60E	5	STK	1/1/1904	11.20	NY	JENSEN, BRUCE A.
207	V02848			1/30/1975	VST	SPR	NW	SW	31	13N	61E	0.13	STK	3/13/1901	6.72	WP	GARDNER, JERRY F.
207	V02849			1/30/1975	VST	SPR	NW	SW	31	13N	61E	0.13	STK	3/13/1901	6.72	WP	GARDNER, JERRY F.
207	V03027			5/31/1978	VST	SPR	NW	SE	12	12N	61E	0.01	STK	3/1/1904	22.59	WP	PETERSON, VAN W.
207	V03287			12/4/1979	VST	SPR	NE	NW	28	11N	62E	0.02	STK	1/1/1899	14.49	WP	GARDNER, VIRGINIA A.
207	V09237			3/8/2000	VST	SPR	NE	SW	14	08N	62E	0.01	STK	5/1/1887	0	LI	WHEELER FAMILY TRUST
207	V09812			8/13/2009	VST	SPR	SW	SW	09	12N	61E	0.0022	STK	8/13/2009	0	WP	THOMAS E ROSEVEAR
207	V09819			8/25/2009	VST	SPR	SE	NE	10	15N	62E	0.0071125	STK	1/1/1900	0	WP	BLUE DIAMOND OIL CORPORATION
207	V09874			1/27/2010	VST	SPR	NW	SW	17	11N	63E	0.0203	STK	1/1/1900	0	WP	BLUE DIAMOND OIL CORPORATION
207	V09898			2/1/2010	VST	SPR	SE	SW	16	12N	63E	0.0223	STK	1/1/1905	0	WP	BLUE DIAMOND OIL CORP
207	V09899			2/1/2010	VST	SPR	NW	SW	27	13N	63E	0.00329	STK	1/1/1905	0	WP	BLUE DIAMOND OIL CORP
207	V09908			2/8/2010	VST	SPR	SE	SW	25	15N	62E	0.0637	STK	1/1/1905	0	WP	BLUE DIAMOND OIL CORP
207	V09909			2/8/2010	VST	SPR	SE	SE	09	13N	63E	0.0462	STK	1/1/1905	0	WP	BLUE DIAMOND OIL CORP
207	V09917			2/8/2010	VST	SPR	NE	NE	07	14N	63E	0.0637	STK	1/1/1905	0	WP	BLUE DIAMOND OIL CORP
207	V09918			2/10/2010	VST	LAK	NE	SE	18	14N	63E	0.0637	STK	1/1/1905	0	WP	BLUE DIAMOND OIL CORP
207	V09920			2/10/2010	VST	LAK	NW	SE	18	14N	63E	0.0637	STK	1/1/1905	0	WP	BLUE DIAMOND OIL CORP
207	V09921			2/10/2010	VST	SPR	NW	SW	29	14N	63E	0.0637	STK	1/1/1905	0	WP	BLUE DIAMOND OIL CORP
207	V09922			2/10/2010	VST	SPR	SW	SW	20	14N	63E	0.0637	STK	1/1/1905	0	WP	BLUE DIAMOND OIL CORP
207	V09923			2/10/2010	VST	SPR	NW	SE	20	14N	63E	0.0637	STK	1/1/1905	0	WP	BLUE DIAMOND OIL CORP
207	V09924			2/10/2010	VST	SPR	SW	NE	20	14N	63E	0.0637	STK	1/1/1905	0	WP	BLUE DIAMOND OIL CORP
207	V09927			2/10/2010	VST	SPR	NE	SW	24	15N	62E	0.0637	STK	1/1/1905	0	WP	BLUE DIAMOND OIL CORP
207	V09928			2/10/2010	VST	SPR	SE	NW	08	13N	63E	0.0462	STK	1/1/1905	0	WP	BLUE DIAMOND OIL CORP

Selection Criteria: WHERE owner_type IN ('C','B') AND ms.Basin IN ('207') AND ms.app_status IN ('CER', 'DEC', 'PER', 'RES', 'VST') AND ms.mou IN ('STK')

Run Date: 4/7/2017 10:58:41 AM

Basin	App	Change of App	Cert	Filing Date	Status	Source	POINT OF DIVERSION			Div Rate (CFS)	Manner of Use	Sup?	Priority Date	Annual Duty	County	Owner of Record	
							Qtr-Qtr	Qtr	SEC								TWN
207	V09929			2/10/2010	VST	SPR	SW	SW	29	14N	63E	0.0637	STK	1/1/1905	0	WP	BLUE DIAMOND OIL CORP
207	V09930			2/10/2010	VST	SPR	NE	SW	25	15N	62E	0.0637	STK	1/1/1905	0	WP	BLUE DIAMOND OIL CORP
207	V09931			2/10/2010	VST	SPR	SE	SW	08	14N	63E	0.0637	STK	1/1/1905	0	WP	BLUE DIAMOND OIL CORP
207	V09932			2/10/2010	VST	SPR	NW	SE	06	14N	63E	0.0637	STK	1/1/1905	0	WP	BLUE DIAMOND OIL CORP
207	V09933			2/10/2010	VST	SPR	NW	NW	32	14N	63E	0.0637	STK	1/1/1905	0	WP	BLUE DIAMOND OIL CORP
207	V09934			2/10/2010	VST	SPR	NE	NE	36	15N	62E	0.0637	STK	1/1/1905	0	WP	BLUE DIAMOND OIL CORP
207	V10802			11/16/2015	VST	SPR	NE	NE	35	09N	62E	0.025	STK	6/1/1873	0	LI	JENSEN, BRUCE A. AND PAMELA G.
207	V11181			1/13/2017	VST	SPR	SE	NE	23	09N	62E	0.025	STK	1/1/1873	0	LI	SUNNYSIDE RANCH HOLDINGS, LP



Appendix 5-9

**White River Valley Underground Stockwater
Rights Combined Duty Analysis**

White River Valley Underground Stockwater Analysis

App No.	Cert No.	Status	Source	Type of Use	Priority Date	Annual Duty (per NDWR)	Units	Annual Duty (current analysis)	Method of Calculation (see note)	Priority Date Pre Oct. 19, 1989	Priority Date Post Oct. 19, 1989
6709	1215	CER	UG	STK	7/1/1922	7.06	AFA	7.15	c.f.s.	7.15	
6795	1333	CER	UG	STK	10/16/1922	35.64	AFA	36.20	c.f.s.	36.20	
6796	1259	CER	UG	STK	10/16/1922	6.51	AFA	6.52	c.f.s.	6.52	
6797	1260	CER	UG	STK	10/16/1922	6.72	AFA	8.42	Stock	8.42	
13341	4053	CER	UG	STK	3/28/1950	3.96	AFS	3.96	Stock	3.96	
13438	4060	CER	UG	STK	7/5/1950	2.18	AFA	2.17	c.f.s.	2.17	
13762	4133	CER	UG	STK	7/2/1951	1.10	AFA	1.12	Stock	1.12	
17882	5204	CER	UG	STK	3/11/1959	6.72	AFA	6.72	Stock	6.72	
19472	5834	CER	UG	STK	1/23/1961	11.29	AFA	11.29	c.f.s.	11.29	
20832	5818	CER	UG	STK	11/5/1962	2.24	AFA	2.24	c.f.s.	2.24	
23533	7341	CER	UG	STK	12/5/1966	1.66	AFA	1.67	c.f.s.	1.67	
41770	13538	CER	UG	STK	7/16/1980	7.86	AFA	7.84	Stock	7.84	
46620	11690	CER	UG	STK	2/9/1983	13.44	AFA	13.44	Stock	13.44	
46680	15617	CER	UG	STK	6/30/1998	7.24	AFA	7.24	c.f.s. and Cert.		7.24
46681	15618	CER	UG	STK	6/30/1998	7.24	AFA				
46682	15619	CER	UG	STK	6/30/1998	7.24	AFA				
46683	15620	CER	UG	STK	6/30/1998	7.24	AFA				
46684	15621	CER	UG	STK	6/30/1998	7.24	AFA				
47730	12332	CER	UG	STK	2/27/1984	1.69	AFA	1.69	Stock	1.69	
49541	12532	CER	UG	STK	12/4/1985	11.20	AFA	11.20	Stock	11.20	
54194	16295	CER	UG	STK	9/21/2001	11.20	AFA	11.20	Stock		11.20
55258	15651	CER	UG	STK	9/11/1990	3.41	AFA	3.40	c.f.s.		3.40
66126	16620	CER	UG	STK	3/8/2000	22.40	AFA	11.29	c.f.s.		11.29
66127	16621	CER	UG	STK	3/8/2000	22.50	AFA	11.29	c.f.s.		11.29
66344	16722	CER	UG	STK	5/10/2000	56.00	AFA	56.00	Stock and Cert.		56.00
66345	16723	CER	UG	STK	5/10/2000		AFA				
66346	17216	CER	UG	STK	5/10/2000		AFA				
66347	17217	CER	UG	STK	5/10/2000		AFA				
66348	16724	CER	UG	STK	5/10/2000		AFA				
66349	16725	CER	UG	STK	5/10/2000		AFA				
66350	16726	CER	UG	STK	5/10/2000		AFA				
66351	17218	CER	UG	STK	5/10/2000		AFA				
66352	16727	CER	UG	STK	5/10/2000		AFA				
66353	16728	CER	UG	STK	5/10/2000		AFA				
66354	16729	CER	UG	STK	5/10/2000		AFA				
66355	16730	CER	UG	STK	5/10/2000		AFA				
66356	16731	CER	UG	STK	5/10/2000		AFA				
66357	16732	CER	UG	STK	5/10/2000		AFA				
66359	16733	CER	UG	STK	5/10/2000		AFA				
66361	16735	CER	UG	STK	5/10/2000		AFA				
66362	17219	CER	UG	STK	5/10/2000		AFA				
66363	17220	CER	UG	STK	5/10/2000	AFA					
66364	17221	CER	UG	STK	5/10/2000	AFA					
70708	17206	CER	UG	STK	12/26/2003	8.04	AFA	8.04	c.f.s.		8.04
77038		PER	UG	STK	5/12/2008	56.00	AFA	56.00	Permit		56.00
77039		PER	UG	STK	5/12/2008	26.88	AFA	26.88	Permit		26.88
78897	19883	CER	UG	STK	9/17/2009	3.36	AFA	3.36	Cert.		3.36
79236	20368	CER	UG	STK	1/22/2010	21.86	AFA	21.86	Cert.		21.86
80634	20046	CER	UG	STK	2/28/2011	22.40	AFA	22.40	Cert.		22.40
80635	20047	CER	UG	STK	2/28/2011		AFA				
80636	20048	CER	UG	STK	2/28/2011		AFA				
80637	20049	CER	UG	STK	2/28/2011		AFA				
80981	20050	CER	UG	STK	7/13/2011		AFA				
80982		PER	UG	STK	7/13/2011	7.84	AFA	7.84	Permit		7.84
80983		PER	UG	STK	7/13/2011	3.36	AFA	3.36	Permit		3.36
81953		PER	UG	STK	6/11/2012	8.96	AFA	8.96	Permit		8.96
82101		PER	UG	STK	9/10/2011	4.48	AFA	4.48	Permit		4.48
82102		PER	UG	STK	9/10/2011	4.48	AFA	4.48	Permit		4.48
82549		PER	UG	STK	2/20/2013	11.20	AFA	11.20	Permit		11.20
82557		PER	UG	STK	2/21/2013	22.40	AFA	22.40	Permit		22.40
82558		PER	UG	STK	2/21/2013	8.96	AFA	8.96	Permit		8.96
82631		PER	UG	STK	6/10/1948	4.48	AFA	4.48	Permit	4.48	
82960		PER	UG	STK	7/11/2013	3.36	AFA	3.36	Permit		3.36
82961		PER	UG	STK	7/11/2013	3.36	AFA	3.36	Permit		3.36
83697		PER	UG	STK	4/8/2014	2.24	AFA	2.24	Permit	2.24	
83718		PER	UG	STK	4/11/2014		AFA				
83759		PER	UG	STK	12/15/1966		AFA				
84550		PER	UG	STK	11/24/2014	5.60	AFA	5.60	Permit		5.60
84551		PER	UG	STK	11/24/2014		AFA				
84695		PER	UG	STK	1/12/2015	12.10	AFA	12.10	Permit		12.10

White River Valley Underground Stockwater Analysis

App No.	Cert No.	Status	Source	Type of Use	Priority Date	Annual Duty (per NDWR)	Units	Annual Duty (current analysis)	Method of Calculation (see note)	Priority Date Pre Oct. 19, 1989	Priority Date Post Oct. 19, 1989
84696		PER	UG	STK	1/12/2015	11.20	AFA	11.20	Permit		11.20
84697		PER	UG	STK	1/12/2015	11.20	AFA	11.20	Permit		11.20
84698		PER	UG	STK	1/12/2015	11.20	AFA	11.20	Permit		11.20
Total						545.95		497.01		128.35	368.66

Note: c.f.s. AFA = (c.f.s.)*(days/365)*(723.97 AF/year /c.f.s./year)
 Stock AFA = ((# stock)*(20 gal / day cattle or horse, 5 gal / day sheep))*(# days/year))/(325,851 gal/AF)
 Permit Based on Review of Permit Conditions
 Cert. Based on Review of Certificate Conditions.

Appendix 5-10

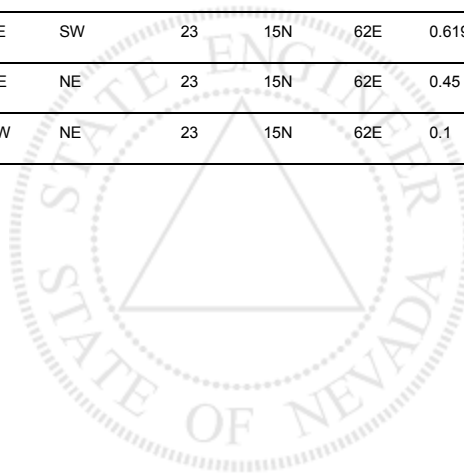
**NDWR Hydrographic Abstract for White River
Valley, Manner of Use: Industrial,
and Status: Certificate, Decreed, Permit, Reserved,
and Vested**

Hydrographic Abstracts

Hydrographic Abstract Report

Selection Criteria: WHERE owner_type IN ('C','B') AND ms.Basin IN ('207') AND ms.app_status IN ('CER', 'DEC', 'PER', 'RES', 'VST') AND ms.mou IN ('IND') Run Date: 4/7/2017 10:59:33 AM

Basin	App	Change of App	Cert	Filing Date	Status	Source	POINT OF DIVERSION			Div Rate (CFS)	Manner of Use	Sup?	Priority Date	Annual Duty	County	Owner of Record	
							Qtr-Qtr	Qtr	SEC								TWN
207	43449		13023	4/2/1981	CER	SPR	NW	SW	31	15N	63E	0.01	IND	10/27/1915	7.24	WP	MCGILL-RUTH CONSOL. SWR & WTR G.I.D.
207	43450		13024	4/2/1981	CER	SPR	NW	SW	31	15N	63E	0.09	IND	10/27/1915	65.15	WP	MCGILL-RUTH CONSOL. SWR & WTR G.I.D.
207	43451		13025	4/2/1981	CER	SPR	SE	SW	25	15N	62E	0.06	IND	6/26/1915	43.42	WP	MCGILL-RUTH CONSOL. SWR & WTR G.I.D.
207	43452		13026	4/2/1981	CER	SPR	SE	SW	23	15N	62E	0.619	IND	11/30/1906	0	WP	MCGILL RUTH CON SEWER & WTR GID
207	43453		13027	4/2/1981	CER	SPR	NE	NE	23	15N	62E	0.45	IND	11/30/1906	325.79	WP	MCGILL- RUTH CONSOLIDATED SEWER
207	43756		13030	5/18/1981	CER	SPR	SW	NE	23	15N	62E	0.1	IND	6/3/1911	72.40	WP	MCGILL-RUTH SEWER & WATER GID



Appendix 5-11

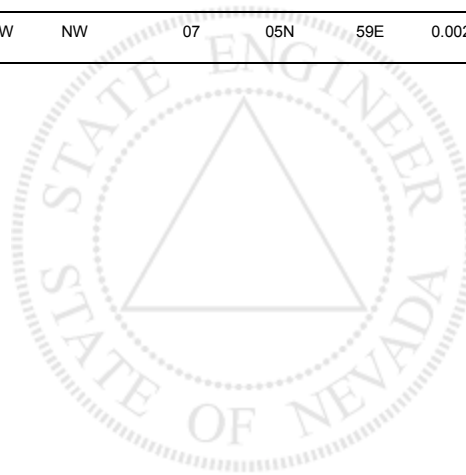
**NDWR Hydrographic Abstract for White River
Valley, Manner of Use: Wildlife,
and Status: Certificate, Decreed, Permit, Reserved,
and Vested**

Hydrographic Abstracts

Hydrographic Abstract Report

Selection Criteria: WHERE owner_type IN ('C','B') AND ms.Basin IN ('207') AND ms.app_status IN ('CER', 'DEC', 'PER', 'RES', 'VST') AND ms.mou IN ('WLD') Run Date: 4/7/2017 11:00:18 AM

Basin	App	Change of App	Cert	Filing Date	Status	Source	POINT OF DIVERSION			Div Rate (CFS)	Manner of Use	Sup?	Priority Date	Annual Duty	County	Owner of Record	
							Qtr-Qtr	Qtr	SEC								TWN
207	20466		6663	5/14/1962	CER	STR	NW	SW	10	06N	61E	0	WLD	5/14/1962	3040	NY	NEVADA-DEPARTMENT OF WILDLIFE
207	23624		7468	1/20/1967	CER	STR		LT03	06	05N	61E	2.403	WLD	1/20/1967	1120	NY	NEVADA-DEPARTMENT OF WILDLIFE
207	38205		12850	5/17/1979	CER	STR	NW	NW	32	06N	61E	80	WLD	5/17/1979	1230	WP	NEVADA-DEPARTMENT OF WILDLIFE
207	58162		17241	10/2/1992	CER	SPR	NW	NW	07	05N	59E	0.0022	WLD	12/19/2007	1.61	NY	BLM



Appendix 5-12


**NDWR Hydrographic Abstract for White River
Valley, Manner of Use: Recreation,
and Status: Certificate, Decreed, Permit, Reserved,
and Vested**

Hydrographic Abstracts

Hydrographic Abstract Report

Selection Criteria: WHERE owner_type IN ('C','B') AND ms.Basin IN ('207') AND ms.app_status IN ('CER', 'DEC', 'PER', 'RES', 'VST') AND ms.mou IN ('REC') Run Date: 5/10/2017 11:53:37 AM

Basin	App	Change of App	Cert	Filing Date	Status	Source	POINT OF DIVERSION			Div Rate (CFS)	Manner of Use	Sup?	Priority Date	Annual Duty	County	Owner of Record	
							Qtr-Qtr	Qtr	SEC								TWN
207	56658			8/9/1991	PER	UG	SW	09	06N	61E	0.1	REC	8/9/1991	14.42	NY	NEVADA-DEPARTMENT OF WILDLIFE	
207	80980			7/13/2011	PER	UG	NW	NW	35	16N	62E	0.045	REC	7/13/2011	1.65	WP	U.S.-FOREST SERVICE



Appendix 5-13


**NDWR Hydrographic Abstract for White River
Valley, Manner of Use: Power,
and Status: Certificate, Decreed, Permit, Reserved,
and Vested**

Hydrographic Abstracts

Hydrographic Abstract Report

Selection Criteria: WHERE owner_type IN ('C','B') AND ms.Basin IN ('207') AND ms.app_status IN ('CER', 'DEC', 'PER', 'RES', 'VST') AND ms.mou IN ('PWR') Run Date: 4/7/2017 11:01:46 AM

Basin	App	Change of App	Cert	Filing Date	Status	Source	POINT OF DIVERSION			Div Rate (CFS)	Manner of Use	Sup?	Priority Date	Annual Duty	County	Owner of Record	
							Qtr-Qtr	Qtr	SEC								TWN
207	7216		1469	9/19/1924	CER	SPR	SE	SE	12	12N	61E	3	PWR	9/19/1924	2171.89	WP	ALLRED, HERBERT



Appendix 5-14


**NDWR Hydrographic Abstract for White River
Valley, Manner of Use: Mining and Milling,
and Status: Certificate, Decreed, Permit, Reserved,
and Vested**

Hydrographic Abstracts

Hydrographic Abstract Report

Selection Criteria: WHERE owner_type IN ('C','B') AND ms.Basin IN ('207') AND ms.app_status IN ('CER', 'DEC', 'PER', 'RES', 'VST') AND ms.mou IN ('MM', 'MMD') Run Date: 4/7/2017 11:02:34 AM

Basin	App	Change of App	Cert	Filing Date	Status	Source	POINT OF DIVERSION			Div Rate (CFS)	Manner of Use	Sup?	Priority Date	Annual Duty	County	Owner of Record		
							Qtr-Qtr	Qtr	SEC								TWN	RNG
207	2193		1203	9/5/1911	CER	SPR	SW	NW	24	15N	62E	0.1	MM	Y	9/5/1911	72.40	WP	WHITE PINE COUNTY



Appendix 5-15

**NDWR Hydrographic Abstract for White River
Valley, Manner of Use: Irrigation, Irrigation-Carey
Act, and Irrigation-DLE
and Status: Certificate, Decreed, Permit, Reserved,
and Vested**

Hydrographic Abstracts

Hydrographic Abstract Report

Selection Criteria: WHERE owner_type IN ('C','B') AND ms.Basin IN ('207') AND ms.app_status IN ('CER', 'DEC', 'PER', 'RES', 'VST') AND ms.mou IN ('DEC', 'IRC', 'IRD', 'IRR') Run Date: 4/7/2017 11:03:56 AM

Basin	App	Change of App	Cert	Filing Date	Status	Source	POINT OF DIVERSION			Div Rate (CFS)	Manner of Use	Sup?	Priority Date	Annual Duty	County	Owner of Record	
							Qtr-Qtr	Qtr	SEC								TWN
207	10107		3001	4/12/1937	CER	SPR	NE	SW	18	12N	62E	7.5	IRR	4/12/1937	980	WP	LUND IRRIGATION CO.
207	10108		3002	4/12/1937	CER	SPR	NE	NE	04	11N	62E	6	IRR	4/12/1937	784	WP	LUND IRRIGATION COMPANY
207	10118		3021	5/17/1937	CER	STR	SW	SE	03	12N	61E	8.206	IRR	5/17/1937	3482.36	WP	PRESTON IRRIGATION CO.
207	10174		2836	10/4/1937	CER	STR	SE	SE	08	12N	62E	1	IRR	10/4/1937	544	WP	PEACOCK, JOSEPH W.
207	10176		3022	10/15/1937	CER	SPR	SW	SE	12	12N	61E	3.82	IRR	10/15/1937	507.53	WP	PRESTON IRRIGATION CO.
207	10177		3023	10/15/1937	CER	SPR	NW	SE	02	12N	61E	4.57	IRR	10/15/1937	607.17	WP	PRESTON IRRIGATION CO.
207	10618		2840	2/7/1941	CER	UG	NW	SE	31	12N	62E	0.593	IRR	Y 2/7/1941	127	WP	C4 HOLDING, LLC.
207	10646		4096	4/11/1941	CER	UG	SE	NW	31	12N	62E	0.58	IRR	4/11/1941	210.53	WP	GARDNER, MILTON D.
207	11076		3351	3/4/1944	CER	STR	SW	SE	11	10N	61E	1.461	IRR	3/4/1944	260.35	WP	CARTER-GRIFFIN, INC.
207	11078		3352	3/6/1944	CER	STR	NW	SW	07	11N	62E	1.024	IRR	3/6/1944	182.51	WP	GUBLER, ERNEST
207	11649		3556	7/26/1946	CER	SPR	SE	SE	33	11N	62E	0.61	IRR	7/26/1946	331.78	WP	BAKER, CARRY B.
207	11665		3557	7/26/1946	CER	SPR	SW	NE	33	11N	62E	0.128	IRR	7/26/1946	69.98	WP	BAKER, CARRY B.
207	12109		3837	11/21/1947	CER	UG	SW	NW	20	12N	62E	2.5	IRR	11/21/1947	449.48	WP	REID, FRANK L.
207	12492		3654	6/10/1948	CER	UG	NE	NE	31	12N	62E	1.5	IRR	6/10/1948	284.08	WP	C4, HOLDING LLC
207	12499		5336	6/14/1948	CER	SPR	NE	NE	04	11N	62E	2.031	IRR	6/14/1948	942.43	WP	LUND IRRIGATION COMPANY
207	12517		4130	6/28/1948	CER	STR	NE	NE	23	05N	60E	10	IRR	6/28/1948	1853	NY	JENSEN, BRUCE A.
207	12677		5308	10/5/1948	CER	SPR	SE	SE	33	12N	62E	0.47	IRR	10/5/1948	218.09	WP	CARTER-GRIFFIN, INC.
207	12883		4000	4/27/1949	CER	UG	SW	SW	19	12N	62E	2.56	IRR	Y 4/27/1949	405.7	WP	CARTER-GRIFFIN, INC.
207	13031		4550	8/26/1949	CER	STR	SW	SW	29	13N	61E	1.66	IRR	8/26/1949	292	WP	ROSEVEAR, ANGELA

Selection Criteria: WHERE owner_type IN ('C','B') AND ms.Basin IN ('207') AND ms.app_status IN ('CER', 'DEC', 'PER', 'RES', 'VST') AND ms.mou IN ('DEC', 'IRC', 'IRD', 'IRR') Run Date: 4/7/2017 11:03:56 AM

Basin	App	Change of App	Cert	Filing Date	Status	Source	POINT OF DIVERSION			Div Rate (CFS)	Manner of Use	Sup?	Priority Date	Annual Duty	County	Owner of Record		
							Qtr-Qtr	Qtr	SEC								TWN	RNG
207	13043		4451	9/8/1949	CER	OSW	SE	NW	30	11N	62E	11.95	IRR		11/15/1913	1792.5	WP	CARTER-GRIFFIN, INC.
207	13272		4132	2/20/1950	CER	SPR	SE	SE	08	13N	60E	0.266	IRR		2/20/1950	74	WP	WHITE RIVER RANCH, LC
207	13273		4136	2/20/1950	CER	SPR	NW	SW	26	13N	60E	0.25	IRR		2/20/1950	270.64	WP	WHITE RIVER RANCH, LC
207	13478		4265	9/7/1950	CER	UG	SW	SE	29	12N	62E	3	IRR		9/7/1950	208.4	WP	CARTER, LAYFAYETTE
207	13760		4173	6/29/1951	CER	SPR	SE	NW	25	06N	60E	5	IRR		2/23/1945	1513	NY	GURLEY, JOHN E. & RUTH A.
207	13897		4586	11/5/1951	CER	UG	SE	NW	20	12N	62E	2.94	IRR		11/5/1951	401.44	WP	CARTER-GRIFFIN, INC.
207	14381		4551	6/30/1952	CER	UG	NW	NW	04	11N	62E	2	IRR	Y	6/30/1952	380	WP	CARTER-GRIFFIN, INC.
207	14804		4229	1/30/1953	CER	UG	SE	NW	32	12N	62E	2	IRR		6/10/1948	396	WP	GUBLER, ERNEST H.
207	15367		4690	11/2/1953	CER	UG	SW	SW	29	12N	62E	2.25	IRR	Y	11/2/1953	650.63	WP	GARDNER, MILTON AND C4 HOLDING, LLC
207	15763		4588	8/11/1954	CER	STR	NE	NE	11	12N	60E	1	IRR		6/28/1948	300	WP	GARDNER, JESSE L.
207	1634		266	3/25/1910	CER	LAK	NW	SW	24	14N	62E	0.295	IRR	Y	3/25/1910	105.32	WP	ROWE, C L
207	17288		5407	6/3/1957	CER	UG	NW	SE	31	12N	62E	1.75	IRR	Y	6/3/1957	237.4	WP	C4 HOLDING, LLC.
207	17632		7259	7/31/1958	CER	OSW	NE	SE	01	12N	60E	1.8	IRR		7/31/1958	121.48	WP	WHITE RIVER RANCH, LC
207	17928		5797	4/13/1959	CER	UG	SW	NE	30	12N	62E	2.5	IRR		4/13/1959	401.52	WP	IVINS, HAROLD AND HARRIET
207	19294		5897	10/24/1960	CER	SPR	NW	NW	36	06N	60E	0.096	IRR		10/24/1960	52.97	NY	HOLMGREN DAIRY, LLC
207	1945		297	2/8/1911	CER	SPR	NW	NE	02	12N	61E	0.12	IRR	Y	2/8/1911	48	WP	SINFIELD, GARTH
207	19631		6185	3/3/1961	CER	SPR	NW	SW	06	10N	62E	0.047	IRR		3/3/1961	13.12	WP	CARTER-GRIFFIN, INC.
207	19930		6186	6/21/1961	CER	SPR	NE	SW	06	10N	62E	0.097	IRR		6/21/1961	27.09	WP	CARTER-GRIFFIN, INC.
207	19981		6121	7/10/1961	CER	UG	SW	NW	26	13N	60E	2.896	IRR		7/10/1961	792.77	WP	WHITE RIVER RANCH, LC
207	20465		6662	5/14/1962	CER	STR	NW	SW	10	06N	61E	0	IRR		5/14/1962	680	NY	NEVADA-DEPARTMENT OF WILDLIFE
207	20797		7239	10/19/1962	CER	UG	SW	SW	06	06N	61E	4.45	IRD	Y	10/19/1962	360	NY	HOWARD, MRS. LOUISE E.
207	20819		7451	10/30/1962	CER	STR	SW	NW	12	05N	60E	0	IRR		10/30/1962	507	NY	NEVADA-DEPARTMENT OF WILDLIFE
207	21465		6685	8/15/1963	CER	UG	NW	NW	28	12N	62E	2.5	IRR		8/15/1963	452.88	WP	WHIPPLE, JOHN LAVERNE

Selection Criteria: WHERE owner_type IN ('C','B') AND ms.Basin IN ('207') AND ms.app_status IN ('CER', 'DEC', 'PER', 'RES', 'VST') AND ms.mou IN ('DEC', 'IRC', 'IRD', 'IRR') Run Date: 4/7/2017 11:03:56 AM

Basin	App	Change of App	Cert	Filing Date	Status	Source	POINT OF DIVERSION			Div Rate (CFS)	Manner of Use	Sup?	Priority Date	Annual Duty	County	Owner of Record		
							Qtr-Qtr	Qtr	SEC								TWN	RNG
207	21951		7715	4/13/1964	CER	OSW	SE	SE	08	12N	62E	2.03	IRR		4/13/1964	738	WP	C4 HOLDING, INC
207	22076		6681	6/29/1964	CER	UG	NW	NW	19	10N	61E	1.53	IRD		6/29/1964	544.43	NY	DAVID AND RENAE GIBSON
207	22284		7004	10/19/1964	CER	SPR	SE	NW	06	10N	62E	0.022	IRR		10/19/1964	15.92	WP	CARTER-GRIFFIN, INC.
207	22301		7798	10/23/1964	CER	UG	NE	NE	17	12N	62E	2.7	IRR		10/23/1964	615.6	WP	C4 HOLDING, LLC 2/3 UDI; PEACOCK, JOSEPH W. 1/3 UDI
207	22354		7716	12/7/1964	CER	STR	SE	SE	08	12N	62E	0	IRR		12/7/1964	9	WP	PEACOCK, JOSEPH W. 1/3 INT; C4 HOLDING, LLC 2/3 INT
207	22357		7561	12/11/1964	CER	UG	NE	NW	21	12N	62E	2.9	IRR		12/11/1964	654.8	WP	GIBSON, HAROLD L.
207	22383		6122	1/13/1965	CER	UG	SW	SW	01	12N	60E	2.618	IRR		1/13/1965	193.62	WP	GARDNER, JESSE
207	2334		220	2/7/1912	CER	STR	SE	NE	27	10N	61E	2	IRR	Y	2/7/1912	800	NY	CARTER-GRIFFIN, INC.
207	23431		7490	10/7/1966	CER	UG	NW	NW	32	12N	62E	1.7	IRR	Y	10/7/1966	234	WP	GARDNER, MILTON D.
207	23433		7984	10/10/1966	CER	UG	NE	NE	32	12N	62E	1.7	IRR		10/10/1966	283.04	WP	HEXEM, ARTHUR
207	23577		7251	1/3/1967	CER	UG	NE	NE	06	13N	60E	1.34	IRR		1/3/1967	322.95	WP	WHITE RIVER RANCH, LC
207	23578		8000	1/3/1967	CER	UG	SE	SE	01	12N	61E	2.5	IRR		1/3/1967	259.02	WP	LANE, GLENN W.
207	23590		7240	1/9/1967	CER	UG	NW	NW	06	06N	61E	2.67	IRR	Y	1/9/1967	432	NY	HOWARD, LOUISE
207	23591		8646	1/9/1967	CER	UG	SE	SE	33	11N	62E	3.4	IRR		1/9/1967	371.28	WP	BAKER, CARRY B.
207	23677		6879	2/8/1967	CER	UG	NW	NE	04	11N	62E	1.33	IRR	Y	2/8/1967	460.74	WP	GUBLER, ALBERT
207	23744		8854	3/10/1967	CER	UG	NW	NE	33	12N	62E	0.42	IRR	Y	3/10/1967	304.1	WP	LUND IRRIGATION CO.
207	2384		444	3/25/1912	CER	STR	SE	NE	11	10N	61E	3.29	IRR	Y	3/29/1912	1316	WP	CARTER-GRIFFIN, INC.
207	23851		8221	5/12/1967	CER	UG	SE	SE	20	12N	62E	1.75	IRR	Y	5/12/1967	292	WP	IVINS, RONALD A.
207	2420		438	5/3/1912	CER	SPR	NE	NE	20	10N	62E	2.93	IRR	Y	5/3/1912	1170.32	WP	CARTER-GRIFFIN, INC.
207	25222		8001	8/20/1969	CER	UG	SE	SE	18	12N	62E	1.7	IRR		8/20/1969	280	WP	CARTER-GRIFFIN, INC.
207	25664		8856	6/15/1970	CER	UG	NE	SW	22	12N	62E	1.87	IRR		6/15/1970	320	WP	SCOW, CLINTON GARDNER
207	26439		8654	12/15/1971	CER	UG	SW	NE	11	12N	61E	1.56	IRR		12/15/1971	280	WP	CRIPPS, LEWIS E.
207	2661		1868	3/14/1913	CER	STR	SE	NE	21	06N	61E	0	IRR		3/14/1913	3330	NY	NEVADA-DEPARTMENT OF WILDLIFE

Selection Criteria: WHERE owner_type IN ('C','B') AND ms.Basin IN ('207') AND ms.app_status IN ('CER', 'DEC', 'PER', 'RES', 'VST') AND ms.mou IN ('DEC', 'IRC', 'IRD', 'IRR') Run Date: 4/7/2017 11:03:56 AM

Basin	App	Change of App	Cert	Filing Date	Status	Source	POINT OF DIVERSION			Div Rate (CFS)	Manner of Use	Sup?	Priority Date	Annual Duty	County	Owner of Record		
							Qtr-Qtr	Qtr	SEC								TWN	RNG
207	27325		9218	3/14/1973	CER	UG	SW	SW	19	12N	62E	2.9	IRR	Y	3/14/1973	436.56	WP	CARTER-GRIFFIN, INC.
207	27465		9711	5/9/1973	CER	UG	NE	SW	21	12N	62E	2.67	IRR	Y	5/9/1973	428	WP	BENNETT, ROBERT KIM AND DIANE
207	27697		10083	8/17/1973	CER	UG	NW	NE	30	12N	62E	4	IRR	Y	8/17/1973	892	WP	CARTER-GRIFFIN, INC.
207	28206		9416	3/25/1974	CER	SPR	NW	SW	13	09N	61E	0.671	IRR		3/25/1974	268	NY	JENSEN, BRUCE A.
207	28207		9401	3/25/1974	CER	SPR	NE	SE	32	09N	61E	0.41	IRR		3/25/1974	132.6	NY	JENSEN, BRUCE A.
207	28208		9417	3/25/1974	CER	SPR	NW	SE	19	09N	62E	1.279	IRR		3/25/1974	824	NY	JENSEN, BRUCE A.
207	28209		9425	3/25/1974	CER	SPR	NW	NE	28	07N	62E	2.15	IRR		3/25/1974	1556.54	NY	JENSEN, BRUCE A.
207	28771		9486	10/4/1974	CER	SPR	NW	SW	31	13N	61E	0.045	IRR		10/4/1974	8.20	WP	GARDNER, JERRY F.
207	28792		9809	10/11/1974	CER	UG	SW	SE	12	12N	61E	0.17	IRR		10/11/1974	20	WP	MAYNARD, NATHAN R.
207	28793		9810	10/11/1974	CER	UG	SE	NE	24	12N	61E	2.4	IRR		10/11/1974	552	WP	CARTER-GRIFFIN, INC.
207	28819		9487	10/22/1974	CER	SPR	NW	SW	31	13N	61E	0.112	IRR		10/22/1974	67.24	WP	GARDNER, JERRY F.
207	28857		10086	10/30/1974	CER	UG	SW	SW	19	12N	62E	0.75	IRR	Y	10/30/1974	160	WP	CARTER-GRIFFIN, INC.
207	28858		9585	10/30/1974	CER	UG	NW	NE	30	12N	62E	0.75	IRR	Y	10/30/1974	160	WP	CARTER-GRIFFIN, INC.
207	2896		773	2/27/1914	CER	STR	SE	SE	08	12N	62E	0.995	IRR	Y	2/27/1914	398	WP	C4 HOLDING, LLC
207	29856		10313	12/12/1975	CER	SPR	NE	SE	27	13N	60E	3.67	IRR		12/12/1975	887.6	WP	WHITE RIVER RANCH, LC
207	29857		9182	12/12/1975	CER	UG	NE	SW	12	12N	61E	0.25	IRR		12/12/1975	30.4	WP	CLAYTON, GENE D.
207	30059		10111	3/5/1976	CER	UG	NE	NW	16	12N	62E	4.6	IRR	Y	1/14/1966	1443	WP	PERIGO, RICK & KIM
207	30061		10112	3/5/1976	CER	UG	NE	NW	16	12N	62E	0.8	IRR	Y	1/14/1966	579.04	WP	PERIGO, RICK & KIM
207	30101		11188	3/23/1976	CER	UG	NE	SW	07	12N	62E	3.6	IRR		3/23/1976	880	WP	LANE, GLENN W.
207	31096		9539	2/14/1977	CER	UG	NE	NE	19	12N	62E	1	IRR		2/14/1977	160	WP	LANE, GLENN W. & MARGARET L.
207	31133		9477	2/28/1977	CER	UG	NW	SE	28	12N	62E	0.1	IRR		2/28/1977	20	WP	FRISBY, LOUISA J.
207	3232		1869	1/11/1915	CER	STR	SE	NE	21	06N	61E	1.929	IRR		1/11/1915	817.36	NY	NEVADA-DEPARTMENT OF WILDLIFE
207	3233		1870	1/11/1915	CER	RES	SE	NE	21	06N	61E	0.773	IRR		1/11/1915	327.54	NY	NEVADA-DEPARTMENT OF WILDLIFE

Selection Criteria: WHERE owner_type IN ('C','B') AND ms.Basin IN ('207') AND ms.app_status IN ('CER', 'DEC', 'PER', 'RES', 'VST') AND ms.mou IN ('DEC', 'IRC', 'IRD', 'IRR') Run Date: 4/7/2017 11:03:56 AM

Basin	App	Change of App	Cert	Filing Date	Status	Source	POINT OF DIVERSION			Div Rate (CFS)	Manner of Use	Sup?	Priority Date	Annual Duty	County	Owner of Record		
							Qtr-Qtr	Qtr	SEC								TWN	RNG
207	3234		1871	1/11/1915	CER	RES	SE	NE	21	06N	61E	1.233	IRR		1/11/1915	522.45	NY	NEVADA-DEPARTMENT OF WILDLIFE
207	3235		1872	1/11/1915	CER	STR	SW	NW	17	06N	61E	1.222	IRR	Y	1/11/1915	443	NY	NEVADA-DEPARTMENT OF WILDLIFE
207	32372			6/28/1977	PER	UG		LT01	31	10N	61E	4	IRD	Y	6/28/1977	598.16	NY	GIBSON, DAVID
207	32373			6/28/1977	PER	UG		LT03	31	10N	61E	4	IRD		6/28/1977	640	NY	GIBSON, DAVID
207	3298		2211	3/10/1915	CER	SPR	SW	NE	02	12N	61E	0.402	IRR	Y	10/29/1910	171	WP	PRESTON IRRIGATION COMPANY
207	33797		11570	9/27/1977	CER	UG	SW	NE	12	12N	61E	1.2	IRR		9/27/1977	191.2	WP	BROWN, CHARLES M. & LAURELIE, TRUSTE
207	33991		11665	10/4/1977	CER	UG	NW	SE	12	12N	61E	0.68999999	IRR		10/4/1977	74.57	WP	MANGUM, LEROY E.
207	349		128	1/25/1907	CER	STR	SW	SE	03	12N	61E	9	IRR	Y	1/25/1907	2700	WP	PRESTON IRRIGATION CO.
207	39604		13019	11/13/1979	CER	UG	NW	NE	30	12N	62E	1	IRR		11/13/1979	134	WP	CARTER-GRIFFIN, INC.
207	40201		10123	1/4/1980	CER	UG	SW	NW	09	12N	62E	2.7	IRR	Y	7/20/1964	1210	WP	PERIGO, RICK & KIM
207	40202		10124	1/4/1980	CER	UG	NE	NW	16	12N	62E	0.39	IRR	Y	7/23/1968	284.12	WP	PERIGO, RICK & KIM
207	40203		10125	1/4/1980	CER	UG	SW	NW	09	12N	62E	1.76	IRR	Y	7/20/1964	1210	WP	PERIGO, RICK & KIM
207	40605		11194	2/22/1980	CER	UG	NE	SW	07	12N	62E	1.54	IRR		2/22/1980	78.5	WP	LANE, GLENN W.
207	408		195	3/21/1907	CER	SPR	NW	NW	17	06N	59E	0.706	IRR	Y	3/21/1907	282.44	NY	HOLMGREN DAIRY, LLC
207	4163		495	9/23/1916	CER	SPR	SW	NW	06	11N	61E	0.237	IRR	Y	9/23/1916	94.8	WP	LORETTA A. GUNDERSON, TRUSTEE OF THE SURVIVOR'S TRUST "A" CREATED UNDER THE ROBERT B. GUNDERSON AND LORETTA A. GUNDERSON FAMILY TRUST DTD 10/29/02
207	43752		14905	5/18/1981	CER	UG	SW	NE	13	12N	61E	0.141	IRR	Y	5/18/1981	18.96	WP	JORDISON, GERALD
207	47731		12513	2/27/1984	CER	UG	NE	NE	19	12N	62E	1	IRR		2/27/1984	88.76	WP	LANE, GLENN W.
207	4818		1371	1/4/1918	CER	STR	NW	SW	23	06N	59E	0.81599999	IRR	Y	1/4/1918	297.29	NY	HOLMGREN DAIRY, LLC
207	48876		14911	2/25/1985	CER	UG	SE	NE	13	12N	61E	0.422	IRR	Y	2/25/1985	75.68	WP	JORDISON, GERALD L.
207	48922		13832	3/18/1985	CER	UG	SE	NW	31	12N	62E	1	IRR		3/18/1985	234.73	WP	GARDNER, MILTON
207	49052		14906	5/16/1985	CER	UG	SE	NE	13	12N	61E	0.137	IRR		5/16/1985	18.44	WP	JORDISON, GERALD L.

Selection Criteria: WHERE owner_type IN ('C','B') AND ms.Basin IN ('207') AND ms.app_status IN ('CER', 'DEC', 'PER', 'RES', 'VST') AND ms.mou IN ('DEC', 'IRC', 'IRD', 'IRR') Run Date: 4/7/2017 11:03:56 AM

Basin	App	Change of App	Cert	Filing Date	Status	Source	POINT OF DIVERSION					Div Rate (CFS)	Manner of Use	Sup?	Priority Date	Annual Duty	County	Owner of Record
							Qtr-Qtr	Qtr	SEC	TWN	RNG							
207	5336		1524	12/19/1918	CER	SPR	SE	NE	06	11N	61E	0.15	IRR	Y	12/19/1918	0	WP	LORETTA A. GUNDERSON, TRUSTEE OF THE SURVIVOR'S TRUST "A" CREATED UNDER THE ROBERT B. GUNDERSON & LORETTA A. GUNDERSON FAMILY TRUST DTD 10/29/02
207	5337		972	12/19/1918	CER	SPR	NE	NE	31	12N	61E	0.25	IRR	Y	12/19/1918	0	WP	LORETTA A. GUNDERSON, TRUSTEE OF THE SURVIVOR'S TRUST "A" CREATED UNDER THE ROBERT B. GUNDERSON & LORETTA A. GUNDERSON FAMILY TRUST DTD 10/29/02
207	53790		15847	8/24/1989	CER	UG	SE	NW	19	12N	62E	4.1	IRR		8/24/1989	968	WP	CARTER-GRIFFIN, INC.
207	5486		1977	5/5/1919	CER	OSW	SE	SW	24	05N	60E	1.537	IRR	Y	5/5/1919	370	NY	JENSEN, BRUCE A.
207	55016		16708	6/29/1990	CER	UG	NW	SW	17	12N	62E	1	IRR		1/21/2004	192	WP	DAN F. HALSTEAD & SONS TRUCKING CO.
207	55231		14667	8/27/1990	CER	UG		LT03	30	10N	61E	2.09	IRR		6/15/1966	534.96	NY	GIBSON, DAVID
207	55232		14661	8/27/1990	CER	UG		LT03	19	10N	61E	1.04	IRR	Y	11/3/1966	441.44	NY	GIBSON, DAVID
207	55233		14668	8/27/1990	CER	UG		LT01	30	10N	61E	1.53	IRR		8/13/1964	550.12	NY	FORMAN, BUDDY
207	55257		16516	9/11/1990	CER	UG		LT02	05	10N	62E	2.9	IRR		9/11/1990	656	WP	WHIPPLE, KENNETH DEAN
207	57058			12/31/1991	PER	UG	SW	SW	20	12N	62E	0.78	IRR	Y	6/16/1945	311.64	WP	MCKENZIE, CAROL O.
207	57059			12/31/1991	PER	UG	SW	NW	29	12N	62E	3	IRR	Y	6/30/1952	269	WP	MCKENZIE, CAROL O.
207	57060			12/31/1991	PER	UG	NW	NW	29	12N	62E	2.98	IRR	Y	6/27/1977	706.88	WP	MCKENZIE, CAROL O.
207	5851		970	11/8/1919	CER	SPR	NW	NW	07	12N	61E	0.07	IRR	Y	11/8/1919	21	WP	WHITE RIVER RANCH, LC
207	59775		16766	2/23/1994	CER	UG	SE	SW	21	12N	62E	0.437	IRR		5/9/1973	70	WP	KIM, ROBERT AND DIANE
207	63853		15634	2/18/1998	CER	UG		LT03	06	11N	62E	3.68	IRR		3/18/1980	777.16	WP	LANE FAMILY PARTNERSHIP
207	63891		17917	3/6/1998	CER	UG	NE	SE	13	12N	61E	6	IRR		3/6/1998	1395	WP	CARTER-GRIFFIN, INC.
207	66314			4/28/2000	PER	UG	NE	SW	22	13N	60E	4	IRD		4/28/2000	1280	WP	BROWN, CHARLES M.
207	66315			4/28/2000	PER	UG	SE	NW	21	13N	60E	4	IRD		4/28/2000	1280	WP	BROWN, LAURELIE
207	66603		17475	7/21/2000	CER	UG	NW	SW	28	12N	62E	0.5	IRR		7/21/2000	120	WP	GARDNER, BRENT D.
207	67441		18859	4/23/2001	CER	SPR	SE	NE	20	11N	62E	0.5	IRR		4/23/2001	60	WP	MAYNARD, CHARIS

Selection Criteria: WHERE owner_type IN ('C','B') AND ms.Basin IN ('207') AND ms.app_status IN ('CER','DEC','PER','RES','VST') AND ms.mou IN ('DEC','IRC','IRD','IRR') Run Date: 4/7/2017 11:03:56 AM

Basin	App	Change of App	Cert	Filing Date	Status	Source	POINT OF DIVERSION			Div Rate (CFS)	Manner of Use	Sup?	Priority Date	Annual Duty	County	Owner of Record		
							Qtr-Qtr	Qtr	SEC								TWN	RNG
207	68233			11/28/2001	PER	UG	SW	NW	24	05N	60E	3.5	IRR	11/28/2001	640	NY	JENSEN, BRUCE A. & PAMELA G.	
207	68234			11/28/2001	PER	UG	NW	NE	25	05N	60E	3.5	IRR	11/28/2001	640	NY	JENSEN, BRUCE A. & PAMELA G.	
207	68235			11/28/2001	PER	UG	NW	SW	31	05N	61E	3.5	IRR	11/28/2001	640	NY	JENSEN, BRUCE A. & PAMELA G.	
207	68236			11/28/2001	PER	UG	NW	SE	06	04N	61E	3.5	IRR	11/28/2001	480	NY	JENSEN, BRUCE A. & PAMELA G.	
207	68237			11/28/2001	PER	UG	NE	NE	07	04N	61E	3.5	IRR	11/28/2001	480	NY	JENSEN, BRUCE A. & PAMELA G.	
207	68238			11/28/2001	PER	UG	NW	NE	27	04N	61E	3.5	IRR	11/28/2001	480	NY	JENSEN, BRUCE A. & PAMELA G.	
207	69363			12/4/2002	PER	SPR	NE	SW	14	08N	62E	0.7	IRR	1/31/1995	480	LI	ELMER O&PAULE A WHEELER FAMILY TRUST	
207	699		354	9/26/1907	CER	SPR	NW	NW	05	11N	61E	0.105	IRR	Y	9/26/1907	42.04	WP	LORETTA A. GUNDERSON, TRUSTEE OF THE SURVIVOR'S TRUST "A" CREATED UNDER THE ROBERT B. GUNDERSON & LORETTA A. GUNDERSON FAMILY TRUST DTD 10/29/02
207	70707			12/26/2003	PER	UG	SE	SE	18	12N	62E	5	IRR	12/26/2003	1081	WP	CARTER-GRIFFIN, INC.	
207	70709		19917	12/26/2003	CER	UG	SE	SE	14	10N	61E	3	IRR	12/22/1980	640	NY	CARTER-GRIFFIN, INC.	
207	70847			1/28/2004	PER	UG	NE	NW	31	10N	61E	2.6	IRR	Y	10/25/2007	388.8	NY	GIBSON, DAVID
207	70969			3/22/2004	PER	STR	NW	NW	31	13N	61E	0.34	IRR	3/22/2004	152.1	WP	RICK LYNN PERIGO AND KIM DANELLE PERIGO FAMILY TRUST DATED FEBRUARY 24, 2004	
207	7251		1330	11/19/1924	CER	STR	NW	NW	31	13N	61E	1.2	IRR	11/19/1924	0	WP	RICK LYNN PERIGO AND KIM DANELLE PERIGO FAMILY TRUST DATED FEBRUARY 24, 2004	
207	73218			9/6/2005	PER	UG	NW	SW	28	12N	62E	0.2	IRR	9/6/2005	28	WP	HENDRIX, NORRIS B.	
207	7328		1919	3/18/1925	CER	STR	NW	NE	21	13N	60E	0	IRR	Y	3/18/1925	775	WP	WHITE RIVER RANCH, LC
207	75490			3/29/2007	PER	UG		LT04	19	10N	61E	0.52	IRR	Y	11/3/1966	220.72	NY	GIBSON, DAVID
207	75775			5/23/2007	PER	UG	NE	NE	31	13N	61E	1	IRR	5/23/2007	384.44	WP	RICK LYNN PERIGO AND KIM DANELLE PERIGO FAMILY TRUST DATED FEBRUARY 24, 2004	
207	76630			1/16/2008	PER	UG		LT01	02	12N	61E	1	IRR	3/24/2006	148	WP	GARTH A. AND GENEVA V. SINFIELD	
207	77014			5/6/2008	PER	UG	SE	SE	19	12N	62E	1	IRR	5/6/2008	100	WP	ORVAN R. AND JOLYNN MAYNARD	
207	77094			5/30/2008	PER	UG	NE	NW	16	12N	62E	2.674	IRR	Y	1/14/1966	838.82	WP	RICK AND KIM PERIGO

Selection Criteria: WHERE owner_type IN ('C','B') AND ms.Basin IN ('207') AND ms.app_status IN ('CER', 'DEC', 'PER', 'RES', 'VST') AND ms.mou IN ('DEC', 'IRC', 'IRD', 'IRR') Run Date: 4/7/2017 11:03:56 AM

Basin	App	Change of App	Cert	Filing Date	Status	Source	POINT OF DIVERSION			Div Rate (CFS)	Manner of Use	Sup?	Priority Date	Annual Duty	County	Owner of Record	
							Qtr-Qtr	Qtr	SEC								TWN
207	77396			9/18/2008	PER	UG	SE	NE	33	13N	62E	3	IRR	9/18/2008	480	WP	HOLT, DIANE E.
207	77397			9/18/2008	PER	UG	SE	NE	09	12N	62E	5.4	IRR	9/18/2008	960	WP	C4 HOLDING, LLC
207	77468			10/9/2008	PER	UG	NW	SW	28	12N	62E	0.5	IRR	10/9/2008	40	WP	BRENT D. GARDNER
207	78884			9/9/2009	PER	UG	NW	NW	32	12N	62E	1	IRR	9/9/2009	60	WP	BRENT GARDNER
207	78946			10/7/2009	PER	STR	SE	SW	14	10N	61E	0.731	IRR	3/4/1944	130.26	NY	CARTER-GRIFFIN, INC.
207	79494			2/10/2010	PER	UG	SE	NW	19	12N	62E	2.5	IRR	12/26/2003	480	WP	CARTER-GRIFFIN, INC.
207	81589			2/16/2012	PER	UG	SE	SW	33	12N	62E	0.2	IRR	2/16/2012	20	WP	RIVERO, GREGORY D AND DEBRA A
207	81590			2/16/2012	PER	UG	NW	SW	33	12N	62E	0.2	IRR	2/16/2012	20	WP	GARDNER, ROLAND AND DELLA
207	81602			2/21/2012	PER	UG	SW	NW	33	12N	62E	0.4	IRR	2/21/2012	40	WP	ALLRED, JAMES E JR AND SHELIA
207	81603			2/21/2012	PER	UG	SW	NW	33	12N	62E	1.365	IRR	2/21/2012	136.48	WP	MCKENZIE, RODERICK AND CAROL AND ALLRED, JAMES AND SHEILA
207	82482			1/25/2013	PER	UG	NE	NW	16	12N	62E	0.5	IRR	Y 1/25/2013	96	WP	PERIGO, RICK AND KIM
207	82483			1/25/2013	PER	UG	NE	NW	16	12N	62E	0.5	IRR	Y 1/25/2013	96	WP	PERIGO, RICK AND KIM
207	83038			8/23/2013	PER	UG	SW	SW	19	12N	62E	0.731	IRR	12/26/2003	158	WP	CARTER-GRIFFIN, INC.
207	83917			6/19/2014	PER	UG	SE	NE	29	12N	62E	2.2	IRR	4/1/2004	456.32	WP	MAYNARD, ORVAN AND JOLYNN
207	84274			8/28/2014	PER	UG	SE	NW	32	12N	62E	0.8	IRR	11/21/1947	144.56	WP	REID, FRANK L.
207	84915			3/5/2015	PER	UG	NW	NW	29	12N	62E	0.13	IRR	Y 4/13/1959	20.86	WP	MCKENZIE, RODERICK G. AND CAROL O.
207	85093			4/20/2015	PER	UG	NE	SE	21	12N	62E	0.11	IRR	5/9/1973	18.1	WP	WATSON, AARON AND MARLO
207	9378		3555	11/21/1930	CER	STR	SE	NW	33	11N	62E	0.2	IRR	Y 11/21/1930	72.78	WP	BAKER, CARRY B. AND ELIZABETH L.
207	V00715			4/1/1910	VST	STR			33	13N	60E	0	IRR	3/15/1880	800	WP	WHITE RIVER RANCH, LC
207	V00776			6/2/1910	VST	STR	W2	NE	36	14N	59E	0.68999999	IRR	1/1/1871	500	WP	GILLILLAND, E.N.
207	V00801			1/1/1915	VST	STR			17	06N	61E	0	IRR	1/1/1891	0	NY	NEVADA-DEPARTMENT OF WILDLIFE
207	V01151			7/26/1912	VST	SPR	NW	NW	17	06N	59E	0	IRR	1/1/1881	0	NY	HOLMGREN DAIRY, LLC
207	V01161			1/1/1875	DEC	SPR				12N	61E	0	DEC	1/1/1875		WP	PRESTON IRRIGATION CO.

Selection Criteria: WHERE owner_type IN ('C','B') AND ms.Basin IN ('207') AND ms.app_status IN ('CER', 'DEC', 'PER', 'RES', 'VST') AND ms.mou IN ('DEC', 'IRC', 'IRD', 'IRR') Run Date: 4/7/2017 11:03:56 AM

Basin	App	Change of App	Cert	Filing Date	Status	Source	POINT OF DIVERSION			Div Rate (CFS)	Manner of Use	Sup?	Priority Date	Annual Duty	County	Owner of Record	
							Qtr-Qtr	Qtr	SEC								TWN
207	V01162			1/1/1898	DEC	SPR				11N	62E	0	DEC	1/1/1898	0	WP	ADAMS-MCGILL COMPANY
207	V01163			1/1/1870	DEC	SPR				12N	61E	0	DEC	1/1/1870	0	WP	LUND IRRIGATION COMPANY
207	V01164			1/1/1898	DEC	SPR				11N	62E	0	IRR	1/1/1898	0	WP	CARTER-GRIFFIN, INC.
207	V01165			1/1/1890	DEC	SPR	NW	SE	02	12N	61E	0.282	DEC	1/1/1890	102	WP	CRIPPS LIVING TRUST
207	V01166			1/1/1869	DEC	SPR				13N	61E	0	DEC	1/1/1869	0	WP	HAYDEN, GEORGE R.
207	V01167			1/1/1880	DEC	SPR				12N	60E	0	DEC	1/1/1880	0	WP	MCQUEEN, JAMES T.
207	V01168			1/1/1898	DEC	SPR				11N	62E	0	DEC	1/1/1898	0	WP	ADAMS-MCGILL COMPANY
207	V01169				DEC	SPR			09	12N	60E	0	DEC			WP	LEE, ANDREW
207	V01170			1/1/1869	DEC	SPR				13N	61E	0	DEC	1/1/1869	0	WP	WILLIAMS, STEPHEN
207	V01171			1/1/1881	DEC	SPR				13N	61E	0	DEC	1/1/1881	0	WP	THOMAS E. ROSEVEAR TRUST
207	V01351			1/11/1915	VST	STR	SW	NW	17	06N	61E	0	IRR	1/1/1885	11600	NY	NEVADA-DEPARTMENT OF WILDLIFE
207	V01519			10/5/1917	VST	STR		SE	17	12N	62E	0	IRR	1/1/1902	1200	WP	KENNECOTT NEVADA COPPER COMPANY
207	V02092			3/25/1927	VST	SPR	NE	SE	32	09N	61E	1	IRR	1/1/1902	24.4	NY	JENSEN, PAMELA G.
207	V02224			3/5/1930	VST	STR	SE	SW	31	14N	60E	1	IRR	1/1/1886	0	WP	GARDNER, JESS
207	V03026			5/31/1978	VST	SPR	NW	SE	12	12N	61E	0.01	IRR	3/1/1904	20	WP	PETERSON, VAN W.
207	V04605			7/16/1987	VST	STR	SW	NW	33	07N	62E	7.69	IRR	1/1/1880	0	NY	NEVADA-DEPARTMENT OF WILDLIFE
207	V10515			4/28/2014	VST	STR	SE	NE	14	05N	60E	12.9	IRR	1/1/1874	0	NY	JENSEN, BRUCE A. AND PAMELA G.

Appendix 5-16

**White River Valley: Place of Use of Permitted and
Certificated Groundwater Rights (Un-Sorted)**

White River Valley: Place of Use of Permitted and Certificated Groundwater Rights [Un-sorted]

App	Status	Source	Place of Use					Meridian	Acres
			QQ	Q	Sec	TwN	Rng		
10618	Cert	UG	NW	SE	31	12N	62E	MD	19.350
10618	Cert	UG	SW	SE	31	12N	62E	MD	40.000
10646	Cert	UG	SE	NW	31	12N	62E	MD	18.910
10646	Cert	UG	NE	SW	31	12N	62E	MD	19.900
10646	Cert	UG	SE	SW	31	12N	62E	MD	18.860
12109	Cert	UG	SE	SE	3	12N	62E	MD	8.470
12109	Cert	UG	SW	NW	20	12N	62E	MD	2.070
12109	Cert	UG	NW	SW	20	12N	62E	MD	31.790
12109	Cert	UG	SW	SW	20	12N	62E	MD	33.900
12492	Cert	UG	NE	NE	31	12N	62E	MD	8.430
12492	Cert	UG	SE	NE	31	12N	62E	MD	34.940
12492	Cert	UG	NE	SE	31	12N	62E	MD	26.530
12883	Cert	UG	NW	NE	30	12N	62E	MD	20.630
12883	Cert	UG	SW	NE	30	12N	62E	MD	17.550
12883	Cert	UG	NW	NW	30	12N	62E	MD	15.250
12883	Cert	UG	SE	NW	30	12N	62E	MD	36.390
12883	Cert	UG	SW	SW	30	12N	62E	MD	11.600
13478	Cert	UG	SW	SE	29	12N	62E	MD	14.481
13478	Cert	UG	SE	SW	29	12N	62E	MD	8.523
13478	Cert	UG	NW	NE	32	12N	62E	MD	11.162
13478	Cert	UG	NE	NW	32	12N	62E	MD	17.934
13897	Cert	UG	SW	NE	20	12N	62E	MD	2.560
13897	Cert	UG	SE	NW	20	12N	62E	MD	4.300
13897	Cert	UG	NW	SE	20	12N	62E	MD	30.550
13897	Cert	UG	SW	SE	20	12N	62E	MD	30.040
13897	Cert	UG	NE	SW	20	12N	62E	MD	21.310
13897	Cert	UG	SE	SW	20	12N	62E	MD	11.600
14381	Cert	UG	SE	SE	32	12N	62E	MD	7.040
14381	Cert	UG	SW	SW	33	12N	62E	MD	7.510
14381	Cert	UG	NE	NW	4	11N	62E	MD	0.120
14381	Cert	UG	NW	NW	4	11N	62E	MD	23.570
14381	Cert	UG	NE	NE	5	11N	62E	MD	38.150
14381	Cert	UG	SE	NE	5	11N	62E	MD	8.590
14804	Cert	UG	SE	NW	32	12N	62E	MD	40.000
14804	Cert	UG	NW	SE	32	12N	62E	MD	19.847
14804	Cert	UG	NE	SW	32	12N	62E	MD	39.148
15367	Cert	UG	SE	SW	29	12N	62E	MD	6.777
15367	Cert	UG	SW	SW	29	12N	62E	MD	38.738
15367	Cert	UG	SE	SE	30	12N	62E	MD	38.580
15367	Cert	UG	NE	NE	31	12N	62E	MD	7.711
15367	Cert	UG	SE	SE	31	12N	62E	MD	11.546
15367	Cert	UG	NW	NW	32	12N	62E	MD	38.693
15367	Cert	UG	SW	NW	32	12N	62E	MD	20.612
17288	Cert	UG	NW	SE	31	12N	62E	MD	19.350
17288	Cert	UG	SW	SE	31	12N	62E	MD	40.000

White River Valley: Place of Use of Permitted and Certificated Groundwater Rights [Un-sorted]

App	Status	Source	Place of Use					Meridian	Acres
			QQ	Q	Sec	Twn	Rng		
17928	Cert	UG	SW	NW	29	12N	62E	MD	1.882
17928	Cert	UG	SW	SE	29	12N	62E	MD	6.628
17928	Cert	UG	NW	SW	29	12N	62E	MD	34.100
17928	Cert	UG	SE	SW	29	12N	62E	MD	11.782
17928	Cert	UG	SW	NE	30	12N	62E	MD	10.719
17928	Cert	UG	NE	SE	30	12N	62E	MD	18.246
17928	Cert	UG	NW	SE	30	12N	62E	MD	26.428
17928	Cert	UG	NE	NE	31	12N	62E	MD	17.101
19981	Cert	UG	NW	SW	25	13N	60E	MD	0.041
19981	Cert	UG	SE	SW	25	13N	60E	MD	3.430
19981	Cert	UG	SW	SW	25	13N	60E	MD	32.403
19981	Cert	UG	SE	NW	26	13N	60E	MD	1.115
19981	Cert	UG	NE	SE	26	13N	60E	MD	16.941
19981	Cert	UG	NW	SE	26	13N	60E	MD	38.221
19981	Cert	UG	SE	SE	26	13N	60E	MD	32.302
19981	Cert	UG	SW	SE	26	13N	60E	MD	28.510
19981	Cert	UG	NE	SW	26	13N	60E	MD	14.156
19981	Cert	UG	NW	SW	26	13N	60E	MD	2.892
19981	Cert	UG	SE	SW	26	13N	60E	MD	14.049
19981	Cert	UG	NE	NW	35	13N	60E	MD	8.099
19981	Cert	UG	NE	NW	36	13N	60E	MD	6.033
20797	Cert	UG	SW	NW	6	06N	61E	MD	30.000
20797	Cert	UG	NW	SW	6	06N	61E	MD	30.000
20797	Cert	UG	SW	SW	6	06N	61E	MD	30.000
21465	Cert	UG	NE	SE	20	12N	62E	MD	13.264
21465	Cert	UG	NW	SE	20	12N	62E	MD	5.207
21465	Cert	UG	SE	SE	20	12N	62E	MD	31.044
21465	Cert	UG	SW	SE	20	12N	62E	MD	3.708
21465	Cert	UG	NW	SW	21	12N	62E	MD	1.240
21465	Cert	UG	SW	SW	21	12N	62E	MD	17.190
21465	Cert	UG	NW	NW	28	12N	62E	MD	19.173
21465	Cert	UG	NE	NE	29	12N	62E	MD	3.140
21465	Cert	UG	SE	NE	29	12N	62E	MD	16.363
21465	Cert	UG	SW	NE	29	12N	62E	MD	2.892
22076	Cert	UG	NW	NW	19	10N	61E	MD	30.081
22076	Cert	UG	SW	NW	19	10N	61E	MD	31.982
22076	Cert	UG	NE	NW	19	10N	61E	MD	36.857
22076	Cert	UG	SE	NW	19	10N	61E	MD	37.188
22301	Cert	UG	NE	NE	17	12N	62E	MD	31.900
22301	Cert	UG	NW	NE	17	12N	62E	MD	1.500
22301	Cert	UG	SE	NE	17	12N	62E	MD	39.600
22301	Cert	UG	NE	SE	17	12N	62E	MD	38.500
22301	Cert	UG	SE	SE	17	12N	62E	MD	39.400
22301	Cert	UG	SW	NE	17	12N	62E	MD	3.000
22357	Cert	UG	NE	NW	21	12N	62E	MD	32.720

White River Valley: Place of Use of Permitted and Certificated Groundwater Rights [Un-sorted]

App	Status	Source	Place of Use					Meridian	Acres
			QQ	Q	Sec	TwN	Rng		
22357	Cert	UG	NW	NW	21	12N	62E	MD	24.980
22357	Cert	UG	SE	NW	21	12N	62E	MD	34.840
22357	Cert	UG	SW	NW	21	12N	62E	MD	24.860
22357	Cert	UG	NE	SW	21	12N	62E	MD	27.290
22357	Cert	UG	NW	SW	21	12N	62E	MD	19.010
22383	Cert	UG	SE	SW	1	12N	60E	MD	30.246
22383	Cert	UG	SE	NE	1	12N	60E	MD	7.438
22383	Cert	UG	NE	SE	1	12N	60E	MD	4.049
22383	Cert	UG	NW	SE	1	12N	60E	MD	18.925
22383	Cert	UG	SW	SW	1	12N	60E	MD	3.884
23431	Cert	UG	NE	NE	6	11N	62E	MD	1.000
23431	Cert	UG	SE	SE	31	12N	62E	MD	19.000
23431	Cert	UG	NW	NW	32	12N	62E	MD	38.000
23431	Cert	UG	SW	NW	32	12N	62E	MD	20.000
23433	Cert	UG	NE	NE	32	12N	62E	MD	3.680
23433	Cert	UG	SE	NE	32	12N	62E	MD	11.530
23433	Cert	UG	SW	NE	32	12N	62E	MD	36.000
23433	Cert	UG	NW	SE	32	12N	62E	MD	19.550
23577	Cert	UG	SW	NW	5	13N	60E	MD	15.950
23577	Cert	UG	NE	SW	5	13N	60E	MD	4.463
23577	Cert	UG	NW	SW	5	13N	60E	MD	12.148
23577	Cert	UG	SE	SW	5	13N	60E	MD	11.652
23577	Cert	UG	NE	NE	6	13N	60E	MD	2.727
23577	Cert	UG	SE	NE	6	13N	60E	MD	8.181
23577	Cert	UG	NE	NW	8	13N	60E	MD	25.618
23578	Cert	UG	SE	SE	1	12N	61E	MD	13.502
23578	Cert	UG	NE	NE	12	12N	61E	MD	22.411
23578	Cert	UG	SE	NE	12	12N	61E	MD	20.320
23578	Cert	UG	NE	SE	12	12N	61E	MD	30.107
23590	Cert	UG	NW	NW	6	06N	61E	MD	18.000
23590	Cert	UG	SW	NW	6	06N	61E	MD	30.000
23590	Cert	UG	NW	SW	6	06N	61E	MD	30.000
23590	Cert	UG	SW	SW	6	06N	61E	MD	30.000
23591	Cert	UG	SW	NE	33	11N	62E	MD	8.660
23591	Cert	UG	NE	NW	33	11N	62E	MD	3.010
23591	Cert	UG	SE	NW	33	11N	62E	MD	25.570
23591	Cert	UG	NW	SE	33	11N	62E	MD	16.020
23591	Cert	UG	SW	SE	33	11N	62E	MD	11.460
23591	Cert	UG	NE	SW	33	11N	62E	MD	28.100
23677	Cert	UG	NW	NE	4	11N	62E	MD	1.175
23677	Cert	UG	NE	NW	4	11N	62E	MD	19.357
23677	Cert	UG	NW	NW	4	11N	62E	MD	33.167
23677	Cert	UG	SW	NW	4	11N	62E	MD	0.588
23677	Cert	UG	NE	NE	5	11N	62E	MD	35.444
23677	Cert	UG	NW	NE	5	11N	62E	MD	1.910

White River Valley: Place of Use of Permitted and Certificated Groundwater Rights [Un-sorted]

App	Status	Source	Place of Use					Meridian	Acres
			QQ	Q	Sec	TwN	Rng		
23677	Cert	UG	SE	NE	5	11N	62E	MD	8.962
23677	Cert	UG	SE	SE	32	12N	62E	MD	6.110
23677	Cert	UG	SW	SE	32	12N	62E	MD	0.588
23677	Cert	UG	SW	SE	33	12N	62E	MD	9.991
23677	Cert	UG	SE	SW	33	12N	62E	MD	27.143
23677	Cert	UG	SW	SW	33	12N	62E	MD	9.145
23744	Cert	UG	NW	NW	28	12N	62E	MD	28.700
23744	Cert	UG	NE	NW	28	12N	62E	MD	0.280
23744	Cert	UG	SE	NW	28	12N	62E	MD	8.040
23744	Cert	UG	SW	NW	28	12N	62E	MD	30.990
23744	Cert	UG	NW	SW	28	12N	62E	MD	24.970
23744	Cert	UG	NE	SW	28	12N	62E	MD	31.260
23744	Cert	UG	SW	SW	28	12N	62E	MD	36.760
23744	Cert	UG	SE	SW	28	12N	62E	MD	34.470
23744	Cert	UG	SW	SE	28	12N	62E	MD	9.230
23744	Cert	UG	NE	NE	29	12N	62E	MD	0.660
23744	Cert	UG	SE	NE	29	12N	62E	MD	3.950
23744	Cert	UG	NE	SE	29	12N	62E	MD	20.880
23744	Cert	UG	SE	SE	29	12N	62E	MD	20.800
23744	Cert	UG	NE	NE	32	12N	62E	MD	17.080
23744	Cert	UG	NW	NW	33	12N	62E	MD	36.750
23744	Cert	UG	NE	NW	33	12N	62E	MD	33.090
23744	Cert	UG	SW	NW	33	12N	62E	MD	23.740
23744	Cert	UG	SE	NW	33	12N	62E	MD	36.220
23744	Cert	UG	NW	SW	33	12N	62E	MD	11.650
23744	Cert	UG	NE	SW	33	12N	62E	MD	34.190
23744	Cert	UG	SE	SW	33	12N	62E	MD	9.100
23851	Cert	UG	SE	SE	20	12N	62E	MD	2.650
23851	Cert	UG	NE	NE	29	12N	62E	MD	20.120
23851	Cert	UG	SE	NE	29	12N	62E	MD	7.960
23851	Cert	UG	NE	SE	29	12N	62E	MD	15.370
23851	Cert	UG	SE	SE	29	12N	62E	MD	9.220
23851	Cert	UG	NE	NE	32	12N	62E	MD	17.680
25222	Cert	UG	SE	SE	18	12N	62E	MD	17.354
25222	Cert	UG	NE	NE	19	12N	62E	MD	19.834
25222	Cert	UG	SE	NE	19	12N	62E	MD	9.046
25222	Cert	UG	NE	SE	19	12N	62E	MD	16.907
25222	Cert	UG	SE	SE	19	12N	62E	MD	6.859
25664	Cert	UG	SE	SE	21	12N	62E	MD	40.000
25664	Cert	UG	SW	SW	22	12N	62E	MD	40.000
26439	Cert	UG	SE	NE	11	12N	61E	MD	3.000
26439	Cert	UG	SW	NE	11	12N	61E	MD	15.000
26439	Cert	UG	NE	SE	11	12N	61E	MD	25.000
26439	Cert	UG	NW	SE	11	12N	61E	MD	19.000
26439	Cert	UG	NW	SW	12	12N	61E	MD	8.000

White River Valley: Place of Use of Permitted and Certificated Groundwater Rights [Un-sorted]

App	Status	Source	Place of Use					Meridian	Acres
			QQ	Q	Sec	TwN	Rng		
27325	Cert	UG	NW	NE	30	12N	62E	MD	18.430
27325	Cert	UG	SW	NE	30	12N	62E	MD	3.060
27325	Cert	UG	NE	NW	30	12N	62E	MD	38.760
27325	Cert	UG	NW	NW	30	12N	62E	MD	16.400
27325	Cert	UG	SE	NW	30	12N	62E	MD	3.560
27325	Cert	UG	SW	NW	30	12N	62E	MD	12.570
27325	Cert	UG	NE	SE	30	12N	62E	MD	16.360
27465	Cert	UG	NE	SW	21	12N	62E	MD	6.500
27465	Cert	UG	NW	SW	21	12N	62E	MD	4.890
27465	Cert	UG	SE	SW	21	12N	62E	MD	21.070
27465	Cert	UG	SW	SW	21	12N	62E	MD	10.450
27465	Cert	UG	NE	NW	28	12N	62E	MD	3.450
27465	Cert	UG	NW	NW	28	12N	62E	MD	15.850
27465	Cert	UG	SE	NW	28	12N	62E	MD	1.100
27465	Cert	UG	SW	NW	28	12N	62E	MD	14.130
27465	Cert	UG	NE	NE	29	12N	62E	MD	0.750
27465	Cert	UG	SE	NE	29	12N	62E	MD	1.840
27697	Cert	UG	NW	NE	30	12N	62E	MD	40.000
27697	Cert	UG	SW	NE	30	12N	62E	MD	30.000
27697	Cert	UG	NE	NW	30	12N	62E	MD	40.000
27697	Cert	UG	NW	NW	30	12N	62E	MD	35.500
27697	Cert	UG	SE	NW	30	12N	62E	MD	37.200
27697	Cert	UG	SW	NW	30	12N	62E	MD	21.100
27697	Cert	UG	NE	SE	30	12N	62E	MD	19.200
28792	Cert	UG	SW	SE	12	12N	61E	MD	5.000
28793	Cert	UG	SE	NE	24	12N	61E	MD	5.000
28793	Cert	UG	NW	NW	19	12N	62E	MD	10.000
28793	Cert	UG	SE	NW	19	12N	62E	MD	40.000
28793	Cert	UG	SW	NW	19	12N	62E	MD	40.000
28793	Cert	UG	NW	SW	19	12N	62E	MD	Por. 43.00
28793	Cert	UG	SW	SW	19	12N	62E	MD	Por. 43.00
28857	Cert	UG	NE	SW	30	12N	62E	MD	40.000
28858	Cert	UG	NE	SW	30	12N	62E	MD	40.000
29857	Cert	UG	NW	SE	12	12N	61E	MD	2.600
29857	Cert	UG	NE	SW	12	12N	61E	MD	5.000
30059	Cert	UG	NW	SW	9	12N	62E	MD	3.250
30059	Cert	UG	NE	SW	9	12N	62E	MD	3.250
30059	Cert	UG	SE	SW	9	12N	62E	MD	35.000
30059	Cert	UG	SW	SW	9	12N	62E	MD	35.000
30059	Cert	UG	NW	NE	16	12N	62E	MD	26.500
30059	Cert	UG	SW	NW	16	12N	62E	MD	38.500
30059	Cert	UG	NE	NW	16	12N	62E	MD	39.250
30059	Cert	UG	NW	NW	16	12N	62E	MD	36.500
30059	Cert	UG	SE	NW	16	12N	62E	MD	40.000
30059	Cert	UG	SW	NE	16	12N	62E	MD	38.500

White River Valley: Place of Use of Permitted and Certificated Groundwater Rights [Un-sorted]

App	Status	Source	Place of Use					Meridian	Acres
			QQ	Q	Sec	Twn	Rng		
30059	Cert	UG	NW	SE	16	12N	62E	MD	26.500
30059	Cert	UG	NE	SW	16	12N	62E	MD	38.500
30061	Cert	UG	NE	SW	9	12N	62E	MD	3.250
30061	Cert	UG	NW	SW	9	12N	62E	MD	3.250
30061	Cert	UG	SE	SW	9	12N	62E	MD	35.000
30061	Cert	UG	SW	SW	9	12N	62E	MD	35.000
30061	Cert	UG	NW	NE	16	12N	62E	MD	26.500
30061	Cert	UG	SW	NE	16	12N	62E	MD	38.500
30061	Cert	UG	NE	NW	16	12N	62E	MD	39.250
30061	Cert	UG	NW	NW	16	12N	62E	MD	36.500
30061	Cert	UG	SE	NW	16	12N	62E	MD	40.000
30061	Cert	UG	SW	NW	16	12N	62E	MD	38.500
30061	Cert	UG	NW	SE	16	12N	62E	MD	26.500
30061	Cert	UG	NE	SW	16	12N	62E	MD	38.500
30101	Cert	UG	NW	SW	7	12N	62E	MD	34.170
30101	Cert	UG	SW	SW	7	12N	62E	MD	35.921
30101	Cert	UG	SW	SE	7	12N	62E	MD	38.532
30101	Cert	UG	NE	SW	7	12N	62E	MD	39.450
30101	Cert	UG	SE	SW	7	12N	62E	MD	39.927
30101	Cert	UG	NW	NE	18	12N	62E	MD	31.989
31096	Cert	UG	SE	SE	18	12N	62E	MD	17.600
31096	Cert	UG	NE	NE	19	12N	62E	MD	18.600
31096	Cert	UG	SE	NE	19	12N	62E	MD	3.800
31133	Cert	UG	NW	SE	28	12N	62E	MD	5.000
32372	PER	UG	NW	NW	31	10N	61E	MD	40.000
32372	PER	UG	SW	NW	31	10N	61E	MD	40.000
32372	PER	UG	NE	NW	31	10N	61E	MD	34.730
32372	PER	UG	SE	NW	31	10N	61E	MD	34.810
32373	PER	UG	NW	SW	31	10N	61E	MD	40.000
32373	PER	UG	SW	SW	31	10N	61E	MD	40.000
32373	PER	UG	NE	SW	31	10N	61E	MD	40.000
32373	PER	UG	SE	SW	31	10N	61E	MD	40.000
33797	Cert	UG	SW	NE	12	12N	61E	MD	29.670
33797	Cert	UG	SW	NE	12	12N	61E	MD	0.350
33991	Cert	UG	NW	SE	12	12N	61E	MD	18.643
39604	Cert	UG	NE	NE	30	12N	62E	MD	33.500
40201	Cert	UG	NE	NE	8	12N	62E	MD	26.500
40201	Cert	UG	SE	NE	8	12N	62E	MD	38.500
40201	Cert	UG	NE	SE	8	12N	62E	MD	26.500
40201	Cert	UG	NE	NW	9	12N	62E	MD	26.500
40201	Cert	UG	NW	NW	9	12N	62E	MD	38.500
40201	Cert	UG	SE	NW	9	12N	62E	MD	38.500
40201	Cert	UG	SW	NW	9	12N	62E	MD	40.000
40201	Cert	UG	NE	SW	9	12N	62E	MD	26.500
40201	Cert	UG	NW	SW	9	12N	62E	MD	38.500

White River Valley: Place of Use of Permitted and Certificated Groundwater Rights [Un-sorted]

App	Status	Source	Place of Use					Meridian	Acres
			QQ	Q	Sec	TwN	Rng		
40201	Cert	UG	SW	SW	9	12N	62E	MD	2.500
40202	Cert	UG	NE	SW	9	12N	62E	MD	3.250
40202	Cert	UG	NW	SW	9	12N	62E	MD	3.250
40202	Cert	UG	SE	SW	9	12N	62E	MD	35.000
40202	Cert	UG	SW	SW	9	12N	62E	MD	35.000
40202	Cert	UG	NW	NE	16	12N	62E	MD	26.500
40202	Cert	UG	SW	NE	16	12N	62E	MD	38.500
40202	Cert	UG	NE	NW	16	12N	62E	MD	39.250
40202	Cert	UG	NW	NW	16	12N	62E	MD	36.500
40202	Cert	UG	SE	NW	16	12N	62E	MD	40.000
40202	Cert	UG	SW	NW	16	12N	62E	MD	38.500
40202	Cert	UG	NW	SE	16	12N	62E	MD	26.500
40202	Cert	UG	NE	SW	16	12N	62E	MD	38.500
40203	Cert	UG	NE	NE	8	12N	62E	MD	26.500
40203	Cert	UG	SE	NE	8	12N	62E	MD	38.500
40203	Cert	UG	NE	SE	8	12N	62E	MD	26.500
40203	Cert	UG	NE	NW	9	12N	62E	MD	26.500
40203	Cert	UG	NW	NW	9	12N	62E	MD	38.500
40203	Cert	UG	SE	NW	9	12N	62E	MD	38.500
40203	Cert	UG	SW	NW	9	12N	62E	MD	40.000
40203	Cert	UG	NE	SW	9	12N	62E	MD	26.500
40203	Cert	UG	NW	SW	9	12N	62E	MD	38.500
40203	Cert	UG	SW	SW	9	12N	62E	MD	2.500
40605	Cert	UG	NW	SE	7	12N	62E	MD	11.077
40605	Cert	UG	NE	NW	18	12N	62E	MD	8.551
43752	Cert	UG	SE	NE	13	12N	61E	MD	4.740
47731	Cert	UG	SE	NE	19	12N	62E	MD	12.550
47731	Cert	UG	NE	SE	19	12N	62E	MD	9.640
48876	Cert	UG	NE	NE	13	12N	61E	MD	1.010
48876	Cert	UG	SE	NE	13	12N	61E	MD	17.910
48922	Cert	UG	SE	NW	31	12N	62E	MD	18.147
48922	Cert	UG	NE	SW	31	12N	62E	MD	20.659
48922	Cert	UG	SE	SW	31	12N	62E	MD	19.876
49052	Cert	UG	NW	NE	13	12N	61E	MD	4.610
53790	Cert	UG	SW	NE	19	12N	62E	MD	23.580
53790	Cert	UG	NW	SE	19	12N	62E	MD	38.990
53790	Cert	UG	SW	SE	19	12N	62E	MD	26.110
53790	Cert	UG	NE	SW	19	12N	62E	MD	39.410
53790	Cert	UG	NW	SW	19	12N	62E	MD	16.880
53790	Cert	UG	SE	SW	19	12N	62E	MD	39.120
55016	Cert	UG	NE	SW	17	12N	62E	MD	6.060
55016	Cert	UG	NW	SW	17	12N	62E	MD	20.000
55016	Cert	UG	NE	SE	18	12N	62E	MD	20.000
55016	Cert	UG	NW	SE	18	12N	62E	MD	1.060
55231	Cert	UG	NE	SW	30	10N	61E	MD	36.560

White River Valley: Place of Use of Permitted and Certificated Groundwater Rights [Un-sorted]

App	Status	Source	Place of Use					Meridian	Acres
			QQ	Q	Sec	TwN	Rng		
55231	Cert	UG	NW	SW	30	10N	61E	MD	29.580
55231	Cert	UG	SE	SW	30	10N	61E	MD	35.770
55231	Cert	UG	SW	SW	30	10N	61E	MD	31.830
55232	Cert	UG	NE	SW	19	10N	61E	MD	36.660
55232	Cert	UG	NW	SW	19	10N	61E	MD	20.940
55232	Cert	UG	SE	SW	19	10N	61E	MD	37.210
55232	Cert	UG	SW	SW	19	10N	61E	MD	31.510
55233	Cert	UG	NE	NW	30	10N	61E	MD	37.090
55233	Cert	UG	NW	NW	30	10N	61E	MD	31.800
55233	Cert	UG	SE	NW	30	10N	61E	MD	36.530
55233	Cert	UG	SW	NW	30	10N	61E	MD	32.110
55257	Cert	UG	NW	NE	5	10N	62E	MD	39.050
55257	Cert	UG	NE	NW	5	10N	62E	MD	14.370
55257	Cert	UG	SW	SW	32	11N	62E	MD	40.070
55257	Cert	UG	SE	SW	32	11N	62E	MD	37.510
57058	PER	UG	SE	SE	20	12N	62E	MD	1.270
57058	PER	UG	SW	SE	20	12N	62E	MD	3.980
57058	PER	UG	SE	SW	20	12N	62E	MD	3.630
57058	PER	UG	SW	SW	20	12N	62E	MD	2.350
57058	PER	UG	NE	NE	29	12N	62E	MD	10.740
57058	PER	UG	NW	NE	29	12N	62E	MD	32.630
57058	PER	UG	NE	NW	29	12N	62E	MD	33.730
57058	PER	UG	NW	NW	29	12N	62E	MD	13.520
57058	PER	UG	SW	NE	29	12N	62E	MD	13.480
57058	PER	UG	SE	NW	29	12N	62E	MD	40.000
57058	PER	UG	SW	NW	29	12N	62E	MD	37.270
57058	PER	UG	NW	SE	29	12N	62E	MD	13.820
57058	PER	UG	NE	SW	29	12N	62E	MD	39.160
57058	PER	UG	NW	SW	29	12N	62E	MD	4.380
57058	PER	UG	NE	NE	30	12N	62E	MD	1.900
57058	PER	UG	SE	NE	30	12N	62E	MD	34.690
57059	PER	UG	SE	SE	20	12N	62E	MD	1.270
57059	PER	UG	SW	SE	20	12N	62E	MD	3.980
57059	PER	UG	SE	SW	20	12N	62E	MD	3.630
57059	PER	UG	SW	SW	20	12N	62E	MD	2.350
57059	PER	UG	NE	NE	29	12N	62E	MD	10.740
57059	PER	UG	NW	NE	29	12N	62E	MD	32.630
57059	PER	UG	NE	NW	29	12N	62E	MD	33.730
57059	PER	UG	NW	NW	29	12N	62E	MD	13.520
57059	PER	UG	SW	NE	29	12N	62E	MD	13.480
57059	PER	UG	SE	NW	29	12N	62E	MD	40.000
57059	PER	UG	SW	NW	29	12N	62E	MD	37.270
57059	PER	UG	NW	SE	29	12N	62E	MD	13.820
57059	PER	UG	NE	SW	29	12N	62E	MD	39.160
57059	PER	UG	NW	SW	29	12N	62E	MD	4.380

White River Valley: Place of Use of Permitted and Certificated Groundwater Rights [Un-sorted]

App	Status	Source	Place of Use					Meridian	Acres
			QQ	Q	Sec	Twn	Rng		
57059	PER	UG	NE	NE	30	12N	62E	MD	1.900
57059	PER	UG	SE	NE	30	12N	62E	MD	34.690
57060	PER	UG	SE	SE	20	12N	62E	MD	1.270
57060	PER	UG	SW	SE	20	12N	62E	MD	3.980
57060	PER	UG	SE	SW	20	12N	62E	MD	3.630
57060	PER	UG	SW	SW	20	12N	62E	MD	2.350
57060	PER	UG	NE	NE	29	12N	62E	MD	10.740
57060	PER	UG	NW	NE	29	12N	62E	MD	32.630
57060	PER	UG	NE	NW	29	12N	62E	MD	33.730
57060	PER	UG	NW	NW	29	12N	62E	MD	13.520
57060	PER	UG	SW	NE	29	12N	62E	MD	13.480
57060	PER	UG	SE	NW	29	12N	62E	MD	40.000
57060	PER	UG	SW	NW	29	12N	62E	MD	37.270
57060	PER	UG	NW	SE	29	12N	62E	MD	13.820
57060	PER	UG	NE	SW	29	12N	62E	MD	39.160
57060	PER	UG	NW	SW	29	12N	62E	MD	4.380
57060	PER	UG	NE	NE	30	12N	62E	MD	1.900
57060	PER	UG	SE	NE	30	12N	62E	MD	34.690
59775	Cert	UG	SE	SW	21	12N	62E	MD	4.510
59775	Cert	UG	NE	NW	28	12N	62E	MD	12.080
59775	Cert	UG	SW	SW	21	12N	62E	MD	0.660
59775	Cert	UG	NW	NW	28	12N	62E	MD	0.250
63853	Cert	UG	NE	NW	6	11N	62E	MD	38.930
63853	Cert	UG	NW	NW	6	11N	62E	MD	16.020
63853	Cert	UG	SE	NW	6	11N	62E	MD	39.760
63853	Cert	UG	NE	SW	6	11N	62E	MD	40.640
63853	Cert	UG	NW	SW	6	11N	62E	MD	26.890
63853	Cert	UG	SE	SW	6	11N	62E	MD	32.050
63891	Cert	UG	NE	SE	13	12N	61E	MD	21.520
63891	Cert	UG	SE	SE	13	12N	61E	MD	37.320
63891	Cert	UG	NE	NE	24	12N	61E	MD	19.150
63891	Cert	UG	NE	SW	18	12N	62E	MD	22.400
63891	Cert	UG	NW	SW	18	12N	62E	MD	40.970
63891	Cert	UG	SE	SW	18	12N	62E	MD	39.440
63891	Cert	UG	SW	SW	18	12N	62E	MD	40.410
63891	Cert	UG	NE	NW	19	12N	62E	MD	21.900
63891	Cert	UG	NW	NW	19	12N	62E	MD	37.170
66314	PER	UG	NE	SW	22	13N	60E	MD	40.000
66314	PER	UG	SE	SW	22	13N	60E	MD	40.000
66314	PER	UG	SW	SE	22	13N	60E	MD	40.000
66314	PER	UG	SE	SE	22	13N	60E	MD	40.000
66314	PER	UG	NW	NE	27	13N	60E	MD	40.000
66314	PER	UG	NE	NE	27	13N	60E	MD	40.000
66314	PER	UG	SW	NE	27	13N	60E	MD	40.000
66314	PER	UG	SE	NE	27	13N	60E	MD	40.000

White River Valley: Place of Use of Permitted and Certificated Groundwater Rights [Un-sorted]

App	Status	Source	Place of Use					Meridian	Acres
			QQ	Q	Sec	TwN	Rng		
66315	PER	UG	SE	NW	21	13N	60E	MD	40.000
66315	PER	UG	SW	NE	21	13N	60E	MD	40.000
66315	PER	UG	SE	NE	21	13N	60E	MD	40.000
66315	PER	UG	NW	SW	21	13N	60E	MD	40.000
66315	PER	UG	NE	SW	21	13N	60E	MD	40.000
66315	PER	UG	NW	SE	21	13N	60E	MD	40.000
66315	PER	UG	NE	SE	21	13N	60E	MD	40.000
66315	PER	UG	NW	SW	22	13N	60E	MD	40.000
66603	Cert	UG	NW	SW	28	12N	62E	MD	19.310
66603	Cert	UG	NE	SE	29	12N	62E	MD	1.690
66603	Cert	UG	NE	SW	28	12N	62E	MD	7.040
68233	PER	UG	SE	NE	23	05N	60E	MD	40.000
68233	PER	UG	NE	SE	23	05N	60E	MD	40.000
68233	PER	UG	SW	NW	24	05N	60E	MD	40.000
68233	PER	UG	NW	SW	24	05N	60E	MD	40.000
68234	PER	UG	NW	NE	25	05N	60E	MD	40.000
68234	PER	UG	SW	NE	25	05N	60E	MD	40.000
68234	PER	UG	NE	NW	25	05N	60E	MD	40.000
68234	PER	UG	SE	NW	25	05N	60E	MD	40.000
68235	PER	UG	NE	SE	36	05N	60E	MD	40.000
68235	PER	UG	SE	SE	36	05N	60E	MD	40.000
68235	PER	UG	NW	SW	31	05N	61E	MD	40.000
68235	PER	UG	SW	SW	31	05N	61E	MD	40.000
68236	PER	UG	SE	NW	6	04N	61E	MD	40.000
68236	PER	UG	NW	SE	6	04N	61E	MD	40.000
68236	PER	UG	NE	SW	6	04N	61E	MD	40.000
68237	PER	UG	NE	NE	7	04N	61E	MD	40.000
68237	PER	UG	SE	NE	7	04N	61E	MD	40.000
68237	PER	UG	SW	NW	8	04N	61E	MD	40.000
68238	PER	UG	NW	NE	27	04N	61E	MD	Por. 74.30
68238	PER	UG	SE	NE	27	04N	61E	MD	Por. 74.30
68238	PER	UG	SW	NE	27	04N	61E	MD	Por. 74.30
70707	PER	UG	SW	SE	17	12N	62E	MD	3.870
70707	PER	UG	SE	SW	17	12N	62E	MD	19.320
70707	PER	UG	SW	SW	17	12N	62E	MD	34.350
70707	PER	UG	SE	SE	18	12N	62E	MD	1.710
70707	PER	UG	NE	NE	19	12N	62E	MD	1.770
70707	PER	UG	SE	NE	19	12N	62E	MD	0.390
70707	PER	UG	NW	NW	20	12N	62E	MD	39.940
70707	PER	UG	NE	NW	20	12N	62E	MD	40.030
70707	PER	UG	NW	NE	20	12N	62E	MD	12.460
70707	PER	UG	SW	NW	20	12N	62E	MD	21.150
70707	PER	UG	SE	NW	20	12N	62E	MD	32.520
70707	PER	UG	SW	NE	20	12N	62E	MD	26.540
70707	PER	UG	NE	SW	20	12N	62E	MD	10.580

White River Valley: Place of Use of Permitted and Certificated Groundwater Rights [Un-sorted]

App	Status	Source	Place of Use					Meridian	Acres
			QQ	Q	Sec	TwN	Rng		
70707	PER	UG	NW	SE	20	12N	62E	MD	4.900
70707	PER	UG	SE	SW	20	12N	62E	MD	20.960
70707	PER	UG	SW	SE	20	12N	62E	MD	0.180
70709	Cert	UG	SE	NE	14	10N	61E	MD	4.470
70709	Cert	UG	SW	NE	14	10N	61E	MD	7.710
70709	Cert	UG	NE	SE	14	10N	61E	MD	35.960
70709	Cert	UG	NW	SE	14	10N	61E	MD	39.690
70709	Cert	UG	SE	SE	14	10N	61E	MD	27.750
70709	Cert	UG	SW	SE	14	10N	61E	MD	34.020
70709	Cert	UG	NE	SW	14	10N	61E	MD	6.990
70709	Cert	UG	SE	SW	14	10N	61E	MD	3.410
70847	PER	UG	NE	NW	31	10N	61E	MD	40.000
70847	PER	UG	SE	NW	31	10N	61E	MD	40.000
70847	PER	UG	NW	NW	31	10N	61E	MD	34.730
70847	PER	UG	SW	NW	31	10N	61E	MD	34.810
73218	PER	UG	NW	SW	28	12N	62E	MD	0.010
73218	PER	UG	SW	SW	28	12N	62E	MD	5.230
73218	PER	UG	NE	SE	29	12N	62E	MD	0.010
73218	PER	UG	SE	SE	29	12N	62E	MD	1.770
75490	PER	UG	NE	SW	19	10N	61E	MD	36.660
75490	PER	UG	NW	SW	19	10N	61E	MD	20.940
75490	PER	UG	SE	SW	19	10N	61E	MD	37.210
75490	PER	UG	SW	SW	19	10N	61E	MD	31.510
75775	PER	UG	NE	NE	31	13N	61E	MD	Por. 85.43
75775	PER	UG	NW	NE	31	13N	61E	MD	Por. 85.43
75775	PER	UG	NW	NW	31	13N	61E	MD	Por. 85.43
75775	PER	UG	NE	NW	31	13N	61E	MD	Por. 85.43
75775	PER	UG	SW	SE	30	13N	61E	MD	Por. 85.43
75775	PER	UG	SE	SE	30	13N	61E	MD	Por. 85.43
76630	PER	UG	NW	NE	2	12N	61E	MD	Por. 37.0
76630	PER	UG	NE	NE	2	12N	61E	MD	Por. 37.0
76630	PER	UG	SE	NE	2	12N	61E	MD	Por. 37.0
77014	PER	UG	NE	SE	19	12N	62E	MD	8.530
77014	PER	UG	SE	SE	19	12N	62E	MD	16.470
77094	PER	UG	NW	SW	9	12N	62E	MD	3.250
77094	PER	UG	NE	SW	9	12N	62E	MD	3.250
77094	PER	UG	SE	SW	9	12N	62E	MD	35.000
77094	PER	UG	SW	SW	9	12N	62E	MD	35.000
77094	PER	UG	NW	NE	16	12N	62E	MD	26.500
77094	PER	UG	SW	NW	16	12N	62E	MD	38.500
77094	PER	UG	NE	NW	16	12N	62E	MD	39.250
77094	PER	UG	NW	NW	16	12N	62E	MD	36.500
77094	PER	UG	SE	NW	16	12N	62E	MD	40.000
77094	PER	UG	SW	NE	16	12N	62E	MD	38.500
77094	PER	UG	NW	SE	16	12N	62E	MD	26.500

White River Valley: Place of Use of Permitted and Certificated Groundwater Rights [Un-sorted]

App	Status	Source	Place of Use					Meridian	Acres
			QQ	Q	Sec	TwN	Rng		
77094	PER	UG	NE	SW	16	12N	62E	MD	38.500
77396	PER	UG	SE	SE	33	13N	62E	MD	40.000
77396	PER	UG	NE	SE	33	13N	62E	MD	40.000
77396	PER	UG	SE	NE	33	13N	62E	MD	40.000
77397	PER	UG	SE	SE	4	12N	62E	MD	40.000
77397	PER	UG	SE	SE	9	12N	62E	MD	40.000
77397	PER	UG	NE	SE	9	12N	62E	MD	40.000
77397	PER	UG	SE	NE	9	12N	62E	MD	40.000
77397	PER	UG	NE	NE	9	12N	62E	MD	40.000
77397	PER	UG	NE	NE	16	12N	62E	MD	40.000
77468	PER	UG	NE	SW	28	12N	62E	MD	8.870
77468	PER	UG	NW	SW	28	12N	62E	MD	1.130
78884	PER	UG	SW	NW	32	12N	62E	MD	20.000
79494	PER	UG	NE	SW	18	12N	62E	MD	3.590
79494	PER	UG	NW	SE	18	12N	62E	MD	16.690
79494	PER	UG	SE	SW	18	12N	62E	MD	0.310
79494	PER	UG	SW	SE	18	12N	62E	MD	37.210
79494	PER	UG	NW	NW	19	12N	62E	MD	0.950
79494	PER	UG	NE	NW	19	12N	62E	MD	17.190
79494	PER	UG	NW	NE	19	12N	62E	MD	38.220
79494	PER	UG	SW	NW	19	12N	62E	MD	0.050
79494	PER	UG	SE	NW	19	12N	62E	MD	0.070
79494	PER	UG	SW	NE	19	12N	62E	MD	14.210
79494	PER	UG	NW	SE	19	12N	62E	MD	0.010
81589	PER	UG	NE	SW	33	12N	62E	MD	2.500
81589	PER	UG	SE	SW	33	12N	62E	MD	2.500
81590	PER	UG	NW	SW	33	12N	62E	MD	5.000
81602	PER	UG	SE	NE	32	12N	62E	MD	1.640
81602	PER	UG	NE	SE	32	12N	62E	MD	0.360
81602	PER	UG	SW	NW	33	12N	62E	MD	6.470
81602	PER	UG	NW	SW	33	12N	62E	MD	1.370
81603	PER	UG	SE	NE	32	12N	62E	MD	22.970
81603	PER	UG	NE	SE	32	12N	62E	MD	10.850
82482	PER	UG	NW	SW	16	12N	62E	MD	24.000
82483	PER	UG	NW	SW	16	12N	62E	MD	24.000
83038	PER	UG	NW	SW	30	12N	62E	MD	39.500
83917	PER	UG	SW	NW	28	12N	62E	MD	1.830
83917	PER	UG	SE	NW	28	12N	62E	MD	8.450
83917	PER	UG	NW	SW	28	12N	62E	MD	14.120
83917	PER	UG	NE	SW	28	12N	62E	MD	5.650
83917	PER	UG	SW	SW	28	12N	62E	MD	0.940
83917	PER	UG	SE	SW	28	12N	62E	MD	7.960
83917	PER	UG	SW	NE	29	12N	62E	MD	0.800
83917	PER	UG	SE	NE	29	12N	62E	MD	0.710
83917	PER	UG	NW	SE	29	12N	62E	MD	24.040

White River Valley: Place of Use of Permitted and Certificated Groundwater Rights [Un-sorted]

App	Status	Source	Place of Use					Meridian	Acres
			QQ	Q	Sec	TwN	Rng		
83917	PER	UG	NE	SE	29	12N	62E	MD	15.370
83917	PER	UG	SW	SE	29	12N	62E	MD	15.720
83917	PER	UG	SE	SE	29	12N	62E	MD	13.890
84274	PER	UG	NW	SW	32	12N	62E	MD	36.140
84915	PER	UG	SE	SE	20	12N	62E	MD	1.270
84915	PER	UG	SW	SE	20	12N	62E	MD	3.980
84915	PER	UG	SE	SW	20	12N	62E	MD	3.630
84915	PER	UG	SW	SW	20	12N	62E	MD	2.350
84915	PER	UG	NE	NE	29	12N	62E	MD	10.740
84915	PER	UG	NW	NE	29	12N	62E	MD	32.630
84915	PER	UG	NE	NW	29	12N	62E	MD	33.730
84915	PER	UG	NW	NW	29	12N	62E	MD	13.520
84915	PER	UG	SW	NE	29	12N	62E	MD	13.480
84915	PER	UG	SE	NW	29	12N	62E	MD	40.000
84915	PER	UG	SW	NW	29	12N	62E	MD	37.270
84915	PER	UG	NW	SE	29	12N	62E	MD	13.820
84915	PER	UG	NE	SW	29	12N	62E	MD	39.160
84915	PER	UG	NW	SW	29	12N	62E	MD	4.380
84915	PER	UG	NE	NE	30	12N	62E	MD	1.900
84915	PER	UG	SE	NE	30	12N	62E	MD	34.690
85093	PER	UG	NE	SE	21	12N	62E	MD	4.530

Appendix 5-17

**White River Valley: Place of Use of Permitted and
Certified Groundwater Rights (Sorted)**

White River Valley: Place of Use of Permitted and Certificated Groundwater Rights [Sorted]

App	Status	Source	Place of Use					Meridian	Acres
			QQ	Q	Sec	TwN	Rng		
68233	PER	UG	SE	NE	23	05N	60E	MD	40.000
68233	PER	UG	NE	SE	23	05N	60E	MD	40.000
68233	PER	UG	SW	NW	24	05N	60E	MD	40.000
68233	PER	UG	NW	SW	24	05N	60E	MD	40.000
68234	PER	UG	NW	NE	25	05N	60E	MD	40.000
68234	PER	UG	SW	NE	25	05N	60E	MD	40.000
68234	PER	UG	NE	NW	25	05N	60E	MD	40.000
68234	PER	UG	SE	NW	25	05N	60E	MD	40.000
68235	PER	UG	NE	SE	36	05N	60E	MD	40.000
68235	PER	UG	SE	SE	36	05N	60E	MD	40.000
22383	Cert	UG	SE	NE	1	12N	60E	MD	7.438
22383	Cert	UG	NE	SE	1	12N	60E	MD	4.049
22383	Cert	UG	NW	SE	1	12N	60E	MD	18.925
22383	Cert	UG	SE	SW	1	12N	60E	MD	30.246
22383	Cert	UG	SW	SW	1	12N	60E	MD	3.884
23577	Cert	UG	SW	NW	5	13N	60E	MD	15.950
23577	Cert	UG	NE	SW	5	13N	60E	MD	4.463
23577	Cert	UG	NW	SW	5	13N	60E	MD	12.148
23577	Cert	UG	SE	SW	5	13N	60E	MD	11.652
23577	Cert	UG	NE	NE	6	13N	60E	MD	2.727
23577	Cert	UG	SE	NE	6	13N	60E	MD	8.181
23577	Cert	UG	NE	NW	8	13N	60E	MD	25.618
66315	PER	UG	SE	NE	21	13N	60E	MD	40.000
66315	PER	UG	SW	NE	21	13N	60E	MD	40.000
66315	PER	UG	SE	NW	21	13N	60E	MD	40.000
66315	PER	UG	NE	SE	21	13N	60E	MD	40.000
66315	PER	UG	NW	SE	21	13N	60E	MD	40.000
66315	PER	UG	NE	SW	21	13N	60E	MD	40.000
66315	PER	UG	NW	SW	21	13N	60E	MD	40.000
66314	PER	UG	SE	SE	22	13N	60E	MD	40.000
66314	PER	UG	SW	SE	22	13N	60E	MD	40.000
66314	PER	UG	NE	SW	22	13N	60E	MD	40.000
66315	PER	UG	NW	SW	22	13N	60E	MD	40.000
66314	PER	UG	SE	SW	22	13N	60E	MD	40.000
19981	Cert	UG	NW	SW	25	13N	60E	MD	0.041
19981	Cert	UG	SE	SW	25	13N	60E	MD	3.430
19981	Cert	UG	SW	SW	25	13N	60E	MD	32.403
19981	Cert	UG	SE	NW	26	13N	60E	MD	1.115
19981	Cert	UG	NE	SE	26	13N	60E	MD	16.941
19981	Cert	UG	NW	SE	26	13N	60E	MD	38.221
19981	Cert	UG	SE	SE	26	13N	60E	MD	32.302
19981	Cert	UG	SW	SE	26	13N	60E	MD	28.510
19981	Cert	UG	NE	SW	26	13N	60E	MD	14.156
19981	Cert	UG	NW	SW	26	13N	60E	MD	2.892
19981	Cert	UG	SE	SW	26	13N	60E	MD	14.049

White River Valley: Place of Use of Permitted and Certificated Groundwater Rights [Sorted]

App	Status	Source	Place of Use					Meridian	Acres
			QQ	Q	Sec	TwN	Rng		
66314	PER	UG	NE	NE	27	13N	60E	MD	40.000
66314	PER	UG	NW	NE	27	13N	60E	MD	40.000
66314	PER	UG	SE	NE	27	13N	60E	MD	40.000
66314	PER	UG	SW	NE	27	13N	60E	MD	40.000
19981	Cert	UG	NE	NW	35	13N	60E	MD	8.099
19981	Cert	UG	NE	NW	36	13N	60E	MD	6.033
68236	PER	UG	SE	NW	6	04N	61E	MD	40.000
68236	PER	UG	NW	SE	6	04N	61E	MD	40.000
68236	PER	UG	NE	SW	6	04N	61E	MD	40.000
68237	PER	UG	NE	NE	7	04N	61E	MD	40.000
68237	PER	UG	SE	NE	7	04N	61E	MD	40.000
68237	PER	UG	SW	NW	8	04N	61E	MD	40.000
68238	PER	UG	NW	NE	27	04N	61E	MD	Por. 74.30
68238	PER	UG	SE	NE	27	04N	61E	MD	Por. 74.30
68238	PER	UG	SW	NE	27	04N	61E	MD	Por. 74.30
68235	PER	UG	NW	SW	31	05N	61E	MD	40.000
68235	PER	UG	SW	SW	31	05N	61E	MD	40.000
23590	Cert	UG	NW	NW	6	06N	61E	MD	18.000
20797	Cert	UG	SW	NW	6	06N	61E	MD	30.000
23590	Cert	UG	SW	NW	6	06N	61E	MD	30.000
20797	Cert	UG	NW	SW	6	06N	61E	MD	30.000
23590	Cert	UG	NW	SW	6	06N	61E	MD	30.000
20797	Cert	UG	SW	SW	6	06N	61E	MD	30.000
23590	Cert	UG	SW	SW	6	06N	61E	MD	30.000
70709	Cert	UG	SE	NE	14	10N	61E	MD	4.470
70709	Cert	UG	SW	NE	14	10N	61E	MD	7.710
70709	Cert	UG	NE	SE	14	10N	61E	MD	35.960
70709	Cert	UG	NW	SE	14	10N	61E	MD	39.690
70709	Cert	UG	SE	SE	14	10N	61E	MD	27.750
70709	Cert	UG	SW	SE	14	10N	61E	MD	34.020
70709	Cert	UG	NE	SW	14	10N	61E	MD	6.990
70709	Cert	UG	SE	SW	14	10N	61E	MD	3.410
22076	Cert	UG	NE	NW	19	10N	61E	MD	36.857
22076	Cert	UG	NW	NW	19	10N	61E	MD	30.081
22076	Cert	UG	SE	NW	19	10N	61E	MD	37.188
22076	Cert	UG	SW	NW	19	10N	61E	MD	31.982
55232	Cert	UG	NE	SW	19	10N	61E	MD	36.660
75490	PER	UG	NE	SW	19	10N	61E	MD	36.660
55232	Cert	UG	NW	SW	19	10N	61E	MD	20.940
75490	PER	UG	NW	SW	19	10N	61E	MD	20.940
55232	Cert	UG	SE	SW	19	10N	61E	MD	37.210
75490	PER	UG	SE	SW	19	10N	61E	MD	37.210
55232	Cert	UG	SW	SW	19	10N	61E	MD	31.510
75490	PER	UG	SW	SW	19	10N	61E	MD	31.510

White River Valley: Place of Use of Permitted and Certificated Groundwater Rights [Sorted]

App	Status	Source	Place of Use					Meridian	Acres
			QQ	Q	Sec	TwN	Rng		
55233	Cert	UG	NE	NW	30	10N	61E	MD	37.090
55233	Cert	UG	NW	NW	30	10N	61E	MD	31.800
55233	Cert	UG	SE	NW	30	10N	61E	MD	36.530
55233	Cert	UG	SW	NW	30	10N	61E	MD	32.110
55231	Cert	UG	NE	SW	30	10N	61E	MD	36.560
55231	Cert	UG	NW	SW	30	10N	61E	MD	29.580
55231	Cert	UG	SE	SW	30	10N	61E	MD	35.770
55231	Cert	UG	SW	SW	30	10N	61E	MD	31.830
32372	PER	UG	NE	NW	31	10N	61E	MD	34.730
70847	PER	UG	NE	NW	31	10N	61E	MD	40.000
32372	PER	UG	NW	NW	31	10N	61E	MD	40.000
70847	PER	UG	NW	NW	31	10N	61E	MD	34.730
32372	PER	UG	SE	NW	31	10N	61E	MD	34.810
70847	PER	UG	SE	NW	31	10N	61E	MD	40.000
32372	PER	UG	SW	NW	31	10N	61E	MD	40.000
70847	PER	UG	SW	NW	31	10N	61E	MD	34.810
32373	PER	UG	NE	SW	31	10N	61E	MD	40.000
32373	PER	UG	NW	SW	31	10N	61E	MD	40.000
32373	PER	UG	SE	SW	31	10N	61E	MD	40.000
32373	PER	UG	SW	SW	31	10N	61E	MD	40.000
23578	Cert	UG	SE	SE	1	12N	61E	MD	13.502
76630	PER	UG	NE	NE	2	12N	61E	MD	Por. 37.0
76630	PER	UG	NW	NE	2	12N	61E	MD	Por. 37.0
76630	PER	UG	SE	NE	2	12N	61E	MD	Por. 37.0
26439	Cert	UG	SE	NE	11	12N	61E	MD	3.000
26439	Cert	UG	SW	NE	11	12N	61E	MD	15.000
26439	Cert	UG	NE	SE	11	12N	61E	MD	25.000
26439	Cert	UG	NW	SE	11	12N	61E	MD	19.000
23578	Cert	UG	NE	NE	12	12N	61E	MD	22.411
23578	Cert	UG	SE	NE	12	12N	61E	MD	20.320
33797	Cert	UG	SW	NE	12	12N	61E	MD	29.670
33797	Cert	UG	SW	NE	12	12N	61E	MD	0.350
23578	Cert	UG	NE	SE	12	12N	61E	MD	30.107
29857	Cert	UG	NW	SE	12	12N	61E	MD	2.600
33991	Cert	UG	NW	SE	12	12N	61E	MD	18.643
28792	Cert	UG	SW	SE	12	12N	61E	MD	5.000
29857	Cert	UG	NE	SW	12	12N	61E	MD	5.000
26439	Cert	UG	NW	SW	12	12N	61E	MD	8.000
48876	Cert	UG	NE	NE	13	12N	61E	MD	1.010
49052	Cert	UG	NW	NE	13	12N	61E	MD	4.610
43752	Cert	UG	SE	NE	13	12N	61E	MD	4.740
48876	Cert	UG	SE	NE	13	12N	61E	MD	17.910
63891	Cert	UG	NE	SE	13	12N	61E	MD	21.520
63891	Cert	UG	SE	SE	13	12N	61E	MD	37.320

White River Valley: Place of Use of Permitted and Certificated Groundwater Rights [Sorted]

App	Status	Source	Place of Use					Meridian	Acres
			QQ	Q	Sec	TwN	Rng		
63891	Cert	UG	NE	NE	24	12N	61E	MD	19.150
28793	Cert	UG	SE	NE	24	12N	61E	MD	5.000
75775	PER	UG	SE	SE	30	13N	61E	MD	Por. 85.43
75775	PER	UG	SW	SE	30	13N	61E	MD	Por. 85.43
75775	PER	UG	NE	NE	31	13N	61E	MD	Por. 85.43
75775	PER	UG	NW	NE	31	13N	61E	MD	Por. 85.43
75775	PER	UG	NE	NW	31	13N	61E	MD	Por. 85.43
75775	PER	UG	NW	NW	31	13N	61E	MD	Por. 85.43
55257	Cert	UG	NW	NE	5	10N	62E	MD	39.050
55257	Cert	UG	NE	NW	5	10N	62E	MD	14.370
23677	Cert	UG	NW	NE	4	11N	62E	MD	1.175
14381	Cert	UG	NE	NW	4	11N	62E	MD	0.120
23677	Cert	UG	NE	NW	4	11N	62E	MD	19.357
14381	Cert	UG	NW	NW	4	11N	62E	MD	23.570
23677	Cert	UG	NW	NW	4	11N	62E	MD	33.167
23677	Cert	UG	SW	NW	4	11N	62E	MD	0.588
14381	Cert	UG	NE	NE	5	11N	62E	MD	38.150
23677	Cert	UG	NE	NE	5	11N	62E	MD	35.444
23677	Cert	UG	NW	NE	5	11N	62E	MD	1.910
14381	Cert	UG	SE	NE	5	11N	62E	MD	8.590
23677	Cert	UG	SE	NE	5	11N	62E	MD	8.962
23431	Cert	UG	NE	NE	6	11N	62E	MD	1.000
63853	Cert	UG	NE	NW	6	11N	62E	MD	38.930
63853	Cert	UG	NW	NW	6	11N	62E	MD	16.020
63853	Cert	UG	SE	NW	6	11N	62E	MD	39.760
63853	Cert	UG	NE	SW	6	11N	62E	MD	40.640
63853	Cert	UG	NW	SW	6	11N	62E	MD	26.890
63853	Cert	UG	SE	SW	6	11N	62E	MD	32.050
55257	Cert	UG	SE	SW	32	11N	62E	MD	37.510
55257	Cert	UG	SW	SW	32	11N	62E	MD	40.070
23591	Cert	UG	SW	NE	33	11N	62E	MD	8.660
23591	Cert	UG	NE	NW	33	11N	62E	MD	3.010
23591	Cert	UG	SE	NW	33	11N	62E	MD	25.570
23591	Cert	UG	NW	SE	33	11N	62E	MD	16.020
23591	Cert	UG	SW	SE	33	11N	62E	MD	11.460
23591	Cert	UG	NE	SW	33	11N	62E	MD	28.100
12109	Cert	UG	SE	SE	3	12N	62E	MD	8.470
77397	PER	UG	SE	SE	4	12N	62E	MD	40.000
40605	Cert	UG	NW	SE	7	12N	62E	MD	11.077
30101	Cert	UG	SW	SE	7	12N	62E	MD	38.532
30101	Cert	UG	NE	SW	7	12N	62E	MD	39.450
30101	Cert	UG	NW	SW	7	12N	62E	MD	34.170
30101	Cert	UG	SE	SW	7	12N	62E	MD	39.927
30101	Cert	UG	SW	SW	7	12N	62E	MD	35.921

White River Valley: Place of Use of Permitted and Certificated Groundwater Rights [Sorted]

App	Status	Source	Place of Use					Meridian	Acres
			QQ	Q	Sec	TwN	Rng		
40201	Cert	UG	NE	NE	8	12N	62E	MD	26.500
40203	Cert	UG	NE	NE	8	12N	62E	MD	26.500
40201	Cert	UG	SE	NE	8	12N	62E	MD	38.500
40203	Cert	UG	SE	NE	8	12N	62E	MD	38.500
40201	Cert	UG	NE	SE	8	12N	62E	MD	26.500
40203	Cert	UG	NE	SE	8	12N	62E	MD	26.500
77397	PER	UG	NE	NE	9	12N	62E	MD	40.000
77397	PER	UG	SE	NE	9	12N	62E	MD	40.000
40201	Cert	UG	NE	NW	9	12N	62E	MD	26.500
40203	Cert	UG	NE	NW	9	12N	62E	MD	26.500
40201	Cert	UG	NW	NW	9	12N	62E	MD	38.500
40203	Cert	UG	NW	NW	9	12N	62E	MD	38.500
40201	Cert	UG	SE	NW	9	12N	62E	MD	38.500
40203	Cert	UG	SE	NW	9	12N	62E	MD	38.500
40201	Cert	UG	SW	NW	9	12N	62E	MD	40.000
40203	Cert	UG	SW	NW	9	12N	62E	MD	40.000
77397	PER	UG	NE	SE	9	12N	62E	MD	40.000
77397	PER	UG	SE	SE	9	12N	62E	MD	40.000
30059	Cert	UG	NE	SW	9	12N	62E	MD	3.250
30061	Cert	UG	NE	SW	9	12N	62E	MD	3.250
40201	Cert	UG	NE	SW	9	12N	62E	MD	26.500
40202	Cert	UG	NE	SW	9	12N	62E	MD	3.250
40203	Cert	UG	NE	SW	9	12N	62E	MD	26.500
77094	PER	UG	NE	SW	9	12N	62E	MD	3.250
30059	Cert	UG	NW	SW	9	12N	62E	MD	3.250
30061	Cert	UG	NW	SW	9	12N	62E	MD	3.250
40201	Cert	UG	NW	SW	9	12N	62E	MD	38.500
40202	Cert	UG	NW	SW	9	12N	62E	MD	3.250
40203	Cert	UG	NW	SW	9	12N	62E	MD	38.500
77094	PER	UG	NW	SW	9	12N	62E	MD	3.250
30059	Cert	UG	SE	SW	9	12N	62E	MD	35.000
30061	Cert	UG	SE	SW	9	12N	62E	MD	35.000
40202	Cert	UG	SE	SW	9	12N	62E	MD	35.000
77094	PER	UG	SE	SW	9	12N	62E	MD	35.000
30059	Cert	UG	SW	SW	9	12N	62E	MD	35.000
30061	Cert	UG	SW	SW	9	12N	62E	MD	35.000
40201	Cert	UG	SW	SW	9	12N	62E	MD	2.500
40202	Cert	UG	SW	SW	9	12N	62E	MD	35.000
40203	Cert	UG	SW	SW	9	12N	62E	MD	2.500
77094	PER	UG	SW	SW	9	12N	62E	MD	35.000
77397	PER	UG	NE	NE	16	12N	62E	MD	40.000
30059	Cert	UG	NW	NE	16	12N	62E	MD	26.500
30061	Cert	UG	NW	NE	16	12N	62E	MD	26.500
40202	Cert	UG	NW	NE	16	12N	62E	MD	26.500

White River Valley: Place of Use of Permitted and Certificated Groundwater Rights [Sorted]

App	Status	Source	Place of Use					Meridian	Acres
			QQ	Q	Sec	Twn	Rng		
77094	PER	UG	NW	NE	16	12N	62E	MD	26.500
30059	Cert	UG	SW	NE	16	12N	62E	MD	38.500
30061	Cert	UG	SW	NE	16	12N	62E	MD	38.500
40202	Cert	UG	SW	NE	16	12N	62E	MD	38.500
77094	PER	UG	SW	NE	16	12N	62E	MD	38.500
30059	Cert	UG	NE	NW	16	12N	62E	MD	39.250
30061	Cert	UG	NE	NW	16	12N	62E	MD	39.250
40202	Cert	UG	NE	NW	16	12N	62E	MD	39.250
77094	PER	UG	NE	NW	16	12N	62E	MD	39.250
30059	Cert	UG	NW	NW	16	12N	62E	MD	36.500
30061	Cert	UG	NW	NW	16	12N	62E	MD	36.500
40202	Cert	UG	NW	NW	16	12N	62E	MD	36.500
77094	PER	UG	NW	NW	16	12N	62E	MD	36.500
30059	Cert	UG	SE	NW	16	12N	62E	MD	40.000
30061	Cert	UG	SE	NW	16	12N	62E	MD	40.000
40202	Cert	UG	SE	NW	16	12N	62E	MD	40.000
77094	PER	UG	SE	NW	16	12N	62E	MD	40.000
30059	Cert	UG	SW	NW	16	12N	62E	MD	38.500
30061	Cert	UG	SW	NW	16	12N	62E	MD	38.500
40202	Cert	UG	SW	NW	16	12N	62E	MD	38.500
77094	PER	UG	SW	NW	16	12N	62E	MD	38.500
30059	Cert	UG	NW	SE	16	12N	62E	MD	26.500
30061	Cert	UG	NW	SE	16	12N	62E	MD	26.500
40202	Cert	UG	NW	SE	16	12N	62E	MD	26.500
77094	PER	UG	NW	SE	16	12N	62E	MD	26.500
30059	Cert	UG	NE	SW	16	12N	62E	MD	38.500
30061	Cert	UG	NE	SW	16	12N	62E	MD	38.500
40202	Cert	UG	NE	SW	16	12N	62E	MD	38.500
77094	PER	UG	NE	SW	16	12N	62E	MD	38.500
82482	PER	UG	NW	SW	16	12N	62E	MD	24.000
82483	PER	UG	NW	SW	16	12N	62E	MD	24.000
22301	Cert	UG	NE	NE	17	12N	62E	MD	31.900
22301	Cert	UG	NW	NE	17	12N	62E	MD	1.500
22301	Cert	UG	SE	NE	17	12N	62E	MD	39.600
22301	Cert	UG	SW	NE	17	12N	62E	MD	3.000
22301	Cert	UG	NE	SE	17	12N	62E	MD	38.500
22301	Cert	UG	SE	SE	17	12N	62E	MD	39.400
70707	PER	UG	SW	SE	17	12N	62E	MD	3.870
55016	Cert	UG	NE	SW	17	12N	62E	MD	6.060
55016	Cert	UG	NW	SW	17	12N	62E	MD	20.000
70707	PER	UG	SE	SW	17	12N	62E	MD	19.320
70707	PER	UG	SW	SW	17	12N	62E	MD	34.350
30101	Cert	UG	NW	NE	18	12N	62E	MD	31.989
40605	Cert	UG	NE	NW	18	12N	62E	MD	8.551

White River Valley: Place of Use of Permitted and Certificated Groundwater Rights [Sorted]

App	Status	Source	Place of Use					Meridian	Acres
			QQ	Q	Sec	TwN	Rng		
55016	Cert	UG	NE	SE	18	12N	62E	MD	20.000
55016	Cert	UG	NW	SE	18	12N	62E	MD	1.060
79494	PER	UG	NW	SE	18	12N	62E	MD	16.690
25222	Cert	UG	SE	SE	18	12N	62E	MD	17.354
31096	Cert	UG	SE	SE	18	12N	62E	MD	17.600
70707	PER	UG	SE	SE	18	12N	62E	MD	1.710
79494	PER	UG	SW	SE	18	12N	62E	MD	37.210
63891	Cert	UG	NE	SW	18	12N	62E	MD	22.400
79494	PER	UG	NE	SW	18	12N	62E	MD	3.590
63891	Cert	UG	NW	SW	18	12N	62E	MD	40.970
63891	Cert	UG	SE	SW	18	12N	62E	MD	39.440
79494	PER	UG	SE	SW	18	12N	62E	MD	0.310
63891	Cert	UG	SW	SW	18	12N	62E	MD	40.410
25222	Cert	UG	NE	NE	19	12N	62E	MD	19.834
31096	Cert	UG	NE	NE	19	12N	62E	MD	18.600
70707	PER	UG	NE	NE	19	12N	62E	MD	1.770
79494	PER	UG	NW	NE	19	12N	62E	MD	38.220
25222	Cert	UG	SE	NE	19	12N	62E	MD	9.046
31096	Cert	UG	SE	NE	19	12N	62E	MD	3.800
47731	Cert	UG	SE	NE	19	12N	62E	MD	12.550
70707	PER	UG	SE	NE	19	12N	62E	MD	0.390
53790	Cert	UG	SW	NE	19	12N	62E	MD	23.580
79494	PER	UG	SW	NE	19	12N	62E	MD	14.210
63891	Cert	UG	NE	NW	19	12N	62E	MD	21.900
79494	PER	UG	NE	NW	19	12N	62E	MD	17.190
28793	Cert	UG	NW	NW	19	12N	62E	MD	10.000
63891	Cert	UG	NW	NW	19	12N	62E	MD	37.170
79494	PER	UG	NW	NW	19	12N	62E	MD	0.950
28793	Cert	UG	SE	NW	19	12N	62E	MD	40.000
79494	PER	UG	SE	NW	19	12N	62E	MD	0.070
28793	Cert	UG	SW	NW	19	12N	62E	MD	40.000
79494	PER	UG	SW	NW	19	12N	62E	MD	0.050
25222	Cert	UG	NE	SE	19	12N	62E	MD	16.907
47731	Cert	UG	NE	SE	19	12N	62E	MD	9.640
77014	PER	UG	NE	SE	19	12N	62E	MD	8.530
53790	Cert	UG	NW	SE	19	12N	62E	MD	38.990
79494	PER	UG	NW	SE	19	12N	62E	MD	0.010
25222	Cert	UG	SE	SE	19	12N	62E	MD	6.859
77014	PER	UG	SE	SE	19	12N	62E	MD	16.470
53790	Cert	UG	SW	SE	19	12N	62E	MD	26.110
53790	Cert	UG	NE	SW	19	12N	62E	MD	39.410
28793	Cert	UG	NW	SW	19	12N	62E	MD	Por. 43.00
53790	Cert	UG	NW	SW	19	12N	62E	MD	16.880
53790	Cert	UG	SE	SW	19	12N	62E	MD	39.120

White River Valley: Place of Use of Permitted and Certificated Groundwater Rights [Sorted]

App	Status	Source	Place of Use					Meridian	Acres
			QQ	Q	Sec	Twn	Rng		
28793	Cert	UG	SW	SW	19	12N	62E	MD	Por. 43.00
70707	PER	UG	NW	NE	20	12N	62E	MD	12.460
13897	Cert	UG	SW	NE	20	12N	62E	MD	2.560
70707	PER	UG	SW	NE	20	12N	62E	MD	26.540
70707	PER	UG	NE	NW	20	12N	62E	MD	40.030
70707	PER	UG	NW	NW	20	12N	62E	MD	39.940
13897	Cert	UG	SE	NW	20	12N	62E	MD	4.300
70707	PER	UG	SE	NW	20	12N	62E	MD	32.520
12109	Cert	UG	SW	NW	20	12N	62E	MD	2.070
70707	PER	UG	SW	NW	20	12N	62E	MD	21.150
21465	Cert	UG	NE	SE	20	12N	62E	MD	13.264
13897	Cert	UG	NW	SE	20	12N	62E	MD	30.550
21465	Cert	UG	NW	SE	20	12N	62E	MD	5.207
70707	PER	UG	NW	SE	20	12N	62E	MD	4.900
21465	Cert	UG	SE	SE	20	12N	62E	MD	31.044
23851	Cert	UG	SE	SE	20	12N	62E	MD	2.650
57058	PER	UG	SE	SE	20	12N	62E	MD	1.270
57059	PER	UG	SE	SE	20	12N	62E	MD	1.270
57060	PER	UG	SE	SE	20	12N	62E	MD	1.270
84915	PER	UG	SE	SE	20	12N	62E	MD	1.270
13897	Cert	UG	SW	SE	20	12N	62E	MD	30.040
21465	Cert	UG	SW	SE	20	12N	62E	MD	3.708
57058	PER	UG	SW	SE	20	12N	62E	MD	3.980
57059	PER	UG	SW	SE	20	12N	62E	MD	3.980
57060	PER	UG	SW	SE	20	12N	62E	MD	3.980
70707	PER	UG	SW	SE	20	12N	62E	MD	0.180
84915	PER	UG	SW	SE	20	12N	62E	MD	3.980
13897	Cert	UG	NE	SW	20	12N	62E	MD	21.310
70707	PER	UG	NE	SW	20	12N	62E	MD	10.580
12109	Cert	UG	NW	SW	20	12N	62E	MD	31.790
13897	Cert	UG	SE	SW	20	12N	62E	MD	11.600
57058	PER	UG	SE	SW	20	12N	62E	MD	3.630
57059	PER	UG	SE	SW	20	12N	62E	MD	3.630
57060	PER	UG	SE	SW	20	12N	62E	MD	3.630
70707	PER	UG	SE	SW	20	12N	62E	MD	20.960
84915	PER	UG	SE	SW	20	12N	62E	MD	3.630
12109	Cert	UG	SW	SW	20	12N	62E	MD	33.900
57058	PER	UG	SW	SW	20	12N	62E	MD	2.350
57059	PER	UG	SW	SW	20	12N	62E	MD	2.350
57060	PER	UG	SW	SW	20	12N	62E	MD	2.350
84915	PER	UG	SW	SW	20	12N	62E	MD	2.350
22357	Cert	UG	NE	NW	21	12N	62E	MD	32.720
22357	Cert	UG	NW	NW	21	12N	62E	MD	24.980
22357	Cert	UG	SE	NW	21	12N	62E	MD	34.840

White River Valley: Place of Use of Permitted and Certificated Groundwater Rights [Sorted]

App	Status	Source	Place of Use					Meridian	Acres
			QQ	Q	Sec	Twn	Rng		
22357	Cert	UG	SW	NW	21	12N	62E	MD	24.860
85093	PER	UG	NE	SE	21	12N	62E	MD	4.530
25664	Cert	UG	SE	SE	21	12N	62E	MD	40.000
22357	Cert	UG	NE	SW	21	12N	62E	MD	27.290
27465	Cert	UG	NE	SW	21	12N	62E	MD	6.500
21465	Cert	UG	NW	SW	21	12N	62E	MD	1.240
22357	Cert	UG	NW	SW	21	12N	62E	MD	19.010
27465	Cert	UG	NW	SW	21	12N	62E	MD	4.890
27465	Cert	UG	SE	SW	21	12N	62E	MD	21.070
59775	Cert	UG	SE	SW	21	12N	62E	MD	4.510
21465	Cert	UG	SW	SW	21	12N	62E	MD	17.190
27465	Cert	UG	SW	SW	21	12N	62E	MD	10.450
59775	Cert	UG	SW	SW	21	12N	62E	MD	0.660
25664	Cert	UG	SW	SW	22	12N	62E	MD	40.000
23744	Cert	UG	NE	NW	28	12N	62E	MD	0.280
27465	Cert	UG	NE	NW	28	12N	62E	MD	3.450
59775	Cert	UG	NE	NW	28	12N	62E	MD	12.080
21465	Cert	UG	NW	NW	28	12N	62E	MD	19.173
23744	Cert	UG	NW	NW	28	12N	62E	MD	28.700
27465	Cert	UG	NW	NW	28	12N	62E	MD	15.850
59775	Cert	UG	NW	NW	28	12N	62E	MD	0.250
23744	Cert	UG	SE	NW	28	12N	62E	MD	8.040
27465	Cert	UG	SE	NW	28	12N	62E	MD	1.100
83917	PER	UG	SE	NW	28	12N	62E	MD	8.450
23744	Cert	UG	SW	NW	28	12N	62E	MD	30.990
27465	Cert	UG	SW	NW	28	12N	62E	MD	14.130
83917	PER	UG	SW	NW	28	12N	62E	MD	1.830
31133	Cert	UG	NW	SE	28	12N	62E	MD	5.000
23744	Cert	UG	SW	SE	28	12N	62E	MD	9.230
23744	Cert	UG	NE	SW	28	12N	62E	MD	31.260
66603	Cert	UG	NE	SW	28	12N	62E	MD	7.040
77468	PER	UG	NE	SW	28	12N	62E	MD	8.870
83917	PER	UG	NE	SW	28	12N	62E	MD	5.650
23744	Cert	UG	NW	SW	28	12N	62E	MD	24.970
66603	Cert	UG	NW	SW	28	12N	62E	MD	19.310
73218	PER	UG	NW	SW	28	12N	62E	MD	0.010
77468	PER	UG	NW	SW	28	12N	62E	MD	1.130
83917	PER	UG	NW	SW	28	12N	62E	MD	14.120
23744	Cert	UG	SE	SW	28	12N	62E	MD	34.470
83917	PER	UG	SE	SW	28	12N	62E	MD	7.960
23744	Cert	UG	SW	SW	28	12N	62E	MD	36.760
73218	PER	UG	SW	SW	28	12N	62E	MD	5.230
83917	PER	UG	SW	SW	28	12N	62E	MD	0.940
21465	Cert	UG	NE	NE	29	12N	62E	MD	3.140

White River Valley: Place of Use of Permitted and Certificated Groundwater Rights [Sorted]

App	Status	Source	Place of Use					Meridian	Acres
			QQ	Q	Sec	TwN	Rng		
23744	Cert	UG	NE	NE	29	12N	62E	MD	0.660
23851	Cert	UG	NE	NE	29	12N	62E	MD	20.120
27465	Cert	UG	NE	NE	29	12N	62E	MD	0.750
57058	PER	UG	NE	NE	29	12N	62E	MD	10.740
57059	PER	UG	NE	NE	29	12N	62E	MD	10.740
57060	PER	UG	NE	NE	29	12N	62E	MD	10.740
84915	PER	UG	NE	NE	29	12N	62E	MD	10.740
57058	PER	UG	NW	NE	29	12N	62E	MD	32.630
57059	PER	UG	NW	NE	29	12N	62E	MD	32.630
57060	PER	UG	NW	NE	29	12N	62E	MD	32.630
84915	PER	UG	NW	NE	29	12N	62E	MD	32.630
21465	Cert	UG	SE	NE	29	12N	62E	MD	16.363
23744	Cert	UG	SE	NE	29	12N	62E	MD	3.950
23851	Cert	UG	SE	NE	29	12N	62E	MD	7.960
27465	Cert	UG	SE	NE	29	12N	62E	MD	1.840
83917	PER	UG	SE	NE	29	12N	62E	MD	0.710
21465	Cert	UG	SW	NE	29	12N	62E	MD	2.892
57058	PER	UG	SW	NE	29	12N	62E	MD	13.480
57059	PER	UG	SW	NE	29	12N	62E	MD	13.480
57060	PER	UG	SW	NE	29	12N	62E	MD	13.480
83917	PER	UG	SW	NE	29	12N	62E	MD	0.800
84915	PER	UG	SW	NE	29	12N	62E	MD	13.480
57058	PER	UG	NE	NW	29	12N	62E	MD	33.730
57059	PER	UG	NE	NW	29	12N	62E	MD	33.730
57060	PER	UG	NE	NW	29	12N	62E	MD	33.730
84915	PER	UG	NE	NW	29	12N	62E	MD	33.730
57058	PER	UG	NW	NW	29	12N	62E	MD	13.520
57059	PER	UG	NW	NW	29	12N	62E	MD	13.520
57060	PER	UG	NW	NW	29	12N	62E	MD	13.520
84915	PER	UG	NW	NW	29	12N	62E	MD	13.520
57058	PER	UG	SE	NW	29	12N	62E	MD	40.000
57059	PER	UG	SE	NW	29	12N	62E	MD	40.000
57060	PER	UG	SE	NW	29	12N	62E	MD	40.000
84915	PER	UG	SE	NW	29	12N	62E	MD	40.000
17928	Cert	UG	SW	NW	29	12N	62E	MD	1.882
57058	PER	UG	SW	NW	29	12N	62E	MD	37.270
57059	PER	UG	SW	NW	29	12N	62E	MD	37.270
57060	PER	UG	SW	NW	29	12N	62E	MD	37.270
84915	PER	UG	SW	NW	29	12N	62E	MD	37.270
23744	Cert	UG	NE	SE	29	12N	62E	MD	20.880
23851	Cert	UG	NE	SE	29	12N	62E	MD	15.370
66603	Cert	UG	NE	SE	29	12N	62E	MD	1.690
73218	PER	UG	NE	SE	29	12N	62E	MD	0.010
83917	PER	UG	NE	SE	29	12N	62E	MD	15.370

White River Valley: Place of Use of Permitted and Certificated Groundwater Rights [Sorted]

App	Status	Source	Place of Use					Meridian	Acres
			QQ	Q	Sec	TwN	Rng		
57058	PER	UG	NW	SE	29	12N	62E	MD	13.820
57059	PER	UG	NW	SE	29	12N	62E	MD	13.820
57060	PER	UG	NW	SE	29	12N	62E	MD	13.820
83917	PER	UG	NW	SE	29	12N	62E	MD	24.040
84915	PER	UG	NW	SE	29	12N	62E	MD	13.820
23744	Cert	UG	SE	SE	29	12N	62E	MD	20.800
23851	Cert	UG	SE	SE	29	12N	62E	MD	9.220
73218	PER	UG	SE	SE	29	12N	62E	MD	1.770
83917	PER	UG	SE	SE	29	12N	62E	MD	13.890
13478	Cert	UG	SW	SE	29	12N	62E	MD	14.481
17928	Cert	UG	SW	SE	29	12N	62E	MD	6.628
83917	PER	UG	SW	SE	29	12N	62E	MD	15.720
57058	PER	UG	NE	SW	29	12N	62E	MD	39.160
57059	PER	UG	NE	SW	29	12N	62E	MD	39.160
57060	PER	UG	NE	SW	29	12N	62E	MD	39.160
84915	PER	UG	NE	SW	29	12N	62E	MD	39.160
17928	Cert	UG	NW	SW	29	12N	62E	MD	34.100
57058	PER	UG	NW	SW	29	12N	62E	MD	4.380
57059	PER	UG	NW	SW	29	12N	62E	MD	4.380
57060	PER	UG	NW	SW	29	12N	62E	MD	4.380
84915	PER	UG	NW	SW	29	12N	62E	MD	4.380
13478	Cert	UG	SE	SW	29	12N	62E	MD	8.523
15367	Cert	UG	SE	SW	29	12N	62E	MD	6.777
17928	Cert	UG	SE	SW	29	12N	62E	MD	11.782
15367	Cert	UG	SW	SW	29	12N	62E	MD	38.738
39604	Cert	UG	NE	NE	30	12N	62E	MD	33.500
57058	PER	UG	NE	NE	30	12N	62E	MD	1.900
57059	PER	UG	NE	NE	30	12N	62E	MD	1.900
57060	PER	UG	NE	NE	30	12N	62E	MD	1.900
84915	PER	UG	NE	NE	30	12N	62E	MD	1.900
12883	Cert	UG	NW	NE	30	12N	62E	MD	20.630
27325	Cert	UG	NW	NE	30	12N	62E	MD	18.430
27697	Cert	UG	NW	NE	30	12N	62E	MD	40.000
57058	PER	UG	SE	NE	30	12N	62E	MD	34.690
57059	PER	UG	SE	NE	30	12N	62E	MD	34.690
57060	PER	UG	SE	NE	30	12N	62E	MD	34.690
84915	PER	UG	SE	NE	30	12N	62E	MD	34.690
12883	Cert	UG	SW	NE	30	12N	62E	MD	17.550
17928	Cert	UG	SW	NE	30	12N	62E	MD	10.719
27325	Cert	UG	SW	NE	30	12N	62E	MD	3.060
27697	Cert	UG	SW	NE	30	12N	62E	MD	30.000
27325	Cert	UG	NE	NW	30	12N	62E	MD	38.760
27697	Cert	UG	NE	NW	30	12N	62E	MD	40.000
12883	Cert	UG	NW	NW	30	12N	62E	MD	15.250

White River Valley: Place of Use of Permitted and Certificated Groundwater Rights [Sorted]

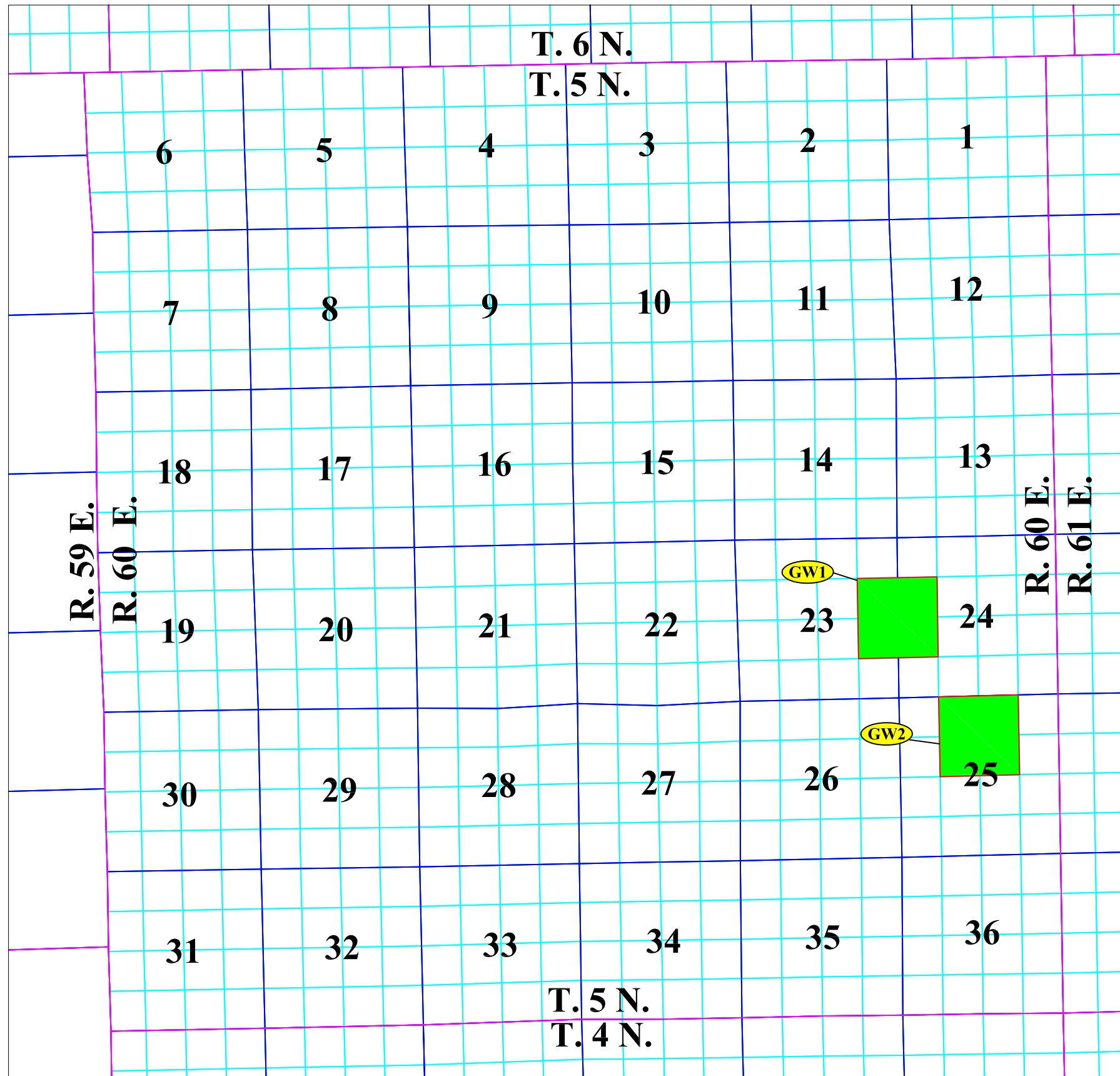
App	Status	Source	Place of Use					Meridian	Acres
			QQ	Q	Sec	Twn	Rng		
27325	Cert	UG	NW	NW	30	12N	62E	MD	16.400
27697	Cert	UG	NW	NW	30	12N	62E	MD	35.500
12883	Cert	UG	SE	NW	30	12N	62E	MD	36.390
27325	Cert	UG	SE	NW	30	12N	62E	MD	3.560
27697	Cert	UG	SE	NW	30	12N	62E	MD	37.200
27325	Cert	UG	SW	NW	30	12N	62E	MD	12.570
27697	Cert	UG	SW	NW	30	12N	62E	MD	21.100
17928	Cert	UG	NE	SE	30	12N	62E	MD	18.246
27325	Cert	UG	NE	SE	30	12N	62E	MD	16.360
27697	Cert	UG	NE	SE	30	12N	62E	MD	19.200
17928	Cert	UG	NW	SE	30	12N	62E	MD	26.428
15367	Cert	UG	SE	SE	30	12N	62E	MD	38.580
28857	Cert	UG	NE	SW	30	12N	62E	MD	40.000
28858	Cert	UG	NE	SW	30	12N	62E	MD	40.000
83038	PER	UG	NW	SW	30	12N	62E	MD	39.500
12883	Cert	UG	SW	SW	30	12N	62E	MD	11.600
12492	Cert	UG	NE	NE	31	12N	62E	MD	8.430
15367	Cert	UG	NE	NE	31	12N	62E	MD	7.711
17928	Cert	UG	NE	NE	31	12N	62E	MD	17.101
12492	Cert	UG	SE	NE	31	12N	62E	MD	34.940
10646	Cert	UG	SE	NW	31	12N	62E	MD	18.910
48922	Cert	UG	SE	NW	31	12N	62E	MD	18.147
12492	Cert	UG	NE	SE	31	12N	62E	MD	26.530
10618	Cert	UG	NW	SE	31	12N	62E	MD	19.350
17288	Cert	UG	NW	SE	31	12N	62E	MD	19.350
15367	Cert	UG	SE	SE	31	12N	62E	MD	11.546
23431	Cert	UG	SE	SE	31	12N	62E	MD	19.000
10618	Cert	UG	SW	SE	31	12N	62E	MD	40.000
17288	Cert	UG	SW	SE	31	12N	62E	MD	40.000
10646	Cert	UG	NE	SW	31	12N	62E	MD	19.900
48922	Cert	UG	NE	SW	31	12N	62E	MD	20.659
10646	Cert	UG	SE	SW	31	12N	62E	MD	18.860
48922	Cert	UG	SE	SW	31	12N	62E	MD	19.876
23433	Cert	UG	NE	NE	32	12N	62E	MD	3.680
23744	Cert	UG	NE	NE	32	12N	62E	MD	17.080
23851	Cert	UG	NE	NE	32	12N	62E	MD	17.680
13478	Cert	UG	NW	NE	32	12N	62E	MD	11.162
23433	Cert	UG	SE	NE	32	12N	62E	MD	11.530
81602	PER	UG	SE	NE	32	12N	62E	MD	1.640
81603	PER	UG	SE	NE	32	12N	62E	MD	22.970
23433	Cert	UG	SW	NE	32	12N	62E	MD	36.000
13478	Cert	UG	NE	NW	32	12N	62E	MD	17.934
15367	Cert	UG	NW	NW	32	12N	62E	MD	38.693
23431	Cert	UG	NW	NW	32	12N	62E	MD	38.000

White River Valley: Place of Use of Permitted and Certificated Groundwater Rights [Sorted]

App	Status	Source	Place of Use				Meridian	Acres	
			QQ	Q	Sec	Twn			Rng
14804	Cert	UG	SE	NW	32	12N	62E	MD	40.000
15367	Cert	UG	SW	NW	32	12N	62E	MD	20.612
23431	Cert	UG	SW	NW	32	12N	62E	MD	20.000
78884	PER	UG	SW	NW	32	12N	62E	MD	20.000
81602	PER	UG	NE	SE	32	12N	62E	MD	0.360
81603	PER	UG	NE	SE	32	12N	62E	MD	10.850
14804	Cert	UG	NW	SE	32	12N	62E	MD	19.847
23433	Cert	UG	NW	SE	32	12N	62E	MD	19.550
14381	Cert	UG	SE	SE	32	12N	62E	MD	7.040
23677	Cert	UG	SE	SE	32	12N	62E	MD	6.110
23677	Cert	UG	SW	SE	32	12N	62E	MD	0.588
14804	Cert	UG	NE	SW	32	12N	62E	MD	39.148
84274	PER	UG	NW	SW	32	12N	62E	MD	36.140
23744	Cert	UG	NE	NW	33	12N	62E	MD	33.090
23744	Cert	UG	NW	NW	33	12N	62E	MD	36.750
23744	Cert	UG	SE	NW	33	12N	62E	MD	36.220
23744	Cert	UG	SW	NW	33	12N	62E	MD	23.740
81602	PER	UG	SW	NW	33	12N	62E	MD	6.470
23677	Cert	UG	SW	SE	33	12N	62E	MD	9.991
23744	Cert	UG	NE	SW	33	12N	62E	MD	34.190
81589	PER	UG	NE	SW	33	12N	62E	MD	2.500
23744	Cert	UG	NW	SW	33	12N	62E	MD	11.650
81590	PER	UG	NW	SW	33	12N	62E	MD	5.000
81602	PER	UG	NW	SW	33	12N	62E	MD	1.370
23677	Cert	UG	SE	SW	33	12N	62E	MD	27.143
23744	Cert	UG	SE	SW	33	12N	62E	MD	9.100
81589	PER	UG	SE	SW	33	12N	62E	MD	2.500
14381	Cert	UG	SW	SW	33	12N	62E	MD	7.510
23677	Cert	UG	SW	SW	33	12N	62E	MD	9.145
77396	PER	UG	SE	NE	33	13N	62E	MD	40.000
77396	PER	UG	NE	SE	33	13N	62E	MD	40.000
77396	PER	UG	SE	SE	33	13N	62E	MD	40.000

Appendix 5-18

**White River Valley: Mapped Groundwater Irrigation
Rights by Township/Range -
T.5N., R.60E., MDBM**












Index Key

Groundwater

ID NO	Application No.	Status	Notes
GW-1	68233	Permit	
GW-2	68234	Permit	

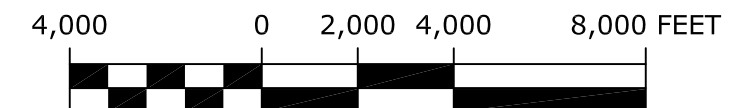
Legend

-  Quarter - Quarter Subdivisions Lines
-  Section Lines
-  Township and Range Lines
-  Boundary of Place of Use of Water Rights
-  Basin Boundary
-  Potential Groundwater Supplemental to Groundwater
-  Groundwater Place of Use
-  Groundwater Reference Label
-  Section Number

Notes

Quarter-Quarter Sections, Sections, Township, and Range Lines obtained from Nevada BLM on-line database. Reference is NAD 83 and State Plane Coordinate System [feet]

SCALE

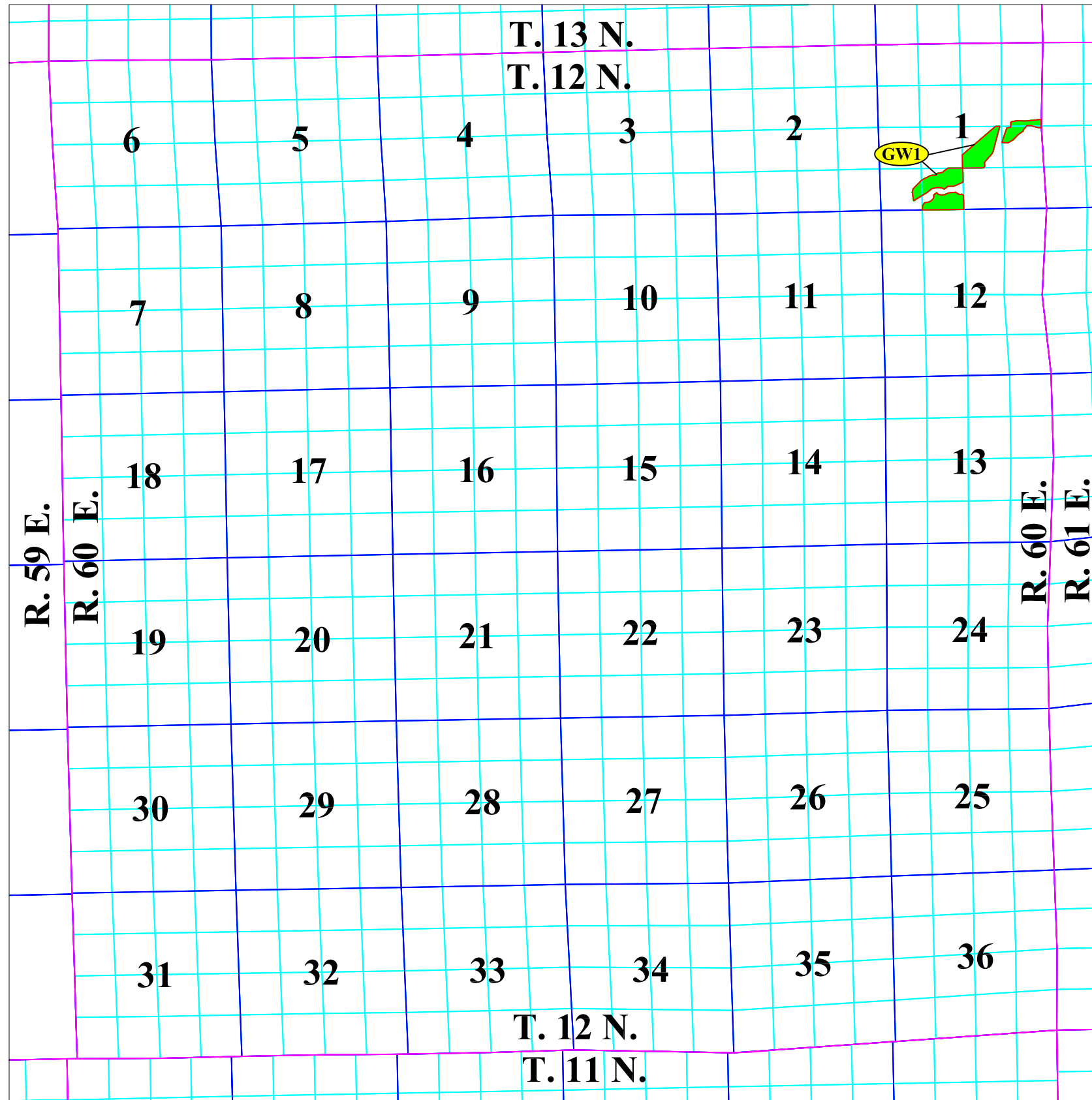


Groundwater Places of Use
Township 5 North, Range 60 East;
Mount Diablo Baseline and Meridian



Appendix 5-19

**White River Valley: Mapped Groundwater Irrigation
Rights by Township/Range -
T.12N., R.60E., MDBM**












Index Key

Groundwater

ID NO	Application No.	Status	Notes
GW-1	22383	Certificate	

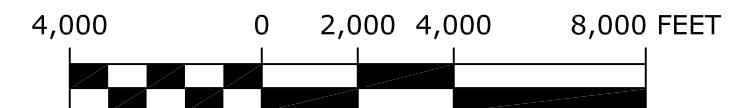
Legend

-  Potential Groundwater Supplemental to Groundwater
-  Groundwater Place of Use
-  Groundwater Reference Label
-  Quarter - Quarter Subdivisions Lines
-  Section Lines
-  Township and Range Lines
-  Boundary of Place of Use of Water Rights
-  Basin Boundary
-  14 Section Number

Notes

Quarter-Quarter Sections, Sections, Township, and Range Lines obtained from Nevada BLM on-line database. Reference is NAD 83 and State Plane Coordinate System [feet]

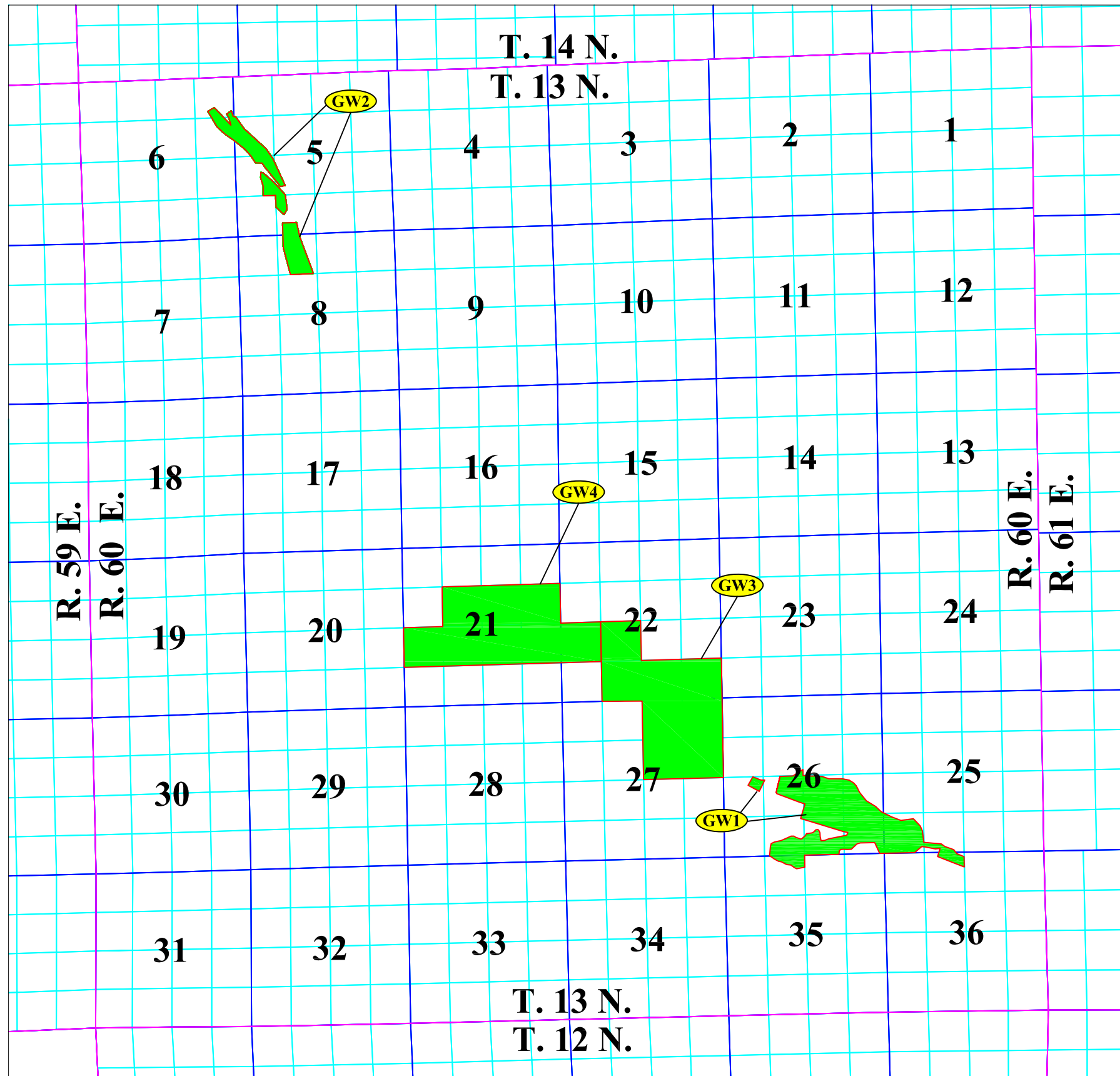
SCALE



Groundwater Places of Use
Township 12 North, Range 60 East;
Mount Diablo Baseline and Meridian

Appendix 5-20

**White River Valley: Mapped Groundwater Irrigation
Rights by Township/Range -
T.13N., R.60E., MDBM**












Index Key

Groundwater

ID NO	Application No.	Status	Notes
GW-1	19981	Certificate	
GW-2	23577	Certificate	
GW-3	66314	Permit	
GW-4	66315	Permit	

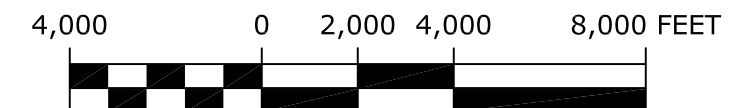
Legend

-  Potential Groundwater Supplemental to Groundwater
-  Groundwater Place of Use
-  Groundwater Reference Label
-  Section Number
-  Quarter - Quarter Subdivisions Lines
-  Section Lines
-  Township and Range Lines
-  Boundary of Place of Use of Water Rights
-  Basin Boundary

Notes

Quarter-Quarter Sections, Sections, Township, and Range Lines obtained from Nevada BLM on-line database. Reference is NAD 83 and State Plane Coordinate System [feet]

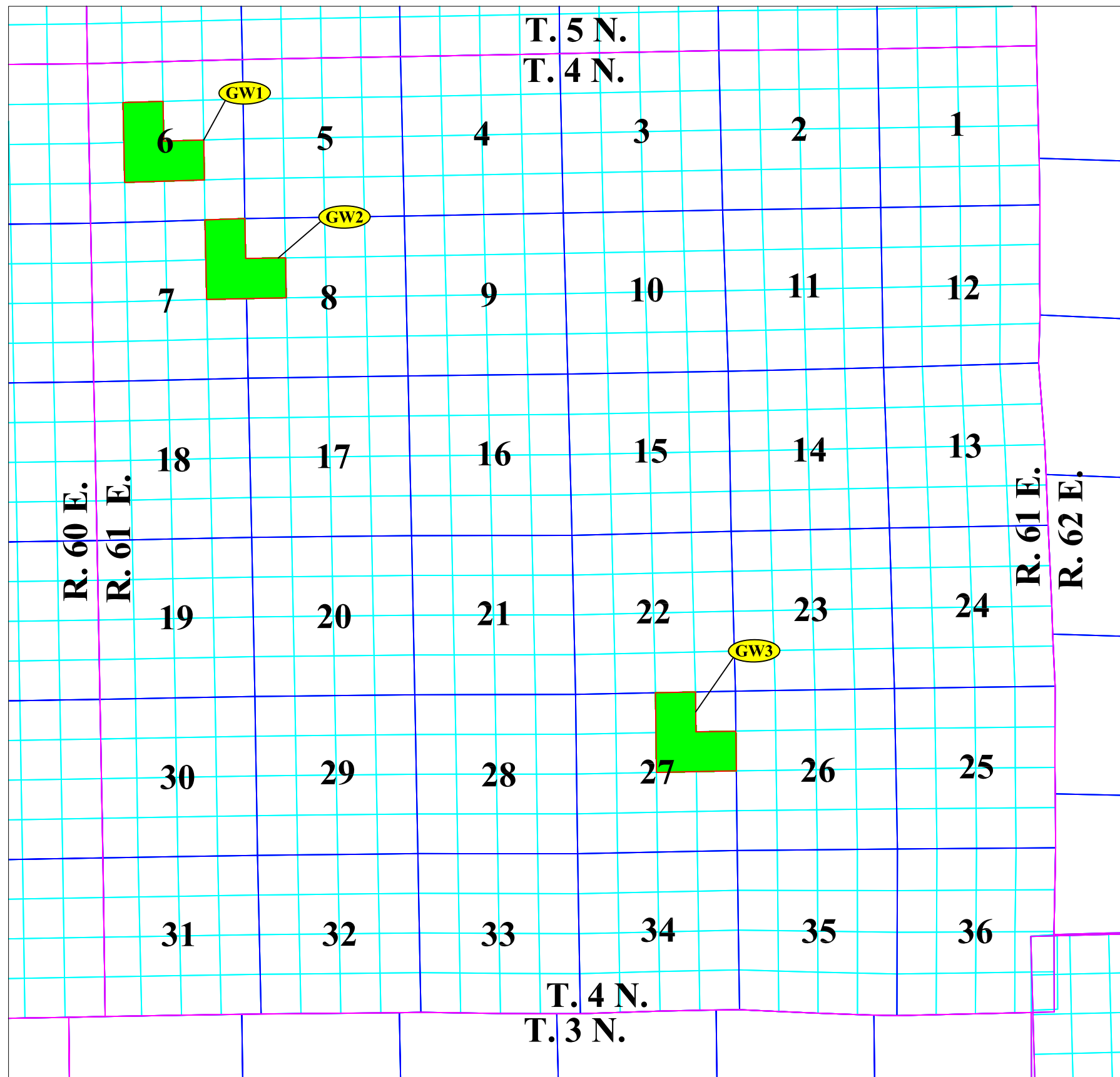
SCALE



Groundwater Places of Use
Township 13 North, Range 60 East;
Mount Diablo Baseline and Meridian

Appendix 5-21

**White River Valley: Mapped Groundwater Irrigation
Rights by Township/Range -
T.4N., R.61E., MDBM**












Index Key

Groundwater

ID NO	Application No.	Status	Notes
GW-1	68236	Permit	
GW-2	68237	Permit	
GW-3	68238	Permit	

Legend

	Quarter - Quarter Subdivisions Lines		Potential Groundwater Supplemental to Groundwater
	Section Lines		Groundwater Place of Use
	Township and Range Lines		Groundwater Reference Label
	Boundary of Place of Use of Water Rights		Section Number
	Basin Boundary		

Notes

Quarter-Quarter Sections, Sections, Township, and Range Lines obtained from Nevada BLM on-line database. Reference is NAD 83 and State Plane Coordinate System [feet]

SCALE

4,000 0 2,000 4,000 8,000 FEET

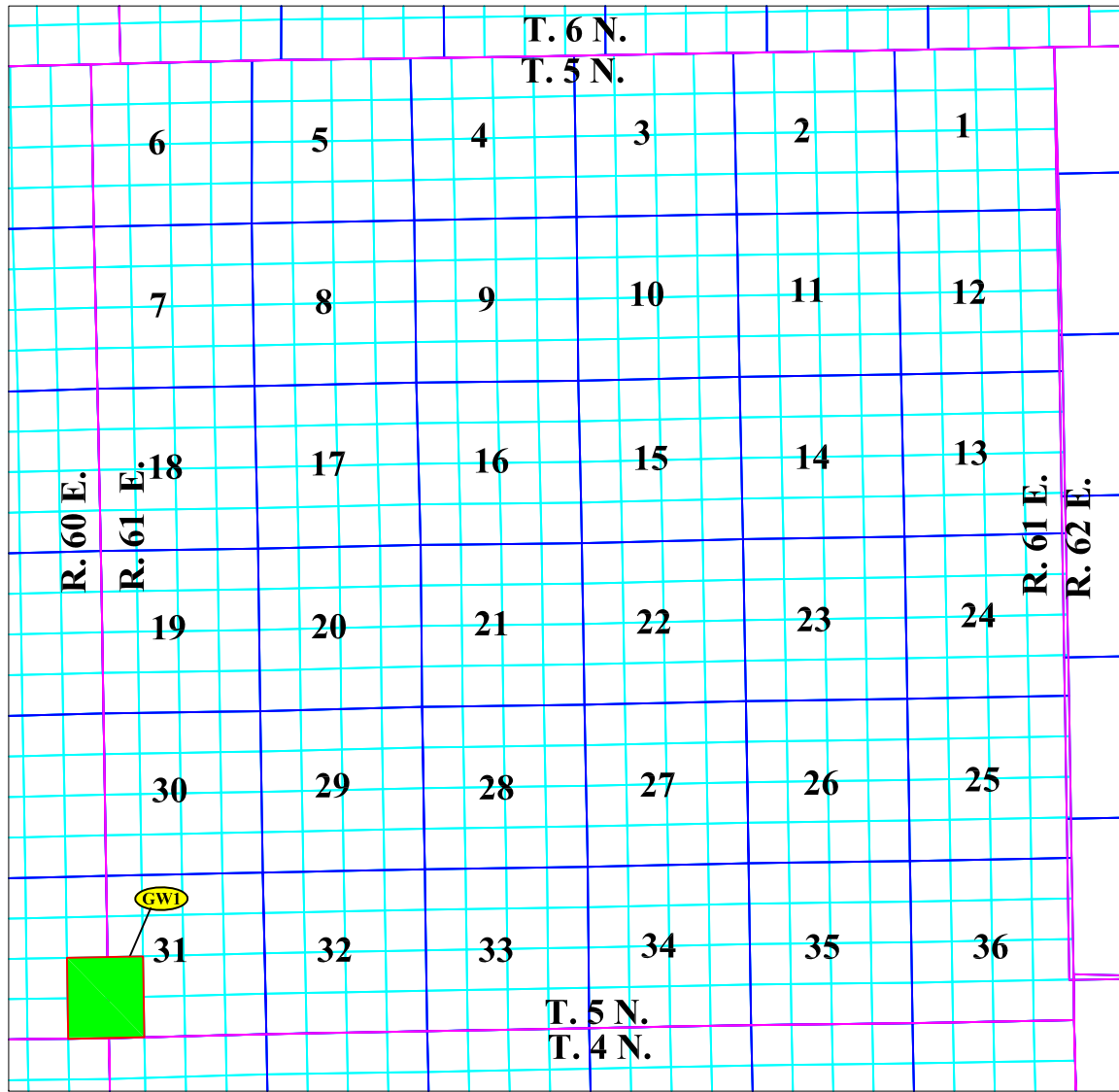


Groundwater Places of Use
Township 4 North, Range 61 East;
Mount Diablo Baseline and Meridian



Appendix 5-22

**White River Valley: Mapped Groundwater Irrigation
Rights by Township/Range -
T.5N., R.61E., MDBM**











Index Key

Groundwater

ID NO	Application No.	Status	Notes
GW-1	68235	Permit	

Legend

-  Quarter - Quarter Subdivisions Lines
-  Section Lines
-  Township and Range Lines
-  Boundary of Place of Use of Water Rights
-  Basin Boundary
-  Potential Groundwater Supplemental to Groundwater
-  Groundwater Place of Use
-  Groundwater Reference Label
- 14** Section Number

Notes

Quarter-Quarter Sections, Sections, Township, and Range Lines obtained from Nevada BLM on-line database. Reference is NAD 83 and State Plane Coordinate System [feet]

SCALE

4,000 0 2,000 4,000 8,000 FEET




Groundwater Places of Use
Township 5 North , Range 61 East ;
Mount Diablo Baseline and Meridian



Appendix 5-23

**White River Valley: Mapped Groundwater Irrigation
Rights by Township/Range -
T.6N., R.61E., MDBM**



Index Key

Groundwater

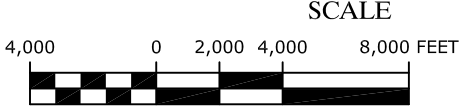
<u>ID No</u>	<u>Application No.</u>	<u>Status</u>	<u>Notes</u>
GW-1	20797 and 23590	Certificate	Shared POU per PBU map
GW-2	23590	Certificate	Sole Source GW

Legend

- Quarter - Quarter Subdivisions Lines
- Section Lines
- Township and Range Lines
- Boundary of Place of Use of Water Rights
- Basin Boundary
- Potential Groundwater Supplemental to Groundwater
- Groundwater Place of Use
- Groundwater Reference Label
- Section Number

Notes

Quarter-Quarter Sections, Sections, Township, and Range Lines obtained from Nevada BLM on-line database. Reference is NAD 83 and State Plane Coordinate System [feet]

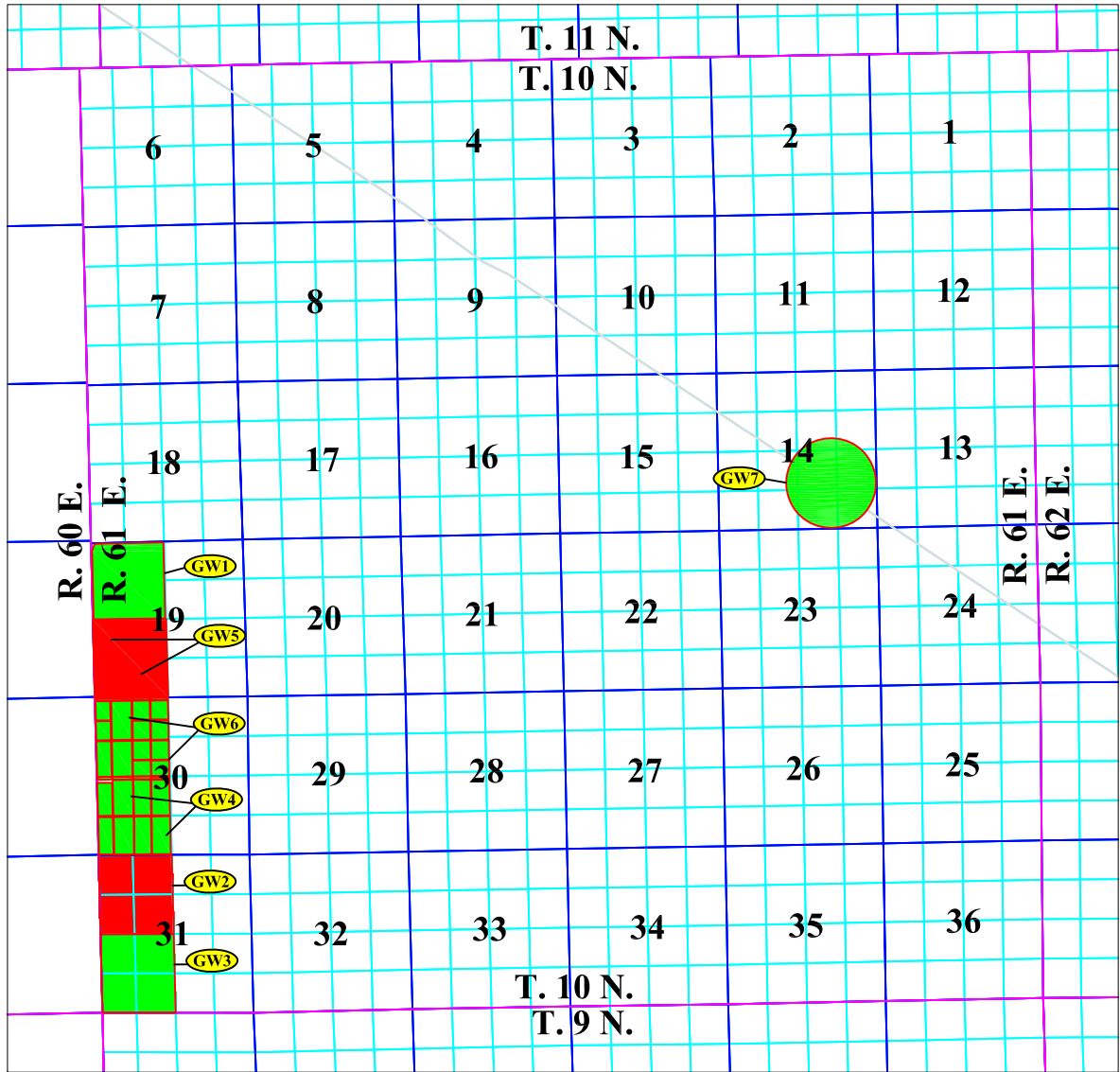


**Groundwater Places of Use
Township 6 North, Range 61 East;
Mount Diablo Baseline and Meridian**



Appendix 5-24

**White River Valley: Mapped Groundwater Irrigation
Rights by Township/Range -
T.10N., R.61E., MDBM**



Index Key

Groundwater

ID No	Application No.	Status	Notes
GW-1	22076	Certificate	
GW-2	32372 70847	Permit Permit	Portion Removed by 70847 Same Place of Use
GW-3	32373	Permit	
GW-4	55231	Certificate	
GW-5	55232 75490	Certificate Permit	Portion Removed by 75490 Same Place of Use
GW-6	55233	Certificate	
GW-7	70709	Certificate	

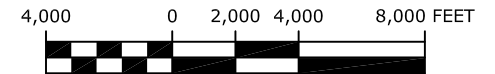
Legend

- Quarter - Quarter Subdivisions Lines
- Section Lines
- Township and Range Lines
- Boundary of Place of Use of Water Rights
- Basin Boundary
- Potential Groundwater Supplemental to Groundwater
- Groundwater Place of Use
- Groundwater Reference Label
- 14** Section Number

Notes

Quarter-Quarter Sections, Sections, Township, and Range Lines obtained from Nevada BLM on-line database. Reference is NAD 83 and State Plane Coordinate System [feet]

SCALE

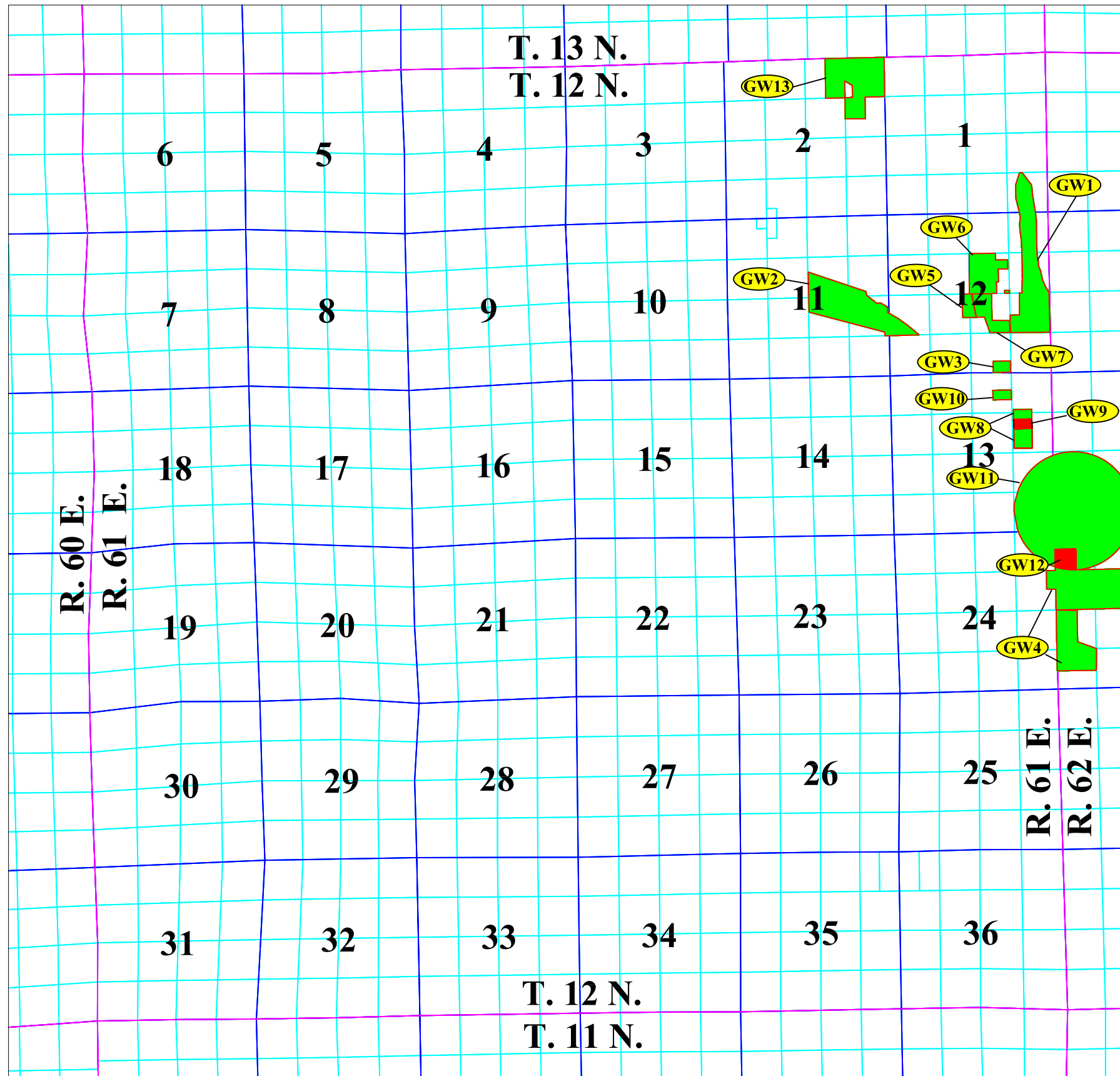


Groundwater Places of Use
Township 10 North, Range 61 East;
Mount Diablo Baseline and Meridian



Appendix 5-25

**White River Valley: Mapped Groundwater Irrigation
Rights by Township/Range -
T.12N., R.61E., MDBM**



Index Key

Groundwater

ID NO	Application No.	Status	Notes
GW-1	23578	Certificated	
GW-2	26439	Certificated	
GW-3	28792	Certificated	5.0 Ac located to qrt qrt
GW-4	28793	Certificated	Por. In T. 12 N., R.62 E.
GW-5	29857	Certificated	
GW-6	33797	Certificated	
GW-7	33991	Certificated	
GW-8	48876	Certificated	
GW-9	48876, 43752	Certificated	Shared place of use
GW-10	49052	Certificated	
GW-11	63891	Certificated	Por. In T. 12 N., R.62 E.
GW-12	63891, 28793	Certificated	Shared Place of Use
GW-13	76630	Permit	

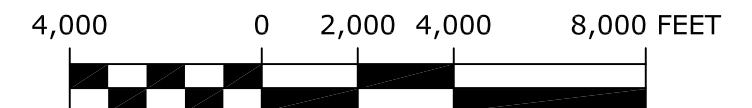
Legend

- Quarter - Quarter Subdivisions Lines
- Section Lines
- Township and Range Lines
- Boundary of Place of Use of Water Rights
- Basin Boundary
- Potential Groundwater Supplemental to Groundwater
- Groundwater Place of Use
- Groundwater Reference Label
- Section Number

Notes

Quarter-Quarter Sections, Sections, Township, and Range Lines obtained from Nevada BLM on-line database. Reference is NAD 83 and State Plane Coordinate System [feet]

SCALE



Groundwater Places of Use
Township 12 North, Range 61 East;
Mount Diablo Baseline and Meridian

Appendix 5-26









**White River Valley: Mapped Groundwater Irrigation
Rights by Township/Range -
T.13N., R.61E., MDBM**

Index Key

Groundwater

ID NO	Application No.	Status	Notes
GW-1	75775	Permit	

Legend

-  Quarter - Quarter Subdivisions Lines
-  Section Lines
-  Township and Range Lines
-  Boundary of Place of Use of Water Rights
-  Basin Boundary
-  Potential Groundwater Supplemental to Groundwater
-  Groundwater Place of Use
-  Groundwater Reference Label
- 14** Section Number

Notes


Quarter-Quarter Sections, Sections, Township, and Range Lines obtained from Nevada BLM on-line database. Reference is NAD 83 and State Plane Coordinate System [feet]

SCALE

4,000 0 2,000 4,000 8,000 FEET

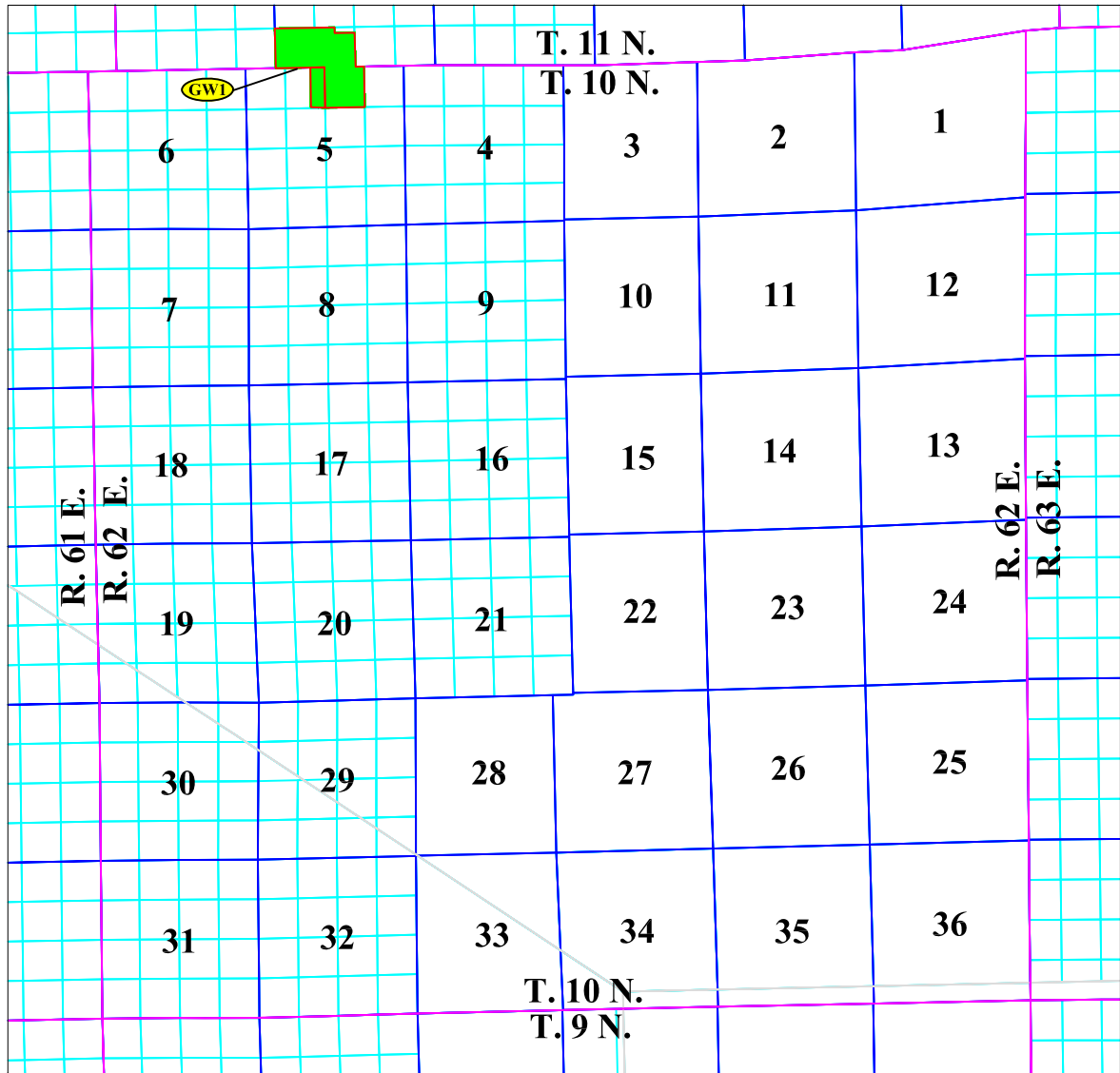


Groundwater Places of Use
Township 13 North, Range 61 East;
Mount Diablo Baseline and Meridian



Appendix 5-27

**White River Valley: Mapped Groundwater Irrigation
Rights by Township/Range -
T.10N., R.62E., MDBM**












Index Key

Groundwater

ID No	Application No.	Status	Notes
GW-1	55257	Certificate	por. in T11N., R.62E.

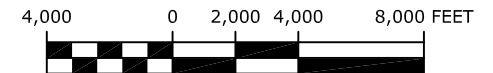
Legend

-  Quarter - Quarter Subdivisions Lines
-  Section Lines
-  Township and Range Lines
-  Boundary of Place of Use of Water Rights
-  Basin Boundary
-  Potential Groundwater Supplemental to Groundwater
-  Groundwater Place of Use
-  Groundwater Reference Label
-  Section Number

Notes

Quarter-Quarter Sections, Sections, Township, and Range Lines obtained from Nevada BLM on-line database. Reference is NAD 83 and State Plane Coordinate System [feet]

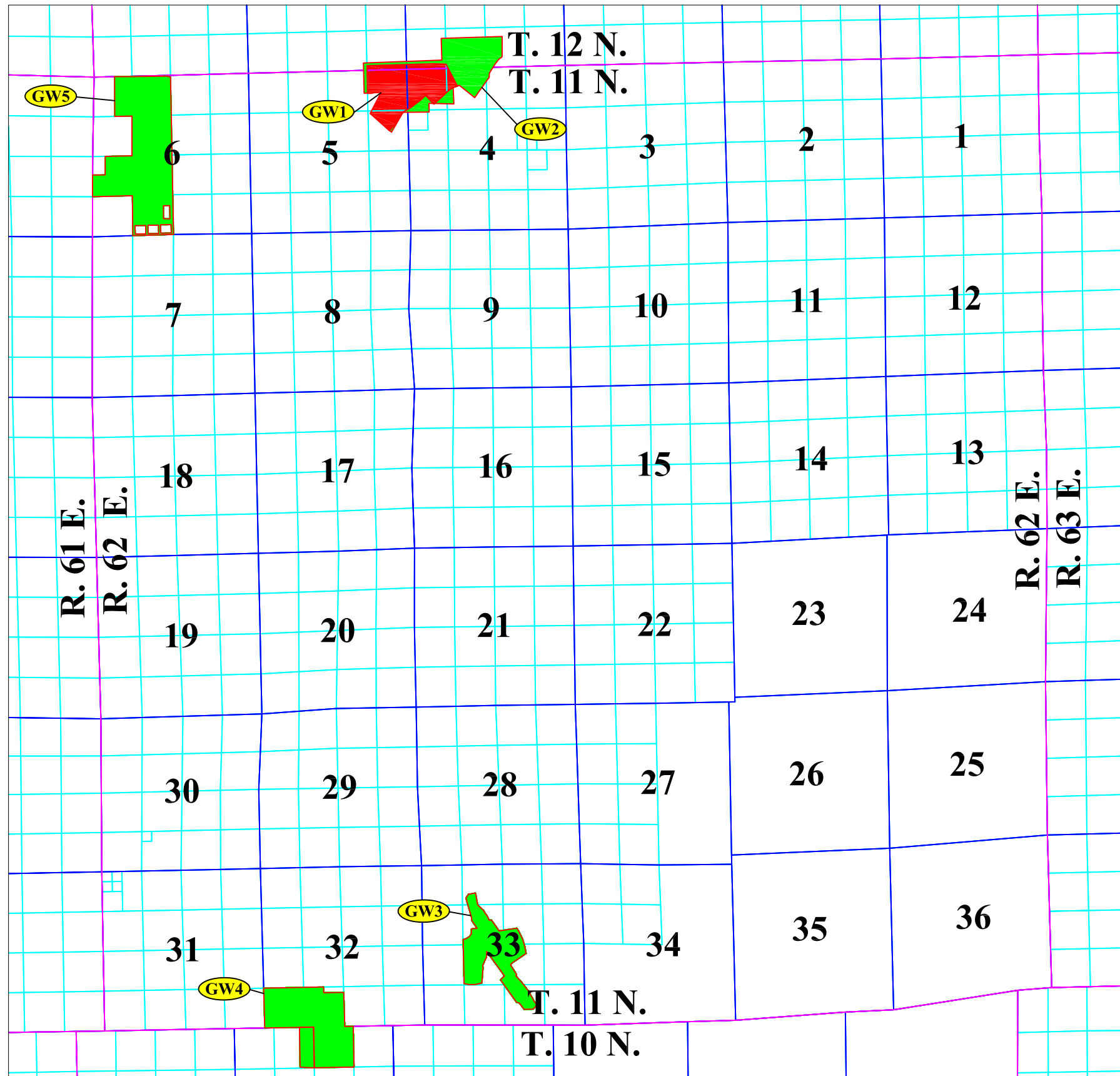
SCALE



Groundwater Places of Use
Township 10 North, Range 62 East;
Mount Diablo Baseline and Meridian

Appendix 5-28

**White River Valley: Mapped Groundwater Irrigation
Rights by Township/Range -
T.11N., R.62E., MDBM**












Index Key

Groundwater

ID NO	Application No.	Status	Notes
GW-1	14381, 23677	Certificate	Shared place of use Portion located in T.12N., R.62E.
GW-2	23677	Certificate	
GW-3	23591	Certificate	Portion located in T.10N., R.62E.
GW-4	55257	Certificate	
GW-5	63853	Certificate	

Legend

-  Quarter - Quarter Subdivisions Lines
-  Section Lines
-  Township and Range Lines
-  Boundary of Place of Use of Water Rights
-  Basin Boundary
-  Potential Groundwater Supplemental to Groundwater
-  Groundwater Place of Use
-  Groundwater Reference Label
-  Section Number

Notes

Quarter-Quarter Sections, Sections, Township, and Range Lines obtained from Nevada BLM on-line database. Reference is NAD 83 and State Plane Coordinate System [feet]

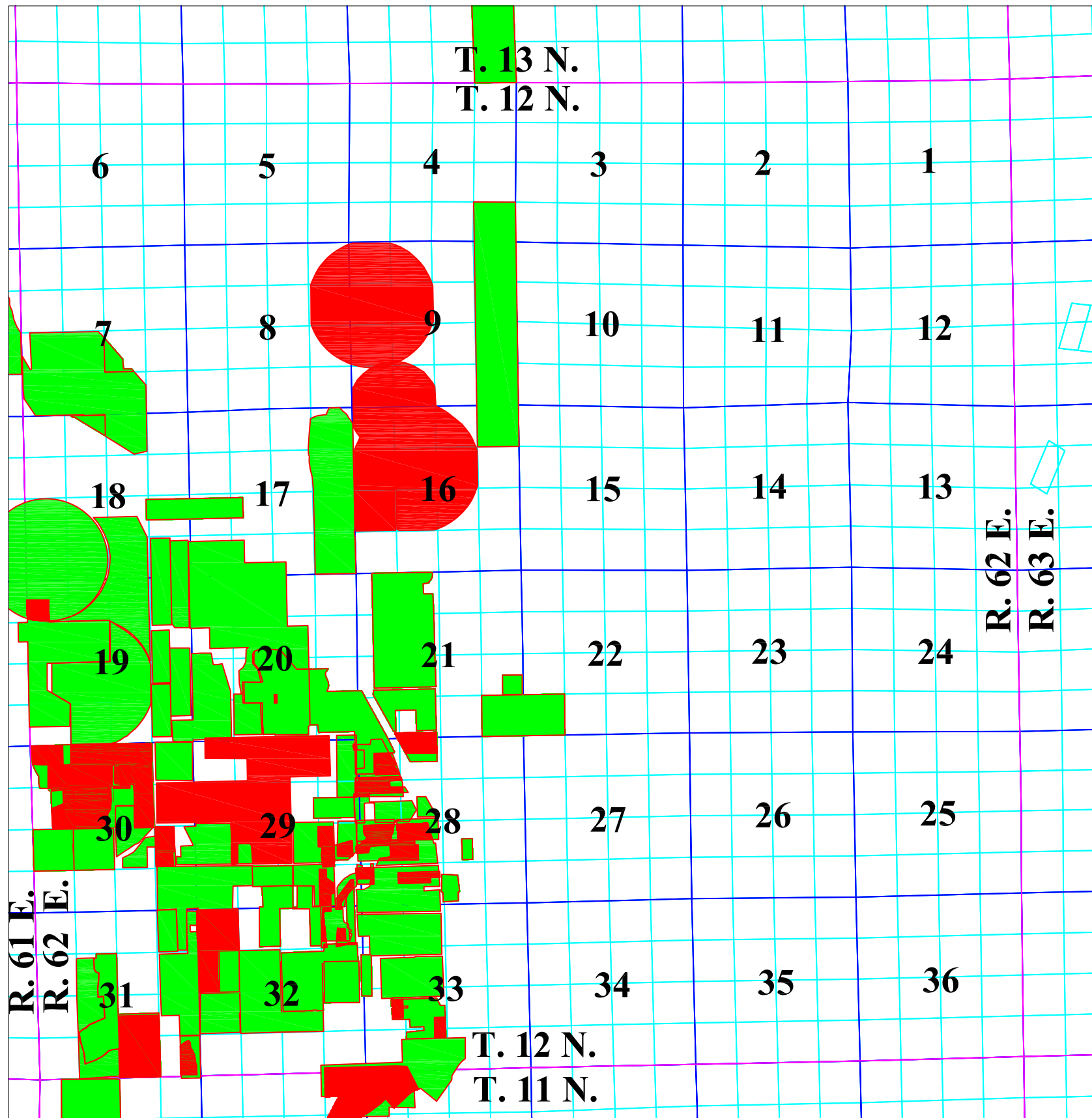
SCALE



Groundwater Places of Use
Township 11 North, Range 62 East;
Mount Diablo Baseline and Meridian

Appendix 5-29

**White River Valley: Mapped Groundwater Irrigation
Rights by Township/Range -
T.12N., R.62E., MDBM**



Index Key

Groundwater

ID NO	Application No.	Status	Notes
-------	-----------------	--------	-------

Please See Sheets 2 - 4 for Groundwater Details

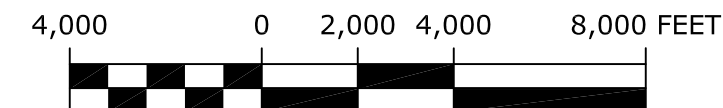
Legend

- Quarter - Quarter Subdivisions Lines
- Section Lines
- Township and Range Lines
- Boundary of Place of Use of Water Rights
- Basin Boundary
- Potential Groundwater Supplemental to Groundwater
- Groundwater Place of Use
- Groundwater Reference Label
- Section Number

Notes

Quarter-Quarter Sections, Sections, Township, and Range Lines obtained from Nevada BLM on-line database. Reference is NAD 83 and State Plane Coordinate System [feet]

SCALE



Groundwater Places of Use
Township 12 North, Range 62 East;
Mount Diablo Baseline and Meridian
Sheet 1 of 4

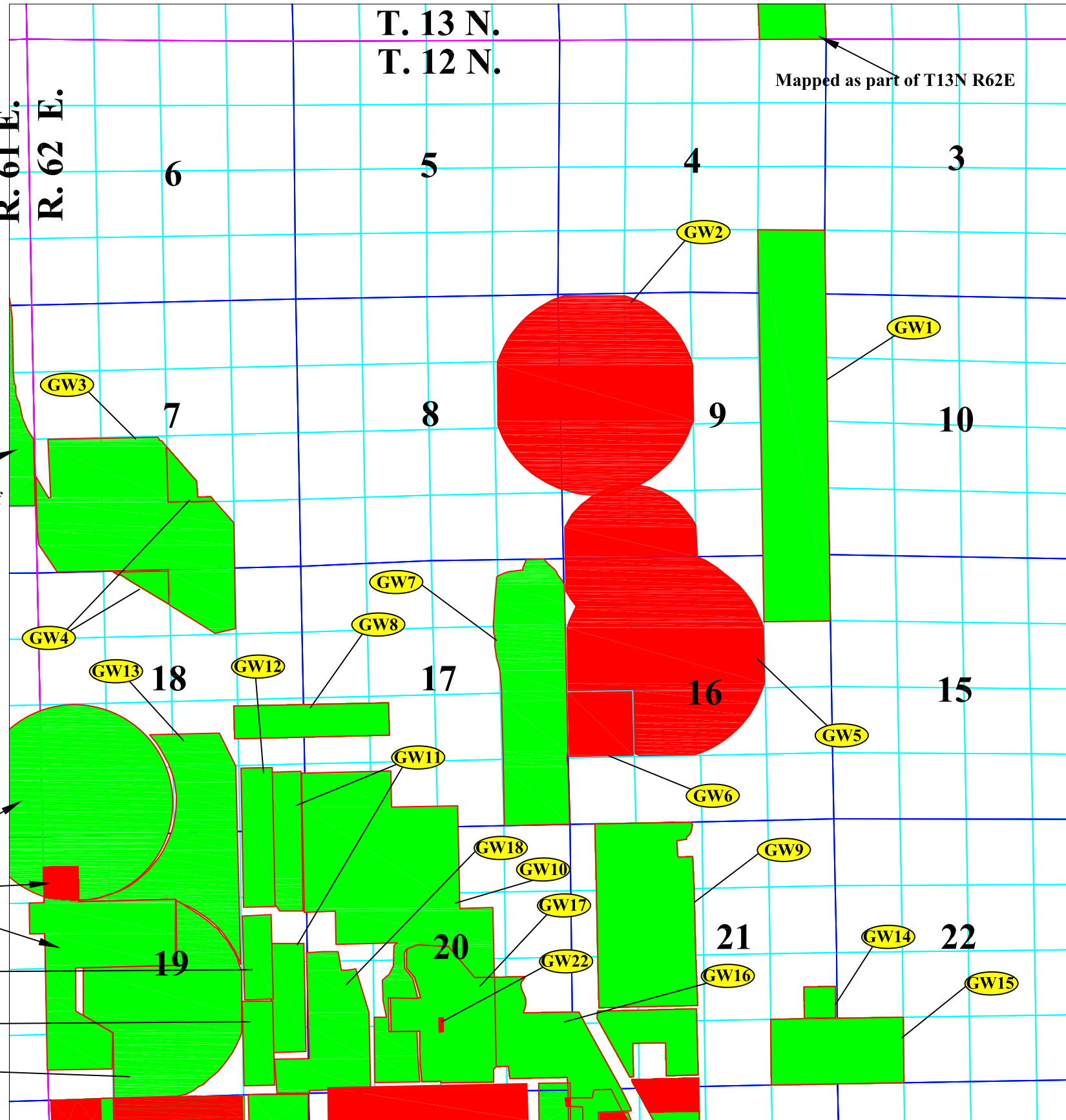
T. 13 N.
T. 12 N.

R. 61 E.
R. 62 E.

Mapped as part of T13N R62E

Mapped as part of T12N R61E

Mapped as part of T12N R61E



Index Key

Groundwater

ID NO	Application No.	Status	Notes
GW-1	77397	Per	
GW-2	40201, 40202, 40203	Cert's	
GW-3	30101	Cert	
GW-4	40605	Cert	
GW-5	30059, 30061, 77094	Cert's, Per	
GW-6	82482, 82483	Per	
GW-7	22301	Cert	
GW-8	55016	Cert	
GW-9	22357	Cert	
GW-10	70707	Per	
GW-11	25222	Cert	
GW-12	31096	Cert	
GW-13	79494	Per	
GW-14	85093	Per	
GW-15	25664	Cert	
GW-16	21465	Cert	Remainder of GW-16 on Sheet 3 of 4
GW-17	13897	Cert	
GW-18	12109	Cert	
GW-19	47731	Cert	
GW-20	77014	Per	
GW-21	53790	Cert	
GW-22	13897, 70707	Cert, Per	

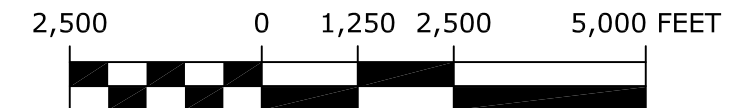
Legend

- Potential Groundwater Supplemental to Groundwater
- Groundwater Place of Use
- Groundwater Reference Label
- Section Number
- Quarter - Quarter Subdivisions Lines
- Section Lines
- Township and Range Lines
- Boundary of Place of Use of Water Rights
- Basin Boundary

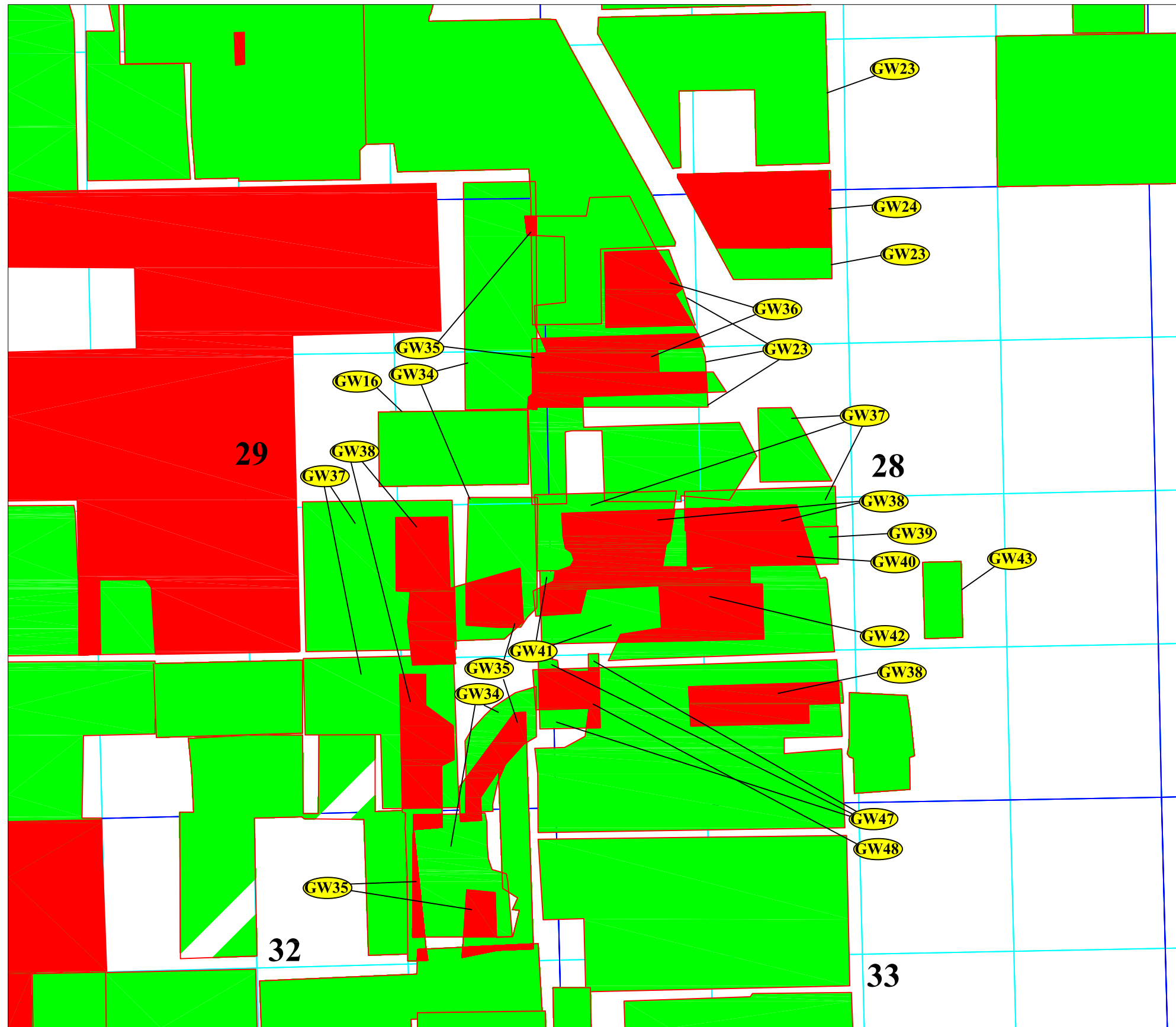
Notes

Quarter-Quarter Sections, Sections, Township, and Range Lines obtained from Nevada BLM on-line database. Reference is NAD 83 and State Plane Coordinate System [feet]

SCALE



Groundwater Places of Use
Township 12 North, Range 62 East;
Mount Diablo Baseline and Meridian
Sheet 2 of 4












Index Key

Groundwater

ID NO	Application No.	Status	Notes
GW-16	21465	Cert	Remainder of GW-16 on Sheet 2 of 4
GW-23	27465	Cert	
GW-24	59775 & 27465	Cert	
GW-34	23851	Cert	
GW-35	23851 & 23744	Cert	
GW-36	27465 & 23744	Cert	
GW-37	83917	Per	
GW-38	83917 & 23744	Per, Cert	
GW-39	77468	Per	
GW-40	77468 & 23744	Per, Cert	
GW-41	66603	Cert	
GW-42	66603 & 23744	Cert	
GW-43	31133	Cert	
GW-47	73218	Per	
GW-48	73218 & 23744	Per, Cert	

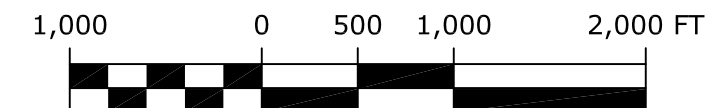
Legend

-  Potential Groundwater Supplemental to Groundwater
-  Groundwater Place of Use
-  Quarter - Quarter Subdivisions Lines
-  Section Lines
-  Township and Range Lines
-  Boundary of Place of Use of Water Rights
-  Basin Boundary
-  Groundwater Reference Label
-  Section Number

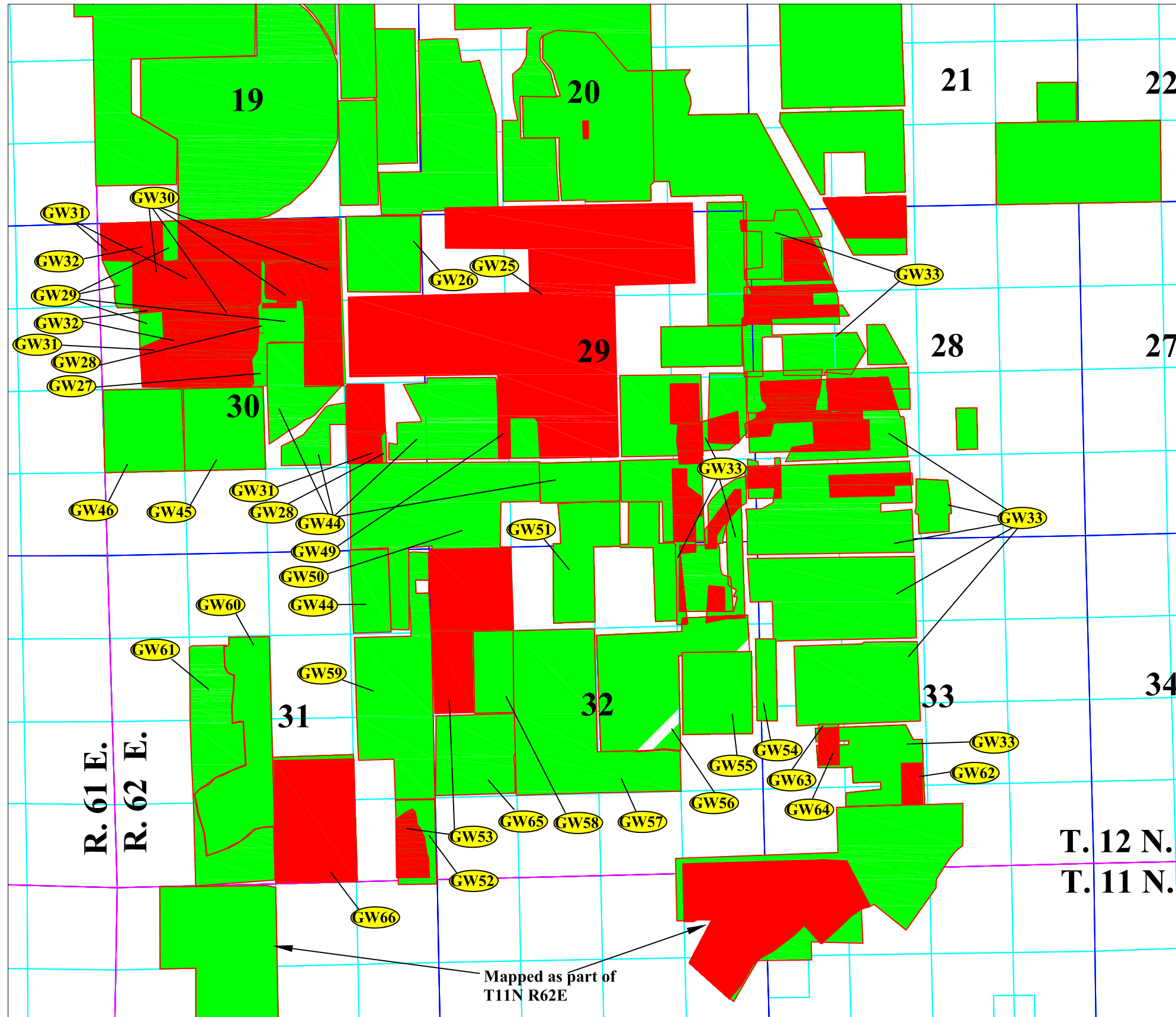
Notes

Quarter-Quarter Sections, Sections, Township, and Range Lines obtained from Nevada BLM on-line database. Reference is NAD 83 and State Plane Coordinate System [feet]

SCALE



Groundwater Places of Use
Township 12 North, Range 62 East;
Mount Diablo Baseline and Meridian
Sheet 3 of 4



Index Key

Groundwater

ID NO	Application No.	Status	Notes
GW-25	57058, 57059, 57060, 84915	Per	
GW-26	39604	Cert	
GW-27	12883	Cert	
GW-28	27325	Cert	
GW-29	27697	Cert	
GW-30	12883 & 27697	Cert	
GW-31	27325 & 27697	Cert	
GW-32	12883, 27325, 27697	Cert	
GW-33	23744	Cert	
GW-44	17928	Cert	
GW-45	28857 & 28858	Cert	
GW-46	83038	Per	
GW-49	57058, 57059, 57060, 84915 & 17928		
GW-50	15367	Cert	
GW-51	13478	Cert	
GW-52	23431	Cert	
GW-53	15367 & 23431		
GW-54	81602	Per	
GW-55	81603	Per	
GW-56	23433	Cert	
GW-57	14804	Cert	
GW-58	78884	Per	
GW-59	12492	Cert	
GW-60	10646	Cert	
GW-61	48922	Cert	
GW-62	81589 & 23744	Per, Cert	
GW-63	81590	Per	
GW-64	81590 & 23744	Per, Cert	
GW-65	84274	Per	
GW-66	10618 & 17288	Cert, Cert	

Legend

- Potential Groundwater Supplemental to Groundwater
- Groundwater Place of Use
- Groundwater Reference Label
- Quarter - Quarter Subdivisions Lines
- Section Lines
- Township and Range Lines
- Boundary of Place of Use of Water Rights
- Basin Boundary
- Section Number

Notes

Quarter-Quarter Sections, Sections, Township, and Range Lines obtained from Nevada BLM on-line database. Reference is NAD 83 and State Plane Coordinate System [feet]

1,800 0 900 1,800 3,600 FEET




SCALE



Groundwater Places of Use
Township 12 North, Range 62 East;
Mount Diablo Baseline and Meridian
Sheet 4 of 4

Appendix 5-30

**White River Valley: Mapped Groundwater Irrigation
Rights by Township/Range -
T.13., R.62E., MDBM**











Index Key

Groundwater

ID NO	Application No.	Status	Notes
GW-1	77396	Permit	

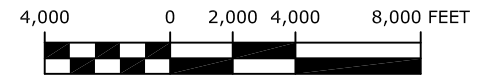
Legend

-  Quarter - Quarter Subdivisions Lines
-  Section Lines
-  Township and Range Lines
-  Boundary of Place of Use of Water Rights
-  Basin Boundary
-  Potential Groundwater Supplemental to Groundwater
-  Groundwater Place of Use
-  Groundwater Reference Label
- 14** Section Number

Notes

Quarter-Quarter Sections, Sections, Township, and Range Lines obtained from Nevada BLM on-line database. Reference is NAD 83 and State Plane Coordinate System [feet]

SCALE



Groundwater Places of Use
Township 13 North, Range 62 East;
Mount Diablo Baseline and Meridian



Appendix 5-31

**White River Valley: Supplemental Analysis of
Groundwater Irrigation Rights**

White River Valley - Groundwater Supplemental Analysis

App	Cert	Priority Date	Supplemental Analysis Notes	Total			Post Oct 17, 1989			Pre Oct 17, 1989		
				Acres	Duty	Acre Feet	Acres	Duty	Acre Feet	Acres	Duty	Acre Feet
10618	2840	2/7/1941	17288 shared place of use with 10618 per mapping.	59.35	4.00	237.40				59.35	4.00	237.40
17288	5407	6/3/1957										
15367	4690	11/2/1953	69.546 acres of 23431 is supplemental to 15367. Remaining 8.454 acres @ 3.0 acre feet / acre is sole source. 650.63 + (8.454 x 3) = 675.992 AF.	162.66	4.00	650.63				162.66	4.00	650.63
23431	7490	10/7/1966		8.45	3.00	25.36				8.45	3.00	25.36
10646	4096	4/11/1941	Sole Source per mapping	57.67	3.65	210.53				57.67	3.65	210.53
12109	3837	11/21/1947	Sole Source per mapping	76.23	4.00	304.92				76.23	4.00	304.92
12492	3654	6/10/1948	Sole Source per mapping	69.90	4.00	279.60				69.90	4.00	279.60
12883	4000	4/27/1949	Multiple shared place of use - 225.2 acres @ 4.0 acre feet per acre. per aliquot parts and mapping	225.20	4.00	900.80				225.20	4.00	900.80
27325	9218	3/14/1973										
27697	10083	8/17/1973										
28858	9585	10/30/1974	Shared place of use, 40 acres @ 4.0 acre feet per acre per aliquot parts and mapping	40.00	4.00	160.00				40.00	4.00	160.00
28857	10086	10/30/1974										
13478	4265	9/7/1950	Sole Source per mapping	52.10	4.00	208.40				52.10	4.00	208.40
13897	4586	11/5/1951	Sole Source per mapping	100.36	4.00	401.44				100.36	4.00	401.44
14381	4551	6/30/1952		84.98	4.47	380.00				84.98	4.47	380.00
23677	6879	2/8/1967	Per mapping and aliquot parts, 81.344 acres of 23677 is supplemental to 14381. The remaining 72.237 acres at 3.0 AF/ acre is sole source.	72.24	3.00	216.71				72.24	3.00	216.71
14804	4229	6/10/1948	Sole Source per mapping	99.00	4.00	396.00				99.00	4.00	396.00
17928	5797	4/13/1959	Per mapping, 2.70 acres is supplemental to 57058, 57059, 57060 and 84915. 380.655 AF - 2.7 acre *3.0 AF/acre = 372.555 AF	124.19	3.00	372.56				124.19	3.00	372.56
19981	6121	7/10/1961	Sole Source per aliquot parts	198.19	4.00	792.77				198.19	4.00	792.77
22076	6681	6/29/1964	Sole Source per aliquot parts	136.11	4.00	544.43				136.11	4.00	544.43
21465	6685	8/15/1963	Per mapping, 14.81 acres is supplemental to 23744. Duty for 23744 is 0.67 AF/acre. Duty for 21465 is 4.0 AF/acre. 14.81 acres * 3.33 AF/acre + 98.41 acres*4.0 AF/acre = 442.96.	14.81	3.33	49.32				14.81	3.33	49.32
				98.41	4.00	393.64				98.41	4.00	393.64
20797	7239	10/19/1962	Portion 23590 supplemental to 20797	90.00	4.00	360.00				90.00	4.00	360.00
23590	7240	1/9/1967	90 acres supplemental to 20797. Remaining 18 acres non-supplemental @ 4.0 AF/acre	18.00	4.00	72.00				18.00	4.00	72.00
22301	7798	10/23/1964	Sole Source per aliquot parts	153.90	4.00	615.60				153.90	4.00	615.60
22357	7561	12/11/1964	Sole Source per mapping	163.70	4.00	654.80				163.70	4.00	654.80
22383	6122	1/13/1965	Sole Source per aliquot parts	64.54	3.00	193.62				64.54	3.00	193.62
23433	7984	10/10/1966	Sole Source per mapping. Small portion overlaps but attributed to mapping issues.	70.76	4.00	283.04				70.76	4.00	283.04
23577	7251	1/3/1967	Sole Source per aliquot parts	80.74	4.00	322.95				80.74	4.00	322.95
23578	8000	1/3/1967	Sole Source per aliquot parts	86.34	3.00	259.02				86.34	3.00	259.02
23591	8646	1/9/1967	Sole Source per aliquot parts	92.82	4.00	371.28				92.82	4.00	371.28
25222	8001	8/20/1969	Sole Source per mapping	70.00	4.00	280.00				70.00	4.00	280.00
25664	8856	6/15/1970	Sole Source per aliquot parts	80.00	4.00	320.00				80.00	4.00	320.00
26439	8654	12/15/1971	Sole Source per aliquot parts	70.00	4.00	280.00				70.00	4.00	280.00
28792	9809	10/11/1974	Sole Source per aliquot parts	5.00	4.00	20.00				5.00	4.00	20.00
29857	9182	12/12/1975	Sole Source per mapping.	7.60	4.00	30.40				7.60	4.00	30.40
30101	11188	3/23/1976	Sole Source per aliquot parts	219.99	4.00	880.00				219.99	4.00	880.00
31096	9539	2/14/1977	Sole Source per mapping	40.00	4.00	160.00				40.00	4.00	160.00
31133	9477	2/28/1977	Sole Source per aliquot parts	5.00	4.00	20.00				5.00	4.00	20.00
32372		6/28/1977										
70847		10/25/2007	Combined Duty per Permit Terms	149.54	4.00	598.16				52.54	4.00	210.16
32373		6/28/1977	Sole Source per aliquot parts	160.00	4.00	640.00	97.00	4.00	388.00			
33797	11570	9/27/1977	Sole Source per aliquot parts	30.02	4.00	120.08				30.02	4.00	120.08
33991	11665	10/4/1977	Sole Source per mapping.	18.64	4.00	74.57				18.64	4.00	74.57
39604	13019	11/13/1979	Sole Source per aliquot parts	33.50	4.00	134.00				33.50	4.00	134.00
40605	11194	2/22/1980	Sole Source per aliquot parts	19.63	4.00	78.50				19.63	4.00	78.50
40202	10124	7/23/1968										
40201	10123	7/20/1964										
40203	10125	7/20/1964	Per permit terms, combined duty of 2,731 AFA at 4.0 acre feet / acre [682.75 acres].	682.75	4.00	2731.00	48.00	4.00	192.00	634.75	4.00	2539.00
30059	10111	1/14/1966	Permits 82482 and 82483 have priority dates after Oct 17, 1989									
30061	10112	1/14/1966										
77094		1/14/1966										
82482		1/25/2013										
82483		1/25/2013										
43752	14905	5/18/1981	Supplemental per aliquot parts, mapping, and certificate terms	18.92	4.00	75.68				18.92	4.00	75.68
48876	14911	2/25/1985										
47731	12513	2/27/1984	Sole Source per mapping	22.19	4.00	88.76				22.19	4.00	88.76

48922	13832	3/18/1985	Sole Source per mapping	58.68	4.00	234.73				58.68	4.00	234.73	
49052	14906	5/16/1985	Sole Source per aliquot parts	4.61	4.00	18.44				4.61	4.00	18.44	
53790	15847	8/24/1989	Sole Source per mapping	184.09	4.00	736.36				184.09	4.00	736.36	
55016	16708	1/21/2004	Sole Source per mapping	47.12	4.00	188.48	47.12	4.00	188.48				
55231	14667	6/15/1966	Sole Source per aliquot parts	133.74	4.00	534.96				133.74	4.00	534.96	
55232	14661	11/3/1966	Combined Duty per Permit Terms	126.13	3.50	441.44				126.13	3.50	441.44	
75490		11/3/1966											
55233	14668	8/13/1964	Sole Source per aliquot parts	137.53	4.00	550.12				137.53	4.00	550.12	
55257	16516	9/11/1990	Sole Source per aliquot parts	131.00	4.00	524.00	131.00	4.00	524.00				
57058		6/16/1945	Shared place of use, combined duty per permit terms.										
57059		6/30/1952			270.02	4.00	1080.07				270.02	4.00	1080.07
57060		6/27/1977											
84915		4/13/1959											
23851	8221	5/12/1967	Per mapping, Total acreage at 0.67 ac-ft/acre duty: 452.8 acres (303.4 acre-ft);	452.80	0.67	303.40				452.80	0.67	303.40	
27465	9711	5/9/1973	Total acreage at 3.33 ac-ft/acre duty: 41.43 acres(137.96 acre-ft); Total acreage at 4 ac-ft/acre duty: 129.09 acres (516.36 acre-ft);	41.43	3.33	137.96				41.43	3.33	137.96	
23744	8854	3/10/1967	Total acre-ft = 957.7 acre-ft	129.09	4.00	516.36				129.09	4.00	516.36	
59775	16766	5/9/1973											
63853	15634	3/18/1980	Sole Source per aliquot parts	194.29	4.00	777.16				194.29	4.00	777.16	
63891	17917	3/6/1998	8.4 acres (25.2 acre feet) supplemental to 28793 per certificate terms.	271.88	3.00	815.64	271.88	3.00	815.64				
28793	9810	10/11/1974	8.4 acres of 63891 is supplemental to 28793 per certificate terms.	138.00	4.00	552.00				138.00	4.00	552.00	
66603	17475	7/21/2000	Per mapping, 18.84 acre is supplemental to 23744. Duty for 23744 is 0.67 AF/acre. Duty for 66603 is 4.0 AF/acre. 18.84 acres * 3.33 AF/acre + 9.2 acres*4.0 AF/acre = 99.54.	18.84	3.33	62.74				18.84	3.33	62.74	
				9.20	4.00	36.80				9.20	4.00	36.80	
66314		4/28/2000	Sole Source per aliquot parts	320.00	4.00	1280.00	320.00	4.00	1280.00				
66315		4/28/2000	Sole Source per aliquot parts	320.00	4.00	1280.00	320.00	4.00	1280.00				
68233		11/28/2001	Sole Source per aliquot parts	160.00	4.00	640.00	160.00	4.00	640.00				
68234		11/28/2001	Sole Source per aliquot parts	160.00	4.00	640.00	160.00	4.00	640.00				
68235		11/28/2001	Sole Source per aliquot parts	160.00	4.00	640.00	160.00	4.00	640.00				
68236		11/28/2001	Sole Source per aliquot parts	120.00	4.00	480.00	120.00	4.00	480.00				
68237		11/28/2001	Sole Source per aliquot parts	120.00	4.00	480.00	120.00	4.00	480.00				
68238		11/28/2001	Sole Source per aliquot parts	108.57	4.00	434.30	108.57	4.00	434.30				
70707		12/26/2003	Sole Source per mapping	230.75	4.00	923.00	230.75	4.00	923.00				
70709	19917	12/22/1980	Sole Source per aliquot parts	160.00	3.33	533.07				160.00	3.33	533.07	
75775		5/23/2007	Sole Source per aliquot parts	85.43	4.50	384.44	85.43	4.50	384.44				
76630		3/24/2006	Sole Source per aliquot parts	37.00	4.00	148.00	37.00	4.00	148.00				
77014		5/6/2008	Sole Source per mapping	25.00	4.00	100.00	25.00	4.00	100.00				
73218		9/6/2005	Per mapping, 4.56 acres is supplemental to 23744. Duty for 23744 is 0.67 AF/acre. Duty for 73218 is 4.0 AF/acre. 4.56 acres * 3.33 AF/acre + 2.44 acres*4.0 AF/acre = 24.94	4.56	3.33	15.18				4.56	3.33	15.18	
				2.44	4.00	9.76				2.44	4.00	9.76	
77396		9/18/2008	Sole Source per aliquot parts	120.00	4.00	480.00	120.00	4.00	480.00				
77397		9/18/2008	Sole Source per aliquot parts	240.00	4.00	960.00	240.00	4.00	960.00				
77468		10/9/2008	Per mapping, 7.93 acres is supplemental to 23744. Duty for 23744 is 0.67 AF/acre. Duty for 77468 is 4.0 AF/acre. 7.93 acres * 3.33 AF/acre + 2.07 acres*4.0 AF/acre = 34.69.	7.93	3.33	26.41				7.93	3.33	26.41	
				2.07	4.00	8.28				2.07	4.00	8.28	
78884		9/9/2009	Sole Source per mapping	20.00	3.00	60.00	20.00	3.00	60.00				
79494		12/26/2003	Sole Source per mapping	120.00	4.00	480.00	120.00	4.00	480.00				
81589		2/16/2012	Per mapping, 5 acres is supplemental to 23744. Duty for 23744 is 0.67 AF/acre. Duty for 81589 is 4.0 AF/acre. 5.0 acres * 3.33 AF/acre + 0.0 acres*4.0 AF/acre = 16.65.	5.00	3.33	16.65	5.00	3.33	16.65				
81590		2/16/2012	Per mapping, 5 acres is supplemental to 23744. Duty for 23744 is 0.67 AF/acre. Duty for 81590 is 4.0 AF/acre. 5.0 acres * 3.33 AF/acre + 0.0 acres*4.0 AF/acre = 16.65 AF.	5.00	3.33	16.65	5.00	3.33	16.65				
81602		2/21/2012	Sole Source per mapping	10.00	4.00	40.00	10.00	4.00	40.00				
81603		2/21/2012	Sole Source per mapping	34.12	4.00	136.48	34.12	4.00	136.48				
83038		12/26/2003	Sole Source per mapping	39.50	4.00	158.00	39.50	4.00	158.00				
83917		4/1/2004	Per mapping, 45.76 acres is supplemental to 23744. Duty for 23744 is 0.67 AF/acre. Duty for 83917 is 4.0 AF/acre. 45.76 acres * 3.33 AF/acre + 68.32 acres*4.0 AF/acre = 425.66	45.76	3.33	152.38	45.76	3.33	152.38				
				68.32	4.00	273.28	68.32	4.00	273.28				
84274		11/21/1947	Sole Source per aliquot parts	36.14	4.00	144.56				36.14	4.00	144.56	

White River Valley - Groundwater Supplemental Analysis

85093		5/9/1973	Sole Source per aliquot parts	4.53	4.00	18.10				4.53	4.00	18.10
			Total	9,254.00		34,657.17	3,149.45		12,311.30	6,104.55		22,345.87

Appendix 5-32

**White River Valley: Place of Use of Spring
Irrigation Rights (Un-Sorted)**

White River Valley: Place of Use of Spring Irrigation Rights [Un-Sorted]

Place of Use									
App	Status	Source	QQ	Q	Sec	TwN	Rng	Meridian	Acres
408	CER	SPR	NW	SE	22	06N	59E	MD	10.87
408	CER	SPR	NE	SE	22	06N	59E	MD	19.01
408	CER	SPR	NE	SW	22	06N	59E	MD	1
408	CER	SPR	SE	NW	23	06N	59E	MD	11.5
408	CER	SPR	NW	SW	23	06N	59E	MD	19.87
408	CER	SPR	NE	SW	23	06N	59E	MD	8.36
1945	CER	SPR	NE	NE	2	12N	61E	MD	Por. 12
1945	CER	SPR	NW	NE	2	12N	61E	MD	Por. 12
3298	CER	SPR	NE	NE	12	12N	61E	MD	16.100
3298	CER	SPR	SE	NE	12	12N	61E	MD	9.060
3298	CER	SPR	NE	SE	12	12N	61E	MD	15.000
5851	CER	SPR	SW	SW	6	12N	61E	MD	7.00
10107	CER	SPR	NE	SE	19	12N	62E	MD	6.600
10107	CER	SPR	SE	SE	19	12N	62E	MD	6.700
10107	CER	SPR	SW	NW	20	12N	62E	MD	4.740
10107	CER	SPR	SE	NW	20	12N	62E	MD	8.390
10107	CER	SPR	NW	NE	20	12N	62E	MD	5.730
10107	CER	SPR	SE	NE	20	12N	62E	MD	6.520
10107	CER	SPR	SW	NE	20	12N	62E	MD	19.800
10107	CER	SPR	NW	SE	20	12N	62E	MD	39.600
10107	CER	SPR	NE	SE	20	12N	62E	MD	10.130
10107	CER	SPR	SW	SE	20	12N	62E	MD	28.780
10107	CER	SPR	NW	SW	20	12N	62E	MD	26.300
10107	CER	SPR	NE	SW	20	12N	62E	MD	17.240
10107	CER	SPR	SW	SW	20	12N	62E	MD	23.840
10107	CER	SPR	SE	SW	20	12N	62E	MD	11.480
10107	CER	SPR	NW	NW	29	12N	62E	MD	38.740
10107	CER	SPR	NE	NW	29	12N	62E	MD	10.090
10107	CER	SPR	SE	NW	29	12N	62E	MD	16.220
10107	CER	SPR	SW	NW	29	12N	62E	MD	33.260
10107	CER	SPR	NW	NE	29	12N	62E	MD	8.780
10107	CER	SPR	NE	NE	29	12N	62E	MD	11.600
10107	CER	SPR	SE	NE	29	12N	62E	MD	8.480
10107	CER	SPR	SW	NE	29	12N	62E	MD	0.980
10107	CER	SPR	NW	SW	29	12N	62E	MD	32.270
10107	CER	SPR	NE	SW	29	12N	62E	MD	37.160
10107	CER	SPR	SE	SW	29	12N	62E	MD	38.220
10107	CER	SPR	SW	SW	29	12N	62E	MD	37.670
10107	CER	SPR	NW	SE	29	12N	62E	MD	31.850
10107	CER	SPR	NE	SE	29	12N	62E	MD	20.120
10107	CER	SPR	SE	SE	29	12N	62E	MD	17.890
10107	CER	SPR	SW	SE	29	12N	62E	MD	39.150
10107	CER	SPR	SE	NE	30	12N	62E	MD	8.280
10107	CER	SPR	NE	SE	30	12N	62E	MD	8.620
10107	CER	SPR	SE	SE	30	12N	62E	MD	23.160
10107	CER	SPR	SW	SE	31	12N	62E	MD	38.600
10107	CER	SPR	SE	SE	31	12N	62E	MD	16.330
10107	CER	SPR	NW	SE	31	12N	62E	MD	16.540
10107	CER	SPR	NE	SE	31	12N	62E	MD	29.590
10107	CER	SPR	NE	NE	31	12N	62E	MD	19.580
10107	CER	SPR	SE	NE	31	12N	62E	MD	23.630

White River Valley: Place of Use of Spring Irrigation Rights [Un-Sorted]

Place of Use									
App	Status	Source	QQ	Q	Sec	Twn	Rng	Meridian	Acres
10107	CER	SPR	SW	NE	31	12N	62E	MD	24.530
10107	CER	SPR	NW	NW	32	12N	62E	MD	37.800
10107	CER	SPR	NE	NW	32	12N	62E	MD	38.960
10107	CER	SPR	SE	NW	32	12N	62E	MD	36.820
10107	CER	SPR	SW	NW	32	12N	62E	MD	36.680
10107	CER	SPR	NW	NE	32	12N	62E	MD	35.090
10107	CER	SPR	NE	NE	32	12N	62E	MD	14.160
10107	CER	SPR	SW	NE	32	12N	62E	MD	21.080
10107	CER	SPR	NW	SE	32	12N	62E	MD	12.740
10107	CER	SPR	SW	SE	32	12N	62E	MD	1.240
10107	CER	SPR	NW	SW	32	12N	62E	MD	27.620
10107	CER	SPR	NE	SW	32	12N	62E	MD	32.750
10107	CER	SPR	SE	SW	32	12N	62E	MD	1.290
10107	CER	SPR	SW	SW	32	12N	62E	MD	1.630
10108	CER	SPR	NW	NW	4	11N	62E	MD	29.170
10108	CER	SPR	NW	NE	4	11N	62E	MD	19.260
10108	CER	SPR	NE	NW	4	11N	62E	MD	6.040
10108	CER	SPR	NW	NE	5	11N	62E	MD	1.820
10108	CER	SPR	NE	NE	5	11N	62E	MD	19.260
10108	CER	SPR	SE	NE	5	11N	62E	MD	8.590
10108	CER	SPR	NW	NW	28	12N	62E	MD	28.700
10108	CER	SPR	NE	NW	28	12N	62E	MD	0.280
10108	CER	SPR	SE	NW	28	12N	62E	MD	9.020
10108	CER	SPR	SW	NW	28	12N	62E	MD	29.140
10108	CER	SPR	NW	SW	28	12N	62E	MD	24.970
10108	CER	SPR	NE	SW	28	12N	62E	MD	31.260
10108	CER	SPR	SW	SW	28	12N	62E	MD	36.760
10108	CER	SPR	SE	SW	28	12N	62E	MD	34.470
10108	CER	SPR	SW	SE	28	12N	62E	MD	9.230
10108	CER	SPR	NE	NE	29	12N	62E	MD	0.660
10108	CER	SPR	SE	NE	29	12N	62E	MD	3.950
10108	CER	SPR	NE	SE	29	12N	62E	MD	20.880
10108	CER	SPR	SE	SE	29	12N	62E	MD	20.800
10108	CER	SPR	NE	NE	32	12N	62E	MD	17.080
10108	CER	SPR	SE	SE	32	12N	62E	MD	7.040
10108	CER	SPR	SW	SE	32	12N	62E	MD	0.530
10108	CER	SPR	NW	NW	33	12N	62E	MD	37.920
10108	CER	SPR	NE	NW	33	12N	62E	MD	35.790
10108	CER	SPR	SW	NW	33	12N	62E	MD	16.160
10108	CER	SPR	SE	NW	33	12N	62E	MD	36.220
10108	CER	SPR	NW	SW	33	12N	62E	MD	11.650
10108	CER	SPR	NE	SW	33	12N	62E	MD	34.190
10108	CER	SPR	SW	SW	33	12N	62E	MD	7.200
10108	CER	SPR	SE	SW	33	12N	62E	MD	32.790
10108	CER	SPR	SW	SE	33	12N	62E	MD	18.400
10176	CER	SPR	NW	NE	13	12N	61E	MD	4.670
10176	CER	SPR	NE	NE	13	12N	61E	MD	31.800
10176	CER	SPR	SE	NE	13	12N	61E	MD	21.940
10176	CER	SPR	SW	NE	13	12N	61E	MD	26.430
10176	CER	SPR	NE	SE	13	12N	61E	MD	36.680
10176	CER	SPR	SE	SE	13	12N	61E	MD	35.430
10176	CER	SPR	SW	SE	13	12N	61E	MD	8.650

White River Valley: Place of Use of Spring Irrigation Rights [Un-Sorted]

Place of Use									
App	Status	Source	QQ	Q	Sec	TwN	Rng	Meridian	Acres
10176	CER	SPR	NE	NE	24	12N	61E	MD	22.430
10176	CER	SPR	NW	NW	18	12N	62E	MD	9.100
10176	CER	SPR	SW	NW	18	12N	62E	MD	1.400
10176	CER	SPR	NW	SW	18	12N	62E	MD	23.060
10176	CER	SPR	SW	SW	18	12N	62E	MD	32.800
10176	CER	SPR	NE	SW	18	12N	62E	MD	0.200
10176	CER	SPR	SE	SW	18	12N	62E	MD	0.480
10176	CER	SPR	NW	NW	19	12N	62E	MD	37.550
10176	CER	SPR	NE	NW	19	12N	62E	MD	13.450
10176	CER	SPR	SE	NW	19	12N	62E	MD	29.880
10176	CER	SPR	SW	NW	19	12N	62E	MD	28.560
10176	CER	SPR	SW	NE	19	12N	62E	MD	3.350
10176	CER	SPR	NW	SE	19	12N	62E	MD	2.310
10176	CER	SPR	NW	SW	19	12N	62E	MD	24.600
10176	CER	SPR	NE	SW	19	12N	62E	MD	21.280
10176	CER	SPR	SE	SW	19	12N	62E	MD	1.720
10176	CER	SPR	SW	SW	19	12N	62E	MD	14.580
10176	CER	SPR	SW	SE	19	12N	62E	MD	0.270
10176	CER	SPR	SW	SW	30	12N	62E	MD	0.140
10176	CER	SPR	SE	SW	30	12N	62E	MD	13.350
10176	CER	SPR	SW	SE	30	12N	62E	MD	15.280
10176	CER	SPR	NW	SE	30	12N	62E	MD	11.280
10176	CER	SPR	NE	SW	30	12N	62E	MD	0.520
10176	CER	SPR	SE	NW	30	12N	62E	MD	23.290
10176	CER	SPR	NW	NE	30	12N	62E	MD	16.870
10176	CER	SPR	SW	NE	30	12N	62E	MD	20.010
10176	CER	SPR	NW	NW	30	12N	62E	MD	5.670
10176	CER	SPR	SE	NW	31	12N	62E	MD	13.740
10176	CER	SPR	SW	NE	31	12N	62E	MD	4.090
10176	CER	SPR	NW	NE	31	12N	62E	MD	37.210
10176	CER	SPR	NE	NW	31	12N	62E	MD	32.660
10177	CER	SPR	SW	NE	11	12N	61E	MD	12.460
10177	CER	SPR	SE	NE	11	12N	61E	MD	3.480
10177	CER	SPR	NW	SE	11	12N	61E	MD	14.020
10177	CER	SPR	NE	SE	11	12N	61E	MD	17.330
10177	CER	SPR	NE	NE	12	12N	61E	MD	12.570
10177	CER	SPR	SE	NE	12	12N	61E	MD	23.430
10177	CER	SPR	SW	NE	12	12N	61E	MD	12.890
10177	CER	SPR	NW	SE	12	12N	61E	MD	6.350
10177	CER	SPR	NE	SE	12	12N	61E	MD	25.810
10177	CER	SPR	SE	SE	12	12N	61E	MD	11.620
10177	CER	SPR	SW	SE	12	12N	61E	MD	2.600
10177	CER	SPR	NW	SW	12	12N	61E	MD	7.000
10177	CER	SPR	NE	SW	12	12N	61E	MD	19.640
10177	CER	SPR	SE	SW	12	12N	61E	MD	14.290
10177	CER	SPR	SW	SW	12	12N	61E	MD	23.230
10177	CER	SPR	NE	NW	13	12N	61E	MD	29.770
10177	CER	SPR	NW	NE	13	12N	61E	MD	22.840
10177	CER	SPR	NE	NE	13	12N	61E	MD	31.800
10177	CER	SPR	SE	NE	13	12N	61E	MD	21.940
10177	CER	SPR	SW	NE	13	12N	61E	MD	26.430
10177	CER	SPR	NE	SE	13	12N	61E	MD	36.630

White River Valley: Place of Use of Spring Irrigation Rights [Un-Sorted]

Place of Use									
App	Status	Source	QQ	Q	Sec	TwN	Rng	Meridian	Acres
10177	CER	SPR	SE	SE	13	12N	61E	MD	35.430
10177	CER	SPR	SW	SE	13	12N	61E	MD	8.650
10177	CER	SPR	NE	NE	24	12N	61E	MD	22.430
10177	CER	SPR	NW	SW	7	12N	62E	MD	2.510
10177	CER	SPR	SW	SW	7	12N	62E	MD	9.140
10177	CER	SPR	NW	NW	18	12N	62E	MD	9.100
10177	CER	SPR	SW	NW	18	12N	62E	MD	1.400
10177	CER	SPR	NW	SW	18	12N	62E	MD	23.060
10177	CER	SPR	SW	SW	18	12N	62E	MD	32.800
10177	CER	SPR	NE	SW	18	12N	62E	MD	0.200
10177	CER	SPR	SE	SW	18	12N	62E	MD	0.480
10177	CER	SPR	NW	NW	19	12N	62E	MD	37.550
10177	CER	SPR	NE	NW	19	12N	62E	MD	13.450
10177	CER	SPR	SE	NW	19	12N	62E	MD	29.880
10177	CER	SPR	SW	NW	19	12N	62E	MD	28.560
10177	CER	SPR	SW	NE	19	12N	62E	MD	3.350
10177	CER	SPR	NW	SE	19	12N	62E	MD	2.310
10177	CER	SPR	NW	SW	19	12N	62E	MD	24.600
10177	CER	SPR	NE	SW	19	12N	62E	MD	21.280
10177	CER	SPR	SE	SW	19	12N	62E	MD	1.720
10177	CER	SPR	SW	SW	19	12N	62E	MD	14.580
10177	CER	SPR	SW	SE	19	12N	62E	MD	0.270
10177	CER	SPR	SW	SW	30	12N	62E	MD	0.140
10177	CER	SPR	SE	SW	30	12N	62E	MD	13.550
10177	CER	SPR	SW	SE	30	12N	62E	MD	15.280
10177	CER	SPR	NW	SE	30	12N	62E	MD	11.280
10177	CER	SPR	NE	SW	30	12N	62E	MD	0.520
10177	CER	SPR	SE	NW	30	12N	62E	MD	23.290
10177	CER	SPR	NW	NE	30	12N	62E	MD	16.870
10177	CER	SPR	SW	NE	30	12N	62E	MD	20.010
10177	CER	SPR	NW	NW	30	12N	62E	MD	5.670
10177	CER	SPR	SE	NW	31	12N	62E	MD	13.740
10177	CER	SPR	SW	NE	31	12N	62E	MD	4.090
10177	CER	SPR	NW	NE	31	12N	62E	MD	37.210
10177	CER	SPR	NE	NW	31	12N	62E	MD	32.660
11649	CER	SPR	SW	NE	33	11N	63E	MD	5.700
11649	CER	SPR	NE	NW	33	11N	63E	MD	8.040
11649	CER	SPR	SE	NW	33	11N	63E	MD	28.360
11649	CER	SPR	NW	SE	33	11N	63E	MD	11.470
11649	CER	SPR	SW	SE	33	11N	63E	MD	10.770
11649	CER	SPR	NE	SW	33	11N	63E	MD	9.390
11665	CER	SPR	SW	NE	33	11N	63E	MD	0.320
11665	CER	SPR	NE	NW	33	11N	63E	MD	6.510
11665	CER	SPR	SE	NW	33	11N	63E	MD	8.720
12499	CER	SPR	NW	NW	28	12N	62E	MD	28.700
12499	CER	SPR	NE	NW	28	12N	62E	MD	0.280
12499	CER	SPR	SE	NW	28	12N	62E	MD	9.020
12499	CER	SPR	SW	NW	28	12N	62E	MD	29.140
12499	CER	SPR	NW	SW	28	12N	62E	MD	24.970
12499	CER	SPR	NE	SW	28	12N	62E	MD	31.260
12499	CER	SPR	SW	SW	28	12N	62E	MD	36.760
12499	CER	SPR	SE	SW	28	12N	62E	MD	34.470

White River Valley: Place of Use of Spring Irrigation Rights [Un-Sorted]

Place of Use									
App	Status	Source	QQ	Q	Sec	TwN	Rng	Meridian	Acres
12499	CER	SPR	SW	SE	28	12N	62E	MD	9.230
12499	CER	SPR	NE	NE	29	12N	62E	MD	0.660
12499	CER	SPR	SE	NE	29	12N	62E	MD	3.950
12499	CER	SPR	NE	SE	29	12N	62E	MD	20.880
12499	CER	SPR	SE	SE	29	12N	62E	MD	20.800
12499	CER	SPR	NE	NE	32	12N	62E	MD	17.080
12499	CER	SPR	NW	NW	33	12N	62E	MD	37.920
12499	CER	SPR	NE	NW	33	12N	62E	MD	35.790
12499	CER	SPR	SW	NW	33	12N	62E	MD	16.160
12499	CER	SPR	SE	NW	33	12N	62E	MD	36.220
12499	CER	SPR	NW	SW	33	12N	62E	MD	11.650
12499	CER	SPR	NE	SW	33	12N	62E	MD	34.190
12499	CER	SPR	SW	SW	33	12N	62E	MD	0.540
12499	CER	SPR	SE	SW	33	12N	62E	MD	9.100
12677	CER	SPR	NW	NE	4	11N	62E	MD	6.040
12677	CER	SPR	NE	NW	4	11N	62E	MD	19.260
12677	CER	SPR	NW	NW	4	11N	62E	MD	29.170
12677	CER	SPR	NE	NE	5	11N	62E	MD	36.170
12677	CER	SPR	NW	NE	5	11N	62E	MD	1.820
12677	CER	SPR	SE	NE	5	11N	62E	MD	8.590
12677	CER	SPR	SE	SE	32	12N	62E	MD	7.040
12677	CER	SPR	SW	SE	32	12N	62E	MD	0.530
12677	CER	SPR	SW	SE	33	12N	62E	MD	18.400
12677	CER	SPR	SE	SW	33	12N	62E	MD	23.690
12677	CER	SPR	SW	SW	33	12N	62E	MD	6.660
13272	CER	SPR	NW	NW	16	13N	60E	MD	2.48
13272	CER	SPR	SW	NW	16	13N	60E	MD	10.16
13272	CER	SPR	NE	SW	16	13N	60E	MD	5.83
13273	CER	SPR	NE	SE	26	13N	60E	MD	11.13
13273	CER	SPR	NW	SE	26	13N	60E	MD	39.8
13273	CER	SPR	NE	SW	26	13N	60E	MD	16.73
13760	CER	SPR	NE	SE	13	06N	60E	MD	Por. 55.38
13760	CER	SPR	NW	SE	13	06N	60E	MD	Por. 55.38
13760	CER	SPR	SW	SE	13	06N	60E	MD	Por. 55.38
13760	CER	SPR	SE	SE	13	06N	60E	MD	Por. 55.38
13760	CER	SPR	NE	SW	13	06N	60E	MD	Por. 16.54
13760	CER	SPR	SE	SW	13	06N	60E	MD	Por. 16.54
13760	CER	SPR	NE	NE	24	06N	60E	MD	Por. 33.25
13760	CER	SPR	SW	NE	24	06N	60E	MD	Por. 33.25
13760	CER	SPR	NW	NE	24	06N	60E	MD	Por. 33.25
13760	CER	SPR	NE	NW	24	06N	60E	MD	Por. 51.20
13760	CER	SPR	SE	NW	24	06N	60E	MD	Por. 51.20
13760	CER	SPR	NW	SW	24	06N	60E	MD	Por. 55.87
13760	CER	SPR	SE	SW	24	06N	60E	MD	Por. 55.87
13760	CER	SPR	SW	SW	24	06N	60E	MD	Por. 55.87
13760	CER	SPR	NE	SW	24	06N	60E	MD	Por. 55.87
13760	CER	SPR	NW	NW	25	06N	60E	MD	Por. 29.75
13760	CER	SPR	SW	NW	25	06N	60E	MD	Por. 29.75
13760	CER	SPR	SW	SW	25	06N	60E	MD	1.300
13760	CER	SPR	NE	NE	26	06N	60E	MD	Por. 24.10
13760	CER	SPR	SE	NE	26	06N	60E	MD	Por. 24.10
13760	CER	SPR	NE	SE	26	06N	60E	MD	Por. 43.40

White River Valley: Place of Use of Spring Irrigation Rights [Un-Sorted]

Place of Use									
App	Status	Source	QQ	Q	Sec	Twn	Rng	Meridian	Acres
13760	CER	SPR	SE	SE	26	06N	60E	MD	Por. 43.40
13760	CER	SPR	NE	NE	35	06N	60E	MD	Por. 32.70
13760	CER	SPR	SW	NE	35	06N	60E	MD	Por. 32.70
13760	CER	SPR	NW	NW	36	06N	60E	MD	Por. 16.10
13760	CER	SPR	SW	NW	36	06N	60E	MD	Por. 16.10
13760	CER	SPR	NW	SW	36	06N	60E	MD	9.350
13760	CER	SPR	NW	SW	18	06N	61E	MD	Por. 9.19
13760	CER	SPR	SW	SW	18	06N	61E	MD	Por. 9.19
19294	CER	SPR	SW	SW	25	06N	60E	MD	1.963
19294	CER	SPR	NE	NE	35	06N	60E	MD	3.863
19294	CER	SPR	SE	NE	35	06N	60E	MD	0.655
19294	CER	SPR	NW	NW	36	06N	60E	MD	6.763
19631	CER	SPR	NE	SE	1	10N	61E	MD	3.280
19930	CER	SPR	NE	SE	1	10N	61E	MD	4.638
19930	CER	SPR	NW	SW	6	10N	62E	MD	2.134
22284	CER	SPR	SW	NW	6	10N	62E	MD	5.950
28206	CER	SPR	NW	SW	13	09N	61E	MD	7.800
28206	CER	SPR	SW	SW	13	09N	61E	MD	10.100
28206	CER	SPR	SE	SE	14	09N	61E	MD	10.650
28206	CER	SPR	SW	NE	23	09N	61E	MD	0.920
28206	CER	SPR	SE	NW	23	09N	61E	MD	11.380
28206	CER	SPR	NW	SE	23	09N	61E	MD	4.950
28206	CER	SPR	NE	SW	23	09N	61E	MD	21.200
28207	CER	SPR	SE	NE	32	09N	61E	MD	5.030
28207	CER	SPR	SW	NE	32	09N	61E	MD	4.110
28207	CER	SPR	NE	SE	32	09N	61E	MD	3.970
28207	CER	SPR	NW	SE	32	09N	61E	MD	14.690
28207	CER	SPR	SW	SE	32	09N	61E	MD	5.350
28208	CER	SPR	NE	SE	24	09N	61E	MD	0.750
28208	CER	SPR	NW	SE	19	09N	62E	MD	17.780
28208	CER	SPR	SW	SE	19	09N	62E	MD	12.190
28208	CER	SPR	NE	SW	19	09N	62E	MD	39.520
28208	CER	SPR	NW	SW	19	09N	62E	MD	35.080
28208	CER	SPR	SE	SW	19	09N	62E	MD	40.000
28208	CER	SPR	SW	SW	19	09N	62E	MD	39.820
28208	CER	SPR	NW	NE	30	09N	62E	MD	5.330
28208	CER	SPR	NE	NW	30	09N	62E	MD	15.530
28209	CER	SPR	SE	SW	20	07N	62E	MD	14.110
28209	CER	SPR	SW	SE	20	07N	62E	MD	30.860
28209	CER	SPR	SE	NE	20	07N	62E	MD	18.660
28209	CER	SPR	NE	SE	20	07N	62E	MD	31.440
28209	CER	SPR	SE	SE	20	07N	62E	MD	29.680
28209	CER	SPR	SW	NW	21	07N	62E	MD	32.320
28209	CER	SPR	NW	SW	21	07N	62E	MD	40.000
28209	CER	SPR	NE	SW	21	07N	62E	MD	19.770
28209	CER	SPR	SW	SW	21	07N	62E	MD	40.000
28209	CER	SPR	SE	SW	21	07N	62E	MD	38.210
28209	CER	SPR	SW	SE	21	07N	62E	MD	2.500
28209	CER	SPR	NW	NW	28	07N	62E	MD	36.290
28209	CER	SPR	NE	NW	28	07N	62E	MD	35.590
28209	CER	SPR	NW	NE	28	07N	62E	MD	5.140
28209	CER	SPR	NW	NW	29	07N	62E	MD	10.430

White River Valley: Place of Use of Spring Irrigation Rights [Un-Sorted]

Place of Use									
App	Status	Source	QQ	Q	Sec	TwN	Rng	Meridian	Acres
28209	CER	SPR	NE	NW	29	07N	62E	MD	2.060
28209	CER	SPR	NE	NE	29	07N	62E	MD	20.280
28209	CER	SPR	NE	NE	30	07N	62E	MD	7.790
28209	CER	SPR	SE	NW	30	07N	62E	MD	1.080
28209	CER	SPR	SW	NE	30	07N	62E	MD	26.740
28209	CER	SPR	SE	NE	30	07N	62E	MD	7.050
28771	CER	SPR	NW	SW	31	13N	61E	MD	2.05
28819	CER	SPR	NE	SW	31	13N	61E	MD	12.56
28819	CER	SPR	NW	SW	31	13N	61E	MD	2.95
28819	CER	SPR	SW	SW	31	13N	61E	MD	1.30
29856	CER	SPR	NW	SW	25	13N	60E	MD	0.2
29856	CER	SPR	SE	SW	25	13N	60E	MD	3.7
29856	CER	SPR	SW	SW	25	13N	60E	MD	32
29856	CER	SPR	SE	NW	26	13N	60E	MD	2.1
29856	CER	SPR	SW	NW	26	13N	60E	MD	0.1
29856	CER	SPR	NE	SE	26	13N	60E	MD	19.7
29856	CER	SPR	NW	SE	26	13N	60E	MD	8
29856	CER	SPR	NW	SE	26	13N	60E	MD	0.2
29856	CER	SPR	NW	SE	26	13N	60E	MD	29.5
29856	CER	SPR	SE	SE	26	13N	60E	MD	30.8
29856	CER	SPR	SW	SE	26	13N	60E	MD	27.7
29856	CER	SPR	NE	SW	26	13N	60E	MD	15.9
29856	CER	SPR	NE	SW	26	13N	60E	MD	0.7
29856	CER	SPR	NE	SW	26	13N	60E	MD	13.6
29856	CER	SPR	NW	SW	26	13N	60E	MD	3.3
29856	CER	SPR	NW	SW	26	13N	60E	MD	5.8
29856	CER	SPR	SE	SW	26	13N	60E	MD	14.3
29856	CER	SPR	SE	SW	26	13N	60E	MD	0.4
29856	CER	SPR	NE	NW	35	13N	60E	MD	7.9
29856	CER	SPR	NE	NW	36	13N	60E	MD	6
67441	CER	SPR	SW	NW	21	11N	62E	MD	6.740
V01151	VST	SPR	SW	SW	16	06N	59E	MD	1.04
V01151	VST	SPR	SW	NE	17	06N	59E	MD	5.49
V01151	VST	SPR	NE	SE	17	06N	59E	MD	5.49
V01151	VST	SPR	SE	NW	17	06N	59E	MD	14.18
V01151	VST	SPR	SE	SE	17	06N	59E	MD	4.74
V01151	VST	SPR	NW	SE	17	06N	59E	MD	1.7
V01151	VST	SPR	NW	SE	22	06N	59E	MD	11.26
V01151	VST	SPR	NE	SE	22	06N	59E	MD	17.81
V01151	VST	SPR	SW	SE	22	06N	59E	MD	0.61
V01151	VST	SPR	SW	NW	22	06N	59E	MD	0.66
V01151	VST	SPR	SE	NW	23	06N	59E	MD	0.59
V01151	VST	SPR	NW	SW	23	06N	59E	MD	13.86
V01151	VST	SPR	NE	SW	23	06N	59E	MD	7.92
V01161	DEC	SPR	NE	NE	11	12N	61E	MD	Por. 19.0
V01161	DEC	SPR	SW	NE	11	12N	61E	MD	Por. 19.0
V01161	DEC	SPR	NW	NE	11	12N	61E	MD	Por. 19.0
V01161	DEC	SPR	SE	NE	11	12N	61E	MD	Por. 19.0
V01161	DEC	SPR	NE	SE	11	12N	61E	MD	Por. 19.0
V01161	DEC	SPR	SW	SE	11	12N	61E	MD	Por. 19.0
V01161	DEC	SPR	NW	SE	11	12N	61E	MD	Por. 19.0
V01161	DEC	SPR	SE	SE	11	12N	61E	MD	Por. 19.0

White River Valley: Place of Use of Spring Irrigation Rights [Un-Sorted]

Place of Use									
App	Status	Source	QQ	Q	Sec	Twn	Rng	Meridian	Acres
V01161	DEC	SPR	NE	NW	12	12N	61E	MD	Por. 62.3
V01161	DEC	SPR	SW	NW	12	12N	61E	MD	Por. 62.3
V01161	DEC	SPR	NW	NW	12	12N	61E	MD	Por. 62.3
V01161	DEC	SPR	SE	NW	12	12N	61E	MD	Por. 62.3
V01161	DEC	SPR	NE	SW	12	12N	61E	MD	Por. 62.3
V01161	DEC	SPR	SW	SW	12	12N	61E	MD	Por. 62.3
V01161	DEC	SPR	NW	SW	12	12N	61E	MD	Por. 62.3
V01161	DEC	SPR	SE	SW	12	12N	61E	MD	Por. 62.3
V01161	DEC	SPR	NE	NE	12	12N	61E	MD	Por. 30.0
V01161	DEC	SPR	SW	NE	12	12N	61E	MD	Por. 30.0
V01161	DEC	SPR	NW	NE	12	12N	61E	MD	Por. 30.0
V01161	DEC	SPR	SE	NE	12	12N	61E	MD	Por. 30.0
V01161	DEC	SPR	NE	SE	12	12N	61E	MD	Por. 33.2
V01161	DEC	SPR	SW	SE	12	12N	61E	MD	Por. 33.2
V01161	DEC	SPR	NW	SE	12	12N	61E	MD	Por. 33.2
V01161	DEC	SPR	SE	SE	12	12N	61E	MD	Por. 33.2
V01161	DEC	SPR	NE	NE	13	12N	61E	MD	Por. 236.0
V01161	DEC	SPR	SW	NE	13	12N	61E	MD	Por. 236.0
V01161	DEC	SPR	NW	NE	13	12N	61E	MD	Por. 236.0
V01161	DEC	SPR	SE	NE	13	12N	61E	MD	Por. 236.0
V01161	DEC	SPR	NE	SE	13	12N	61E	MD	Por. 236.0
V01161	DEC	SPR	SW	SE	13	12N	61E	MD	Por. 236.0
V01161	DEC	SPR	NW	SE	13	12N	61E	MD	Por. 236.0
V01161	DEC	SPR	SE	SE	13	12N	61E	MD	Por. 236.0
V01161	DEC	SPR	NE	NW	13	12N	61E	MD	Por. 46.7
V01161	DEC	SPR	SW	NW	13	12N	61E	MD	Por. 46.7
V01161	DEC	SPR	NW	NW	13	12N	61E	MD	Por. 46.7
V01161	DEC	SPR	SE	NW	13	12N	61E	MD	Por. 46.7
V01161	DEC	SPR	NE	NE	13	12N	61E	MD	Por. 46.7
V01161	DEC	SPR	SW	NE	13	12N	61E	MD	Por. 46.7
V01161	DEC	SPR	NW	NE	13	12N	61E	MD	Por. 46.7
V01161	DEC	SPR	SE	NE	13	12N	61E	MD	Por. 46.7
V01161	DEC	SPR	NE	NE	24	12N	61E	MD	Por. 27.3
V01161	DEC	SPR	SW	NE	24	12N	61E	MD	Por. 27.3
V01161	DEC	SPR	NW	NE	24	12N	61E	MD	Por. 27.3
V01161	DEC	SPR	SE	NE	24	12N	61E	MD	Por. 27.3
V01161	DEC	SPR	NE	SE	24	12N	61E	MD	Por. 27.3
V01161	DEC	SPR	SW	SE	24	12N	61E	MD	Por. 27.3
V01161	DEC	SPR	NW	SE	24	12N	61E	MD	Por. 27.3
V01161	DEC	SPR	SE	SE	24	12N	61E	MD	Por. 27.3
V01161	DEC	SPR	NE	NE	25	12N	61E	MD	7.700
V01161	DEC	SPR	NW	SW	7	12N	62E	MD	Por. 13.4
V01161	DEC	SPR	SW	SW	7	12N	62E	MD	Por. 13.4
V01161	DEC	SPR	SE	NE	18	12N	62E	MD	Por. 24
V01161	DEC	SPR	NE	NE	18	12N	62E	MD	Por. 24.0
V01161	DEC	SPR	NW	NE	18	12N	62E	MD	Por. 24.0
V01161	DEC	SPR	SW	NE	18	12N	62E	MD	Por. 24.0
V01161	DEC	SPR	SE	NW	18	12N	62E	MD	Por. 24.0
V01161	DEC	SPR	NE	NW	18	12N	62E	MD	Por. 24.0
V01161	DEC	SPR	NW	NW	18	12N	62E	MD	Por. 24.0
V01161	DEC	SPR	SW	NW	18	12N	62E	MD	Por. 24.0
V01161	DEC	SPR	SE	NW	18	12N	62E	MD	Por. 166.5

White River Valley: Place of Use of Spring Irrigation Rights [Un-Sorted]

Place of Use									
App	Status	Source	QQ	Q	Sec	Twn	Rng	Meridian	Acres
V01161	DEC	SPR	NE	NW	18	12N	62E	MD	Por. 166.5
V01161	DEC	SPR	NW	NW	18	12N	62E	MD	Por. 166.5
V01161	DEC	SPR	SW	NW	18	12N	62E	MD	Por. 166.5
V01161	DEC	SPR	SE	SW	18	12N	62E	MD	Por. 166.5
V01161	DEC	SPR	NE	SW	18	12N	62E	MD	Por. 166.5
V01161	DEC	SPR	NW	SW	18	12N	62E	MD	Por. 166.5
V01161	DEC	SPR	SW	SW	18	12N	62E	MD	Por. 166.5
V01161	DEC	SPR	SE	NE	19	12N	62E	MD	Por. 134.5
V01161	DEC	SPR	NE	NE	19	12N	62E	MD	Por. 134.5
V01161	DEC	SPR	NW	NE	19	12N	62E	MD	Por. 134.5
V01161	DEC	SPR	SW	NE	19	12N	62E	MD	Por. 134.5
V01161	DEC	SPR	SE	NW	19	12N	62E	MD	Por. 134.5
V01161	DEC	SPR	NE	NW	19	12N	62E	MD	Por. 134.5
V01161	DEC	SPR	NW	NW	19	12N	62E	MD	Por. 134.5
V01161	DEC	SPR	SW	NW	19	12N	62E	MD	Por. 134.5
V01161	DEC	SPR	SE	SW	19	12N	62E	MD	Por. 85.4
V01161	DEC	SPR	NE	SW	19	12N	62E	MD	Por. 85.4
V01161	DEC	SPR	NW	SW	19	12N	62E	MD	Por. 85.4
V01161	DEC	SPR	SW	SW	19	12N	62E	MD	Por. 85.4
V01161	DEC	SPR	SE	SE	19	12N	62E	MD	Por. 85.4
V01161	DEC	SPR	NE	SE	19	12N	62E	MD	Por. 85.4
V01161	DEC	SPR	NW	SE	19	12N	62E	MD	Por. 85.4
V01161	DEC	SPR	SW	SE	19	12N	62E	MD	Por. 85.4
V01161	DEC	SPR	SE	NE	30	12N	62E	MD	Por. 103.4
V01161	DEC	SPR	NE	NE	30	12N	62E	MD	Por. 103.4
V01161	DEC	SPR	NW	NE	30	12N	62E	MD	Por. 103.4
V01161	DEC	SPR	SW	NE	30	12N	62E	MD	Por. 103.4
V01161	DEC	SPR	SE	SW	30	12N	62E	MD	Por. 103.4
V01161	DEC	SPR	NE	SW	30	12N	62E	MD	Por. 103.4
V01161	DEC	SPR	NW	SW	30	12N	62E	MD	Por. 103.4
V01161	DEC	SPR	SW	SW	30	12N	62E	MD	Por. 103.4
V01161	DEC	SPR	SE	SE	30	12N	62E	MD	Por. 103.4
V01161	DEC	SPR	NE	SE	30	12N	62E	MD	Por. 103.4
V01161	DEC	SPR	NW	SE	30	12N	62E	MD	Por. 103.4
V01161	DEC	SPR	SW	SE	30	12N	62E	MD	Por. 103.4
V01161	DEC	SPR	SE	NW	30	12N	62E	MD	Por. 103.4
V01161	DEC	SPR	NE	NW	30	12N	62E	MD	Por. 103.4
V01161	DEC	SPR	NW	NW	30	12N	62E	MD	Por. 103.4
V01161	DEC	SPR	SW	NW	30	12N	62E	MD	Por. 103.4
V01161	DEC	SPR	SE	SE	30	12N	62E	MD	Por. 10.0
V01161	DEC	SPR	NE	SE	30	12N	62E	MD	Por. 10.0
V01161	DEC	SPR	NW	NW	31	12N	62E	MD	Por. 104.4
V01161	DEC	SPR	SW	NW	31	12N	62E	MD	Por. 104.4
V01161	DEC	SPR	SE	NW	31	12N	62E	MD	Por. 104.4
V01161	DEC	SPR	NE	NW	31	12N	62E	MD	Por. 104.4
V01161	DEC	SPR	NW	SW	31	12N	62E	MD	Por. 104.4
V01161	DEC	SPR	SW	SW	31	12N	62E	MD	Por. 104.4
V01161	DEC	SPR	SE	SW	31	12N	62E	MD	Por. 104.4
V01161	DEC	SPR	NE	SW	31	12N	62E	MD	Por. 104.4
V01161	DEC	SPR	NW	SE	31	12N	62E	MD	Por. 104.4
V01161	DEC	SPR	SW	SE	31	12N	62E	MD	Por. 104.4
V01161	DEC	SPR	SE	SE	31	12N	62E	MD	Por. 104.4

White River Valley: Place of Use of Spring Irrigation Rights [Un-Sorted]

Place of Use									
App	Status	Source	QQ	Q	Sec	Twn	Rng	Meridian	Acres
V01161	DEC	SPR	NE	SE	31	12N	62E	MD	Por. 104.4
V01161	DEC	SPR	NW	NE	31	12N	62E	MD	Por. 104.4
V01161	DEC	SPR	SW	NE	31	12N	62E	MD	Por. 104.4
V01161	DEC	SPR	SE	NE	31	12N	62E	MD	Por. 104.4
V01161	DEC	SPR	NE	NE	31	12N	62E	MD	Por. 104.4
V01161	DEC	SPR	NW	NE	13	12N	61E	MD	Por. 5.0
V01161	DEC	SPR	NE	NE	13	12N	61E	MD	Por. 5.0
V01161	DEC	SPR	SW	NE	13	12N	61E	MD	Por. 5.0
V01161	DEC	SPR	SE	NE	13	12N	61E	MD	Por. 5.0
V01162	DEC	SPR	SE	SW	6	11N	62E	MD	Por. 220.0
V01162	DEC	SPR	NW	SW	6	11N	62E	MD	Por. 220.0
V01162	DEC	SPR	SW	SW	6	11N	62E	MD	Por. 220.0
V01162	DEC	SPR	NE	SW	6	11N	62E	MD	Por. 220.0
V01162	DEC	SPR	SE	NW	6	11N	62E	MD	Por. 220.0
V01162	DEC	SPR	NW	NW	6	11N	62E	MD	Por. 220.0
V01162	DEC	SPR	SW	NW	6	11N	62E	MD	Por. 220.0
V01162	DEC	SPR	NE	NW	6	11N	62E	MD	Por. 220.0
V01162	DEC	SPR	NW	NE	7	11N	62E	MD	0.000
V01163	DEC	SPR	NE	NE	19	12N	62E	MD	Por. 33.8
V01163	DEC	SPR	SE	NE	19	12N	62E	MD	Por. 33.8
V01163	DEC	SPR	NE	SE	19	12N	62E	MD	Por. 33.8
V01163	DEC	SPR	SE	SE	19	12N	62E	MD	Por. 33.8
V01163	DEC	SPR	NW	NE	20	12N	62E	MD	Por. 221.0
V01163	DEC	SPR	SW	NE	20	12N	62E	MD	Por. 221.0
V01163	DEC	SPR	SE	NE	20	12N	62E	MD	Por. 221.0
V01163	DEC	SPR	NE	NE	20	12N	62E	MD	Por. 221.0
V01163	DEC	SPR	NW	SE	20	12N	62E	MD	Por. 221.0
V01163	DEC	SPR	SW	SE	20	12N	62E	MD	Por. 221.0
V01163	DEC	SPR	SE	SE	20	12N	62E	MD	Por. 221.0
V01163	DEC	SPR	NE	SE	20	12N	62E	MD	Por. 221.0
V01163	DEC	SPR	NW	NW	20	12N	62E	MD	Por. 221.0
V01163	DEC	SPR	SW	NW	20	12N	62E	MD	Por. 221.0
V01163	DEC	SPR	SE	NW	20	12N	62E	MD	Por. 221.0
V01163	DEC	SPR	NE	NW	20	12N	62E	MD	Por. 221.0
V01163	DEC	SPR	NW	SW	20	12N	62E	MD	Por. 221.0
V01163	DEC	SPR	SW	SW	20	12N	62E	MD	Por. 221.0
V01163	DEC	SPR	SE	SW	20	12N	62E	MD	Por. 221.0
V01163	DEC	SPR	NE	SW	20	12N	62E	MD	Por. 221.0
V01163	DEC	SPR	NW	SW	21	12N	62E	MD	Por. 12.3
V01163	DEC	SPR	SW	SW	21	12N	62E	MD	Por. 12.3
V01163	DEC	SPR	SE	SW	21	12N	62E	MD	Por. 12.3
V01163	DEC	SPR	NE	SW	21	12N	62E	MD	Por. 12.3
V01163	DEC	SPR	NW	SW	28	12N	62E	MD	Por. 227.6
V01163	DEC	SPR	SW	SW	28	12N	62E	MD	Por. 227.6
V01163	DEC	SPR	SE	SW	28	12N	62E	MD	Por. 227.6
V01163	DEC	SPR	NE	SW	28	12N	62E	MD	Por. 227.6
V01163	DEC	SPR	NW	NW	28	12N	62E	MD	Por. 227.6
V01163	DEC	SPR	SW	NW	28	12N	62E	MD	Por. 227.6
V01163	DEC	SPR	SE	NW	28	12N	62E	MD	Por. 227.6
V01163	DEC	SPR	NE	NW	28	12N	62E	MD	Por. 227.6
V01163	DEC	SPR	NW	NE	29	12N	62E	MD	Por. 130.9
V01163	DEC	SPR	SW	NE	29	12N	62E	MD	Por. 130.9

White River Valley: Place of Use of Spring Irrigation Rights [Un-Sorted]

Place of Use									
App	Status	Source	QQ	Q	Sec	Twn	Rng	Meridian	Acres
V01163	DEC	SPR	SE	NE	29	12N	62E	MD	Por. 130.9
V01163	DEC	SPR	NE	NE	29	12N	62E	MD	Por. 130.9
V01163	DEC	SPR	NW	SE	29	12N	62E	MD	Por. 130.9
V01163	DEC	SPR	SW	SE	29	12N	62E	MD	Por. 130.9
V01163	DEC	SPR	SE	SE	29	12N	62E	MD	Por. 130.9
V01163	DEC	SPR	NE	SE	29	12N	62E	MD	Por. 130.9
V01163	DEC	SPR	NW	NW	29	12N	62E	MD	Por. 249.9
V01163	DEC	SPR	SW	NW	29	12N	62E	MD	Por. 249.9
V01163	DEC	SPR	SE	NW	29	12N	62E	MD	Por. 249.9
V01163	DEC	SPR	NE	NW	29	12N	62E	MD	Por. 249.9
V01163	DEC	SPR	NW	SW	29	12N	62E	MD	Por. 249.9
V01163	DEC	SPR	SW	SW	29	12N	62E	MD	Por. 249.9
V01163	DEC	SPR	SE	SW	29	12N	62E	MD	Por. 249.9
V01163	DEC	SPR	NE	SW	29	12N	62E	MD	Por. 249.9
V01163	DEC	SPR	NW	SE	30	12N	62E	MD	Por. 25.3
V01163	DEC	SPR	SW	SE	30	12N	62E	MD	Por. 25.3
V01163	DEC	SPR	SE	SE	30	12N	62E	MD	Por. 25.3
V01163	DEC	SPR	NE	SE	30	12N	62E	MD	Por. 25.3
V01163	DEC	SPR	NW	NE	30	12N	62E	MD	Por. 25.3
V01163	DEC	SPR	SW	NE	30	12N	62E	MD	Por. 25.3
V01163	DEC	SPR	SE	NE	30	12N	62E	MD	Por. 25.3
V01163	DEC	SPR	NE	NE	30	12N	62E	MD	Por. 25.3
V01163	DEC	SPR	SE	NE	31	12N	62E	MD	24.000
V01163	DEC	SPR	SE	SE	31	12N	62E	MD	Por. 25.7
V01163	DEC	SPR	NE	SE	31	12N	62E	MD	Por. 25.7
V01163	DEC	SPR	NW	NW	32	12N	62E	MD	Por. 294.0
V01163	DEC	SPR	SW	NW	32	12N	62E	MD	Por. 294.0
V01163	DEC	SPR	SE	NW	32	12N	62E	MD	Por. 294.0
V01163	DEC	SPR	NE	NW	32	12N	62E	MD	Por. 294.0
V01163	DEC	SPR	NW	SW	32	12N	62E	MD	Por. 294.0
V01163	DEC	SPR	SW	SW	32	12N	62E	MD	Por. 294.0
V01163	DEC	SPR	SE	SW	32	12N	62E	MD	Por. 294.0
V01163	DEC	SPR	NE	SW	32	12N	62E	MD	Por. 294.0
V01163	DEC	SPR	NW	SE	32	12N	62E	MD	Por. 294.0
V01163	DEC	SPR	SW	SE	32	12N	62E	MD	Por. 294.0
V01163	DEC	SPR	SE	SE	32	12N	62E	MD	Por. 294.0
V01163	DEC	SPR	NE	SE	32	12N	62E	MD	Por. 294.0
V01163	DEC	SPR	NW	NE	32	12N	62E	MD	Por. 294.0
V01163	DEC	SPR	SW	NE	32	12N	62E	MD	Por. 294.0
V01163	DEC	SPR	SE	NE	32	12N	62E	MD	Por. 294.0
V01163	DEC	SPR	NE	NE	32	12N	62E	MD	Por. 294.0
V01163	DEC	SPR	NW	SE	33	12N	62E	MD	Por. 141.4
V01163	DEC	SPR	SW	SE	33	12N	62E	MD	Por. 141.4
V01163	DEC	SPR	SE	SE	33	12N	62E	MD	Por. 141.4
V01163	DEC	SPR	NE	SE	33	12N	62E	MD	Por. 141.4
V01163	DEC	SPR	NW	SW	33	12N	62E	MD	Por. 141.4
V01163	DEC	SPR	SW	SW	33	12N	62E	MD	Por. 141.4
V01163	DEC	SPR	SE	SW	33	12N	62E	MD	Por. 141.4
V01163	DEC	SPR	NE	SW	33	12N	62E	MD	Por. 141.4
V01163	DEC	SPR	NW	NW	33	12N	62E	MD	Por. 141.4
V01163	DEC	SPR	SW	NW	33	12N	62E	MD	Por. 141.4
V01163	DEC	SPR	SE	NW	33	12N	62E	MD	Por. 141.4

White River Valley: Place of Use of Spring Irrigation Rights [Un-Sorted]

Place of Use									
App	Status	Source	QQ	Q	Sec	Twn	Rng	Meridian	Acres
V01163	DEC	SPR	NE	NW	33	12N	62E	MD	Por. 141.4
V01164	DEC	SPR	SE	NW	5	11N	62E	MD	Por. 300
V01164	DEC	SPR	NW	NW	5	11N	62E	MD	Por. 300
V01164	DEC	SPR	SW	NW	5	11N	62E	MD	Por. 300
V01164	DEC	SPR	NE	NW	5	11N	62E	MD	Por. 300
V01164	DEC	SPR	SE	SW	5	11N	62E	MD	Por. 300
V01164	DEC	SPR	NW	SW	5	11N	62E	MD	Por. 300
V01164	DEC	SPR	SW	SW	5	11N	62E	MD	Por. 300
V01164	DEC	SPR	NE	SW	5	11N	62E	MD	Por. 300
V01164	DEC	SPR	NW	NW	8	11N	62E	MD	Por. 0
V01164	DEC	SPR	SW	NW	8	11N	62E	MD	Por. 0
V01165	DEC	SPR	SW	SW	1	12N	61E	MD	2.100
V01165	DEC	SPR	NE	SE	2	12N	61E	MD	Por. 30.5
V01165	DEC	SPR	SE	SE	2	12N	61E	MD	Por. 30.5
V01165	DEC	SPR	SW	SE	2	12N	61E	MD	Por. 30.5
V01165	DEC	SPR	NW	SE	2	12N	61E	MD	Por. 30.5
V01165	DEC	SPR	NW	NE	12	12N	61E	MD	1.400
V01168	DEC	SPR	SE	SW	6	11N	62E	MD	Por. 120.0
V01168	DEC	SPR	NW	SW	6	11N	62E	MD	Por. 120.0
V01168	DEC	SPR	SW	SW	6	11N	62E	MD	Por. 120.0
V01168	DEC	SPR	NE	SW	6	11N	62E	MD	Por. 120.0
V01168	DEC	SPR	NW	NW	7	11N	62E	MD	Por. 0
V01168	DEC	SPR	NE	NW	7	11N	62E	MD	Por. 0
V02092	VST	SPR	NE	SE	32	09N	61E	MD	6.100
V03026	VST	SPR	NW	SE	12	12N	61E	MD	5.000
WRD-03	DEC	SPR	NE	NE	5	11N	62E	MD	42.200
WRD-03	DEC	SPR	SW	NE	4	11N	62E	MD	Por. 41.4
WRD-03	DEC	SPR	SE	NE	4	11N	62E	MD	Por. 41.4
WRD-03	DEC	SPR	NW	NE	4	11N	62E	MD	Por. 41.4
WRD-03	DEC	SPR	NE	NE	4	11N	62E	MD	Por. 41.4
WRD-03	DEC	SPR	SW	NW	4	11N	62E	MD	Por. 41.4
WRD-03	DEC	SPR	SE	NW	4	11N	62E	MD	Por. 41.4
WRD-03	DEC	SPR	NW	NW	4	11N	62E	MD	Por. 41.4
WRD-03	DEC	SPR	NE	NW	4	11N	62E	MD	Por. 41.4
WRD-03	DEC	SPR	SW	SE	32	12N	62E	MD	Por. 101.4
WRD-03	DEC	SPR	SE	SE	32	12N	62E	MD	Por. 101.4
WRD-03	DEC	SPR	NW	SE	32	12N	62E	MD	Por. 101.4
WRD-03	DEC	SPR	NE	SE	32	12N	62E	MD	Por. 101.4
WRD-03	DEC	SPR	SW	SW	33	12N	62E	MD	Por. 101.0
WRD-03	DEC	SPR	SE	SW	33	12N	62E	MD	Por. 101.0
WRD-03	DEC	SPR	NW	SW	33	12N	62E	MD	Por. 101.0
WRD-03	DEC	SPR	NE	SW	33	12N	62E	MD	Por. 101.0
WRD-02	DEC	SPR	NW	NE	30	12N	62E	MD	Por. 6.8
WRD-02	DEC	SPR	NE	NE	30	12N	62E	MD	Por. 6.8
WRD-02	DEC	SPR	SW	NE	30	12N	62E	MD	Por. 6.8
WRD-02	DEC	SPR	SE	NE	30	12N	62E	MD	Por. 6.8
WRD-02	DEC	SPR	NW	SE	30	12N	62E	MD	Por. 6.8
WRD-02	DEC	SPR	NE	SE	30	12N	62E	MD	Por. 6.8
WRD-02	DEC	SPR	SW	SE	30	12N	62E	MD	Por. 6.8
WRD-02	DEC	SPR	SE	SE	30	12N	62E	MD	Por. 6.8
WRD-02	DEC	SPR	NW	NW	29	12N	62E	MD	Por. 29.2
WRD-02	DEC	SPR	NE	NW	29	12N	62E	MD	Por. 29.2

White River Valley: Place of Use of Spring Irrigation Rights [Un-Sorted]

Place of Use									
App	Status	Source	QQ	Q	Sec	Twn	Rng	Meridian	Acres
WRD-02	DEC	SPR	SW	NW	29	12N	62E	MD	Por. 29.2
WRD-02	DEC	SPR	SE	NW	29	12N	62E	MD	Por. 29.2
WRD-02	DEC	SPR	NW	SW	29	12N	62E	MD	Por. 29.2
WRD-02	DEC	SPR	NE	SW	29	12N	62E	MD	Por. 29.2
WRD-02	DEC	SPR	SW	SW	29	12N	62E	MD	Por. 29.2
WRD-02	DEC	SPR	SE	SW	29	12N	62E	MD	Por. 29.2
WRD-02	DEC	SPR	SE	SE	31	12N	62E	MD	Por. 13.0
WRD-02	DEC	SPR	NE	SE	31	12N	62E	MD	Por. 13.0
WRD-02	DEC	SPR	SW	SW	32	12N	62E	MD	Por. 93.0
WRD-02	DEC	SPR	SE	SW	32	12N	62E	MD	Por. 93.0
WRD-02	DEC	SPR	NW	SW	32	12N	62E	MD	Por. 93.0
WRD-02	DEC	SPR	NE	SW	32	12N	62E	MD	Por. 93.0
WRD-02	DEC	SPR	SW	NW	32	12N	62E	MD	Por. 93.0
WRD-02	DEC	SPR	SE	NW	32	12N	62E	MD	Por. 93.0
WRD-02	DEC	SPR	NW	NW	32	12N	62E	MD	Por. 93.0
WRD-02	DEC	SPR	NE	NW	32	12N	62E	MD	Por. 93.0
WRD-01	DEC	SPR	NW	NE	4	11N	62E	MD	Por. 28.0
WRD-01	DEC	SPR	NE	NE	4	11N	62E	MD	Por. 28.0
WRD-01	DEC	SPR	SW	NE	4	11N	62E	MD	Por. 28.0
WRD-01	DEC	SPR	SE	NE	4	11N	62E	MD	Por. 28.0
WRD-01	DEC	SPR	NW	NW	4	11N	62E	MD	Por. 28.0
WRD-01	DEC	SPR	NE	NW	4	11N	62E	MD	Por. 28.0
WRD-01	DEC	SPR	SW	NW	4	11N	62E	MD	Por. 28.0
WRD-01	DEC	SPR	SE	NW	4	11N	62E	MD	Por. 28.0
WRD-01	DEC	SPR	NW	NE	4	11N	62E	MD	Por. 5.3
WRD-01	DEC	SPR	NE	NE	4	11N	62E	MD	Por. 5.3
WRD-01	DEC	SPR	SW	NE	4	11N	62E	MD	Por. 5.3
WRD-01	DEC	SPR	SE	NE	4	11N	62E	MD	Por. 5.3
WRD-01	DEC	SPR	NW	NW	4	11N	62E	MD	Por. 5.3
WRD-01	DEC	SPR	NE	NW	4	11N	62E	MD	Por. 5.3
WRD-01	DEC	SPR	SW	NW	4	11N	62E	MD	Por. 5.3
WRD-01	DEC	SPR	SE	NW	4	11N	62E	MD	Por. 5.3
WRD-01	DEC	SPR	NW	SE	33	12N	62E	MD	Por. 11.2
WRD-01	DEC	SPR	NE	SE	33	12N	62E	MD	Por. 11.2
WRD-01	DEC	SPR	SW	SE	33	12N	62E	MD	Por. 11.2
WRD-01	DEC	SPR	SE	SE	33	12N	62E	MD	Por. 11.2
WRD-01	DEC	SPR	NW	SW	33	12N	62E	MD	Por. 11.2
WRD-01	DEC	SPR	NE	SW	33	12N	62E	MD	Por. 11.2
WRD-01	DEC	SPR	SW	SW	33	12N	62E	MD	Por. 11.2
WRD-01	DEC	SPR	SE	SW	33	12N	62E	MD	Por. 11.2
WRD-01	DEC	SPR	NW	SE	33	12N	62E	MD	Por. 11.5
WRD-01	DEC	SPR	NE	SE	33	12N	62E	MD	Por. 11.5
WRD-01	DEC	SPR	SW	SE	33	12N	62E	MD	Por. 11.5
WRD-01	DEC	SPR	SE	SE	33	12N	62E	MD	Por. 11.5
WRD-01	DEC	SPR	NW	SW	33	12N	62E	MD	Por. 11.5
WRD-01	DEC	SPR	NE	SW	33	12N	62E	MD	Por. 11.5
WRD-01	DEC	SPR	SW	SW	33	12N	62E	MD	Por. 11.5
WRD-01	DEC	SPR	SE	SW	33	12N	62E	MD	Por. 11.5
WRD-01	DEC	SPR	NW	SE	33	12N	62E	MD	Por. 24.0
WRD-01	DEC	SPR	NE	SE	33	12N	62E	MD	Por. 24.0
WRD-01	DEC	SPR	SW	SE	33	12N	62E	MD	Por. 24.0
WRD-01	DEC	SPR	SE	SE	33	12N	62E	MD	Por. 24.0

White River Valley: Place of Use of Spring Irrigation Rights [Un-Sorted]

Place of Use									
App	Status	Source	QQ	Q	Sec	TwN	Rng	Meridian	Acres
WRD-01	DEC	SPR	NW	SW	33	12N	62E	MD	Por. 24.0
WRD-01	DEC	SPR	NE	SW	33	12N	62E	MD	Por. 24.0
WRD-01	DEC	SPR	SW	SW	33	12N	62E	MD	Por. 24.0
WRD-01	DEC	SPR	SE	SW	33	12N	62E	MD	Por. 24.0
WRD-01	DEC	SPR	NW	SE	33	12N	62E	MD	Por. 10.0
WRD-01	DEC	SPR	NE	SE	33	12N	62E	MD	Por. 10.0
WRD-01	DEC	SPR	SW	SE	33	12N	62E	MD	Por. 10.0
WRD-01	DEC	SPR	SE	SE	33	12N	62E	MD	Por. 10.0
WRD-01	DEC	SPR	NW	SW	33	12N	62E	MD	Por. 10.0
WRD-01	DEC	SPR	NE	SW	33	12N	62E	MD	Por. 10.0
WRD-01	DEC	SPR	SW	SW	33	12N	62E	MD	Por. 10.0
WRD-01	DEC	SPR	SE	SW	33	12N	62E	MD	Por. 10.0

Appendix 5-33

**White River Valley: Place of Use of Spring
Irrigation Rights (Sorted)**

White River Valley: Place of Use of Spring Irrigation Rights [Sorted]

Place of Use									
App	Status	Source	QQ	Q	Sec	TwN	Rng	Meridian	Acres
V01151	VST	SPR	SW	SW	16	06N	59E	MD	1.04
V01151	VST	SPR	SW	NE	17	06N	59E	MD	5.49
V01151	VST	SPR	SE	NW	17	06N	59E	MD	14.18
V01151	VST	SPR	NE	SE	17	06N	59E	MD	5.49
V01151	VST	SPR	NW	SE	17	06N	59E	MD	1.7
V01151	VST	SPR	SE	SE	17	06N	59E	MD	4.74
V01151	VST	SPR	SW	NW	22	06N	59E	MD	0.66
V01151	VST	SPR	NE	SE	22	06N	59E	MD	17.81
408	CER	SPR	NE	SE	22	06N	59E	MD	19.01
V01151	VST	SPR	NW	SE	22	06N	59E	MD	11.26
408	CER	SPR	NW	SE	22	06N	59E	MD	10.87
V01151	VST	SPR	SW	SE	22	06N	59E	MD	0.61
408	CER	SPR	NE	SW	22	06N	59E	MD	1
V01151	VST	SPR	SE	NW	23	06N	59E	MD	0.59
408	CER	SPR	SE	NW	23	06N	59E	MD	11.5
V01151	VST	SPR	NE	SW	23	06N	59E	MD	7.92
408	CER	SPR	NE	SW	23	06N	59E	MD	8.36
V01151	VST	SPR	NW	SW	23	06N	59E	MD	13.86
408	CER	SPR	NW	SW	23	06N	59E	MD	19.87
13760	CER	SPR	NE	SE	13	06N	60E	MD	Por. 55.38
13760	CER	SPR	NW	SE	13	06N	60E	MD	Por. 55.38
13760	CER	SPR	SE	SE	13	06N	60E	MD	Por. 55.38
13760	CER	SPR	SW	SE	13	06N	60E	MD	Por. 55.38
13760	CER	SPR	NE	SW	13	06N	60E	MD	Por. 16.54
13760	CER	SPR	SE	SW	13	06N	60E	MD	Por. 16.54
13760	CER	SPR	NE	NE	24	06N	60E	MD	Por. 33.25
13760	CER	SPR	NW	NE	24	06N	60E	MD	Por. 33.25
13760	CER	SPR	SW	NE	24	06N	60E	MD	Por. 33.25
13760	CER	SPR	NE	NW	24	06N	60E	MD	Por. 51.20
13760	CER	SPR	SE	NW	24	06N	60E	MD	Por. 51.20
13760	CER	SPR	NE	SW	24	06N	60E	MD	Por. 55.87
13760	CER	SPR	NW	SW	24	06N	60E	MD	Por. 55.87
13760	CER	SPR	SE	SW	24	06N	60E	MD	Por. 55.87
13760	CER	SPR	SW	SW	24	06N	60E	MD	Por. 55.87
13760	CER	SPR	NW	NW	25	06N	60E	MD	Por. 29.75
13760	CER	SPR	SW	NW	25	06N	60E	MD	Por. 29.75
13760	CER	SPR	SW	SW	25	06N	60E	MD	1.300
19294	CER	SPR	SW	SW	25	06N	60E	MD	1.963
13760	CER	SPR	NE	NE	26	06N	60E	MD	Por. 24.10
13760	CER	SPR	SE	NE	26	06N	60E	MD	Por. 24.10
13760	CER	SPR	NE	SE	26	06N	60E	MD	Por. 43.40
13760	CER	SPR	SE	SE	26	06N	60E	MD	Por. 43.40
13760	CER	SPR	NE	NE	35	06N	60E	MD	Por. 32.70
19294	CER	SPR	NE	NE	35	06N	60E	MD	3.863
19294	CER	SPR	SE	NE	35	06N	60E	MD	0.655
13760	CER	SPR	SW	NE	35	06N	60E	MD	Por. 32.70
13760	CER	SPR	NW	NW	36	06N	60E	MD	Por. 16.10
19294	CER	SPR	NW	NW	36	06N	60E	MD	6.763
13760	CER	SPR	SW	NW	36	06N	60E	MD	Por. 16.10
13760	CER	SPR	NW	SW	36	06N	60E	MD	9.350
13272	CER	SPR	NW	NW	16	13N	60E	MD	2.48

White River Valley: Place of Use of Spring Irrigation Rights [Sorted]

Place of Use									
App	Status	Source	QQ	Q	Sec	Twn	Rng	Meridian	Acres
13272	CER	SPR	SW	NW	16	13N	60E	MD	10.16
13272	CER	SPR	NE	SW	16	13N	60E	MD	5.83
29856	CER	SPR	NW	SW	25	13N	60E	MD	0.2
29856	CER	SPR	SE	SW	25	13N	60E	MD	3.7
29856	CER	SPR	SW	SW	25	13N	60E	MD	32
29856	CER	SPR	SE	NW	26	13N	60E	MD	2.1
29856	CER	SPR	SW	NW	26	13N	60E	MD	0.1
29856	CER	SPR	NE	SE	26	13N	60E	MD	19.7
13273	CER	SPR	NE	SE	26	13N	60E	MD	11.13
29856	CER	SPR	NW	SE	26	13N	60E	MD	8.00
29856	CER	SPR	NW	SE	26	13N	60E	MD	0.20
13273	CER	SPR	NW	SE	26	13N	60E	MD	39.8
29856	CER	SPR	NW	SE	26	13N	60E	MD	29.50
29856	CER	SPR	SE	SE	26	13N	60E	MD	30.80
29856	CER	SPR	SW	SE	26	13N	60E	MD	27.70
29856	CER	SPR	NE	SW	26	13N	60E	MD	15.9
29856	CER	SPR	NE	SW	26	13N	60E	MD	0.7
29856	CER	SPR	NE	SW	26	13N	60E	MD	13.6
13273	CER	SPR	NE	SW	26	13N	60E	MD	16.73
29856	CER	SPR	NW	SW	26	13N	60E	MD	3.3
29856	CER	SPR	NW	SW	26	13N	60E	MD	5.8
29856	CER	SPR	SE	SW	26	13N	60E	MD	14.3
29856	CER	SPR	SE	SW	26	13N	60E	MD	0.4
29856	CER	SPR	NE	NW	35	13N	60E	MD	7.9
29856	CER	SPR	NE	NW	36	13N	60E	MD	6.00
13760	CER	SPR	NW	SW	18	06N	61E	MD	Por. 9.19
13760	CER	SPR	SW	SW	18	06N	61E	MD	Por. 9.19
28206	CER	SPR	NW	SW	13	09N	61E	MD	7.8
28206	CER	SPR	SW	SW	13	09N	61E	MD	10.1
28206	CER	SPR	SE	SE	14	09N	61E	MD	10.65
28206	CER	SPR	SW	NE	23	09N	61E	MD	0.92
28206	CER	SPR	SE	NW	23	09N	61E	MD	11.38
28206	CER	SPR	NW	SE	23	09N	61E	MD	4.95
28206	CER	SPR	NE	SW	23	09N	61E	MD	21.2
28208	CER	SPR	NE	SE	24	09N	61E	MD	0.75
28207	CER	SPR	SE	NE	32	09N	61E	MD	5.03
28207	CER	SPR	SW	NE	32	09N	61E	MD	4.11
28207	CER	SPR	NE	SE	32	09N	61E	MD	3.97
V02092	VST	SPR	NE	SE	32	09N	61E	MD	6.1
28207	CER	SPR	NW	SE	32	09N	61E	MD	14.69
28207	CER	SPR	SW	SE	32	09N	61E	MD	5.35
19631	CER	SPR	NE	SE	1	10N	61E	MD	3.28
19930	CER	SPR	NE	SE	1	10N	61E	MD	4.638
V01165	DEC	SPR	SW	SW	1	12N	61E	MD	2.1
1945	CER	SPR	NE	NE	2	12N	61E	MD	Por. 12
1945	CER	SPR	NW	NE	2	12N	61E	MD	Por. 12
V01165	DEC	SPR	NE	SE	2	12N	61E	MD	Por. 30.5
V01165	DEC	SPR	NW	SE	2	12N	61E	MD	Por. 30.5
V01165	DEC	SPR	SE	SE	2	12N	61E	MD	Por. 30.5
V01165	DEC	SPR	SW	SE	2	12N	61E	MD	Por. 30.5
5851	CER	SPR	SW	SW	6	12N	61E	MD	7
V01161	DEC	SPR	NE	NE	11	12N	61E	MD	Por. 19.0

White River Valley: Place of Use of Spring Irrigation Rights [Sorted]

Place of Use									
App	Status	Source	QQ	Q	Sec	Twn	Rng	Meridian	Acres
V01161	DEC	SPR	NW	NE	11	12N	61E	MD	Por. 19.0
10177	CER	SPR	SE	NE	11	12N	61E	MD	3.48
V01161	DEC	SPR	SE	NE	11	12N	61E	MD	Por. 19.0
10177	CER	SPR	SW	NE	11	12N	61E	MD	12.46
V01161	DEC	SPR	SW	NE	11	12N	61E	MD	Por. 19.0
10177	CER	SPR	NE	SE	11	12N	61E	MD	17.33
V01161	DEC	SPR	NE	SE	11	12N	61E	MD	Por. 19.0
10177	CER	SPR	NW	SE	11	12N	61E	MD	14.02
V01161	DEC	SPR	NW	SE	11	12N	61E	MD	Por. 19.0
V01161	DEC	SPR	SE	SE	11	12N	61E	MD	Por. 19.0
V01161	DEC	SPR	SW	SE	11	12N	61E	MD	Por. 19.0
3298	CER	SPR	NE	NE	12	12N	61E	MD	16.1
10177	CER	SPR	NE	NE	12	12N	61E	MD	12.57
V01161	DEC	SPR	NE	NE	12	12N	61E	MD	Por. 30.0
V01161	DEC	SPR	NW	NE	12	12N	61E	MD	Por. 30.0
V01165	DEC	SPR	NW	NE	12	12N	61E	MD	1.4
3298	CER	SPR	SE	NE	12	12N	61E	MD	9.06
10177	CER	SPR	SE	NE	12	12N	61E	MD	23.43
V01161	DEC	SPR	SE	NE	12	12N	61E	MD	Por. 30.0
10177	CER	SPR	SW	NE	12	12N	61E	MD	12.89
V01161	DEC	SPR	SW	NE	12	12N	61E	MD	Por. 30.0
V01161	DEC	SPR	NE	NW	12	12N	61E	MD	Por. 62.3
V01161	DEC	SPR	NW	NW	12	12N	61E	MD	Por. 62.3
V01161	DEC	SPR	SE	NW	12	12N	61E	MD	Por. 62.3
V01161	DEC	SPR	SW	NW	12	12N	61E	MD	Por. 62.3
3298	CER	SPR	NE	SE	12	12N	61E	MD	15
10177	CER	SPR	NE	SE	12	12N	61E	MD	25.81
V01161	DEC	SPR	NE	SE	12	12N	61E	MD	Por. 33.2
10177	CER	SPR	NW	SE	12	12N	61E	MD	6.35
V01161	DEC	SPR	NW	SE	12	12N	61E	MD	Por. 33.2
V03026	VST	SPR	NW	SE	12	12N	61E	MD	5
10177	CER	SPR	SE	SE	12	12N	61E	MD	11.62
V01161	DEC	SPR	SE	SE	12	12N	61E	MD	Por. 33.2
10177	CER	SPR	SW	SE	12	12N	61E	MD	2.6
V01161	DEC	SPR	SW	SE	12	12N	61E	MD	Por. 33.2
10177	CER	SPR	NE	SW	12	12N	61E	MD	19.640
V01161	DEC	SPR	NE	SW	12	12N	61E	MD	Por. 62.3
10177	CER	SPR	NW	SW	12	12N	61E	MD	7.000
V01161	DEC	SPR	NW	SW	12	12N	61E	MD	Por. 62.3
10177	CER	SPR	SE	SW	12	12N	61E	MD	14.290
V01161	DEC	SPR	SE	SW	12	12N	61E	MD	Por. 62.3
10177	CER	SPR	SW	SW	12	12N	61E	MD	23.230
V01161	DEC	SPR	SW	SW	12	12N	61E	MD	Por. 62.3
10176	CER	SPR	NE	NE	13	12N	61E	MD	31.800
10177	CER	SPR	NE	NE	13	12N	61E	MD	31.800
V01161	DEC	SPR	NE	NE	13	12N	61E	MD	Por. 236.0
V01161	DEC	SPR	NE	NE	13	12N	61E	MD	Por. 46.7
V01161	DEC	SPR	NE	NE	13	12N	61E	MD	Por. 5.0
10176	CER	SPR	NW	NE	13	12N	61E	MD	4.670
10177	CER	SPR	NW	NE	13	12N	61E	MD	22.840
V01161	DEC	SPR	NW	NE	13	12N	61E	MD	Por. 236.0
V01161	DEC	SPR	NW	NE	13	12N	61E	MD	Por. 46.7

White River Valley: Place of Use of Spring Irrigation Rights [Sorted]

Place of Use									
App	Status	Source	QQ	Q	Sec	Twn	Rng	Meridian	Acres
V01161	DEC	SPR	NW	NE	13	12N	61E	MD	Por. 5.0
10176	CER	SPR	SE	NE	13	12N	61E	MD	21.940
10177	CER	SPR	SE	NE	13	12N	61E	MD	21.940
V01161	DEC	SPR	SE	NE	13	12N	61E	MD	Por. 236.0
V01161	DEC	SPR	SE	NE	13	12N	61E	MD	Por. 46.7
V01161	DEC	SPR	SE	NE	13	12N	61E	MD	Por. 5.0
10176	CER	SPR	SW	NE	13	12N	61E	MD	26.430
10177	CER	SPR	SW	NE	13	12N	61E	MD	26.430
V01161	DEC	SPR	SW	NE	13	12N	61E	MD	Por. 236.0
V01161	DEC	SPR	SW	NE	13	12N	61E	MD	Por. 46.7
V01161	DEC	SPR	SW	NE	13	12N	61E	MD	Por. 5.0
10177	CER	SPR	NE	NW	13	12N	61E	MD	29.770
V01161	DEC	SPR	NE	NW	13	12N	61E	MD	Por. 46.7
V01161	DEC	SPR	NW	NW	13	12N	61E	MD	Por. 46.7
V01161	DEC	SPR	SE	NW	13	12N	61E	MD	Por. 46.7
V01161	DEC	SPR	SW	NW	13	12N	61E	MD	Por. 46.7
10176	CER	SPR	NE	SE	13	12N	61E	MD	36.680
10177	CER	SPR	NE	SE	13	12N	61E	MD	36.630
V01161	DEC	SPR	NE	SE	13	12N	61E	MD	Por. 236.0
V01161	DEC	SPR	NW	SE	13	12N	61E	MD	Por. 236.0
10176	CER	SPR	SE	SE	13	12N	61E	MD	35.430
10177	CER	SPR	SE	SE	13	12N	61E	MD	35.430
V01161	DEC	SPR	SE	SE	13	12N	61E	MD	Por. 236.0
10176	CER	SPR	SW	SE	13	12N	61E	MD	8.650
10177	CER	SPR	SW	SE	13	12N	61E	MD	8.650
V01161	DEC	SPR	SW	SE	13	12N	61E	MD	Por. 236.0
10176	CER	SPR	NE	NE	24	12N	61E	MD	22.430
10177	CER	SPR	NE	NE	24	12N	61E	MD	22.430
V01161	DEC	SPR	NE	NE	24	12N	61E	MD	Por. 27.3
V01161	DEC	SPR	NW	NE	24	12N	61E	MD	Por. 27.3
V01161	DEC	SPR	SE	NE	24	12N	61E	MD	Por. 27.3
V01161	DEC	SPR	SW	NE	24	12N	61E	MD	Por. 27.3
V01161	DEC	SPR	NE	SE	24	12N	61E	MD	Por. 27.3
V01161	DEC	SPR	NW	SE	24	12N	61E	MD	Por. 27.3
V01161	DEC	SPR	SE	SE	24	12N	61E	MD	Por. 27.3
V01161	DEC	SPR	SW	SE	24	12N	61E	MD	Por. 27.3
V01161	DEC	SPR	NE	NE	25	12N	61E	MD	7.700
28819	CER	SPR	NE	SW	31	13N	61E	MD	12.56
28771	CER	SPR	NW	SW	31	13N	61E	MD	2.05
28819	CER	SPR	NW	SW	31	13N	61E	MD	2.95
28819	CER	SPR	SW	SW	31	13N	61E	MD	1.30
28209	CER	SPR	SE	NE	20	07N	62E	MD	18.660
28209	CER	SPR	NE	SE	20	07N	62E	MD	31.440
28209	CER	SPR	SE	SE	20	07N	62E	MD	29.680
28209	CER	SPR	SW	SE	20	07N	62E	MD	30.860
28209	CER	SPR	SE	SW	20	07N	62E	MD	14.110
28209	CER	SPR	SW	NW	21	07N	62E	MD	32.320
28209	CER	SPR	SW	SE	21	07N	62E	MD	2.500
28209	CER	SPR	NE	SW	21	07N	62E	MD	19.770
28209	CER	SPR	NW	SW	21	07N	62E	MD	40.000
28209	CER	SPR	SE	SW	21	07N	62E	MD	38.210
28209	CER	SPR	SW	SW	21	07N	62E	MD	40.000

White River Valley: Place of Use of Spring Irrigation Rights [Sorted]

Place of Use									
App	Status	Source	QQ	Q	Sec	TwN	Rng	Meridian	Acres
28209	CER	SPR	NW	NE	28	07N	62E	MD	5.14
28209	CER	SPR	NE	NW	28	07N	62E	MD	35.59
28209	CER	SPR	NW	NW	28	07N	62E	MD	36.29
28209	CER	SPR	NE	NE	29	07N	62E	MD	20.28
28209	CER	SPR	NE	NW	29	07N	62E	MD	2.06
28209	CER	SPR	NW	NW	29	07N	62E	MD	10.43
28209	CER	SPR	NE	NE	30	07N	62E	MD	7.79
28209	CER	SPR	SE	NE	30	07N	62E	MD	7.05
28209	CER	SPR	SW	NE	30	07N	62E	MD	26.74
28209	CER	SPR	SE	NW	30	07N	62E	MD	1.08
28208	CER	SPR	NW	SE	19	09N	62E	MD	17.78
28208	CER	SPR	SW	SE	19	09N	62E	MD	12.19
28208	CER	SPR	NE	SW	19	09N	62E	MD	39.52
28208	CER	SPR	NW	SW	19	09N	62E	MD	35.08
28208	CER	SPR	SE	SW	19	09N	62E	MD	40
28208	CER	SPR	SW	SW	19	09N	62E	MD	39.82
28208	CER	SPR	NW	NE	30	09N	62E	MD	5.33
28208	CER	SPR	NE	NW	30	09N	62E	MD	15.53
22284	CER	SPR	SW	NW	6	10N	62E	MD	5.95
19930	CER	SPR	NW	SW	6	10N	62E	MD	2.134
WRD-03	DEC	SPR	NE	NE	4	11N	62E	MD	Por. 41.4
WRD-01	DEC	SPR	NE	NE	4	11N	62E	MD	Por. 28.0
WRD-01	DEC	SPR	NE	NE	4	11N	62E	MD	Por. 5.3
10108	CER	SPR	NW	NE	4	11N	62E	MD	19.26
12677	CER	SPR	NW	NE	4	11N	62E	MD	6.04
WRD-03	DEC	SPR	NW	NE	4	11N	62E	MD	Por. 41.4
WRD-01	DEC	SPR	NW	NE	4	11N	62E	MD	Por. 28.0
WRD-01	DEC	SPR	NW	NE	4	11N	62E	MD	Por. 5.3
WRD-03	DEC	SPR	SE	NE	4	11N	62E	MD	Por. 41.4
WRD-01	DEC	SPR	SE	NE	4	11N	62E	MD	Por. 28.0
WRD-01	DEC	SPR	SE	NE	4	11N	62E	MD	Por. 5.3
WRD-03	DEC	SPR	SW	NE	4	11N	62E	MD	Por. 41.4
WRD-01	DEC	SPR	SW	NE	4	11N	62E	MD	Por. 28.0
WRD-01	DEC	SPR	SW	NE	4	11N	62E	MD	Por. 5.3
10108	CER	SPR	NE	NW	4	11N	62E	MD	6.04
12677	CER	SPR	NE	NW	4	11N	62E	MD	19.26
WRD-03	DEC	SPR	NE	NW	4	11N	62E	MD	Por. 41.4
WRD-01	DEC	SPR	NE	NW	4	11N	62E	MD	Por. 28.0
WRD-01	DEC	SPR	NE	NW	4	11N	62E	MD	Por. 5.3
10108	CER	SPR	NW	NW	4	11N	62E	MD	29.17
12677	CER	SPR	NW	NW	4	11N	62E	MD	29.17
WRD-03	DEC	SPR	NW	NW	4	11N	62E	MD	Por. 41.4
WRD-01	DEC	SPR	NW	NW	4	11N	62E	MD	Por. 28.0
WRD-01	DEC	SPR	NW	NW	4	11N	62E	MD	Por. 5.3
WRD-03	DEC	SPR	SE	NW	4	11N	62E	MD	Por. 41.4
WRD-01	DEC	SPR	SE	NW	4	11N	62E	MD	Por. 28.0
WRD-01	DEC	SPR	SE	NW	4	11N	62E	MD	Por. 5.3
WRD-03	DEC	SPR	SW	NW	4	11N	62E	MD	Por. 41.4
WRD-01	DEC	SPR	SW	NW	4	11N	62E	MD	Por. 28.0
WRD-01	DEC	SPR	SW	NW	4	11N	62E	MD	Por. 5.3
10108	CER	SPR	NE	NE	5	11N	62E	MD	19.26
12677	CER	SPR	NE	NE	5	11N	62E	MD	36.17

White River Valley: Place of Use of Spring Irrigation Rights [Sorted]

Place of Use									
App	Status	Source	QQ	Q	Sec	Twn	Rng	Meridian	Acres
WRD-03	DEC	SPR	NE	NE	5	11N	62E	MD	42.2
10108	CER	SPR	NW	NE	5	11N	62E	MD	1.82
12677	CER	SPR	NW	NE	5	11N	62E	MD	1.82
10108	CER	SPR	SE	NE	5	11N	62E	MD	8.59
12677	CER	SPR	SE	NE	5	11N	62E	MD	8.59
V01164	DEC	SPR	NE	NW	5	11N	62E	MD	Por. 300
V01164	DEC	SPR	NW	NW	5	11N	62E	MD	Por. 300
V01164	DEC	SPR	SE	NW	5	11N	62E	MD	Por. 300
V01164	DEC	SPR	SW	NW	5	11N	62E	MD	Por. 300
V01164	DEC	SPR	NE	SW	5	11N	62E	MD	Por. 300
V01164	DEC	SPR	NW	SW	5	11N	62E	MD	Por. 300
V01164	DEC	SPR	SE	SW	5	11N	62E	MD	Por. 300
V01164	DEC	SPR	SW	SW	5	11N	62E	MD	Por. 300
V01162	DEC	SPR	NE	NW	6	11N	62E	MD	Por. 220.0
V01162	DEC	SPR	NW	NW	6	11N	62E	MD	Por. 220.0
V01162	DEC	SPR	SE	NW	6	11N	62E	MD	Por. 220.0
V01162	DEC	SPR	SW	NW	6	11N	62E	MD	Por. 220.0
V01162	DEC	SPR	NE	SW	6	11N	62E	MD	Por. 220.0
V01168	DEC	SPR	NE	SW	6	11N	62E	MD	Por. 120.0
V01162	DEC	SPR	NW	SW	6	11N	62E	MD	Por. 220.0
V01168	DEC	SPR	NW	SW	6	11N	62E	MD	Por. 120.0
V01162	DEC	SPR	SE	SW	6	11N	62E	MD	Por. 220.0
V01168	DEC	SPR	SE	SW	6	11N	62E	MD	Por. 120.0
V01162	DEC	SPR	SW	SW	6	11N	62E	MD	Por. 220.0
V01168	DEC	SPR	SW	SW	6	11N	62E	MD	Por. 120.0
V01162	DEC	SPR	NW	NE	7	11N	62E	MD	0
V01168	DEC	SPR	NE	NW	7	11N	62E	MD	Por. 0
V01168	DEC	SPR	NW	NW	7	11N	62E	MD	Por. 0
V01164	DEC	SPR	NW	NW	8	11N	62E	MD	Por. 0
V01164	DEC	SPR	SW	NW	8	11N	62E	MD	Por. 0
67441	CER	SPR	SW	NW	21	11N	62E	MD	6.74
10177	CER	SPR	NW	SW	7	12N	62E	MD	2.51
V01161	DEC	SPR	NW	SW	7	12N	62E	MD	Por. 13.4
10177	CER	SPR	SW	SW	7	12N	62E	MD	9.14
V01161	DEC	SPR	SW	SW	7	12N	62E	MD	Por. 13.4
V01161	DEC	SPR	NE	NE	18	12N	62E	MD	Por. 24.0
V01161	DEC	SPR	NW	NE	18	12N	62E	MD	Por. 24.0
V01161	DEC	SPR	SE	NE	18	12N	62E	MD	Por. 24
V01161	DEC	SPR	SW	NE	18	12N	62E	MD	Por. 24.0
V01161	DEC	SPR	NE	NW	18	12N	62E	MD	Por. 24.0
V01161	DEC	SPR	NE	NW	18	12N	62E	MD	Por. 166.5
10176	CER	SPR	NW	NW	18	12N	62E	MD	9.1
10177	CER	SPR	NW	NW	18	12N	62E	MD	9.1
V01161	DEC	SPR	NW	NW	18	12N	62E	MD	Por. 24.0
V01161	DEC	SPR	NW	NW	18	12N	62E	MD	Por. 166.5
V01161	DEC	SPR	SE	NW	18	12N	62E	MD	Por. 24.0
V01161	DEC	SPR	SE	NW	18	12N	62E	MD	Por. 166.5
10176	CER	SPR	SW	NW	18	12N	62E	MD	1.4
10177	CER	SPR	SW	NW	18	12N	62E	MD	1.4
V01161	DEC	SPR	SW	NW	18	12N	62E	MD	Por. 24.0
V01161	DEC	SPR	SW	NW	18	12N	62E	MD	Por. 166.5
10176	CER	SPR	NE	SW	18	12N	62E	MD	0.2

White River Valley: Place of Use of Spring Irrigation Rights [Sorted]

Place of Use									
App	Status	Source	QQ	Q	Sec	Twn	Rng	Meridian	Acres
10177	CER	SPR	NE	SW	18	12N	62E	MD	0.2
V01161	DEC	SPR	NE	SW	18	12N	62E	MD	Por. 166.5
10176	CER	SPR	NW	SW	18	12N	62E	MD	23.06
10177	CER	SPR	NW	SW	18	12N	62E	MD	23.06
V01161	DEC	SPR	NW	SW	18	12N	62E	MD	Por. 166.5
10176	CER	SPR	SE	SW	18	12N	62E	MD	0.48
10177	CER	SPR	SE	SW	18	12N	62E	MD	0.48
V01161	DEC	SPR	SE	SW	18	12N	62E	MD	Por. 166.5
10176	CER	SPR	SW	SW	18	12N	62E	MD	32.8
10177	CER	SPR	SW	SW	18	12N	62E	MD	32.8
V01161	DEC	SPR	SW	SW	18	12N	62E	MD	Por. 166.5
V01161	DEC	SPR	NE	NE	19	12N	62E	MD	Por. 134.5
V01163	DEC	SPR	NE	NE	19	12N	62E	MD	Por. 33.8
V01161	DEC	SPR	NW	NE	19	12N	62E	MD	Por. 134.5
V01161	DEC	SPR	SE	NE	19	12N	62E	MD	Por. 134.5
V01163	DEC	SPR	SE	NE	19	12N	62E	MD	Por. 33.8
10176	CER	SPR	SW	NE	19	12N	62E	MD	3.35
10177	CER	SPR	SW	NE	19	12N	62E	MD	3.35
V01161	DEC	SPR	SW	NE	19	12N	62E	MD	Por. 134.5
10176	CER	SPR	NE	NW	19	12N	62E	MD	13.45
10177	CER	SPR	NE	NW	19	12N	62E	MD	13.45
V01161	DEC	SPR	NE	NW	19	12N	62E	MD	Por. 134.5
10176	CER	SPR	NW	NW	19	12N	62E	MD	37.55
10177	CER	SPR	NW	NW	19	12N	62E	MD	37.55
V01161	DEC	SPR	NW	NW	19	12N	62E	MD	Por. 134.5
10176	CER	SPR	SE	NW	19	12N	62E	MD	29.88
10177	CER	SPR	SE	NW	19	12N	62E	MD	29.88
V01161	DEC	SPR	SE	NW	19	12N	62E	MD	Por. 134.5
10176	CER	SPR	SW	NW	19	12N	62E	MD	28.56
10177	CER	SPR	SW	NW	19	12N	62E	MD	28.56
V01161	DEC	SPR	SW	NW	19	12N	62E	MD	Por. 134.5
10107	CER	SPR	NE	SE	19	12N	62E	MD	6.6
V01161	DEC	SPR	NE	SE	19	12N	62E	MD	Por. 85.4
V01163	DEC	SPR	NE	SE	19	12N	62E	MD	Por. 33.8
10176	CER	SPR	NW	SE	19	12N	62E	MD	2.31
10177	CER	SPR	NW	SE	19	12N	62E	MD	2.31
V01161	DEC	SPR	NW	SE	19	12N	62E	MD	Por. 85.4
10107	CER	SPR	SE	SE	19	12N	62E	MD	6.7
V01161	DEC	SPR	SE	SE	19	12N	62E	MD	Por. 85.4
V01163	DEC	SPR	SE	SE	19	12N	62E	MD	Por. 33.8
10176	CER	SPR	SW	SE	19	12N	62E	MD	0.27
10177	CER	SPR	SW	SE	19	12N	62E	MD	0.27
V01161	DEC	SPR	SW	SE	19	12N	62E	MD	Por. 85.4
10176	CER	SPR	NE	SW	19	12N	62E	MD	21.28
10177	CER	SPR	NE	SW	19	12N	62E	MD	21.28
V01161	DEC	SPR	NE	SW	19	12N	62E	MD	Por. 85.4
10176	CER	SPR	NW	SW	19	12N	62E	MD	24.6
10177	CER	SPR	NW	SW	19	12N	62E	MD	24.6
V01161	DEC	SPR	NW	SW	19	12N	62E	MD	Por. 85.4
10176	CER	SPR	SE	SW	19	12N	62E	MD	1.72
10177	CER	SPR	SE	SW	19	12N	62E	MD	1.72
V01161	DEC	SPR	SE	SW	19	12N	62E	MD	Por. 85.4

White River Valley: Place of Use of Spring Irrigation Rights [Sorted]

Place of Use									
App	Status	Source	QQ	Q	Sec	TwN	Rng	Meridian	Acres
10176	CER	SPR	SW	SW	19	12N	62E	MD	14.58
10177	CER	SPR	SW	SW	19	12N	62E	MD	14.58
V01161	DEC	SPR	SW	SW	19	12N	62E	MD	Por. 85.4
V01163	DEC	SPR	NE	NE	20	12N	62E	MD	Por. 221.0
10107	CER	SPR	NW	NE	20	12N	62E	MD	5.73
V01163	DEC	SPR	NW	NE	20	12N	62E	MD	Por. 221.0
10107	CER	SPR	SE	NE	20	12N	62E	MD	6.52
V01163	DEC	SPR	SE	NE	20	12N	62E	MD	Por. 221.0
10107	CER	SPR	SW	NE	20	12N	62E	MD	19.8
V01163	DEC	SPR	SW	NE	20	12N	62E	MD	Por. 221.0
V01163	DEC	SPR	NE	NW	20	12N	62E	MD	Por. 221.0
V01163	DEC	SPR	NW	NW	20	12N	62E	MD	Por. 221.0
10107	CER	SPR	SE	NW	20	12N	62E	MD	8.39
V01163	DEC	SPR	SE	NW	20	12N	62E	MD	Por. 221.0
10107	CER	SPR	SW	NW	20	12N	62E	MD	4.74
V01163	DEC	SPR	SW	NW	20	12N	62E	MD	Por. 221.0
10107	CER	SPR	NE	SE	20	12N	62E	MD	10.13
V01163	DEC	SPR	NE	SE	20	12N	62E	MD	Por. 221.0
10107	CER	SPR	NW	SE	20	12N	62E	MD	39.6
V01163	DEC	SPR	NW	SE	20	12N	62E	MD	Por. 221.0
V01163	DEC	SPR	SE	SE	20	12N	62E	MD	Por. 221.0
10107	CER	SPR	SW	SE	20	12N	62E	MD	28.78
V01163	DEC	SPR	SW	SE	20	12N	62E	MD	Por. 221.0
10107	CER	SPR	NE	SW	20	12N	62E	MD	17.24
V01163	DEC	SPR	NE	SW	20	12N	62E	MD	Por. 221.0
10107	CER	SPR	NW	SW	20	12N	62E	MD	26.3
V01163	DEC	SPR	NW	SW	20	12N	62E	MD	Por. 221.0
10107	CER	SPR	SE	SW	20	12N	62E	MD	11.48
V01163	DEC	SPR	SE	SW	20	12N	62E	MD	Por. 221.0
10107	CER	SPR	SW	SW	20	12N	62E	MD	23.84
V01163	DEC	SPR	SW	SW	20	12N	62E	MD	Por. 221.0
V01163	DEC	SPR	NE	SW	21	12N	62E	MD	Por. 12.3
V01163	DEC	SPR	NW	SW	21	12N	62E	MD	Por. 12.3
V01163	DEC	SPR	SE	SW	21	12N	62E	MD	Por. 12.3
V01163	DEC	SPR	SW	SW	21	12N	62E	MD	Por. 12.3
10108	CER	SPR	NE	NW	28	12N	62E	MD	0.28
12499	CER	SPR	NE	NW	28	12N	62E	MD	0.28
V01163	DEC	SPR	NE	NW	28	12N	62E	MD	Por. 227.6
10108	CER	SPR	NW	NW	28	12N	62E	MD	28.7
12499	CER	SPR	NW	NW	28	12N	62E	MD	28.7
V01163	DEC	SPR	NW	NW	28	12N	62E	MD	Por. 227.6
10108	CER	SPR	SE	NW	28	12N	62E	MD	9.02
12499	CER	SPR	SE	NW	28	12N	62E	MD	9.02
V01163	DEC	SPR	SE	NW	28	12N	62E	MD	Por. 227.6
10108	CER	SPR	SW	NW	28	12N	62E	MD	29.14
12499	CER	SPR	SW	NW	28	12N	62E	MD	29.14
V01163	DEC	SPR	SW	NW	28	12N	62E	MD	Por. 227.6
10108	CER	SPR	SW	SE	28	12N	62E	MD	9.23
12499	CER	SPR	SW	SE	28	12N	62E	MD	9.23
10108	CER	SPR	NE	SW	28	12N	62E	MD	31.26
12499	CER	SPR	NE	SW	28	12N	62E	MD	31.26
V01163	DEC	SPR	NE	SW	28	12N	62E	MD	Por. 227.6

White River Valley: Place of Use of Spring Irrigation Rights [Sorted]

			Place of Use						
App	Status	Source	QQ	Q	Sec	Twn	Rng	Meridian	Acres
10108	CER	SPR	NW	SW	28	12N	62E	MD	24.97
12499	CER	SPR	NW	SW	28	12N	62E	MD	24.97
V01163	DEC	SPR	NW	SW	28	12N	62E	MD	Por. 227.6
10108	CER	SPR	SE	SW	28	12N	62E	MD	34.47
12499	CER	SPR	SE	SW	28	12N	62E	MD	34.47
V01163	DEC	SPR	SE	SW	28	12N	62E	MD	Por. 227.6
10108	CER	SPR	SW	SW	28	12N	62E	MD	36.76
12499	CER	SPR	SW	SW	28	12N	62E	MD	36.76
V01163	DEC	SPR	SW	SW	28	12N	62E	MD	Por. 227.6
10107	CER	SPR	NE	NE	29	12N	62E	MD	11.6
10108	CER	SPR	NE	NE	29	12N	62E	MD	0.66
12499	CER	SPR	NE	NE	29	12N	62E	MD	0.66
V01163	DEC	SPR	NE	NE	29	12N	62E	MD	Por. 130.9
10107	CER	SPR	NW	NE	29	12N	62E	MD	8.78
V01163	DEC	SPR	NW	NE	29	12N	62E	MD	Por. 130.9
10107	CER	SPR	SE	NE	29	12N	62E	MD	8.48
10108	CER	SPR	SE	NE	29	12N	62E	MD	3.95
12499	CER	SPR	SE	NE	29	12N	62E	MD	3.95
V01163	DEC	SPR	SE	NE	29	12N	62E	MD	Por. 130.9
10107	CER	SPR	SW	NE	29	12N	62E	MD	0.98
V01163	DEC	SPR	SW	NE	29	12N	62E	MD	Por. 130.9
10107	CER	SPR	NE	NW	29	12N	62E	MD	10.09
V01163	DEC	SPR	NE	NW	29	12N	62E	MD	Por. 249.9
WRD-02	DEC	SPR	NE	NW	29	12N	62E	MD	Por. 29.2
10107	CER	SPR	NW	NW	29	12N	62E	MD	38.74
V01163	DEC	SPR	NW	NW	29	12N	62E	MD	Por. 249.9
WRD-02	DEC	SPR	NW	NW	29	12N	62E	MD	Por. 29.2
10107	CER	SPR	SE	NW	29	12N	62E	MD	16.22
V01163	DEC	SPR	SE	NW	29	12N	62E	MD	Por. 249.9
WRD-02	DEC	SPR	SE	NW	29	12N	62E	MD	Por. 29.2
10107	CER	SPR	SW	NW	29	12N	62E	MD	33.26
V01163	DEC	SPR	SW	NW	29	12N	62E	MD	Por. 249.9
WRD-02	DEC	SPR	SW	NW	29	12N	62E	MD	Por. 29.2
10107	CER	SPR	NE	SE	29	12N	62E	MD	20.12
10108	CER	SPR	NE	SE	29	12N	62E	MD	20.88
12499	CER	SPR	NE	SE	29	12N	62E	MD	20.88
V01163	DEC	SPR	NE	SE	29	12N	62E	MD	Por. 130.9
10107	CER	SPR	NW	SE	29	12N	62E	MD	31.85
V01163	DEC	SPR	NW	SE	29	12N	62E	MD	Por. 130.9
10107	CER	SPR	SE	SE	29	12N	62E	MD	17.89
10108	CER	SPR	SE	SE	29	12N	62E	MD	20.8
12499	CER	SPR	SE	SE	29	12N	62E	MD	20.8
V01163	DEC	SPR	SE	SE	29	12N	62E	MD	Por. 130.9
10107	CER	SPR	SW	SE	29	12N	62E	MD	39.15
V01163	DEC	SPR	SW	SE	29	12N	62E	MD	Por. 130.9
10107	CER	SPR	NE	SW	29	12N	62E	MD	37.16
V01163	DEC	SPR	NE	SW	29	12N	62E	MD	Por. 249.9
WRD-02	DEC	SPR	NE	SW	29	12N	62E	MD	Por. 29.2
10107	CER	SPR	NW	SW	29	12N	62E	MD	32.27
V01163	DEC	SPR	NW	SW	29	12N	62E	MD	Por. 249.9
WRD-02	DEC	SPR	NW	SW	29	12N	62E	MD	Por. 29.2
10107	CER	SPR	SE	SW	29	12N	62E	MD	38.22

White River Valley: Place of Use of Spring Irrigation Rights [Sorted]

Place of Use									
App	Status	Source	QQ	Q	Sec	Twn	Rng	Meridian	Acres
V01163	DEC	SPR	SE	SW	29	12N	62E	MD	Por. 249.9
WRD-02	DEC	SPR	SE	SW	29	12N	62E	MD	Por. 29.2
10107	CER	SPR	SW	SW	29	12N	62E	MD	37.67
V01163	DEC	SPR	SW	SW	29	12N	62E	MD	Por. 249.9
WRD-02	DEC	SPR	SW	SW	29	12N	62E	MD	Por. 29.2
V01161	DEC	SPR	NE	NE	30	12N	62E	MD	Por. 103.4
V01163	DEC	SPR	NE	NE	30	12N	62E	MD	Por. 25.3
WRD-02	DEC	SPR	NE	NE	30	12N	62E	MD	Por. 6.8
10176	CER	SPR	NW	NE	30	12N	62E	MD	16.87
10177	CER	SPR	NW	NE	30	12N	62E	MD	16.87
V01161	DEC	SPR	NW	NE	30	12N	62E	MD	Por. 103.4
V01163	DEC	SPR	NW	NE	30	12N	62E	MD	Por. 25.3
WRD-02	DEC	SPR	NW	NE	30	12N	62E	MD	Por. 6.8
10107	CER	SPR	SE	NE	30	12N	62E	MD	8.28
V01161	DEC	SPR	SE	NE	30	12N	62E	MD	Por. 103.4
V01163	DEC	SPR	SE	NE	30	12N	62E	MD	Por. 25.3
WRD-02	DEC	SPR	SE	NE	30	12N	62E	MD	Por. 6.8
10176	CER	SPR	SW	NE	30	12N	62E	MD	20.01
10177	CER	SPR	SW	NE	30	12N	62E	MD	20.01
V01161	DEC	SPR	SW	NE	30	12N	62E	MD	Por. 103.4
V01163	DEC	SPR	SW	NE	30	12N	62E	MD	Por. 25.3
WRD-02	DEC	SPR	SW	NE	30	12N	62E	MD	Por. 6.8
V01161	DEC	SPR	NE	NW	30	12N	62E	MD	Por. 103.4
10176	CER	SPR	NW	NW	30	12N	62E	MD	5.67
10177	CER	SPR	NW	NW	30	12N	62E	MD	5.67
V01161	DEC	SPR	NW	NW	30	12N	62E	MD	Por. 103.4
10176	CER	SPR	SE	NW	30	12N	62E	MD	23.29
10177	CER	SPR	SE	NW	30	12N	62E	MD	23.29
V01161	DEC	SPR	SE	NW	30	12N	62E	MD	Por. 103.4
V01161	DEC	SPR	SW	NW	30	12N	62E	MD	Por. 103.4
10107	CER	SPR	NE	SE	30	12N	62E	MD	8.62
V01161	DEC	SPR	NE	SE	30	12N	62E	MD	Por. 103.4
V01161	DEC	SPR	NE	SE	30	12N	62E	MD	Por. 10.0
V01163	DEC	SPR	NE	SE	30	12N	62E	MD	Por. 25.3
WRD-02	DEC	SPR	NE	SE	30	12N	62E	MD	Por. 6.8
10176	CER	SPR	NW	SE	30	12N	62E	MD	11.28
10177	CER	SPR	NW	SE	30	12N	62E	MD	11.28
V01161	DEC	SPR	NW	SE	30	12N	62E	MD	Por. 103.4
V01163	DEC	SPR	NW	SE	30	12N	62E	MD	Por. 25.3
WRD-02	DEC	SPR	NW	SE	30	12N	62E	MD	Por. 6.8
10107	CER	SPR	SE	SE	30	12N	62E	MD	23.16
V01161	DEC	SPR	SE	SE	30	12N	62E	MD	Por. 103.4
V01161	DEC	SPR	SE	SE	30	12N	62E	MD	Por. 10.0
V01163	DEC	SPR	SE	SE	30	12N	62E	MD	Por. 25.3
WRD-02	DEC	SPR	SE	SE	30	12N	62E	MD	Por. 6.8
10176	CER	SPR	SW	SE	30	12N	62E	MD	15.28
10177	CER	SPR	SW	SE	30	12N	62E	MD	15.28
V01161	DEC	SPR	SW	SE	30	12N	62E	MD	Por. 103.4
V01163	DEC	SPR	SW	SE	30	12N	62E	MD	Por. 25.3
WRD-02	DEC	SPR	SW	SE	30	12N	62E	MD	Por. 6.8
10176	CER	SPR	NE	SW	30	12N	62E	MD	0.52
10177	CER	SPR	NE	SW	30	12N	62E	MD	0.52

White River Valley: Place of Use of Spring Irrigation Rights [Sorted]

Place of Use									
App	Status	Source	QQ	Q	Sec	Twn	Rng	Meridian	Acres
V01161	DEC	SPR	NE	SW	30	12N	62E	MD	Por. 103.4
V01161	DEC	SPR	NW	SW	30	12N	62E	MD	Por. 103.4
10176	CER	SPR	SE	SW	30	12N	62E	MD	13.35
10177	CER	SPR	SE	SW	30	12N	62E	MD	13.55
V01161	DEC	SPR	SE	SW	30	12N	62E	MD	Por. 103.4
10176	CER	SPR	SW	SW	30	12N	62E	MD	0.14
10177	CER	SPR	SW	SW	30	12N	62E	MD	0.14
V01161	DEC	SPR	SW	SW	30	12N	62E	MD	Por. 103.4
10107	CER	SPR	NE	NE	31	12N	62E	MD	19.58
V01161	DEC	SPR	NE	NE	31	12N	62E	MD	Por. 104.4
10176	CER	SPR	NW	NE	31	12N	62E	MD	37.21
10177	CER	SPR	NW	NE	31	12N	62E	MD	37.21
V01161	DEC	SPR	NW	NE	31	12N	62E	MD	Por. 104.4
10107	CER	SPR	SE	NE	31	12N	62E	MD	23.63
V01161	DEC	SPR	SE	NE	31	12N	62E	MD	Por. 104.4
V01163	DEC	SPR	SE	NE	31	12N	62E	MD	24
10107	CER	SPR	SW	NE	31	12N	62E	MD	24.53
10176	CER	SPR	SW	NE	31	12N	62E	MD	4.09
10177	CER	SPR	SW	NE	31	12N	62E	MD	4.09
V01161	DEC	SPR	SW	NE	31	12N	62E	MD	Por. 104.4
10176	CER	SPR	NE	NW	31	12N	62E	MD	32.66
10177	CER	SPR	NE	NW	31	12N	62E	MD	32.66
V01161	DEC	SPR	NE	NW	31	12N	62E	MD	Por. 104.4
V01161	DEC	SPR	NW	NW	31	12N	62E	MD	Por. 104.4
10176	CER	SPR	SE	NW	31	12N	62E	MD	13.74
10177	CER	SPR	SE	NW	31	12N	62E	MD	13.74
V01161	DEC	SPR	SE	NW	31	12N	62E	MD	Por. 104.4
V01161	DEC	SPR	SW	NW	31	12N	62E	MD	Por. 104.4
10107	CER	SPR	NE	SE	31	12N	62E	MD	29.59
V01161	DEC	SPR	NE	SE	31	12N	62E	MD	Por. 104.4
V01163	DEC	SPR	NE	SE	31	12N	62E	MD	Por. 25.7
WRD-02	DEC	SPR	NE	SE	31	12N	62E	MD	Por. 13.0
10107	CER	SPR	NW	SE	31	12N	62E	MD	16.54
V01161	DEC	SPR	NW	SE	31	12N	62E	MD	Por. 104.4
10107	CER	SPR	SE	SE	31	12N	62E	MD	16.33
V01161	DEC	SPR	SE	SE	31	12N	62E	MD	Por. 104.4
V01163	DEC	SPR	SE	SE	31	12N	62E	MD	Por. 25.7
WRD-02	DEC	SPR	SE	SE	31	12N	62E	MD	Por. 13.0
10107	CER	SPR	SW	SE	31	12N	62E	MD	38.6
V01161	DEC	SPR	SW	SE	31	12N	62E	MD	Por. 104.4
V01161	DEC	SPR	NE	SW	31	12N	62E	MD	Por. 104.4
V01161	DEC	SPR	NW	SW	31	12N	62E	MD	Por. 104.4
V01161	DEC	SPR	SE	SW	31	12N	62E	MD	Por. 104.4
V01161	DEC	SPR	SW	SW	31	12N	62E	MD	Por. 104.4
10107	CER	SPR	NE	NE	32	12N	62E	MD	14.16
10108	CER	SPR	NE	NE	32	12N	62E	MD	17.08
12499	CER	SPR	NE	NE	32	12N	62E	MD	17.08
V01163	DEC	SPR	NE	NE	32	12N	62E	MD	Por. 294.0
10107	CER	SPR	NW	NE	32	12N	62E	MD	35.09
V01163	DEC	SPR	NW	NE	32	12N	62E	MD	Por. 294.0
V01163	DEC	SPR	SE	NE	32	12N	62E	MD	Por. 294.0
10107	CER	SPR	SW	NE	32	12N	62E	MD	21.08

White River Valley: Place of Use of Spring Irrigation Rights [Sorted]

Place of Use									
App	Status	Source	QQ	Q	Sec	Twn	Rng	Meridian	Acres
V01163	DEC	SPR	SW	NE	32	12N	62E	MD	Por. 294.0
10107	CER	SPR	NE	NW	32	12N	62E	MD	38.96
V01163	DEC	SPR	NE	NW	32	12N	62E	MD	Por. 294.0
WRD-02	DEC	SPR	NE	NW	32	12N	62E	MD	Por. 93.0
10107	CER	SPR	NW	NW	32	12N	62E	MD	37.8
V01163	DEC	SPR	NW	NW	32	12N	62E	MD	Por. 294.0
WRD-02	DEC	SPR	NW	NW	32	12N	62E	MD	Por. 93.0
10107	CER	SPR	SE	NW	32	12N	62E	MD	36.82
V01163	DEC	SPR	SE	NW	32	12N	62E	MD	Por. 294.0
WRD-02	DEC	SPR	SE	NW	32	12N	62E	MD	Por. 93.0
10107	CER	SPR	SW	NW	32	12N	62E	MD	36.68
V01163	DEC	SPR	SW	NW	32	12N	62E	MD	Por. 294.0
WRD-02	DEC	SPR	SW	NW	32	12N	62E	MD	Por. 93.0
V01163	DEC	SPR	NE	SE	32	12N	62E	MD	Por. 294.0
WRD-03	DEC	SPR	NE	SE	32	12N	62E	MD	Por. 101.4
10107	CER	SPR	NW	SE	32	12N	62E	MD	12.74
V01163	DEC	SPR	NW	SE	32	12N	62E	MD	Por. 294.0
WRD-03	DEC	SPR	NW	SE	32	12N	62E	MD	Por. 101.4
10108	CER	SPR	SE	SE	32	12N	62E	MD	7.04
12677	CER	SPR	SE	SE	32	12N	62E	MD	7.04
V01163	DEC	SPR	SE	SE	32	12N	62E	MD	Por. 294.0
WRD-03	DEC	SPR	SE	SE	32	12N	62E	MD	Por. 101.4
10107	CER	SPR	SW	SE	32	12N	62E	MD	1.24
10108	CER	SPR	SW	SE	32	12N	62E	MD	0.53
12677	CER	SPR	SW	SE	32	12N	62E	MD	0.53
V01163	DEC	SPR	SW	SE	32	12N	62E	MD	Por. 294.0
WRD-03	DEC	SPR	SW	SE	32	12N	62E	MD	Por. 101.4
10107	CER	SPR	NE	SW	32	12N	62E	MD	32.75
V01163	DEC	SPR	NE	SW	32	12N	62E	MD	Por. 294.0
WRD-02	DEC	SPR	NE	SW	32	12N	62E	MD	Por. 93.0
10107	CER	SPR	NW	SW	32	12N	62E	MD	27.62
V01163	DEC	SPR	NW	SW	32	12N	62E	MD	Por. 294.0
WRD-02	DEC	SPR	NW	SW	32	12N	62E	MD	Por. 93.0
10107	CER	SPR	SE	SW	32	12N	62E	MD	1.29
V01163	DEC	SPR	SE	SW	32	12N	62E	MD	Por. 294.0
WRD-02	DEC	SPR	SE	SW	32	12N	62E	MD	Por. 93.0
10107	CER	SPR	SW	SW	32	12N	62E	MD	1.63
V01163	DEC	SPR	SW	SW	32	12N	62E	MD	Por. 294.0
WRD-02	DEC	SPR	SW	SW	32	12N	62E	MD	Por. 93.0
10108	CER	SPR	NE	NW	33	12N	62E	MD	35.79
12499	CER	SPR	NE	NW	33	12N	62E	MD	35.79
V01163	DEC	SPR	NE	NW	33	12N	62E	MD	Por. 141.4
10108	CER	SPR	NW	NW	33	12N	62E	MD	37.92
12499	CER	SPR	NW	NW	33	12N	62E	MD	37.92
V01163	DEC	SPR	NW	NW	33	12N	62E	MD	Por. 141.4
10108	CER	SPR	SE	NW	33	12N	62E	MD	36.22
12499	CER	SPR	SE	NW	33	12N	62E	MD	36.22
V01163	DEC	SPR	SE	NW	33	12N	62E	MD	Por. 141.4
10108	CER	SPR	SW	NW	33	12N	62E	MD	16.16
12499	CER	SPR	SW	NW	33	12N	62E	MD	16.16
V01163	DEC	SPR	SW	NW	33	12N	62E	MD	Por. 141.4
V01163	DEC	SPR	NE	SE	33	12N	62E	MD	Por. 141.4

White River Valley: Place of Use of Spring Irrigation Rights [Sorted]

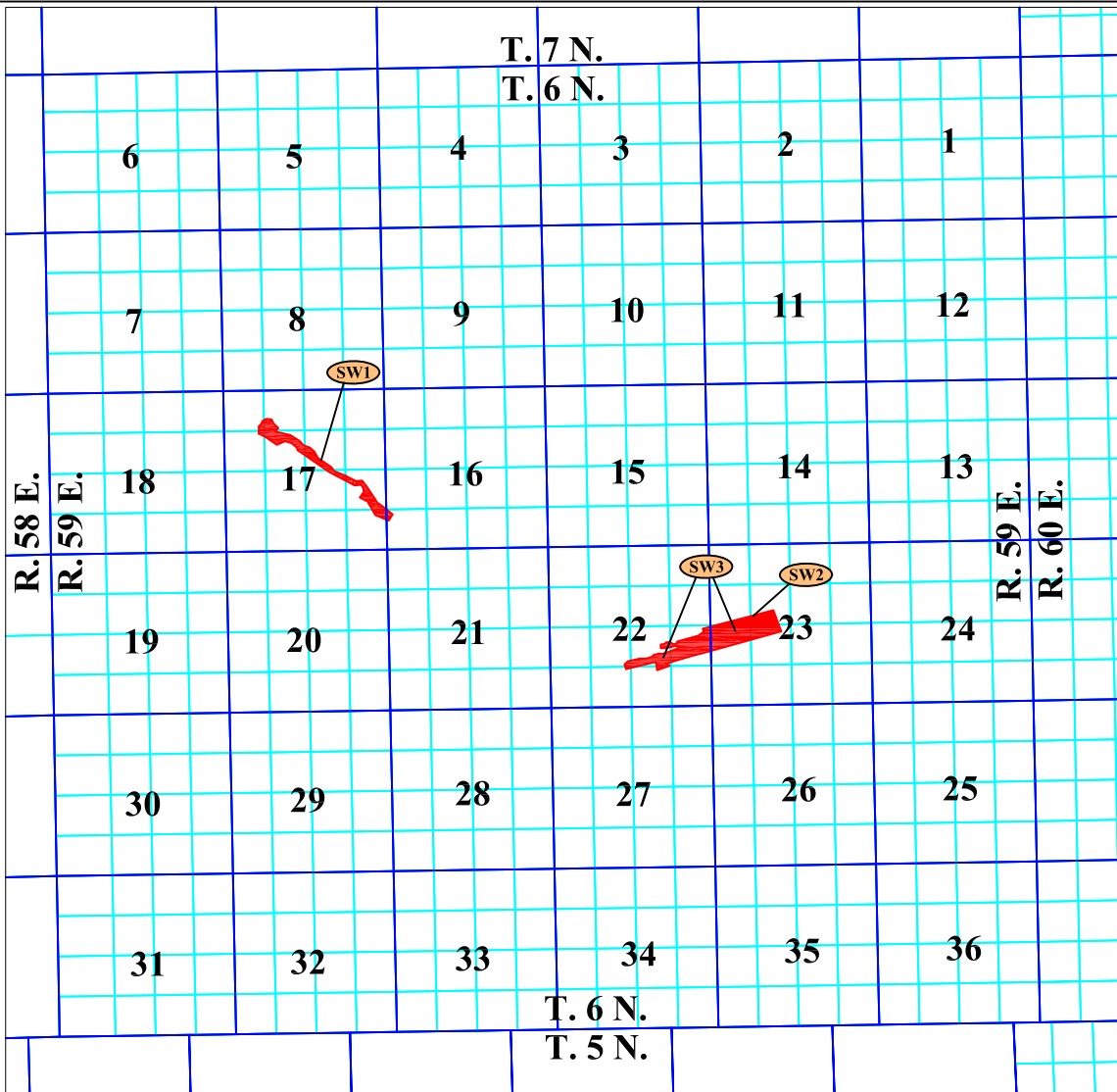
Place of Use									
App	Status	Source	QQ	Q	Sec	Twn	Rng	Meridian	Acres
WRD-01	DEC	SPR	NE	SE	33	12N	62E	MD	Por. 11.2
WRD-01	DEC	SPR	NE	SE	33	12N	62E	MD	Por. 11.5
WRD-01	DEC	SPR	NE	SE	33	12N	62E	MD	Por. 24.0
WRD-01	DEC	SPR	NE	SE	33	12N	62E	MD	Por. 10.0
V01163	DEC	SPR	NW	SE	33	12N	62E	MD	Por. 141.4
WRD-01	DEC	SPR	NW	SE	33	12N	62E	MD	Por. 11.2
WRD-01	DEC	SPR	NW	SE	33	12N	62E	MD	Por. 11.5
WRD-01	DEC	SPR	NW	SE	33	12N	62E	MD	Por. 24.0
WRD-01	DEC	SPR	NW	SE	33	12N	62E	MD	Por. 10.0
V01163	DEC	SPR	SE	SE	33	12N	62E	MD	Por. 141.4
WRD-01	DEC	SPR	SE	SE	33	12N	62E	MD	Por. 11.2
WRD-01	DEC	SPR	SE	SE	33	12N	62E	MD	Por. 11.5
WRD-01	DEC	SPR	SE	SE	33	12N	62E	MD	Por. 24.0
WRD-01	DEC	SPR	SE	SE	33	12N	62E	MD	Por. 10.0
10108	CER	SPR	SW	SE	33	12N	62E	MD	18.4
12677	CER	SPR	SW	SE	33	12N	62E	MD	18.4
V01163	DEC	SPR	SW	SE	33	12N	62E	MD	Por. 141.4
WRD-01	DEC	SPR	SW	SE	33	12N	62E	MD	Por. 11.2
WRD-01	DEC	SPR	SW	SE	33	12N	62E	MD	Por. 11.5
WRD-01	DEC	SPR	SW	SE	33	12N	62E	MD	Por. 24.0
WRD-01	DEC	SPR	SW	SE	33	12N	62E	MD	Por. 10.0
10108	CER	SPR	NE	SW	33	12N	62E	MD	34.19
12499	CER	SPR	NE	SW	33	12N	62E	MD	34.19
V01163	DEC	SPR	NE	SW	33	12N	62E	MD	Por. 141.4
WRD-03	DEC	SPR	NE	SW	33	12N	62E	MD	Por. 101.0
WRD-01	DEC	SPR	NE	SW	33	12N	62E	MD	Por. 11.2
WRD-01	DEC	SPR	NE	SW	33	12N	62E	MD	Por. 11.5
WRD-01	DEC	SPR	NE	SW	33	12N	62E	MD	Por. 24.0
WRD-01	DEC	SPR	NE	SW	33	12N	62E	MD	Por. 10.0
10108	CER	SPR	NW	SW	33	12N	62E	MD	11.65
12499	CER	SPR	NW	SW	33	12N	62E	MD	11.65
V01163	DEC	SPR	NW	SW	33	12N	62E	MD	Por. 141.4
WRD-03	DEC	SPR	NW	SW	33	12N	62E	MD	Por. 101.0
WRD-01	DEC	SPR	NW	SW	33	12N	62E	MD	Por. 11.2
WRD-01	DEC	SPR	NW	SW	33	12N	62E	MD	Por. 11.5
WRD-01	DEC	SPR	NW	SW	33	12N	62E	MD	Por. 24.0
WRD-01	DEC	SPR	NW	SW	33	12N	62E	MD	Por. 10.0
10108	CER	SPR	SE	SW	33	12N	62E	MD	32.79
12499	CER	SPR	SE	SW	33	12N	62E	MD	9.1
12677	CER	SPR	SE	SW	33	12N	62E	MD	23.69
V01163	DEC	SPR	SE	SW	33	12N	62E	MD	Por. 141.4
WRD-03	DEC	SPR	SE	SW	33	12N	62E	MD	Por. 101.0
WRD-01	DEC	SPR	SE	SW	33	12N	62E	MD	Por. 11.2
WRD-01	DEC	SPR	SE	SW	33	12N	62E	MD	Por. 11.5
WRD-01	DEC	SPR	SE	SW	33	12N	62E	MD	Por. 24.0
WRD-01	DEC	SPR	SE	SW	33	12N	62E	MD	Por. 10.0
10108	CER	SPR	SW	SW	33	12N	62E	MD	7.2
12499	CER	SPR	SW	SW	33	12N	62E	MD	0.54
12677	CER	SPR	SW	SW	33	12N	62E	MD	6.66
V01163	DEC	SPR	SW	SW	33	12N	62E	MD	Por. 141.4
WRD-03	DEC	SPR	SW	SW	33	12N	62E	MD	Por. 101.0
WRD-01	DEC	SPR	SW	SW	33	12N	62E	MD	Por. 11.2

White River Valley: Place of Use of Spring Irrigation Rights [Sorted]

Place of Use									
App	Status	Source	QQ	Q	Sec	TwN	Rng	Meridian	Acres
WRD-01	DEC	SPR	SW	SW	33	12N	62E	MD	Por. 11.5
WRD-01	DEC	SPR	SW	SW	33	12N	62E	MD	Por. 24.0
WRD-01	DEC	SPR	SW	SW	33	12N	62E	MD	Por. 10.0
11649	CER	SPR	SW	NE	33	11N	63E	MD	5.7
11665	CER	SPR	SW	NE	33	11N	63E	MD	0.32
11649	CER	SPR	NE	NW	33	11N	63E	MD	8.04
11665	CER	SPR	NE	NW	33	11N	63E	MD	6.51
11649	CER	SPR	SE	NW	33	11N	63E	MD	28.36
11665	CER	SPR	SE	NW	33	11N	63E	MD	8.72
11649	CER	SPR	NW	SE	33	11N	63E	MD	11.470
11649	CER	SPR	SW	SE	33	11N	63E	MD	10.770
11649	CER	SPR	NE	SW	33	11N	63E	MD	9.390

Appendix 5-34

**White River Valley: Mapped Spring Irrigation
Rights by Township/Range -
T.6N., R.59E., MDBM**








Index Key

Spring Water

ID No	Application No.	Status	Notes
SW-1	V01151	Claim	
SW-2	408	Certificate	
SW-3	V01151 & 408	Claim & Certificate	

Legend

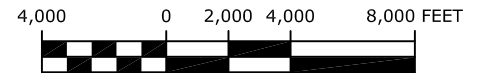
-  Quarter - Quarter Subdivisions Lines
-  Section Lines
-  Township and Range Lines
-  Boundary of Place of Use of Water Rights
-  Basin Boundary

-  Spring Water Place of Use
-  Spring Water Reference Label
- 14** Section Number

Notes

Quarter-Quarter Sections, Sections, Township, and Range Lines obtained from Nevada BLM on-line database. Reference is NAD 83 and State Plane Coordinate System [feet]

SCALE




Spring Water Places of Use
Township 6 North, Range 59 East;
Mount Diablo Baseline and Meridian



Appendix 5-35

**White River Valley: Mapped Spring Irrigation
Rights by Township/Range -
T.6N., 60E., MDBM**










Index Key

Spring Water

ID NO	Application No.	Status	Notes
SW-1	13760	Certificate	
SW-2	19294	Certificate	

Legend

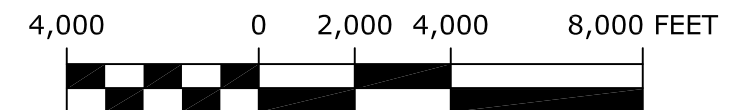
-  Quarter - Quarter Subdivisions Lines
-  Section Lines
-  Township and Range Lines
-  Boundary of Place of Use of Water Rights
-  Basin Boundary

-  Spring Water Place of Use
-  Spring Water Reference Label
- 14** Section Number

Notes

Quarter-Quarter Sections, Sections, Township, and Range Lines obtained from Nevada BLM on-line database. Reference is NAD 83 and State Plane Coordinate System [feet]

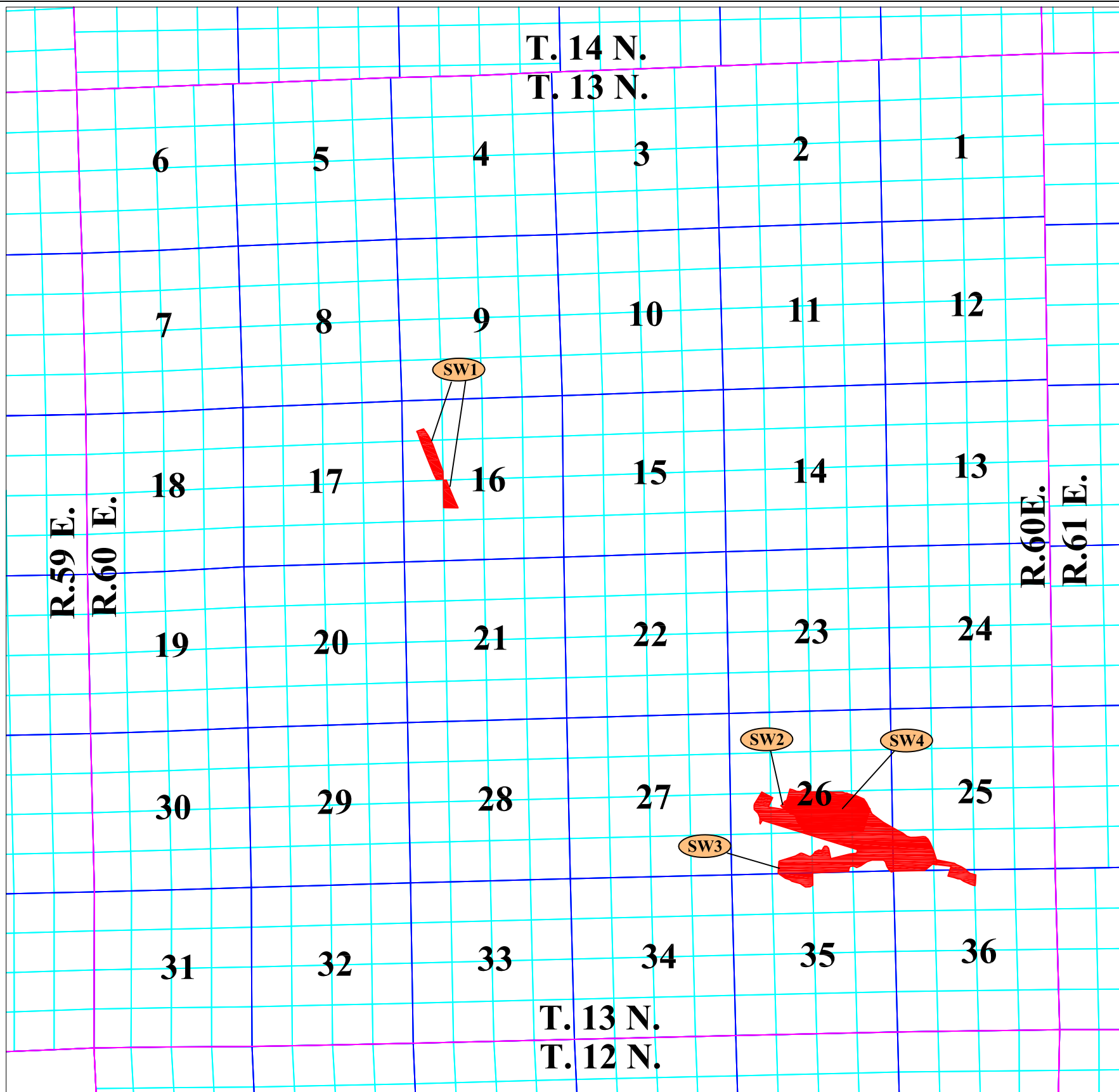
SCALE



**Spring Water Places of Use
Township 6 North, Range 60 East;
Mount Diablo Baseline and Meridian**

Appendix 5-36

**White River Valley: Mapped Spring Irrigation
Rights by Township/Range -
T.13N., R.60E., MDBM**









Index Key

Spring Water

ID NO	Application No.	Status	Notes
SW-1	13272	Certificate	
SW-2	13273	Certificate	
SW-3	29856	Certificate	
SW-4	13273 & 29856	Certificate	

Legend

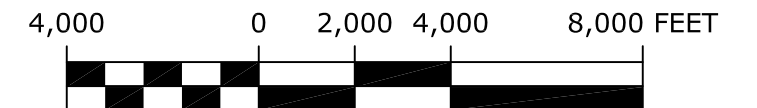
-  Quarter - Quarter Subdivisions Lines
-  Section Lines
-  Township and Range Lines
-  Boundary of Place of Use of Water Rights

-  Spring Water Place of Use
-  Spring Water Reference Label
- 14** Section Number

Notes

Quarter-Quarter Sections, Sections, Township, and Range Lines obtained from Nevada BLM on-line database. Reference is NAD 83 and State Plane Coordinate System [feet]

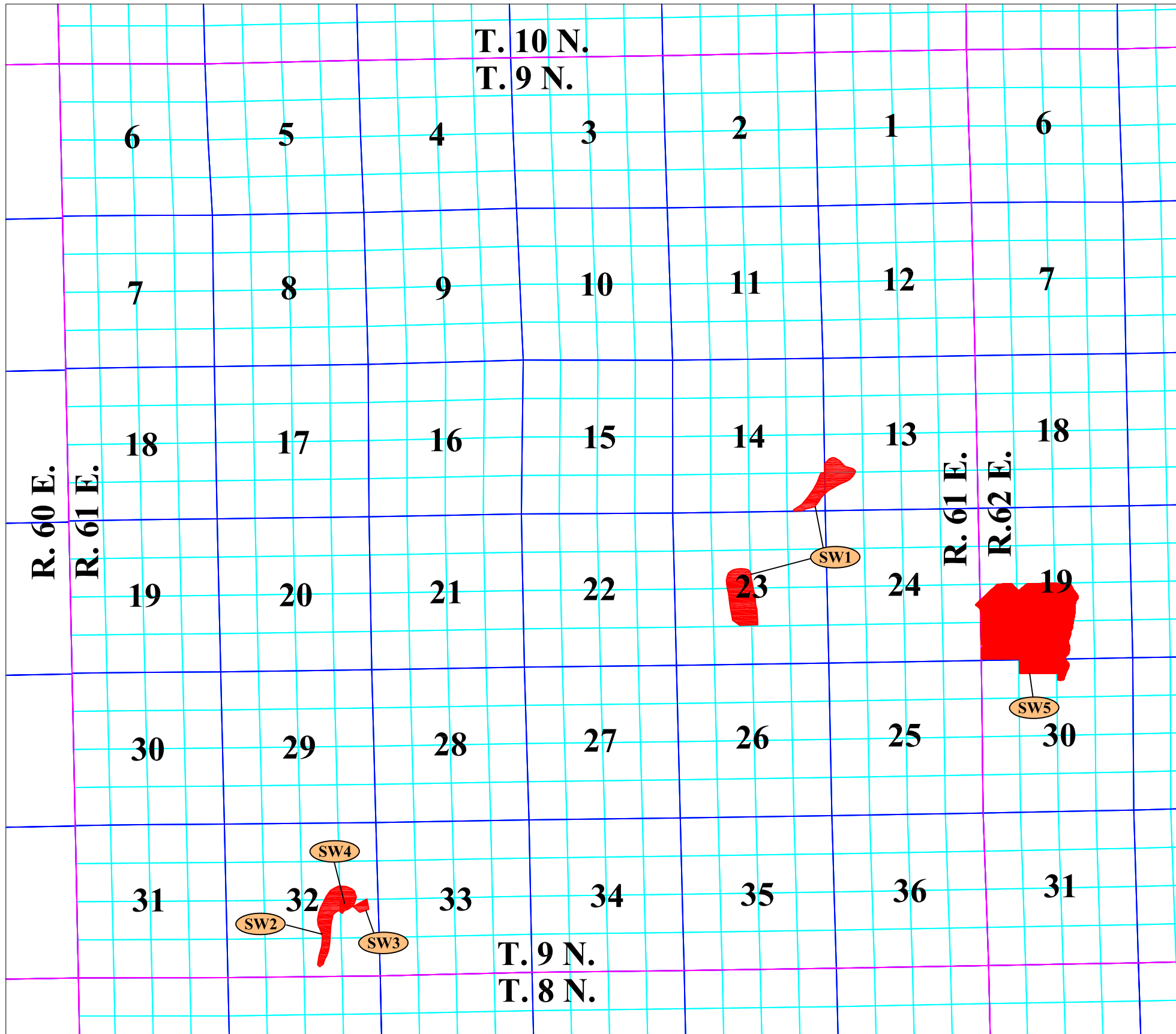
SCALE



Spring Water Places of Use
Township 13 North, Range 60 East;
Mount Diablo Baseline and Meridian

Appendix 5-37

**White River Valley: Mapped Spring Irrigation
Rights by Township/Range -
T.9N., R.61E., and T.9N., R.62E., MDBM**



Index Key

Spring Water

ID NO	Application No.	Status	Notes
SW-1	28206	Certificate	
SW-2	28207	Certificate	
SW-3	V02092	Vested	
SW-4	28207 & V02092	Certificate, Vested	
SW-5	28208	Certificate	

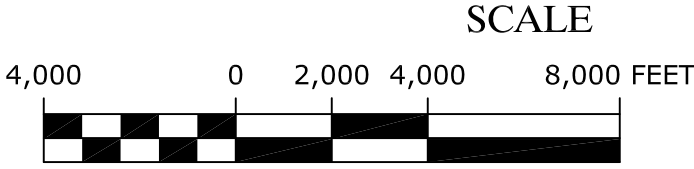
Legend

- Quarter - Quarter Subdivisions Lines
- Section Lines
- Township and Range Lines
- Boundary of Place of Use of Water Rights

- Spring Water Place of Use
- Spring Water Reference Label
- 14** Section Number

Notes

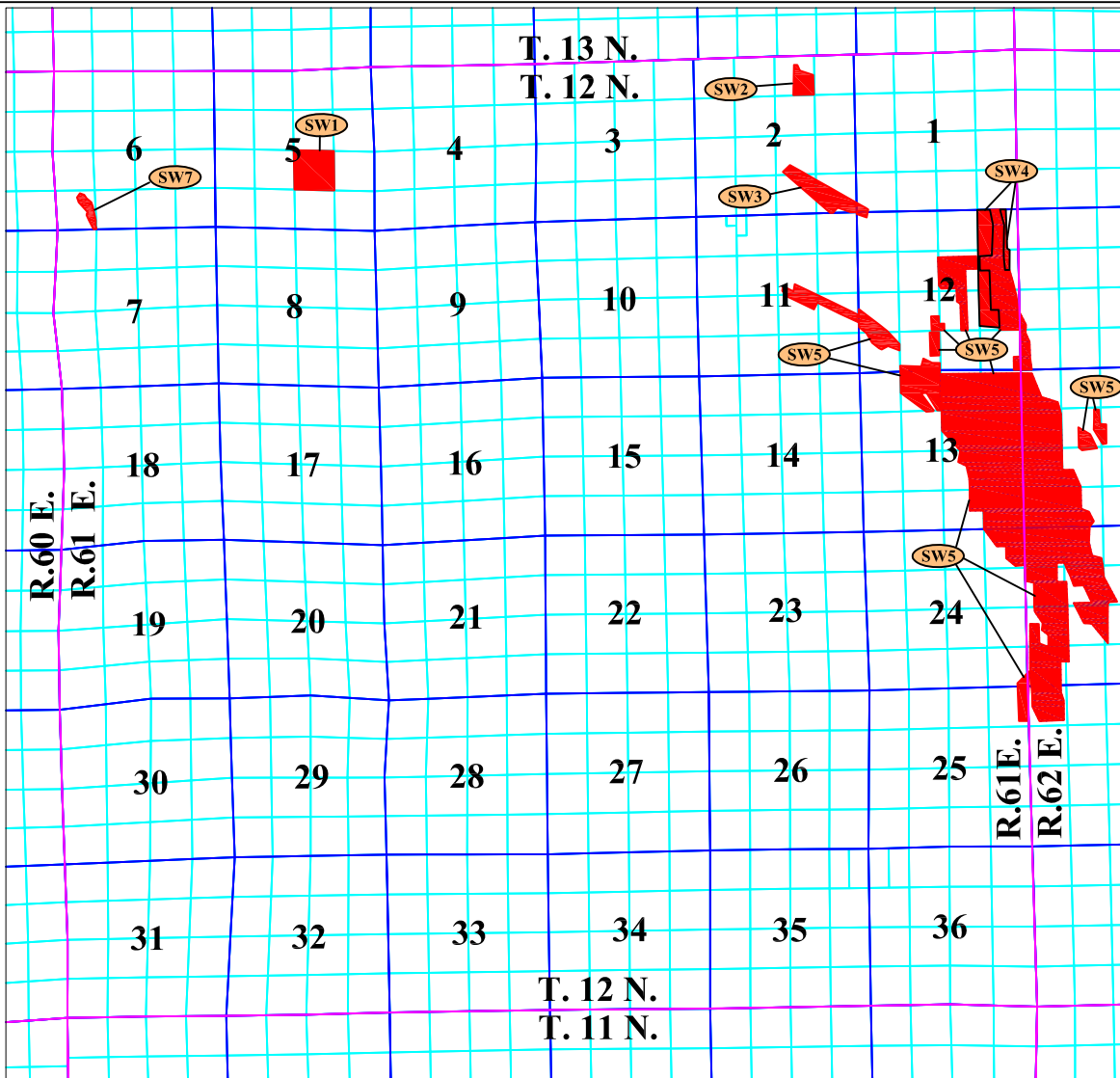
Quarter-Quarter Sections, Sections, Township, and Range Lines obtained from Nevada BLM on-line database. Reference is NAD 83 and State Plane Coordinate System [feet]



**Spring Water Places of Use
Township 9 North, Range 61 East, and
Portions of Township 9 North, Range 62 East;
Mount Diablo Baseline and Meridian**

Appendix 5-38

**White River Valley: Mapped Spring Irrigation
Rights by Township/Range -
T.12N., R.61E., MDBM**







Index Key

Spring Water

ID NO	Application No.	Status	Notes
SW-1	V03026	Vested Certificate	Portions of 3298 Surround V01161 but are not supplemental to V01161 Portions located in T12N R62E Not Mapped on this Map
SW-2	1945	Decreed Certificate	
SW-3	V01165	Decreed Certificate	
SW-4	3298	Decreed Certificate	
SW-5	V01161	Decreed Certificate	Not Mapped - Winter Rights Not Mapped - Winter Rights
SW-6	10176	Certificate	
SW-7	10177	Certificate	

Legend

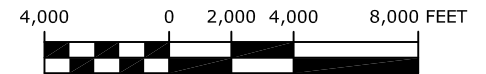
-  Quarter - Quarter Subdivisions Lines
-  Section Lines
-  Township and Range Lines
-  Boundary of Place of Use of Water Rights

-  Spring Water Place of Use
-  Spring Water Reference Label
- 14** Section Number

Notes

Quarter-Quarter Sections, Sections, Township, and Range Lines obtained from Nevada BLM on-line database. Reference is NAD 83 and State Plane Coordinate System [feet]

SCALE




**Spring Water Places of Use
Township 12 North, Range 61 East;
Mount Diablo Baseline and Meridian**



Appendix 5-39

**White River Valley: Mapped Spring Irrigation
Rights by Township/Range -
T.13N., R.61E., MDBM**









Index Key

Spring Water

ID NO	Application No.	Status	Notes
SW-1	28771	Certificate	
SW-2	28819	Certificate	

Legend

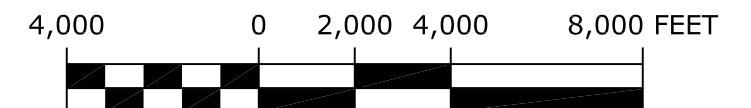
-  Quarter - Quarter Subdivisions Lines
-  Section Lines
-  Township and Range Lines
-  Boundary of Place of Use of Water Rights

-  Spring Water Place of Use
-  Spring Water Reference Label
- 14** Section Number

Notes

Quarter-Quarter Sections, Sections, Township, and Range Lines obtained from Nevada BLM on-line database. Reference is NAD 83 and State Plane Coordinate System [feet]

SCALE

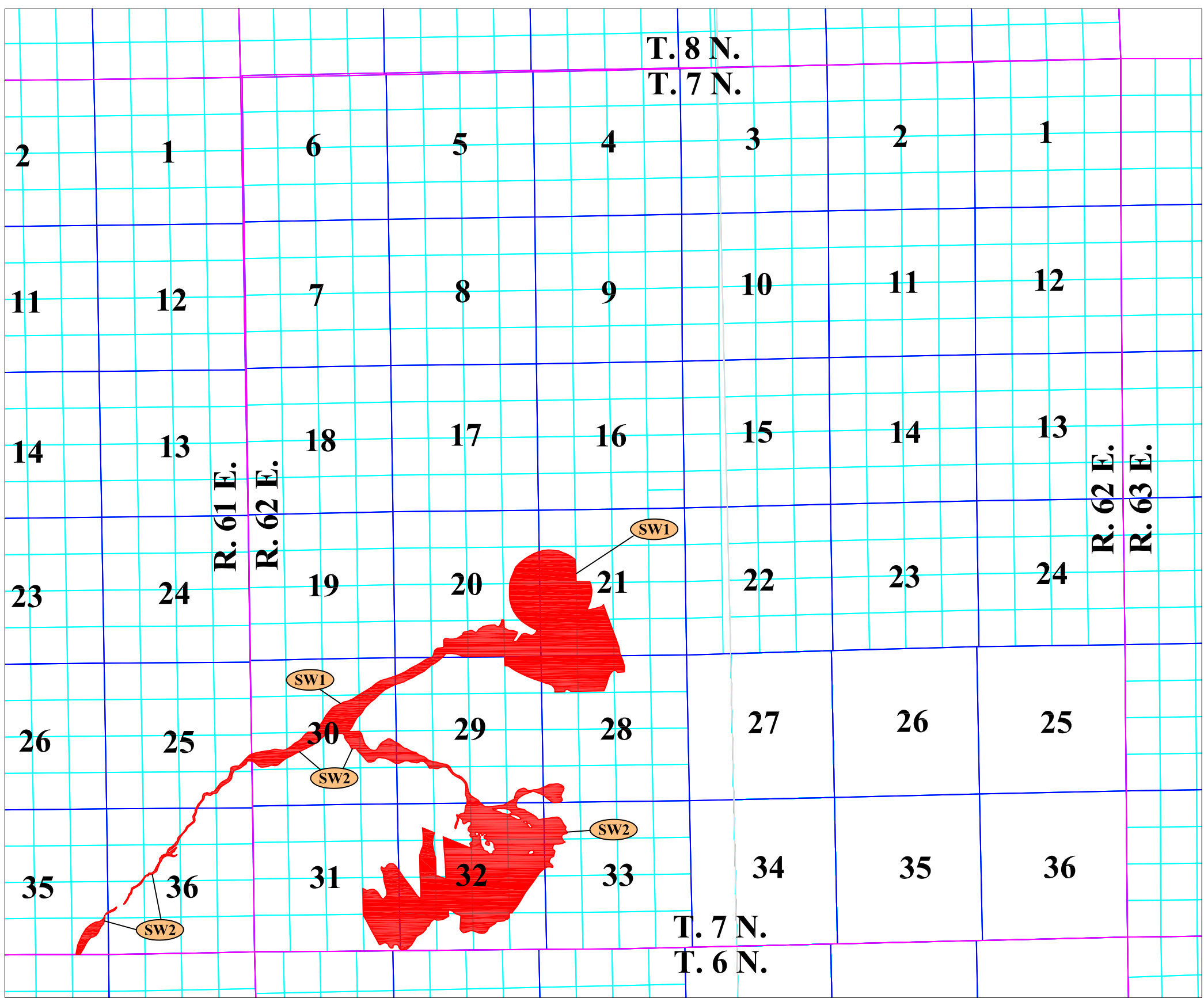


Spring Water Places of Use
Township 13 North, Range 61 East;
Mount Diablo Baseline and Meridian



Appendix 5-40

**White River Valley: Mapped Spring Irrigation
Rights by Township/Range -
T.7N., R.62E., MDBM**









Index Key

Spring Water

ID NO	Application No.	Status	Notes
SW-1	28209	Certificate	Source Listed as "Stream" on Hydro. Abstract; however, PODs of V04605 identified as Flag Springs
SW-2	V04605	Vested Claim	

Legend

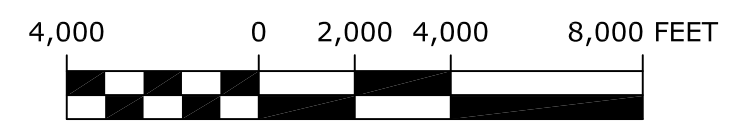
-  Quarter - Quarter Subdivisions Lines
-  Section Lines
-  Township and Range Lines
-  Boundary of Place of Use of Water Rights

-  Spring Water Place of Use
-  Spring Water Reference Label
- 14** Section Number

Notes

Quarter-Quarter Sections, Sections, Township, and Range Lines obtained from Nevada BLM on-line database. Reference is NAD 83 and State Plane Coordinate System [feet]

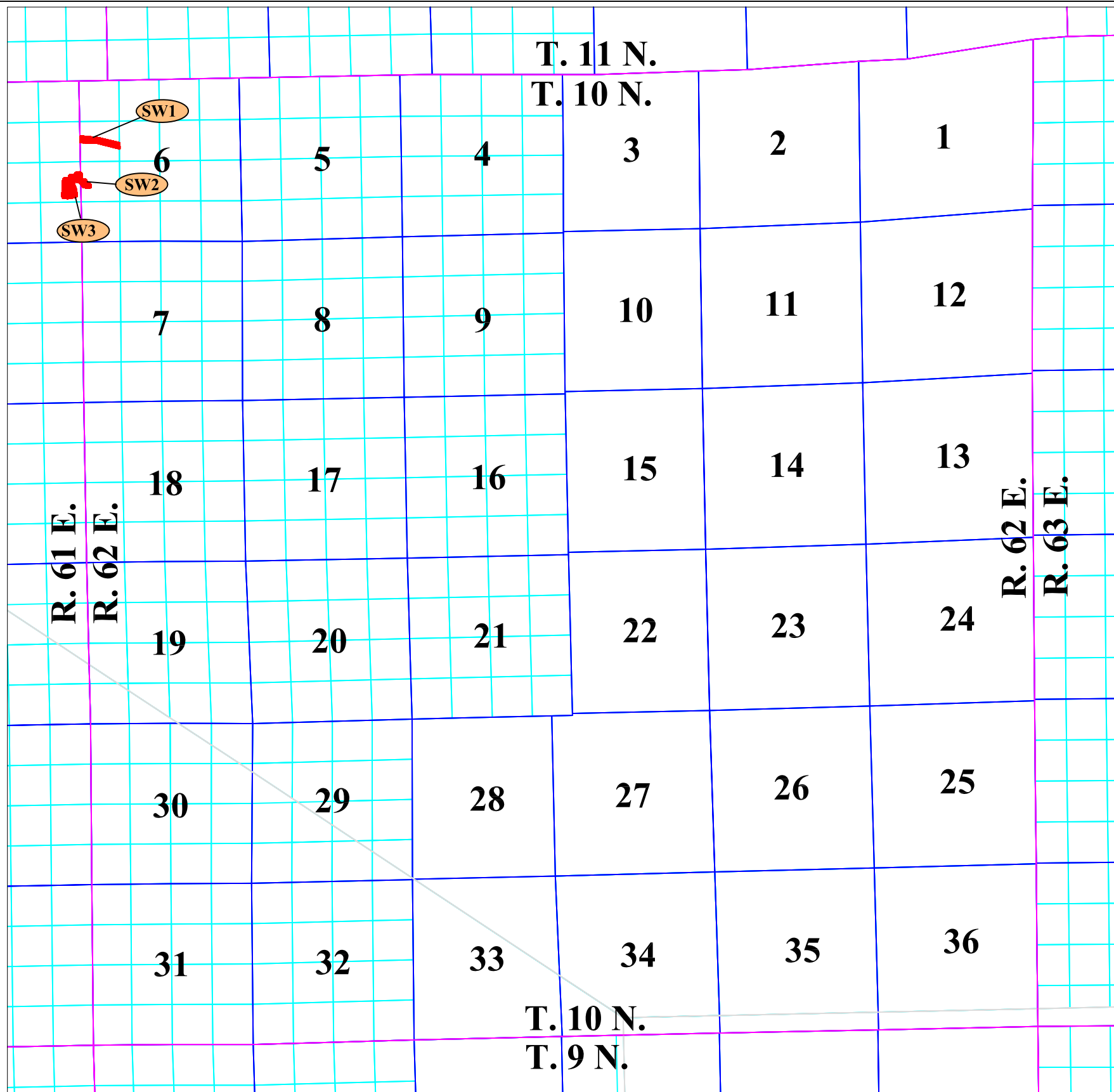
SCALE



Spring Water Places of Use
Township 7 North, Range 62 East, and
Portion of Township 7 North, Range 61 East;
Mount Diablo Baseline and Meridian

Appendix 5-41

**White River Valley: Mapped Spring Irrigation
Rights by Township/Range -
T.10N., R.62E., MDBM**










Index Key

Spring Water

ID NO	Application No.	Status	Notes
SW-1	22284	Certificate	
SW-2	19930	Certificate	
SW-3	19631	Certificate	

Legend

-  Quarter - Quarter Subdivisions Lines
-  Section Lines
-  Township and Range Lines
-  Boundary of Place of Use of Water Rights
-  Basin Boundary

-  Spring Water Place of Use
-  Spring Water Reference Label
- 14** Section Number

Notes

Quarter-Quarter Sections, Sections, Township, and Range Lines obtained from Nevada BLM on-line database. Reference is NAD 83 and State Plane Coordinate System [feet]

SCALE




**Spring Water Places of Use
Township 10 North, Range 62 East;
Mount Diablo Baseline and Meridian**



Appendix 5-42

**White River Valley: Mapped Spring
Irrigation Rights by Township/Range-
T.11N., R.62E., MDBM**









Index Key

Spring Water

ID NO	Application No.	Status	Notes
SW-1	V01164	Decree	White River Decree
SW-2	V01162	Decree	White River Decree
SW-3	V01168	Decree	White River Decree
SW-4	V01162 & V01168	Decree	White River Decree
SW-5	67441	Certificate	
SW-6	11649	Certificate	
SW-7	11665 & 11649	Certificate	
SW-8	WRD-03	Decreed	Not Mapped - Winter Rights

Legend

-  Quarter - Quarter Subdivisions Lines
-  Section Lines
-  Township and Range Lines
-  Boundary of Place of Use of Water Rights

-  Spring Water Place of Use
-  Spring Water Reference Label
- 14** Section Number

Notes

Quarter-Quarter Sections, Sections, Township, and Range Lines obtained from Nevada BLM on-line database. Reference is NAD 83 and State Plane Coordinate System [feet]

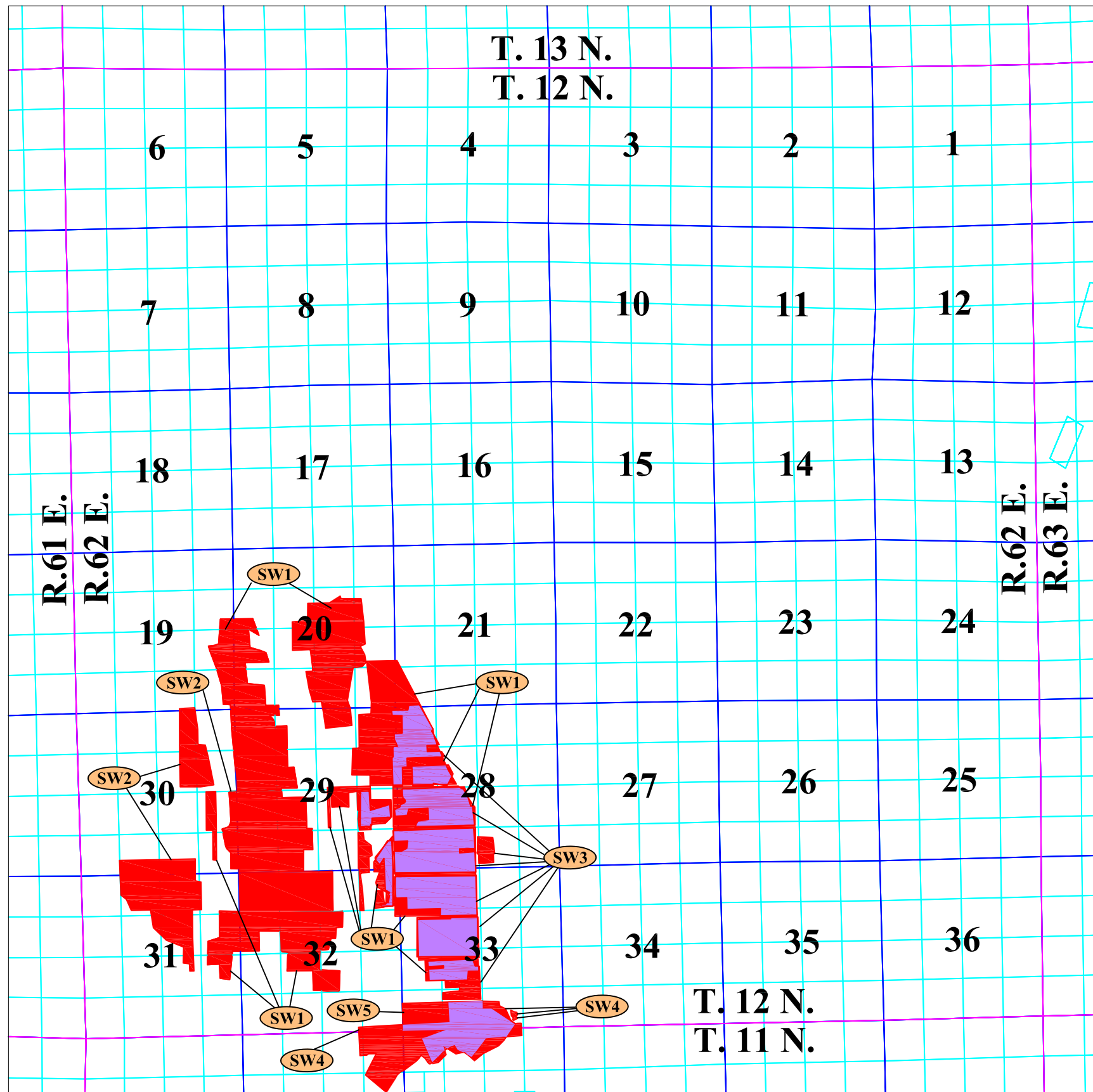
SCALE



**Spring Water Places of Use
Township 11 North, Range 62 East;
Mount Diablo Baseline and Meridian**

Appendix 5-43

**White River Valley: Mapped Spring
Irrigation Rights by Township/Range -
T.12N., R.62E., MDBM**











Index Key

Spring Water

ID N0	Application No.	Status	Notes
SW-1	V01163	Decreed	Portions located in T12N R61E Not Mapped on this Map
SW-2	V01161	Decreed	
SW-3	12499	Certificate	Portions Supplemental to V01163
SW-4	12677	Certificate	Portions Supplemental to WRD-WHITHEAD
SW-5	WRD-01	Decree	Not Mapped - Winter Rights
SW-6	10107	Certificate	
SW-7	10108	Certificate	Not Mapped - Winter Rights
	WRD-02	Decreed	Not Mapped - Winter Rights

Legend

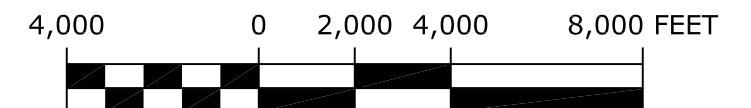
-  Quarter - Quarter Subdivisions Lines
-  Section Lines
-  Township and Range Lines
-  Boundary of Place of Use of Water Rights

-  Spring Water Place of Use
-  Spring Water Supplemental to Spring Water Place of Use
-  Spring Water Reference Label
-  Section Number

Notes

Quarter-Quarter Sections, Sections, Township, and Range Lines obtained from Nevada BLM on-line database. Reference is NAD 83 and State Plane Coordinate System [feet]

SCALE



**Spring Water Places of Use
Township 12 North, Range 62 East;
Mount Diablo Baseline and Meridian**



Appendix 5-44

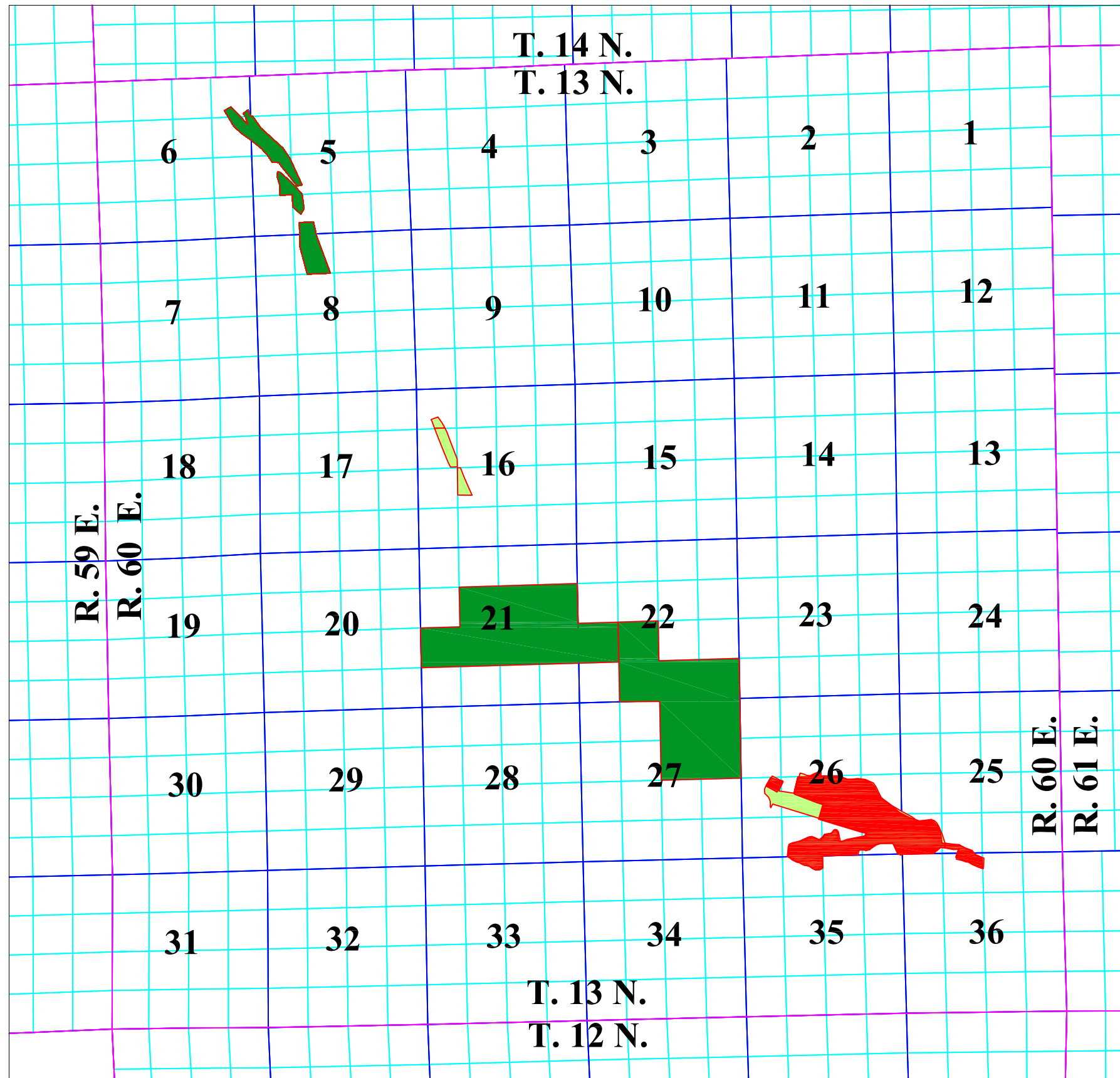
**White River Valley Spring Irrigation Rights
Supplemental Analysis**

White River Valley - Spring Irrigation to Spring Irrigation Supplemental Analysis






Permit	Status	Supplemental Analysis Notes	Total			Post Oct 17, 1989			Pre Oct 17, 1989		
			Acre	Duty	Acre Feet	Acre	Duty	Acre Feet	Acre	Duty	Acre Feet
13760	Cert	per aliquot parts	378.13	4.00	1513.00				378.13	4.00	1513.00
19294	Cert	per aliquot parts	13.24	4.00	52.98				13.24	4.00	52.98
28206	Cert	per aliquot parts	67.00	4.00	268.00				67.00	4.00	268.00
V02092	Vested	3.25 acres of 28207 is supplemental to V02092 per mapping. 33.15 acres - 3.25 acres + 6.1 acre = 36.0 acres. 36.0 acres x 4.0 af / acre = 144.00 AF									
28207	Cert		36.00	4.00	144.00				36.00	4.00	144.00
V03026	Vested	per aliquot parts	5.00	4.00	20.00				5.00	4.00	20.00
V04605	Vested	per aliquot parts	551.60	4.00	2206.40				551.60	4.00	2206.40
1945	Cert	per aliquot parts	12.00	3.65	43.80				12.00	3.65	43.80
V01165	Decreed	per aliquot parts	34.00	3.00	102.00				34.00	3.00	102.00
V01161	Decreed	V-01161 is to irrigate 848.53 acres at 3.00 AF / Acre= 2,545.6 AF. 10176 and 10177 share a portion of the place of use, but is to irrigate outside of the decreed irrigation season. Portion of 10176 (277.32 acres) has a duty of .676 AF/Acre = 187.47 AF. The remainder of 10176 (620.72 acres) is commingled with 10177 and share a duty 0.817 AF/Acre = 507.53 AF. Per Applications, 10176 and 10177 are supplemental to Decree in addition to base of 3.0 AF/Acre	848.53	3.00	2545.60				848.53	3.00	2545.60
10176	Cert		277.32	0.68	187.47				277.32	0.68	187.47
10177	Cert		620.72	0.82	507.53				620.72	0.82	507.53
3298	Cert	per aliquot parts and mapping	40.16	4.26	171.00				40.16	4.26	171.00
28209	Cert	per aliquot parts	389.14	4.00	1556.54				389.14	4.00	1556.54
28208	Cert	per aliquot parts	206.00	4.00	824.00				206.00	4.00	824.00
22284	Cert	per aliquot parts	5.95	2.68	15.92				5.95	2.68	15.92
19930	Cert	per aliquot parts	6.77	4.00	27.09				6.77	4.00	27.09
19631	Cert	per aliquot parts	3.28	4.00	13.12				3.28	4.00	13.12
V01163	Decreed	Per mapping, 379.05 acres of 12499 is supplemental to V01163. The remaining 69.72 acres is not supplemental. 693.72 acres x 2.1 acre feet / acre = 146.41 acre feet.	1244.30	3.00	3732.90				1244.30	3.00	3732.90
12499	Cert		69.72	2.10	146.41				69.72	2.10	146.41
10107	Cert	This right is to irrigate after Decree Season. Per Application, supplemental to Decree in addition to base of 3.0 AF/Acre	1105.05	0.89	980.00				1105.05	0.89	980.00
10108	Cert	This right is to irrigate after Decree Season. Per Application, supplemental to Decree in addition to base of 3.0 AF/Acre	606.14	1.29	784.00				606.14	1.29	784.00
12677	Cert	12877 and WRD - Whithead are overlapping place of use. Total acres are 195.95 @3.0 acre feet per acre.	195.95	3.00	587.85				195.95	3.00	587.85
WRD-01	Decreed										
11665	Cert	Per cert, 15.55 acres of 11665 shared place of use with 11649. 73.73 acres combined at 4.0 acre feet per acre	73.73	4.50	331.78				73.73	4.50	331.78
67441	Cert	post 1989	6.74	3.00	20.27	6.74	3.00	20.27			
V01164	Decreed	Winter Water	300.00	1.50	450.00				300.00	1.50	450.00
V01162	Decreed	Winter Water	220.00	1.50	330.00				220.00	1.50	330.00
V01168	Decreed	Winter Water	120.00	1.50	180.00				120.00	1.50	180.00
WRD-03	Decreed	Winter Water	286.00	1.50	429.00				286.00	1.50	429.00
WRD-02	Decreed	Winter Water	142.00	1.50	212.80				142.00	1.50	212.80
13272	Cert	Per aliquot parts	18.47	4.00	73.88				18.47	4.00	73.88
28771	Cert	Per aliquot parts	2.05	4.00	8.20				2.05	4.00	8.20
28819	Cert	Per aliquot parts	16.81	4.00	67.24				16.81	4.00	67.24
13273	Cert	Per aliquot parts - 65.06 acres of 29856	67.66	4.00	270.64				67.66	4.00	270.64
29856	Cert	supplemental to 13273	156.80	4.00	627.20				156.80	4.00	627.20
V01151	Claim		85.35	4.00	341.40				85.35	4.00	341.40
408	Cert	V01151 is per claim - 408 is per aliquot parts and mapping - 52.71 acres of 408 supplemental to V01151 - time of use of 408 March 15 to Dec 15	20.15	4.00	80.60				20.15	4.00	80.60
5851	Cert	Per aliquot parts	7.00	3.00	21.00				7.00	3.00	21.00
	Total		8,238.77		19,873.62	6.74		20.27	8,232.03		19,853.35




Appendix 5-45

**White River Valley: Mapped Spring and
Groundwater Irrigation Rights by
Township/Range-
T.13N., R.60E., MDBM**



Legend

-  Quarter - Quarter Subdivisions Lines
-  Section Lines
-  Township and Range Lines
-  Boundary of Place of Use of Water Rights
-  Approximate Place of Overlapping Use

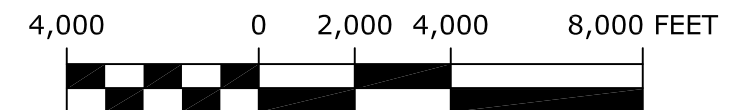
-  Spring Water Place of Use
-  Groundwater Place of Use
-  Groundwater Supplemental to Spring Water

14 Section Number

Notes

Quarter-Quarter Sections, Sections, Township, and Range Lines obtained from Nevada BLM on-line database. Reference is NAD 83 and State Plane Coordinate System [feet]


SCALE








**Spring and Groundwater Places of Use
Township 13 North, Range 60 East;
Mount Diablo Baseline and Meridian**




Appendix 5-46

**White River Valley: Mapped Spring and
Groundwater Irrigation Rights by
Township/Range-
T.12N., R.61E., MDBM**



Legend

-  Quarter - Quarter Subdivisions Lines
-  Section Lines
-  Township and Range Lines
-  Boundary of Place of Use of Water Rights
-  Approximate Place of Overlapping Use

-  Spring Water Place of Use
-  Groundwater Place of Use
-  Groundwater Supplemental to Spring Water

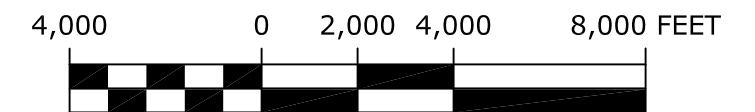
14 Section Number

Notes

Quarter-Quarter Sections, Sections, Township, and Range Lines obtained from Nevada BLM on-line database. Reference is NAD 83 and State Plane Coordinate System [feet]



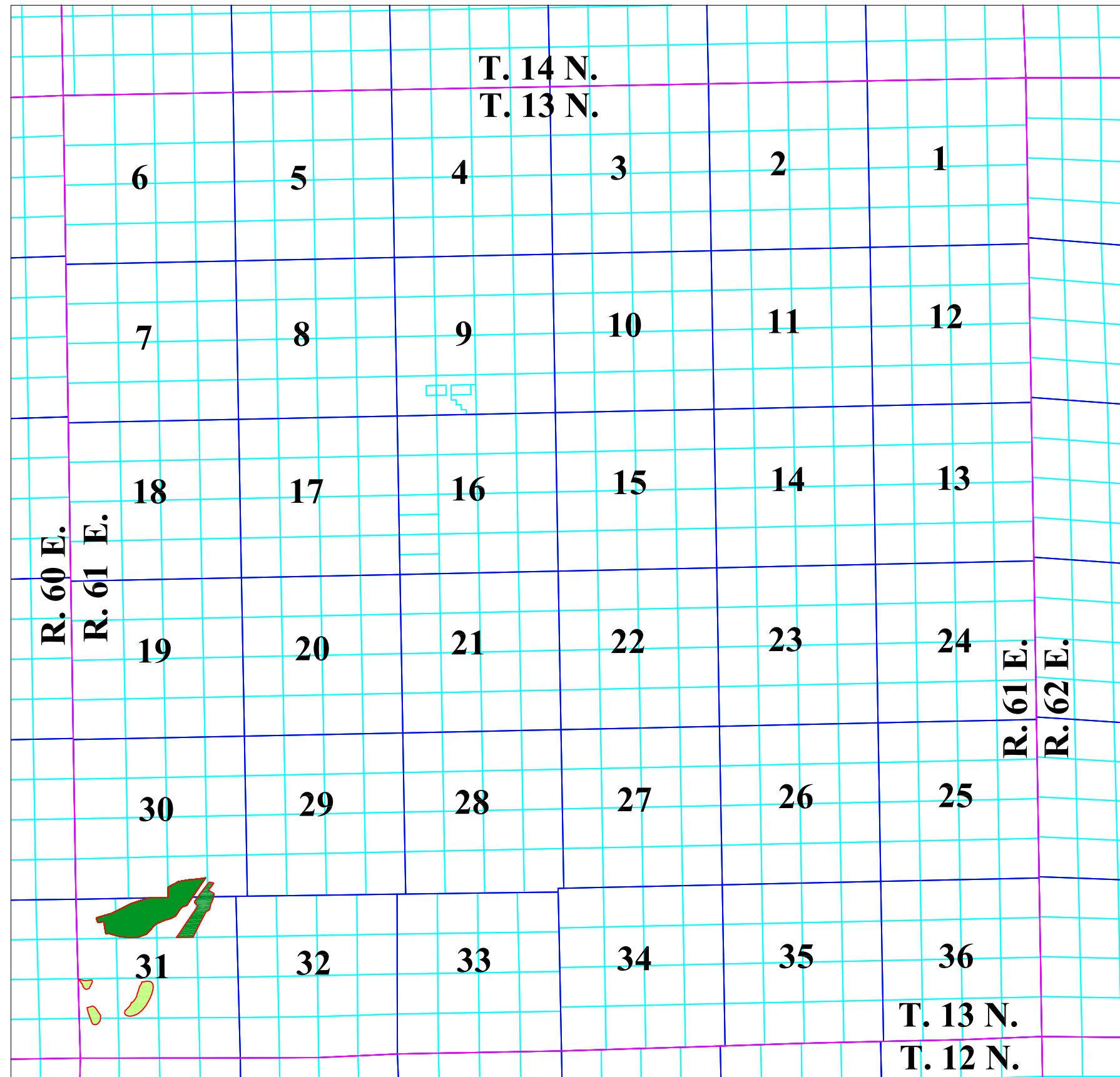
SCALE








**Spring and Groundwater Places of Use
Township 12 North, Range 61 East;
Mount Diablo Baseline and Meridian**




Appendix 5-47

**White River Valley: Mapped Spring and
Groundwater Irrigation Rights by
Township/Range-
T.13N., R.61E., MDBM**



Legend

-  Quarter - Quarter Subdivisions Lines
-  Section Lines
-  Township and Range Lines
-  Boundary of Place of Use of Water Rights
-  Approximate Place of Overlapping Use

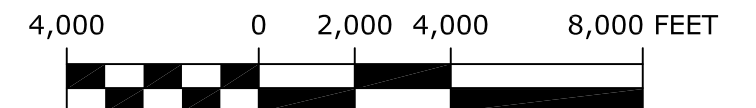
-  Spring Water Place of Use
-  Groundwater Place of Use
-  Groundwater Supplemental to Spring Water

14 Section Number

Notes

Quarter-Quarter Sections, Sections, Township, and Range Lines obtained from Nevada BLM on-line database. Reference is NAD 83 and State Plane Coordinate System [feet]

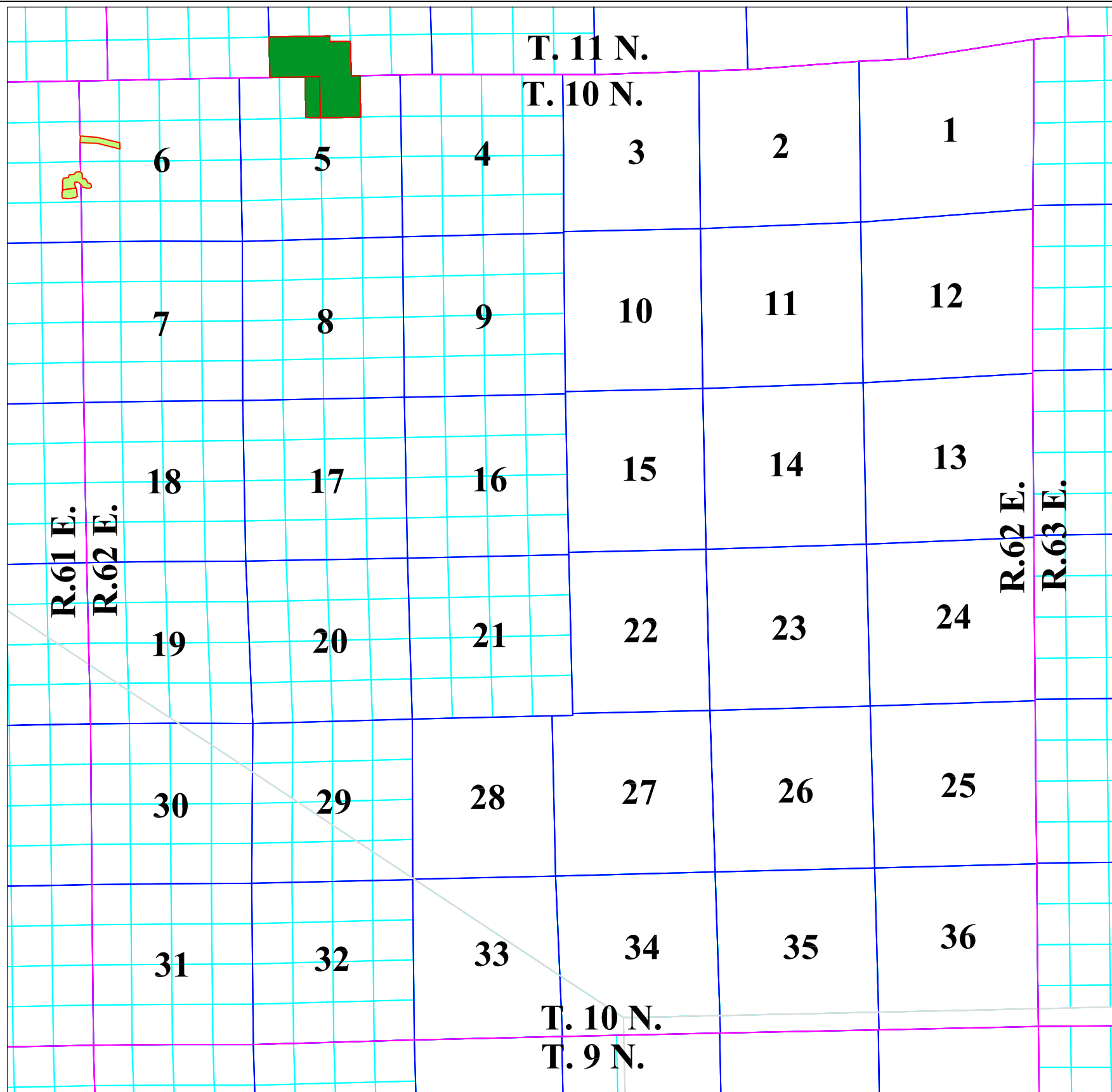
SCALE








**Spring and Groundwater Places of Use
Township 13 North, Range 61 East;
Mount Diablo Baseline and Meridian**

Appendix 5-48

**White River Valley: Mapped Spring and
Groundwater Irrigation Rights by Township/Range
T. 10N., R.62E., MDBM**



Legend

-  Quarter - Quarter Subdivisions Lines
-  Section Lines
-  Township and Range Lines
-  Boundary of Place of Use of Water Rights
-  Basin Boundary

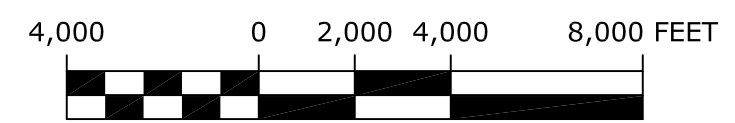
-  Groundwater Place of Use
-  Spring Water Place of Use
-  Spring Water and Groundwater Place of Use (None Identified)

14 Section Number

Notes

Quarter-Quarter Sections, Sections, Township, and Range Lines obtained from Nevada BLM on-line database. Reference is NAD 83 and State Plane Coordinate System [feet]

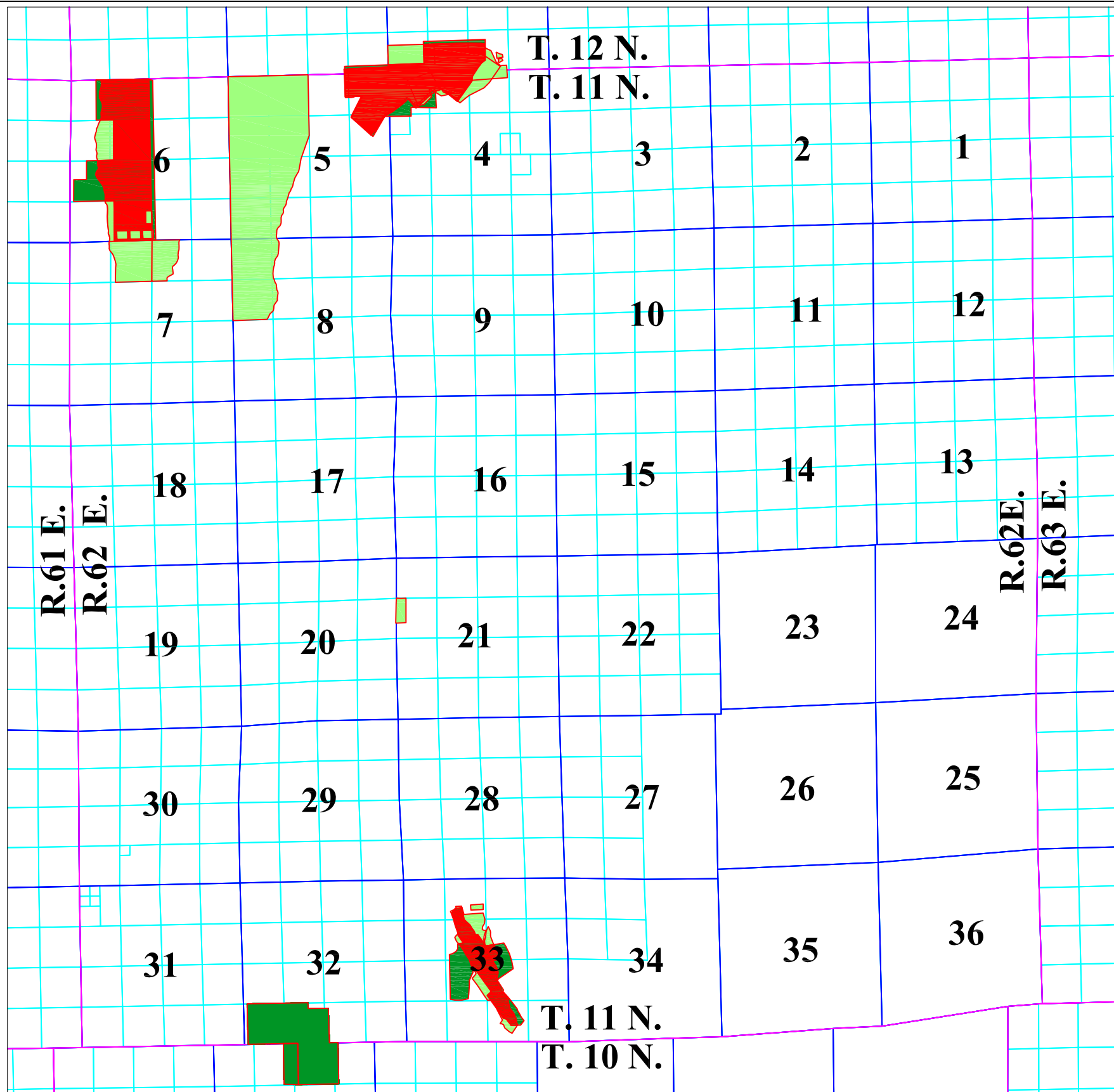
SCALE








**Groundwater and Spring Water Places of Use
Township 10 North, Range 62 East;
Mount Diablo Baseline and Meridian**




Appendix 5-49

**White River Valley: Mapped Spring and
Groundwater Irrigation Rights by Township/Range
T. 11N., R.62E., MDBM**



Legend

-  Quarter - Quarter Subdivisions Lines
-  Section Lines
-  Township and Range Lines
-  Boundary of Place of Use of Water Rights
-  Basin Boundary

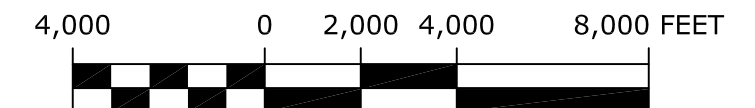
-  Groundwater Place of Use
-  Spring Water Place of Use
-  Spring Water and Groundwater Place of Use

14 Section Number

Notes

Quarter-Quarter Sections, Sections, Township, and Range Lines obtained from Nevada BLM on-line database. Reference is NAD 83 and State Plane Coordinate System [feet]


SCALE








**Groundwater and Spring Water Places of Use
Township 11 North, Range 62 East;
Mount Diablo Baseline and Meridian**


Appendix 5-50

**White River Valley: Mapped Spring and
Groundwater Irrigation Rights by Township/Range
T. 12N., R.62E., MDBM**



Legend

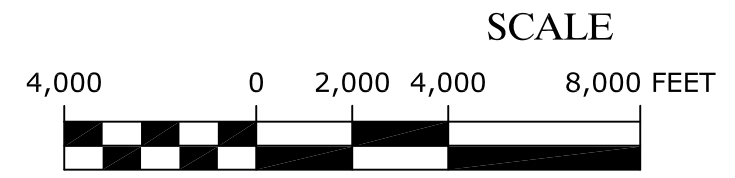
-  Quarter - Quarter Subdivisions Lines
-  Section Lines
-  Township and Range Lines
-  Boundary of Place of Use of Water Rights
-  Basin Boundary

-  Spring Water Place of Use
-  Potential Groundwater Supplemental to Spring Water
-  Groundwater Place of Use

14 Section Number

Notes

Quarter-Quarter Sections, Sections, Township, and Range Lines obtained from Nevada BLM on-line database. Reference is NAD 83 and State Plane Coordinate System [feet]



**Groundwater and Spring Water Places of Use
Township 12 North, Range 62 East;
Mount Diablo Baseline and Meridian**

Appendix 5-51

**White River Valley: Place of Use of Spring and
Groundwater Irrigation Rights (Sorted)**

White River Valley: Place of Use of Spring and Groundwater Irrigation Rights [Sorted]

Place of Use									
App	Status	Source	QQ	Q	Sec	TwN	Rng	Meridian	Acres
V01151	VST	SPR	SW	SW	16	06N	59E	MD	1.04
V01151	VST	SPR	SW	NE	17	06N	59E	MD	5.49
V01151	VST	SPR	SE	NW	17	06N	59E	MD	14.18
V01151	VST	SPR	NE	SE	17	06N	59E	MD	5.49
V01151	VST	SPR	NW	SE	17	06N	59E	MD	1.7
V01151	VST	SPR	SE	SE	17	06N	59E	MD	4.74
V01151	VST	SPR	SW	NW	22	06N	59E	MD	0.66
408	CER	SPR	NE	SE	22	06N	59E	MD	19.01
V01151	VST	SPR	NE	SE	22	06N	59E	MD	17.81
408	CER	SPR	NW	SE	22	06N	59E	MD	10.87
V01151	VST	SPR	NW	SE	22	06N	59E	MD	11.26
V01151	VST	SPR	SW	SE	22	06N	59E	MD	0.61
408	CER	SPR	NE	SW	22	06N	59E	MD	1
408	CER	SPR	SE	NW	23	06N	59E	MD	11.5
V01151	VST	SPR	SE	NW	23	06N	59E	MD	0.59
408	CER	SPR	NE	SW	23	06N	59E	MD	8.36
V01151	VST	SPR	NE	SW	23	06N	59E	MD	7.92
408	CER	SPR	NW	SW	23	06N	59E	MD	19.87
V01151	VST	SPR	NW	SW	23	06N	59E	MD	13.86
68233	PER	UG	SE	NE	23	05N	60E	MD	40
68233	PER	UG	NE	SE	23	05N	60E	MD	40.000
68233	PER	UG	SW	NW	24	05N	60E	MD	40.000
68233	PER	UG	NW	SW	24	05N	60E	MD	40.000
68234	PER	UG	NW	NE	25	05N	60E	MD	40.000
68234	PER	UG	SW	NE	25	05N	60E	MD	40.000
68234	PER	UG	NE	NW	25	05N	60E	MD	40.000
68234	PER	UG	SE	NW	25	05N	60E	MD	40.000
68235	PER	UG	NE	SE	36	05N	60E	MD	40.000
68235	PER	UG	SE	SE	36	05N	60E	MD	40.000
13760	CER	SPR	NE	SE	13	06N	60E	MD	Por. 55.38
13760	CER	SPR	NW	SE	13	06N	60E	MD	Por. 55.38
13760	CER	SPR	SE	SE	13	06N	60E	MD	Por. 55.38
13760	CER	SPR	SW	SE	13	06N	60E	MD	Por. 55.38
13760	CER	SPR	NE	SW	13	06N	60E	MD	Por. 16.54
13760	CER	SPR	SE	SW	13	06N	60E	MD	Por. 16.54
13760	CER	SPR	NE	NE	24	06N	60E	MD	Por. 33.25
13760	CER	SPR	NW	NE	24	06N	60E	MD	Por. 33.25
13760	CER	SPR	SW	NE	24	06N	60E	MD	Por. 33.25
13760	CER	SPR	NE	NW	24	06N	60E	MD	Por. 51.20
13760	CER	SPR	SE	NW	24	06N	60E	MD	Por. 51.20
13760	CER	SPR	NE	SW	24	06N	60E	MD	Por. 55.87
13760	CER	SPR	NW	SW	24	06N	60E	MD	Por. 55.87
13760	CER	SPR	SE	SW	24	06N	60E	MD	Por. 55.87
13760	CER	SPR	SW	SW	24	06N	60E	MD	Por. 55.87
13760	CER	SPR	NW	NW	25	06N	60E	MD	Por. 29.75
13760	CER	SPR	SW	NW	25	06N	60E	MD	Por. 29.75
13760	CER	SPR	SW	SW	25	06N	60E	MD	1.300
19294	CER	SPR	SW	SW	25	06N	60E	MD	1.963
13760	CER	SPR	NE	NE	26	06N	60E	MD	Por. 24.10
13760	CER	SPR	SE	NE	26	06N	60E	MD	Por. 24.10
13760	CER	SPR	NE	SE	26	06N	60E	MD	Por. 43.40
13760	CER	SPR	SE	SE	26	06N	60E	MD	Por. 43.40

White River Valley: Place of Use of Spring and Groundwater Irrigation Rights [Sorted]

Place of Use									
App	Status	Source	QQ	Q	Sec	TwN	Rng	Meridian	Acres
13760	CER	SPR	NE	NE	35	06N	60E	MD	Por. 32.70
19294	CER	SPR	NE	NE	35	06N	60E	MD	3.863
19294	CER	SPR	SE	NE	35	06N	60E	MD	0.655
13760	CER	SPR	SW	NE	35	06N	60E	MD	Por. 32.70
13760	CER	SPR	NW	NW	36	06N	60E	MD	Por. 16.10
19294	CER	SPR	NW	NW	36	06N	60E	MD	6.763
13760	CER	SPR	SW	NW	36	06N	60E	MD	Por. 16.10
13760	CER	SPR	NW	SW	36	06N	60E	MD	9.350
22383	CER	UG	SE	NE	1	12N	60E	MD	7.438
22383	CER	UG	NE	SE	1	12N	60E	MD	4.049
22383	CER	UG	NW	SE	1	12N	60E	MD	18.925
22383	CER	UG	SE	SW	1	12N	60E	MD	30.246
22383	CER	UG	SW	SW	1	12N	60E	MD	3.884
23577	CER	UG	SW	NW	5	13N	60E	MD	15.950
23577	CER	UG	NE	SW	5	13N	60E	MD	4.463
23577	CER	UG	NW	SW	5	13N	60E	MD	12.148
23577	CER	UG	SE	SW	5	13N	60E	MD	11.652
23577	CER	UG	NE	NE	6	13N	60E	MD	2.727
23577	CER	UG	SE	NE	6	13N	60E	MD	8.181
23577	CER	UG	NE	NW	8	13N	60E	MD	25.618
13272	CER	SPR	NW	NW	16	13N	60E	MD	2.48
13272	CER	SPR	SW	NW	16	13N	60E	MD	10.16
13272	CER	SPR	NE	SW	16	13N	60E	MD	5.83
66315	PER	UG	SE	NE	21	13N	60E	MD	40.000
66315	PER	UG	SW	NE	21	13N	60E	MD	40.000
66315	PER	UG	SE	NW	21	13N	60E	MD	40.000
66315	PER	UG	NE	SE	21	13N	60E	MD	40.000
66315	PER	UG	NW	SE	21	13N	60E	MD	40.000
66315	PER	UG	NE	SW	21	13N	60E	MD	40.000
66315	PER	UG	NW	SW	21	13N	60E	MD	40.000
66314	PER	UG	SE	SE	22	13N	60E	MD	40.000
66314	PER	UG	SW	SE	22	13N	60E	MD	40.000
66314	PER	UG	NE	SW	22	13N	60E	MD	40.000
66315	PER	UG	NW	SW	22	13N	60E	MD	40.000
66314	PER	UG	SE	SW	22	13N	60E	MD	40.000
19981	CER	UG	NW	SW	25	13N	60E	MD	0.041
29856	CER	SPR	NW	SW	25	13N	60E	MD	0.20
19981	CER	UG	SE	SW	25	13N	60E	MD	3.430
29856	CER	SPR	SE	SW	25	13N	60E	MD	3.70
19981	CER	UG	SW	SW	25	13N	60E	MD	32.403
29856	CER	SPR	SW	SW	25	13N	60E	MD	32.00
19981	CER	UG	SE	NW	26	13N	60E	MD	1.115
29856	CER	SPR	SE	NW	26	13N	60E	MD	2.10
29856	CER	SPR	SW	NW	26	13N	60E	MD	0.10
13273	CER	SPR	NE	SE	26	13N	60E	MD	11.13
19981	CER	UG	NE	SE	26	13N	60E	MD	16.941
29856	CER	SPR	NE	SE	26	13N	60E	MD	19.70
13273	CER	SPR	NW	SE	26	13N	60E	MD	39.8
19981	CER	UG	NW	SE	26	13N	60E	MD	38.221
29856	CER	SPR	NW	SE	26	13N	60E	MD	8.00
29856	CER	SPR	NW	SE	26	13N	60E	MD	0.20
29856	CER	SPR	NW	SE	26	13N	60E	MD	29.50
19981	CER	UG	SE	SE	26	13N	60E	MD	32.302

White River Valley: Place of Use of Spring and Groundwater Irrigation Rights [Sorted]

Place of Use									
App	Status	Source	QQ	Q	Sec	TwN	Rng	Meridian	Acres
29856	CER	SPR	SE	SE	26	13N	60E	MD	30.80
19981	CER	UG	SW	SE	26	13N	60E	MD	28.510
29856	CER	SPR	SW	SE	26	13N	60E	MD	27.70
13273	CER	SPR	NE	SW	26	13N	60E	MD	16.73
19981	CER	UG	NE	SW	26	13N	60E	MD	14.156
29856	CER	SPR	NE	SW	26	13N	60E	MD	15.90
29856	CER	SPR	NE	SW	26	13N	60E	MD	0.70
29856	CER	SPR	NE	SW	26	13N	60E	MD	13.60
19981	CER	UG	NW	SW	26	13N	60E	MD	2.892
29856	CER	SPR	NW	SW	26	13N	60E	MD	3.30
29856	CER	SPR	NW	SW	26	13N	60E	MD	5.80
19981	CER	UG	SE	SW	26	13N	60E	MD	14.049
29856	CER	SPR	SE	SW	26	13N	60E	MD	14.30
29856	CER	SPR	SE	SW	26	13N	60E	MD	0.40
66314	PER	UG	NE	NE	27	13N	60E	MD	40.000
66314	PER	UG	NW	NE	27	13N	60E	MD	40.000
66314	PER	UG	SE	NE	27	13N	60E	MD	40.000
66314	PER	UG	SW	NE	27	13N	60E	MD	40.000
19981	CER	UG	NE	NW	35	13N	60E	MD	8.099
29856	CER	SPR	NE	NW	35	13N	60E	MD	7.90
19981	CER	UG	NE	NW	36	13N	60E	MD	6.033
29856	CER	SPR	NE	NW	36	13N	60E	MD	6.00
68236	PER	UG	SE	NW	6	04N	61E	MD	40.000
68236	PER	UG	NW	SE	6	04N	61E	MD	40.000
68236	PER	UG	NE	SW	6	04N	61E	MD	40.000
68237	PER	UG	NE	NE	7	04N	61E	MD	40.000
68237	PER	UG	SE	NE	7	04N	61E	MD	40.000
68237	PER	UG	SW	NW	8	04N	61E	MD	40.000
68238	PER	UG	NW	NE	27	04N	61E	MD	Por. 74.30
68238	PER	UG	SE	NE	27	04N	61E	MD	Por. 74.30
68238	PER	UG	SW	NE	27	04N	61E	MD	Por. 74.30
68235	PER	UG	NW	SW	31	05N	61E	MD	40.000
68235	PER	UG	SW	SW	31	05N	61E	MD	40.000
23590	CER	UG	NW	NW	6	06N	61E	MD	18.000
20797	CER	UG	SW	NW	6	06N	61E	MD	30.000
23590	CER	UG	SW	NW	6	06N	61E	MD	30.000
20797	CER	UG	NW	SW	6	06N	61E	MD	30.000
23590	CER	UG	NW	SW	6	06N	61E	MD	30.000
20797	CER	UG	SW	SW	6	06N	61E	MD	30.000
23590	CER	UG	SW	SW	6	06N	61E	MD	30.000
13760	CER	SPR	NW	SW	18	06N	61E	MD	Por. 9.19
13760	CER	SPR	SW	SW	18	06N	61E	MD	Por. 9.19
28206	CER	SPR	NW	SW	13	09N	61E	MD	7.800
28206	CER	SPR	SW	SW	13	09N	61E	MD	10.100
28206	CER	SPR	SE	SE	14	09N	61E	MD	10.650
28206	CER	SPR	SW	NE	23	09N	61E	MD	0.920
28206	CER	SPR	SE	NW	23	09N	61E	MD	11.380
28206	CER	SPR	NW	SE	23	09N	61E	MD	4.950
28206	CER	SPR	NE	SW	23	09N	61E	MD	21.200
28208	CER	SPR	NE	SE	24	09N	61E	MD	0.750
28207	CER	SPR	SE	NE	32	09N	61E	MD	5.030
28207	CER	SPR	SW	NE	32	09N	61E	MD	4.110
28207	CER	SPR	NE	SE	32	09N	61E	MD	3.970

White River Valley: Place of Use of Spring and Groundwater Irrigation Rights [Sorted]

Place of Use									
App	Status	Source	QQ	Q	Sec	TwN	Rng	Meridian	Acres
V02092	VST	SPR	NE	SE	32	09N	61E	MD	6.100
28207	CER	SPR	NW	SE	32	09N	61E	MD	14.690
28207	CER	SPR	SW	SE	32	09N	61E	MD	5.350
19631	CER	SPR	NE	SE	1	10N	61E	MD	3.280
19930	CER	SPR	NE	SE	1	10N	61E	MD	4.638
70709	CER	UG	SE	NE	14	10N	61E	MD	4.470
70709	CER	UG	SW	NE	14	10N	61E	MD	7.710
70709	CER	UG	NE	SE	14	10N	61E	MD	35.960
70709	CER	UG	NW	SE	14	10N	61E	MD	39.690
70709	CER	UG	SE	SE	14	10N	61E	MD	27.750
70709	CER	UG	SW	SE	14	10N	61E	MD	34.020
70709	CER	UG	NE	SW	14	10N	61E	MD	6.990
70709	CER	UG	SE	SW	14	10N	61E	MD	3.410
22076	CER	UG	NE	NW	19	10N	61E	MD	36.857
22076	CER	UG	NW	NW	19	10N	61E	MD	30.081
22076	CER	UG	SE	NW	19	10N	61E	MD	37.188
22076	CER	UG	SW	NW	19	10N	61E	MD	31.982
55232	CER	UG	NE	SW	19	10N	61E	MD	36.660
75490	PER	UG	NE	SW	19	10N	61E	MD	36.660
55232	CER	UG	NW	SW	19	10N	61E	MD	20.940
75490	PER	UG	NW	SW	19	10N	61E	MD	20.940
55232	CER	UG	SE	SW	19	10N	61E	MD	37.21
75490	PER	UG	SE	SW	19	10N	61E	MD	37.21
55232	CER	UG	SW	SW	19	10N	61E	MD	31.51
75490	PER	UG	SW	SW	19	10N	61E	MD	31.51
55233	CER	UG	NE	NW	30	10N	61E	MD	37.09
55233	CER	UG	NW	NW	30	10N	61E	MD	31.8
55233	CER	UG	SE	NW	30	10N	61E	MD	36.53
55233	CER	UG	SW	NW	30	10N	61E	MD	32.11
55231	CER	UG	NE	SW	30	10N	61E	MD	36.56
55231	CER	UG	NW	SW	30	10N	61E	MD	29.58
55231	CER	UG	SE	SW	30	10N	61E	MD	35.77
55231	CER	UG	SW	SW	30	10N	61E	MD	31.83
32372	PER	UG	NE	NW	31	10N	61E	MD	34.73
70847	PER	UG	NE	NW	31	10N	61E	MD	40
32372	PER	UG	NW	NW	31	10N	61E	MD	40
70847	PER	UG	NW	NW	31	10N	61E	MD	34.73
32372	PER	UG	SE	NW	31	10N	61E	MD	34.81
70847	PER	UG	SE	NW	31	10N	61E	MD	40
32372	PER	UG	SW	NW	31	10N	61E	MD	40
70847	PER	UG	SW	NW	31	10N	61E	MD	34.81
32373	PER	UG	NE	SW	31	10N	61E	MD	40
32373	PER	UG	NW	SW	31	10N	61E	MD	40
32373	PER	UG	SE	SW	31	10N	61E	MD	40
32373	PER	UG	SW	SW	31	10N	61E	MD	40
23578	CER	UG	SE	SE	1	12N	61E	MD	13.502
V01165	DEC	SPR	SW	SW	1	12N	61E	MD	2.1
1945	CER	SPR	NE	NE	2	12N	61E	MD	Por. 12
76630	PER	UG	NE	NE	2	12N	61E	MD	Por. 37.0
1945	CER	SPR	NW	NE	2	12N	61E	MD	Por. 12
76630	PER	UG	NW	NE	2	12N	61E	MD	Por. 37.0
76630	PER	UG	SE	NE	2	12N	61E	MD	Por. 37.0
V01165	DEC	SPR	NE	SE	2	12N	61E	MD	Por. 30.5

White River Valley: Place of Use of Spring and Groundwater Irrigation Rights [Sorted]

Place of Use									
App	Status	Source	QQ	Q	Sec	TwN	Rng	Meridian	Acres
V01165	DEC	SPR	NW	SE	2	12N	61E	MD	Por. 30.5
V01165	DEC	SPR	SE	SE	2	12N	61E	MD	Por. 30.5
V01165	DEC	SPR	SW	SE	2	12N	61E	MD	Por. 30.5
5851	CER	SPR	SW	SW	6	12N	61E	MD	7
V01161	DEC	SPR	NE	NE	11	12N	61E	MD	Por. 19.0
V01161	DEC	SPR	NW	NE	11	12N	61E	MD	Por. 19.0
10177	CER	SPR	SE	NE	11	12N	61E	MD	3.480
26439	CER	UG	SE	NE	11	12N	61E	MD	3.000
V01161	DEC	SPR	SE	NE	11	12N	61E	MD	Por. 19.0
10177	CER	SPR	SW	NE	11	12N	61E	MD	12.46
26439	CER	UG	SW	NE	11	12N	61E	MD	15
V01161	DEC	SPR	SW	NE	11	12N	61E	MD	Por. 19.0
10177	CER	SPR	NE	SE	11	12N	61E	MD	17.33
26439	CER	UG	NE	SE	11	12N	61E	MD	25
V01161	DEC	SPR	NE	SE	11	12N	61E	MD	Por. 19.0
10177	CER	SPR	NW	SE	11	12N	61E	MD	14.02
26439	CER	UG	NW	SE	11	12N	61E	MD	19
V01161	DEC	SPR	NW	SE	11	12N	61E	MD	Por. 19.0
V01161	DEC	SPR	SE	SE	11	12N	61E	MD	Por. 19.0
V01161	DEC	SPR	SW	SE	11	12N	61E	MD	Por. 19.0
3298	CER	SPR	NE	NE	12	12N	61E	MD	16.1
10177	CER	SPR	NE	NE	12	12N	61E	MD	12.57
23578	CER	UG	NE	NE	12	12N	61E	MD	22.411
V01161	DEC	SPR	NE	NE	12	12N	61E	MD	Por. 30.0
V01161	DEC	SPR	NW	NE	12	12N	61E	MD	Por. 30.0
V01165	DEC	SPR	NW	NE	12	12N	61E	MD	1.4
3298	CER	SPR	SE	NE	12	12N	61E	MD	9.06
10177	CER	SPR	SE	NE	12	12N	61E	MD	23.43
23578	CER	UG	SE	NE	12	12N	61E	MD	20.32
V01161	DEC	SPR	SE	NE	12	12N	61E	MD	Por. 30.0
10177	CER	SPR	SW	NE	12	12N	61E	MD	12.89
33797	CER	UG	SW	NE	12	12N	61E	MD	29.67
33797	CER	UG	SW	NE	12	12N	61E	MD	0.35
V01161	DEC	SPR	SW	NE	12	12N	61E	MD	Por. 30.0
V01161	DEC	SPR	NE	NW	12	12N	61E	MD	Por. 62.3
V01161	DEC	SPR	NW	NW	12	12N	61E	MD	Por. 62.3
V01161	DEC	SPR	SE	NW	12	12N	61E	MD	Por. 62.3
V01161	DEC	SPR	SW	NW	12	12N	61E	MD	Por. 62.3
3298	CER	SPR	NE	SE	12	12N	61E	MD	15
10177	CER	SPR	NE	SE	12	12N	61E	MD	25.81
23578	CER	UG	NE	SE	12	12N	61E	MD	30.107
V01161	DEC	SPR	NE	SE	12	12N	61E	MD	Por. 33.2
10177	CER	SPR	NW	SE	12	12N	61E	MD	6.35
29857	CER	UG	NW	SE	12	12N	61E	MD	2.6
33991	CER	UG	NW	SE	12	12N	61E	MD	18.643
V01161	DEC	SPR	NW	SE	12	12N	61E	MD	Por. 33.2
V03026	VST	SPR	NW	SE	12	12N	61E	MD	5
10177	CER	SPR	SE	SE	12	12N	61E	MD	11.62
V01161	DEC	SPR	SE	SE	12	12N	61E	MD	Por. 33.2
10177	CER	SPR	SW	SE	12	12N	61E	MD	2.6
28792	CER	UG	SW	SE	12	12N	61E	MD	5
V01161	DEC	SPR	SW	SE	12	12N	61E	MD	Por. 33.2
10177	CER	SPR	NE	SW	12	12N	61E	MD	19.64

White River Valley: Place of Use of Spring and Groundwater Irrigation Rights [Sorted]

Place of Use									
App	Status	Source	QQ	Q	Sec	TwN	Rng	Meridian	Acres
29857	CER	UG	NE	SW	12	12N	61E	MD	5.000
V01161	DEC	SPR	NE	SW	12	12N	61E	MD	Por. 62.3
10177	CER	SPR	NW	SW	12	12N	61E	MD	7.000
26439	CER	UG	NW	SW	12	12N	61E	MD	8.000
V01161	DEC	SPR	NW	SW	12	12N	61E	MD	Por. 62.3
10177	CER	SPR	SE	SW	12	12N	61E	MD	14.290
V01161	DEC	SPR	SE	SW	12	12N	61E	MD	Por. 62.3
10177	CER	SPR	SW	SW	12	12N	61E	MD	23.230
V01161	DEC	SPR	SW	SW	12	12N	61E	MD	Por. 62.3
10176	CER	SPR	NE	NE	13	12N	61E	MD	31.8
10177	CER	SPR	NE	NE	13	12N	61E	MD	31.8
48876	CER	UG	NE	NE	13	12N	61E	MD	1.01
V01161	DEC	SPR	NE	NE	13	12N	61E	MD	Por. 236.0
V01161	DEC	SPR	NE	NE	13	12N	61E	MD	Por. 46.7
V01161	DEC	SPR	NE	NE	13	12N	61E	MD	Por. 5.0
10176	CER	SPR	NW	NE	13	12N	61E	MD	4.67
10177	CER	SPR	NW	NE	13	12N	61E	MD	22.84
49052	CER	UG	NW	NE	13	12N	61E	MD	4.61
V01161	DEC	SPR	NW	NE	13	12N	61E	MD	Por. 236.0
V01161	DEC	SPR	NW	NE	13	12N	61E	MD	Por. 46.7
V01161	DEC	SPR	NW	NE	13	12N	61E	MD	Por. 5.0
10176	CER	SPR	SE	NE	13	12N	61E	MD	21.94
10177	CER	SPR	SE	NE	13	12N	61E	MD	21.94
43752	CER	UG	SE	NE	13	12N	61E	MD	4.74
48876	CER	UG	SE	NE	13	12N	61E	MD	17.91
V01161	DEC	SPR	SE	NE	13	12N	61E	MD	Por. 236.0
V01161	DEC	SPR	SE	NE	13	12N	61E	MD	Por. 46.7
V01161	DEC	SPR	SE	NE	13	12N	61E	MD	Por. 5.0
10176	CER	SPR	SW	NE	13	12N	61E	MD	26.43
10177	CER	SPR	SW	NE	13	12N	61E	MD	26.43
V01161	DEC	SPR	SW	NE	13	12N	61E	MD	Por. 236.0
V01161	DEC	SPR	SW	NE	13	12N	61E	MD	Por. 46.7
V01161	DEC	SPR	SW	NE	13	12N	61E	MD	Por. 5.0
10177	CER	SPR	NE	NW	13	12N	61E	MD	29.770
V01161	DEC	SPR	NE	NW	13	12N	61E	MD	Por. 46.7
V01161	DEC	SPR	NW	NW	13	12N	61E	MD	Por. 46.7
V01161	DEC	SPR	SE	NW	13	12N	61E	MD	Por. 46.7
V01161	DEC	SPR	SW	NW	13	12N	61E	MD	Por. 46.7
10176	CER	SPR	NE	SE	13	12N	61E	MD	36.680
10177	CER	SPR	NE	SE	13	12N	61E	MD	36.630
63891	CER	UG	NE	SE	13	12N	61E	MD	21.520
V01161	DEC	SPR	NE	SE	13	12N	61E	MD	Por. 236.0
V01161	DEC	SPR	NW	SE	13	12N	61E	MD	Por. 236.0
10176	CER	SPR	SE	SE	13	12N	61E	MD	35.430
10177	CER	SPR	SE	SE	13	12N	61E	MD	35.430
63891	CER	UG	SE	SE	13	12N	61E	MD	37.320
V01161	DEC	SPR	SE	SE	13	12N	61E	MD	Por. 236.0
10176	CER	SPR	SW	SE	13	12N	61E	MD	8.650
10177	CER	SPR	SW	SE	13	12N	61E	MD	8.650
V01161	DEC	SPR	SW	SE	13	12N	61E	MD	Por. 236.0
10176	CER	SPR	NE	NE	24	12N	61E	MD	22.430
10177	CER	SPR	NE	NE	24	12N	61E	MD	22.430
63891	CER	UG	NE	NE	24	12N	61E	MD	19.150

White River Valley: Place of Use of Spring and Groundwater Irrigation Rights [Sorted]

Place of Use									
App	Status	Source	QQ	Q	Sec	TwN	Rng	Meridian	Acres
V01161	DEC	SPR	NE	NE	24	12N	61E	MD	Por. 27.3
V01161	DEC	SPR	NW	NE	24	12N	61E	MD	Por. 27.3
28793	CER	UG	SE	NE	24	12N	61E	MD	5.000
V01161	DEC	SPR	SE	NE	24	12N	61E	MD	Por. 27.3
V01161	DEC	SPR	SW	NE	24	12N	61E	MD	Por. 27.3
V01161	DEC	SPR	NE	SE	24	12N	61E	MD	Por. 27.3
V01161	DEC	SPR	NW	SE	24	12N	61E	MD	Por. 27.3
V01161	DEC	SPR	SE	SE	24	12N	61E	MD	Por. 27.3
V01161	DEC	SPR	SW	SE	24	12N	61E	MD	Por. 27.3
V01161	DEC	SPR	NE	NE	25	12N	61E	MD	7.700
75775	PER	UG	SE	SE	30	13N	61E	MD	Por. 85.43
75775	PER	UG	SW	SE	30	13N	61E	MD	Por. 85.43
75775	PER	UG	NE	NE	31	13N	61E	MD	Por. 85.43
75775	PER	UG	NW	NE	31	13N	61E	MD	Por. 85.43
75775	PER	UG	NE	NW	31	13N	61E	MD	Por. 85.43
75775	PER	UG	NW	NW	31	13N	61E	MD	Por. 85.43
28819	CER	SPR	NE	SW	31	13N	61E	MD	12.56
28771	CER	SPR	NW	SW	31	13N	61E	MD	2.05
28819	CER	SPR	NW	SW	31	13N	61E	MD	2.95
28819	CER	SPR	SW	SW	31	13N	61E	MD	1.30
28209	CER	SPR	SE	NE	20	07N	62E	MD	18.660
28209	CER	SPR	NE	SE	20	07N	62E	MD	31.440
28209	CER	SPR	SE	SE	20	07N	62E	MD	29.680
28209	CER	SPR	SW	SE	20	07N	62E	MD	30.860
28209	CER	SPR	SE	SW	20	07N	62E	MD	14.110
28209	CER	SPR	SW	NW	21	07N	62E	MD	32.320
28209	CER	SPR	SW	SE	21	07N	62E	MD	2.500
28209	CER	SPR	NE	SW	21	07N	62E	MD	19.770
28209	CER	SPR	NW	SW	21	07N	62E	MD	40.000
28209	CER	SPR	SE	SW	21	07N	62E	MD	38.210
28209	CER	SPR	SW	SW	21	07N	62E	MD	40.000
28209	CER	SPR	NW	NE	28	07N	62E	MD	5.140
28209	CER	SPR	NE	NW	28	07N	62E	MD	35.590
28209	CER	SPR	NW	NW	28	07N	62E	MD	36.290
28209	CER	SPR	NE	NE	29	07N	62E	MD	20.280
28209	CER	SPR	NE	NW	29	07N	62E	MD	2.060
28209	CER	SPR	NW	NW	29	07N	62E	MD	10.430
28209	CER	SPR	NE	NE	30	07N	62E	MD	7.790
28209	CER	SPR	SE	NE	30	07N	62E	MD	7.050
28209	CER	SPR	SW	NE	30	07N	62E	MD	26.740
28209	CER	SPR	SE	NW	30	07N	62E	MD	1.080
28208	CER	SPR	NW	SE	19	09N	62E	MD	17.780
28208	CER	SPR	SW	SE	19	09N	62E	MD	12.19
28208	CER	SPR	NE	SW	19	09N	62E	MD	39.52
28208	CER	SPR	NW	SW	19	09N	62E	MD	35.08
28208	CER	SPR	SE	SW	19	09N	62E	MD	40
28208	CER	SPR	SW	SW	19	09N	62E	MD	39.82
28208	CER	SPR	NW	NE	30	09N	62E	MD	5.33
28208	CER	SPR	NE	NW	30	09N	62E	MD	15.53
55257	CER	UG	NW	NE	5	10N	62E	MD	39.05
55257	CER	UG	NE	NW	5	10N	62E	MD	14.37
22284	CER	SPR	SW	NW	6	10N	62E	MD	5.950
19930	CER	SPR	NW	SW	6	10N	62E	MD	2.134

White River Valley: Place of Use of Spring and Groundwater Irrigation Rights [Sorted]

Place of Use									
App	Status	Source	QQ	Q	Sec	TwN	Rng	Meridian	Acres
WRD-03	DEC	SPR	NE	NE	4	11N	62E	MD	Por. 41.4
WRD-01	DEC	SPR	NE	NE	4	11N	62E	MD	Por. 28.0
WRD-01	DEC	SPR	NE	NE	4	11N	62E	MD	Por. 5.3
10108	CER	SPR	NW	NE	4	11N	62E	MD	19.26
12677	CER	SPR	NW	NE	4	11N	62E	MD	6.04
23677	CER	UG	NW	NE	4	11N	62E	MD	1.175
WRD-03	DEC	SPR	NW	NE	4	11N	62E	MD	Por. 41.4
WRD-01	DEC	SPR	NW	NE	4	11N	62E	MD	Por. 28.0
WRD-01	DEC	SPR	NW	NE	4	11N	62E	MD	Por. 5.3
WRD-03	DEC	SPR	SE	NE	4	11N	62E	MD	Por. 41.4
WRD-01	DEC	SPR	SE	NE	4	11N	62E	MD	Por. 28.0
WRD-01	DEC	SPR	SE	NE	4	11N	62E	MD	Por. 5.3
WRD-03	DEC	SPR	SW	NE	4	11N	62E	MD	Por. 41.4
WRD-01	DEC	SPR	SW	NE	4	11N	62E	MD	Por. 28.0
WRD-01	DEC	SPR	SW	NE	4	11N	62E	MD	Por. 5.3
10108	CER	SPR	NE	NW	4	11N	62E	MD	6.04
12677	CER	SPR	NE	NW	4	11N	62E	MD	19.26
14381	CER	UG	NE	NW	4	11N	62E	MD	0.12
23677	CER	UG	NE	NW	4	11N	62E	MD	19.357
WRD-03	DEC	SPR	NE	NW	4	11N	62E	MD	Por. 41.4
WRD-01	DEC	SPR	NE	NW	4	11N	62E	MD	Por. 28.0
WRD-01	DEC	SPR	NE	NW	4	11N	62E	MD	Por. 5.3
10108	CER	SPR	NW	NW	4	11N	62E	MD	29.17
12677	CER	SPR	NW	NW	4	11N	62E	MD	29.17
14381	CER	UG	NW	NW	4	11N	62E	MD	23.57
23677	CER	UG	NW	NW	4	11N	62E	MD	33.167
WRD-03	DEC	SPR	NW	NW	4	11N	62E	MD	Por. 41.4
WRD-01	DEC	SPR	NW	NW	4	11N	62E	MD	Por. 28.0
WRD-01	DEC	SPR	NW	NW	4	11N	62E	MD	Por. 5.3
WRD-03	DEC	SPR	SE	NW	4	11N	62E	MD	Por. 41.4
WRD-01	DEC	SPR	SE	NW	4	11N	62E	MD	Por. 28.0
WRD-01	DEC	SPR	SE	NW	4	11N	62E	MD	Por. 5.3
23677	CER	UG	SW	NW	4	11N	62E	MD	0.588
WRD-03	DEC	SPR	SW	NW	4	11N	62E	MD	Por. 41.4
WRD-01	DEC	SPR	SW	NW	4	11N	62E	MD	Por. 28.0
WRD-01	DEC	SPR	SW	NW	4	11N	62E	MD	Por. 5.3
10108	CER	SPR	NE	NE	5	11N	62E	MD	19.26
12677	CER	SPR	NE	NE	5	11N	62E	MD	36.17
14381	CER	UG	NE	NE	5	11N	62E	MD	38.15
23677	CER	UG	NE	NE	5	11N	62E	MD	35.444
WRD-03	DEC	SPR	NE	NE	5	11N	62E	MD	42.2
10108	CER	SPR	NW	NE	5	11N	62E	MD	1.82
12677	CER	SPR	NW	NE	5	11N	62E	MD	1.82
23677	CER	UG	NW	NE	5	11N	62E	MD	1.91
10108	CER	SPR	SE	NE	5	11N	62E	MD	8.59
12677	CER	SPR	SE	NE	5	11N	62E	MD	8.59
14381	CER	UG	SE	NE	5	11N	62E	MD	8.59
23677	CER	UG	SE	NE	5	11N	62E	MD	8.962
V01164	DEC	SPR	NE	NW	5	11N	62E	MD	Por. 300
V01164	DEC	SPR	NW	NW	5	11N	62E	MD	Por. 300
V01164	DEC	SPR	SE	NW	5	11N	62E	MD	Por. 300
V01164	DEC	SPR	SW	NW	5	11N	62E	MD	Por. 300
V01164	DEC	SPR	NE	SW	5	11N	62E	MD	Por. 300

White River Valley: Place of Use of Spring and Groundwater Irrigation Rights [Sorted]

Place of Use									
App	Status	Source	QQ	Q	Sec	TwN	Rng	Meridian	Acres
V01164	DEC	SPR	NW	SW	5	11N	62E	MD	Por. 300
V01164	DEC	SPR	SE	SW	5	11N	62E	MD	Por. 300
V01164	DEC	SPR	SW	SW	5	11N	62E	MD	Por. 300
23431	CER	UG	NE	NE	6	11N	62E	MD	1.000
63853	CER	UG	NE	NW	6	11N	62E	MD	38.930
V01162	DEC	SPR	NE	NW	6	11N	62E	MD	Por. 220.0
63853	CER	UG	NW	NW	6	11N	62E	MD	16.020
V01162	DEC	SPR	NW	NW	6	11N	62E	MD	Por. 220.0
63853	CER	UG	SE	NW	6	11N	62E	MD	39.76
V01162	DEC	SPR	SE	NW	6	11N	62E	MD	Por. 220.0
V01162	DEC	SPR	SW	NW	6	11N	62E	MD	Por. 220.0
63853	CER	UG	NE	SW	6	11N	62E	MD	40.64
V01162	DEC	SPR	NE	SW	6	11N	62E	MD	Por. 220.0
V01168	DEC	SPR	NE	SW	6	11N	62E	MD	Por. 120.0
63853	CER	UG	NW	SW	6	11N	62E	MD	26.89
V01162	DEC	SPR	NW	SW	6	11N	62E	MD	Por. 220.0
V01168	DEC	SPR	NW	SW	6	11N	62E	MD	Por. 120.0
63853	CER	UG	SE	SW	6	11N	62E	MD	32.05
V01162	DEC	SPR	SE	SW	6	11N	62E	MD	Por. 220.0
V01168	DEC	SPR	SE	SW	6	11N	62E	MD	Por. 120.0
V01162	DEC	SPR	SW	SW	6	11N	62E	MD	Por. 220.0
V01168	DEC	SPR	SW	SW	6	11N	62E	MD	Por. 120.0
V01162	DEC	SPR	NW	NE	7	11N	62E	MD	0.000
V01168	DEC	SPR	NE	NW	7	11N	62E	MD	Por. 0
V01168	DEC	SPR	NW	NW	7	11N	62E	MD	Por. 0
V01164	DEC	SPR	NW	NW	8	11N	62E	MD	Por. 0
V01164	DEC	SPR	SW	NW	8	11N	62E	MD	Por. 0
67441	CER	SPR	SW	NW	21	11N	62E	MD	6.740
55257	CER	UG	SE	SW	32	11N	62E	MD	37.510
55257	CER	UG	SW	SW	32	11N	62E	MD	40.070
23591	CER	UG	SW	NE	33	11N	62E	MD	8.660
23591	CER	UG	NE	NW	33	11N	62E	MD	3.010
23591	CER	UG	SE	NW	33	11N	62E	MD	25.570
23591	CER	UG	NW	SE	33	11N	62E	MD	16.020
23591	CER	UG	SW	SE	33	11N	62E	MD	11.460
23591	CER	UG	NE	SW	33	11N	62E	MD	28.100
12109	CER	UG	SE	SE	3	12N	62E	MD	8.470
77397	PER	UG	SE	SE	4	12N	62E	MD	40.000
40605	CER	UG	NW	SE	7	12N	62E	MD	11.077
30101	CER	UG	SW	SE	7	12N	62E	MD	38.532
30101	CER	UG	NE	SW	7	12N	62E	MD	39.450
10177	CER	SPR	NW	SW	7	12N	62E	MD	2.510
30101	CER	UG	NW	SW	7	12N	62E	MD	34.170
V01161	DEC	SPR	NW	SW	7	12N	62E	MD	Por. 13.4
30101	CER	UG	SE	SW	7	12N	62E	MD	39.927
10177	CER	SPR	SW	SW	7	12N	62E	MD	9.140
30101	CER	UG	SW	SW	7	12N	62E	MD	35.921
V01161	DEC	SPR	SW	SW	7	12N	62E	MD	Por. 13.4
40201	CER	UG	NE	NE	8	12N	62E	MD	26.500
40203	CER	UG	NE	NE	8	12N	62E	MD	26.500
40201	CER	UG	SE	NE	8	12N	62E	MD	38.500
40203	CER	UG	SE	NE	8	12N	62E	MD	38.500
40201	CER	UG	NE	SE	8	12N	62E	MD	26.500

White River Valley: Place of Use of Spring and Groundwater Irrigation Rights [Sorted]

Place of Use									
App	Status	Source	QQ	Q	Sec	TwN	Rng	Meridian	Acres
40203	CER	UG	NE	SE	8	12N	62E	MD	26.500
77397	PER	UG	NE	NE	9	12N	62E	MD	40.000
77397	PER	UG	SE	NE	9	12N	62E	MD	40.000
40201	CER	UG	NE	NW	9	12N	62E	MD	26.500
40203	CER	UG	NE	NW	9	12N	62E	MD	26.500
40201	CER	UG	NW	NW	9	12N	62E	MD	38.500
40203	CER	UG	NW	NW	9	12N	62E	MD	38.500
40201	CER	UG	SE	NW	9	12N	62E	MD	38.500
40203	CER	UG	SE	NW	9	12N	62E	MD	38.500
40201	CER	UG	SW	NW	9	12N	62E	MD	40.000
40203	CER	UG	SW	NW	9	12N	62E	MD	40.000
77397	PER	UG	NE	SE	9	12N	62E	MD	40.000
77397	PER	UG	SE	SE	9	12N	62E	MD	40.000
30059	CER	UG	NE	SW	9	12N	62E	MD	3.250
30061	CER	UG	NE	SW	9	12N	62E	MD	3.250
40201	CER	UG	NE	SW	9	12N	62E	MD	26.500
40202	CER	UG	NE	SW	9	12N	62E	MD	3.250
40203	CER	UG	NE	SW	9	12N	62E	MD	26.500
77094	PER	UG	NE	SW	9	12N	62E	MD	3.250
30059	CER	UG	NW	SW	9	12N	62E	MD	3.250
30061	CER	UG	NW	SW	9	12N	62E	MD	3.250
40201	CER	UG	NW	SW	9	12N	62E	MD	38.500
40202	CER	UG	NW	SW	9	12N	62E	MD	3.250
40203	CER	UG	NW	SW	9	12N	62E	MD	38.500
77094	PER	UG	NW	SW	9	12N	62E	MD	3.250
30059	CER	UG	SE	SW	9	12N	62E	MD	35.000
30061	CER	UG	SE	SW	9	12N	62E	MD	35.000
40202	CER	UG	SE	SW	9	12N	62E	MD	35.000
77094	PER	UG	SE	SW	9	12N	62E	MD	35.000
30059	CER	UG	SW	SW	9	12N	62E	MD	35.000
30061	CER	UG	SW	SW	9	12N	62E	MD	35.000
40201	CER	UG	SW	SW	9	12N	62E	MD	2.500
40202	CER	UG	SW	SW	9	12N	62E	MD	35.000
40203	CER	UG	SW	SW	9	12N	62E	MD	2.500
77094	PER	UG	SW	SW	9	12N	62E	MD	35.000
77397	PER	UG	NE	NE	16	12N	62E	MD	40.000
30059	CER	UG	NW	NE	16	12N	62E	MD	26.500
30061	CER	UG	NW	NE	16	12N	62E	MD	26.500
40202	CER	UG	NW	NE	16	12N	62E	MD	26.500
77094	PER	UG	NW	NE	16	12N	62E	MD	26.500
30059	CER	UG	SW	NE	16	12N	62E	MD	38.500
30061	CER	UG	SW	NE	16	12N	62E	MD	38.500
40202	CER	UG	SW	NE	16	12N	62E	MD	38.500
77094	PER	UG	SW	NE	16	12N	62E	MD	38.500
30059	CER	UG	NE	NW	16	12N	62E	MD	39.250
30061	CER	UG	NE	NW	16	12N	62E	MD	39.250
40202	CER	UG	NE	NW	16	12N	62E	MD	39.250
77094	PER	UG	NE	NW	16	12N	62E	MD	39.250
30059	CER	UG	NW	NW	16	12N	62E	MD	36.500
30061	CER	UG	NW	NW	16	12N	62E	MD	36.5
40202	CER	UG	NW	NW	16	12N	62E	MD	36.5
77094	PER	UG	NW	NW	16	12N	62E	MD	36.5
30059	CER	UG	SE	NW	16	12N	62E	MD	40

White River Valley: Place of Use of Spring and Groundwater Irrigation Rights [Sorted]

Place of Use									
App	Status	Source	QQ	Q	Sec	TwN	Rng	Meridian	Acres
30061	CER	UG	SE	NW	16	12N	62E	MD	40
40202	CER	UG	SE	NW	16	12N	62E	MD	40
77094	PER	UG	SE	NW	16	12N	62E	MD	40
30059	CER	UG	SW	NW	16	12N	62E	MD	38.5
30061	CER	UG	SW	NW	16	12N	62E	MD	38.5
40202	CER	UG	SW	NW	16	12N	62E	MD	38.5
77094	PER	UG	SW	NW	16	12N	62E	MD	38.5
30059	CER	UG	NW	SE	16	12N	62E	MD	26.500
30061	CER	UG	NW	SE	16	12N	62E	MD	26.500
40202	CER	UG	NW	SE	16	12N	62E	MD	26.500
77094	PER	UG	NW	SE	16	12N	62E	MD	26.500
30059	CER	UG	NE	SW	16	12N	62E	MD	38.500
30061	CER	UG	NE	SW	16	12N	62E	MD	38.500
40202	CER	UG	NE	SW	16	12N	62E	MD	38.500
77094	PER	UG	NE	SW	16	12N	62E	MD	38.500
82482	PER	UG	NW	SW	16	12N	62E	MD	24.000
82483	PER	UG	NW	SW	16	12N	62E	MD	24.000
22301	CER	UG	NE	NE	17	12N	62E	MD	31.900
22301	CER	UG	NW	NE	17	12N	62E	MD	1.500
22301	CER	UG	SE	NE	17	12N	62E	MD	39.6
22301	CER	UG	SW	NE	17	12N	62E	MD	3
22301	CER	UG	NE	SE	17	12N	62E	MD	38.5
22301	CER	UG	SE	SE	17	12N	62E	MD	39.4
70707	PER	UG	SW	SE	17	12N	62E	MD	3.87
55016	CER	UG	NE	SW	17	12N	62E	MD	6.06
55016	CER	UG	NW	SW	17	12N	62E	MD	20
70707	PER	UG	SE	SW	17	12N	62E	MD	19.32
70707	PER	UG	SW	SW	17	12N	62E	MD	34.35
V01161	DEC	SPR	NE	NE	18	12N	62E	MD	Por. 24.0
30101	CER	UG	NW	NE	18	12N	62E	MD	31.989
V01161	DEC	SPR	NW	NE	18	12N	62E	MD	Por. 24.0
V01161	DEC	SPR	SE	NE	18	12N	62E	MD	Por. 24
V01161	DEC	SPR	SW	NE	18	12N	62E	MD	Por. 24.0
40605	CER	UG	NE	NW	18	12N	62E	MD	8.551
V01161	DEC	SPR	NE	NW	18	12N	62E	MD	Por. 24.0
V01161	DEC	SPR	NE	NW	18	12N	62E	MD	Por. 166.5
10176	CER	SPR	NW	NW	18	12N	62E	MD	9.1
10177	CER	SPR	NW	NW	18	12N	62E	MD	9.1
V01161	DEC	SPR	NW	NW	18	12N	62E	MD	Por. 24.0
V01161	DEC	SPR	NW	NW	18	12N	62E	MD	Por. 166.5
V01161	DEC	SPR	SE	NW	18	12N	62E	MD	Por. 24.0
V01161	DEC	SPR	SE	NW	18	12N	62E	MD	Por. 166.5
10176	CER	SPR	SW	NW	18	12N	62E	MD	1.4
10177	CER	SPR	SW	NW	18	12N	62E	MD	1.4
V01161	DEC	SPR	SW	NW	18	12N	62E	MD	Por. 24.0
V01161	DEC	SPR	SW	NW	18	12N	62E	MD	Por. 166.5
55016	CER	UG	NE	SE	18	12N	62E	MD	20
55016	CER	UG	NW	SE	18	12N	62E	MD	1.06
79494	PER	UG	NW	SE	18	12N	62E	MD	16.69
25222	CER	UG	SE	SE	18	12N	62E	MD	17.354
31096	CER	UG	SE	SE	18	12N	62E	MD	17.6
70707	PER	UG	SE	SE	18	12N	62E	MD	1.71
79494	PER	UG	SW	SE	18	12N	62E	MD	37.21

White River Valley: Place of Use of Spring and Groundwater Irrigation Rights [Sorted]

Place of Use									
App	Status	Source	QQ	Q	Sec	TwN	Rng	Meridian	Acres
10176	CER	SPR	NE	SW	18	12N	62E	MD	0.2
10177	CER	SPR	NE	SW	18	12N	62E	MD	0.2
63891	CER	UG	NE	SW	18	12N	62E	MD	22.4
79494	PER	UG	NE	SW	18	12N	62E	MD	3.59
V01161	DEC	SPR	NE	SW	18	12N	62E	MD	Por. 166.5
10176	CER	SPR	NW	SW	18	12N	62E	MD	23.06
10177	CER	SPR	NW	SW	18	12N	62E	MD	23.06
63891	CER	UG	NW	SW	18	12N	62E	MD	40.97
V01161	DEC	SPR	NW	SW	18	12N	62E	MD	Por. 166.5
10176	CER	SPR	SE	SW	18	12N	62E	MD	0.48
10177	CER	SPR	SE	SW	18	12N	62E	MD	0.48
63891	CER	UG	SE	SW	18	12N	62E	MD	39.44
79494	PER	UG	SE	SW	18	12N	62E	MD	0.31
V01161	DEC	SPR	SE	SW	18	12N	62E	MD	Por. 166.5
10176	CER	SPR	SW	SW	18	12N	62E	MD	32.8
10177	CER	SPR	SW	SW	18	12N	62E	MD	32.8
63891	CER	UG	SW	SW	18	12N	62E	MD	40.41
V01161	DEC	SPR	SW	SW	18	12N	62E	MD	Por. 166.5
25222	CER	UG	NE	NE	19	12N	62E	MD	19.834
31096	CER	UG	NE	NE	19	12N	62E	MD	18.6
70707	PER	UG	NE	NE	19	12N	62E	MD	1.77
V01161	DEC	SPR	NE	NE	19	12N	62E	MD	Por. 134.5
V01163	DEC	SPR	NE	NE	19	12N	62E	MD	Por. 33.8
79494	PER	UG	NW	NE	19	12N	62E	MD	38.22
V01161	DEC	SPR	NW	NE	19	12N	62E	MD	Por. 134.5
25222	CER	UG	SE	NE	19	12N	62E	MD	9.046
31096	CER	UG	SE	NE	19	12N	62E	MD	3.8
47731	CER	UG	SE	NE	19	12N	62E	MD	12.55
70707	PER	UG	SE	NE	19	12N	62E	MD	0.39
V01161	DEC	SPR	SE	NE	19	12N	62E	MD	Por. 134.5
V01163	DEC	SPR	SE	NE	19	12N	62E	MD	Por. 33.8
10176	CER	SPR	SW	NE	19	12N	62E	MD	3.35
10177	CER	SPR	SW	NE	19	12N	62E	MD	3.35
53790	CER	UG	SW	NE	19	12N	62E	MD	23.58
79494	PER	UG	SW	NE	19	12N	62E	MD	14.21
V01161	DEC	SPR	SW	NE	19	12N	62E	MD	Por. 134.5
10176	CER	SPR	NE	NW	19	12N	62E	MD	13.45
10177	CER	SPR	NE	NW	19	12N	62E	MD	13.45
63891	CER	UG	NE	NW	19	12N	62E	MD	21.9
79494	PER	UG	NE	NW	19	12N	62E	MD	17.19
V01161	DEC	SPR	NE	NW	19	12N	62E	MD	Por. 134.5
10176	CER	SPR	NW	NW	19	12N	62E	MD	37.55
10177	CER	SPR	NW	NW	19	12N	62E	MD	37.55
28793	CER	UG	NW	NW	19	12N	62E	MD	10
63891	CER	UG	NW	NW	19	12N	62E	MD	37.17
79494	PER	UG	NW	NW	19	12N	62E	MD	0.95
V01161	DEC	SPR	NW	NW	19	12N	62E	MD	Por. 134.5
10176	CER	SPR	SE	NW	19	12N	62E	MD	29.88
10177	CER	SPR	SE	NW	19	12N	62E	MD	29.88
28793	CER	UG	SE	NW	19	12N	62E	MD	40
79494	PER	UG	SE	NW	19	12N	62E	MD	0.07
V01161	DEC	SPR	SE	NW	19	12N	62E	MD	Por. 134.5
10176	CER	SPR	SW	NW	19	12N	62E	MD	28.56

White River Valley: Place of Use of Spring and Groundwater Irrigation Rights [Sorted]

Place of Use									
App	Status	Source	QQ	Q	Sec	TwN	Rng	Meridian	Acres
10177	CER	SPR	SW	NW	19	12N	62E	MD	28.56
28793	CER	UG	SW	NW	19	12N	62E	MD	40
79494	PER	UG	SW	NW	19	12N	62E	MD	0.05
V01161	DEC	SPR	SW	NW	19	12N	62E	MD	Por. 134.5
10107	CER	SPR	NE	SE	19	12N	62E	MD	6.6
25222	CER	UG	NE	SE	19	12N	62E	MD	16.907
47731	CER	UG	NE	SE	19	12N	62E	MD	9.64
77014	PER	UG	NE	SE	19	12N	62E	MD	8.53
V01161	DEC	SPR	NE	SE	19	12N	62E	MD	Por. 85.4
V01163	DEC	SPR	NE	SE	19	12N	62E	MD	Por. 33.8
10176	CER	SPR	NW	SE	19	12N	62E	MD	2.31
10177	CER	SPR	NW	SE	19	12N	62E	MD	2.31
53790	CER	UG	NW	SE	19	12N	62E	MD	38.99
79494	PER	UG	NW	SE	19	12N	62E	MD	0.01
V01161	DEC	SPR	NW	SE	19	12N	62E	MD	Por. 85.4
10107	CER	SPR	SE	SE	19	12N	62E	MD	6.7
25222	CER	UG	SE	SE	19	12N	62E	MD	6.859
77014	PER	UG	SE	SE	19	12N	62E	MD	16.47
V01161	DEC	SPR	SE	SE	19	12N	62E	MD	Por. 85.4
V01163	DEC	SPR	SE	SE	19	12N	62E	MD	Por. 33.8
10176	CER	SPR	SW	SE	19	12N	62E	MD	0.27
10177	CER	SPR	SW	SE	19	12N	62E	MD	0.27
53790	CER	UG	SW	SE	19	12N	62E	MD	26.11
V01161	DEC	SPR	SW	SE	19	12N	62E	MD	Por. 85.4
10176	CER	SPR	NE	SW	19	12N	62E	MD	21.28
10177	CER	SPR	NE	SW	19	12N	62E	MD	21.28
53790	CER	UG	NE	SW	19	12N	62E	MD	39.41
V01161	DEC	SPR	NE	SW	19	12N	62E	MD	Por. 85.4
10176	CER	SPR	NW	SW	19	12N	62E	MD	24.6
10177	CER	SPR	NW	SW	19	12N	62E	MD	24.6
28793	CER	UG	NW	SW	19	12N	62E	MD	Por. 43.00
53790	CER	UG	NW	SW	19	12N	62E	MD	16.88
V01161	DEC	SPR	NW	SW	19	12N	62E	MD	Por. 85.4
10176	CER	SPR	SE	SW	19	12N	62E	MD	1.72
10177	CER	SPR	SE	SW	19	12N	62E	MD	1.72
53790	CER	UG	SE	SW	19	12N	62E	MD	39.12
V01161	DEC	SPR	SE	SW	19	12N	62E	MD	Por. 85.4
10176	CER	SPR	SW	SW	19	12N	62E	MD	14.58
10177	CER	SPR	SW	SW	19	12N	62E	MD	14.58
28793	CER	UG	SW	SW	19	12N	62E	MD	Por. 43.00
V01161	DEC	SPR	SW	SW	19	12N	62E	MD	Por. 85.4
V01163	DEC	SPR	NE	NE	20	12N	62E	MD	Por. 221.0
10107	CER	SPR	NW	NE	20	12N	62E	MD	5.730
70707	PER	UG	NW	NE	20	12N	62E	MD	12.460
V01163	DEC	SPR	NW	NE	20	12N	62E	MD	Por. 221.0
10107	CER	SPR	SE	NE	20	12N	62E	MD	6.52
V01163	DEC	SPR	SE	NE	20	12N	62E	MD	Por. 221.0
10107	CER	SPR	SW	NE	20	12N	62E	MD	19.800
13897	CER	UG	SW	NE	20	12N	62E	MD	2.560
70707	PER	UG	SW	NE	20	12N	62E	MD	26.540
V01163	DEC	SPR	SW	NE	20	12N	62E	MD	Por. 221.0
70707	PER	UG	NE	NW	20	12N	62E	MD	40.030
V01163	DEC	SPR	NE	NW	20	12N	62E	MD	Por. 221.0

White River Valley: Place of Use of Spring and Groundwater Irrigation Rights [Sorted]

Place of Use									
App	Status	Source	QQ	Q	Sec	TwN	Rng	Meridian	Acres
70707	PER	UG	NW	NW	20	12N	62E	MD	39.940
V01163	DEC	SPR	NW	NW	20	12N	62E	MD	Por. 221.0
10107	CER	SPR	SE	NW	20	12N	62E	MD	8.390
13897	CER	UG	SE	NW	20	12N	62E	MD	4.300
70707	PER	UG	SE	NW	20	12N	62E	MD	32.520
V01163	DEC	SPR	SE	NW	20	12N	62E	MD	Por. 221.0
10107	CER	SPR	SW	NW	20	12N	62E	MD	4.740
12109	CER	UG	SW	NW	20	12N	62E	MD	2.070
70707	PER	UG	SW	NW	20	12N	62E	MD	21.150
V01163	DEC	SPR	SW	NW	20	12N	62E	MD	Por. 221.0
10107	CER	SPR	NE	SE	20	12N	62E	MD	10.130
21465	CER	UG	NE	SE	20	12N	62E	MD	13.264
V01163	DEC	SPR	NE	SE	20	12N	62E	MD	Por. 221.0
10107	CER	SPR	NW	SE	20	12N	62E	MD	39.600
13897	CER	UG	NW	SE	20	12N	62E	MD	30.550
21465	CER	UG	NW	SE	20	12N	62E	MD	5.207
70707	PER	UG	NW	SE	20	12N	62E	MD	4.900
V01163	DEC	SPR	NW	SE	20	12N	62E	MD	Por. 221.0
21465	CER	UG	SE	SE	20	12N	62E	MD	31.044
23851	CER	UG	SE	SE	20	12N	62E	MD	2.650
57058	PER	UG	SE	SE	20	12N	62E	MD	1.270
57059	PER	UG	SE	SE	20	12N	62E	MD	1.270
57060	PER	UG	SE	SE	20	12N	62E	MD	1.270
84915	PER	UG	SE	SE	20	12N	62E	MD	1.270
V01163	DEC	SPR	SE	SE	20	12N	62E	MD	Por. 221.0
10107	CER	SPR	SW	SE	20	12N	62E	MD	28.780
13897	CER	UG	SW	SE	20	12N	62E	MD	30.040
21465	CER	UG	SW	SE	20	12N	62E	MD	3.708
57058	PER	UG	SW	SE	20	12N	62E	MD	3.980
57059	PER	UG	SW	SE	20	12N	62E	MD	3.980
57060	PER	UG	SW	SE	20	12N	62E	MD	3.980
70707	PER	UG	SW	SE	20	12N	62E	MD	0.180
84915	PER	UG	SW	SE	20	12N	62E	MD	3.980
V01163	DEC	SPR	SW	SE	20	12N	62E	MD	Por. 221.0
10107	CER	SPR	NE	SW	20	12N	62E	MD	17.240
13897	CER	UG	NE	SW	20	12N	62E	MD	21.310
70707	PER	UG	NE	SW	20	12N	62E	MD	10.580
V01163	DEC	SPR	NE	SW	20	12N	62E	MD	Por. 221.0
10107	CER	SPR	NW	SW	20	12N	62E	MD	26.300
12109	CER	UG	NW	SW	20	12N	62E	MD	31.790
V01163	DEC	SPR	NW	SW	20	12N	62E	MD	Por. 221.0
10107	CER	SPR	SE	SW	20	12N	62E	MD	11.480
13897	CER	UG	SE	SW	20	12N	62E	MD	11.600
57058	PER	UG	SE	SW	20	12N	62E	MD	3.630
57059	PER	UG	SE	SW	20	12N	62E	MD	3.630
57060	PER	UG	SE	SW	20	12N	62E	MD	3.630
70707	PER	UG	SE	SW	20	12N	62E	MD	20.960
84915	PER	UG	SE	SW	20	12N	62E	MD	3.630
V01163	DEC	SPR	SE	SW	20	12N	62E	MD	Por. 221.0
10107	CER	SPR	SW	SW	20	12N	62E	MD	23.840
12109	CER	UG	SW	SW	20	12N	62E	MD	33.900
57058	PER	UG	SW	SW	20	12N	62E	MD	2.350
57059	PER	UG	SW	SW	20	12N	62E	MD	2.350

White River Valley: Place of Use of Spring and Groundwater Irrigation Rights [Sorted]

Place of Use									
App	Status	Source	QQ	Q	Sec	TwN	Rng	Meridian	Acres
57060	PER	UG	SW	SW	20	12N	62E	MD	2.350
84915	PER	UG	SW	SW	20	12N	62E	MD	2.350
V01163	DEC	SPR	SW	SW	20	12N	62E	MD	Por. 221.0
22357	CER	UG	NE	NW	21	12N	62E	MD	32.720
22357	CER	UG	NW	NW	21	12N	62E	MD	24.980
22357	CER	UG	SE	NW	21	12N	62E	MD	34.840
22357	CER	UG	SW	NW	21	12N	62E	MD	24.860
85093	PER	UG	NE	SE	21	12N	62E	MD	4.530
25664	CER	UG	SE	SE	21	12N	62E	MD	40.000
22357	CER	UG	NE	SW	21	12N	62E	MD	27.290
27465	CER	UG	NE	SW	21	12N	62E	MD	6.500
V01163	DEC	SPR	NE	SW	21	12N	62E	MD	Por. 12.3
21465	CER	UG	NW	SW	21	12N	62E	MD	1.240
22357	CER	UG	NW	SW	21	12N	62E	MD	19.010
27465	CER	UG	NW	SW	21	12N	62E	MD	4.890
V01163	DEC	SPR	NW	SW	21	12N	62E	MD	Por. 12.3
27465	CER	UG	SE	SW	21	12N	62E	MD	21.070
59775	CER	UG	SE	SW	21	12N	62E	MD	4.510
V01163	DEC	SPR	SE	SW	21	12N	62E	MD	Por. 12.3
21465	CER	UG	SW	SW	21	12N	62E	MD	17.190
27465	CER	UG	SW	SW	21	12N	62E	MD	10.450
59775	CER	UG	SW	SW	21	12N	62E	MD	0.660
V01163	DEC	SPR	SW	SW	21	12N	62E	MD	Por. 12.3
25664	CER	UG	SW	SW	22	12N	62E	MD	40.000
10108	CER	SPR	NE	NW	28	12N	62E	MD	0.280
12499	CER	SPR	NE	NW	28	12N	62E	MD	0.280
23744	CER	UG	NE	NW	28	12N	62E	MD	0.280
27465	CER	UG	NE	NW	28	12N	62E	MD	3.450
59775	CER	UG	NE	NW	28	12N	62E	MD	12.080
V01163	DEC	SPR	NE	NW	28	12N	62E	MD	Por. 227.6
10108	CER	SPR	NW	NW	28	12N	62E	MD	28.700
12499	CER	SPR	NW	NW	28	12N	62E	MD	28.700
21465	CER	UG	NW	NW	28	12N	62E	MD	19.173
23744	CER	UG	NW	NW	28	12N	62E	MD	28.700
27465	CER	UG	NW	NW	28	12N	62E	MD	15.850
59775	CER	UG	NW	NW	28	12N	62E	MD	0.250
V01163	DEC	SPR	NW	NW	28	12N	62E	MD	Por. 227.6
10108	CER	SPR	SE	NW	28	12N	62E	MD	9.020
12499	CER	SPR	SE	NW	28	12N	62E	MD	9.020
23744	CER	UG	SE	NW	28	12N	62E	MD	8.040
27465	CER	UG	SE	NW	28	12N	62E	MD	1.100
83917	PER	UG	SE	NW	28	12N	62E	MD	8.450
V01163	DEC	SPR	SE	NW	28	12N	62E	MD	Por. 227.6
10108	CER	SPR	SW	NW	28	12N	62E	MD	29.140
12499	CER	SPR	SW	NW	28	12N	62E	MD	29.140
23744	CER	UG	SW	NW	28	12N	62E	MD	30.990
27465	CER	UG	SW	NW	28	12N	62E	MD	14.130
83917	PER	UG	SW	NW	28	12N	62E	MD	1.830
V01163	DEC	SPR	SW	NW	28	12N	62E	MD	Por. 227.6
31133	CER	UG	NW	SE	28	12N	62E	MD	5.000
10108	CER	SPR	SW	SE	28	12N	62E	MD	9.230
12499	CER	SPR	SW	SE	28	12N	62E	MD	9.230
23744	CER	UG	SW	SE	28	12N	62E	MD	9.230

White River Valley: Place of Use of Spring and Groundwater Irrigation Rights [Sorted]

Place of Use									
App	Status	Source	QQ	Q	Sec	TwN	Rng	Meridian	Acres
10108	CER	SPR	NE	SW	28	12N	62E	MD	31.260
12499	CER	SPR	NE	SW	28	12N	62E	MD	31.260
23744	CER	UG	NE	SW	28	12N	62E	MD	31.260
66603	CER	UG	NE	SW	28	12N	62E	MD	7.040
77468	PER	UG	NE	SW	28	12N	62E	MD	8.870
83917	PER	UG	NE	SW	28	12N	62E	MD	5.650
V01163	DEC	SPR	NE	SW	28	12N	62E	MD	Por. 227.6
10108	CER	SPR	NW	SW	28	12N	62E	MD	24.970
12499	CER	SPR	NW	SW	28	12N	62E	MD	24.970
23744	CER	UG	NW	SW	28	12N	62E	MD	24.970
66603	CER	UG	NW	SW	28	12N	62E	MD	19.310
73218	PER	UG	NW	SW	28	12N	62E	MD	0.010
77468	PER	UG	NW	SW	28	12N	62E	MD	1.130
83917	PER	UG	NW	SW	28	12N	62E	MD	14.120
V01163	DEC	SPR	NW	SW	28	12N	62E	MD	Por. 227.6
10108	CER	SPR	SE	SW	28	12N	62E	MD	34.470
12499	CER	SPR	SE	SW	28	12N	62E	MD	34.470
23744	CER	UG	SE	SW	28	12N	62E	MD	34.470
83917	PER	UG	SE	SW	28	12N	62E	MD	7.960
V01163	DEC	SPR	SE	SW	28	12N	62E	MD	Por. 227.6
10108	CER	SPR	SW	SW	28	12N	62E	MD	36.760
12499	CER	SPR	SW	SW	28	12N	62E	MD	36.760
23744	CER	UG	SW	SW	28	12N	62E	MD	36.760
73218	PER	UG	SW	SW	28	12N	62E	MD	5.230
83917	PER	UG	SW	SW	28	12N	62E	MD	0.940
V01163	DEC	SPR	SW	SW	28	12N	62E	MD	Por. 227.6
10107	CER	SPR	NE	NE	29	12N	62E	MD	11.600
10108	CER	SPR	NE	NE	29	12N	62E	MD	0.660
12499	CER	SPR	NE	NE	29	12N	62E	MD	0.660
21465	CER	UG	NE	NE	29	12N	62E	MD	3.140
23744	CER	UG	NE	NE	29	12N	62E	MD	0.660
23851	CER	UG	NE	NE	29	12N	62E	MD	20.120
27465	CER	UG	NE	NE	29	12N	62E	MD	0.750
57058	PER	UG	NE	NE	29	12N	62E	MD	10.740
57059	PER	UG	NE	NE	29	12N	62E	MD	10.740
57060	PER	UG	NE	NE	29	12N	62E	MD	10.740
84915	PER	UG	NE	NE	29	12N	62E	MD	10.740
V01163	DEC	SPR	NE	NE	29	12N	62E	MD	Por. 130.9
10107	CER	SPR	NW	NE	29	12N	62E	MD	8.780
57058	PER	UG	NW	NE	29	12N	62E	MD	32.630
57059	PER	UG	NW	NE	29	12N	62E	MD	32.630
57060	PER	UG	NW	NE	29	12N	62E	MD	32.630
84915	PER	UG	NW	NE	29	12N	62E	MD	32.630
V01163	DEC	SPR	NW	NE	29	12N	62E	MD	Por. 130.9
10107	CER	SPR	SE	NE	29	12N	62E	MD	8.480
10108	CER	SPR	SE	NE	29	12N	62E	MD	3.950
12499	CER	SPR	SE	NE	29	12N	62E	MD	3.950
21465	CER	UG	SE	NE	29	12N	62E	MD	16.363
23744	CER	UG	SE	NE	29	12N	62E	MD	3.950
23851	CER	UG	SE	NE	29	12N	62E	MD	7.960
27465	CER	UG	SE	NE	29	12N	62E	MD	1.840
83917	PER	UG	SE	NE	29	12N	62E	MD	0.710
V01163	DEC	SPR	SE	NE	29	12N	62E	MD	Por. 130.9

White River Valley: Place of Use of Spring and Groundwater Irrigation Rights [Sorted]

Place of Use									
App	Status	Source	QQ	Q	Sec	TwN	Rng	Meridian	Acres
10107	CER	SPR	SW	NE	29	12N	62E	MD	0.980
21465	CER	UG	SW	NE	29	12N	62E	MD	2.892
57058	PER	UG	SW	NE	29	12N	62E	MD	13.480
57059	PER	UG	SW	NE	29	12N	62E	MD	13.480
57060	PER	UG	SW	NE	29	12N	62E	MD	13.480
83917	PER	UG	SW	NE	29	12N	62E	MD	0.800
84915	PER	UG	SW	NE	29	12N	62E	MD	13.480
V01163	DEC	SPR	SW	NE	29	12N	62E	MD	Por. 130.9
10107	CER	SPR	NE	NW	29	12N	62E	MD	10.090
57058	PER	UG	NE	NW	29	12N	62E	MD	33.730
57059	PER	UG	NE	NW	29	12N	62E	MD	33.730
57060	PER	UG	NE	NW	29	12N	62E	MD	33.730
84915	PER	UG	NE	NW	29	12N	62E	MD	33.730
V01163	DEC	SPR	NE	NW	29	12N	62E	MD	Por. 249.9
WRD-02	DEC	SPR	NE	NW	29	12N	62E	MD	Por. 29.2
10107	CER	SPR	NW	NW	29	12N	62E	MD	38.740
57058	PER	UG	NW	NW	29	12N	62E	MD	13.520
57059	PER	UG	NW	NW	29	12N	62E	MD	13.520
57060	PER	UG	NW	NW	29	12N	62E	MD	13.520
84915	PER	UG	NW	NW	29	12N	62E	MD	13.520
V01163	DEC	SPR	NW	NW	29	12N	62E	MD	Por. 249.9
WRD-02	DEC	SPR	NW	NW	29	12N	62E	MD	Por. 29.2
10107	CER	SPR	SE	NW	29	12N	62E	MD	16.220
57058	PER	UG	SE	NW	29	12N	62E	MD	40.000
57059	PER	UG	SE	NW	29	12N	62E	MD	40.000
57060	PER	UG	SE	NW	29	12N	62E	MD	40.000
84915	PER	UG	SE	NW	29	12N	62E	MD	40.000
V01163	DEC	SPR	SE	NW	29	12N	62E	MD	Por. 249.9
WRD-02	DEC	SPR	SE	NW	29	12N	62E	MD	Por. 29.2
10107	CER	SPR	SW	NW	29	12N	62E	MD	33.260
17928	CER	UG	SW	NW	29	12N	62E	MD	1.882
57058	PER	UG	SW	NW	29	12N	62E	MD	37.270
57059	PER	UG	SW	NW	29	12N	62E	MD	37.270
57060	PER	UG	SW	NW	29	12N	62E	MD	37.270
84915	PER	UG	SW	NW	29	12N	62E	MD	37.270
V01163	DEC	SPR	SW	NW	29	12N	62E	MD	Por. 249.9
WRD-02	DEC	SPR	SW	NW	29	12N	62E	MD	Por. 29.2
10107	CER	SPR	NE	SE	29	12N	62E	MD	20.120
10108	CER	SPR	NE	SE	29	12N	62E	MD	20.880
12499	CER	SPR	NE	SE	29	12N	62E	MD	20.880
23744	CER	UG	NE	SE	29	12N	62E	MD	20.880
23851	CER	UG	NE	SE	29	12N	62E	MD	15.370
66603	CER	UG	NE	SE	29	12N	62E	MD	1.690
73218	PER	UG	NE	SE	29	12N	62E	MD	0.010
83917	PER	UG	NE	SE	29	12N	62E	MD	15.370
V01163	DEC	SPR	NE	SE	29	12N	62E	MD	Por. 130.9
10107	CER	SPR	NW	SE	29	12N	62E	MD	31.850
57058	PER	UG	NW	SE	29	12N	62E	MD	13.820
57059	PER	UG	NW	SE	29	12N	62E	MD	13.820
57060	PER	UG	NW	SE	29	12N	62E	MD	13.820
83917	PER	UG	NW	SE	29	12N	62E	MD	24.040
84915	PER	UG	NW	SE	29	12N	62E	MD	13.820
V01163	DEC	SPR	NW	SE	29	12N	62E	MD	Por. 130.9

White River Valley: Place of Use of Spring and Groundwater Irrigation Rights [Sorted]

Place of Use									
App	Status	Source	QQ	Q	Sec	TwN	Rng	Meridian	Acres
10107	CER	SPR	SE	SE	29	12N	62E	MD	17.890
10108	CER	SPR	SE	SE	29	12N	62E	MD	20.800
12499	CER	SPR	SE	SE	29	12N	62E	MD	20.800
23744	CER	UG	SE	SE	29	12N	62E	MD	20.800
23851	CER	UG	SE	SE	29	12N	62E	MD	9.220
73218	PER	UG	SE	SE	29	12N	62E	MD	1.770
83917	PER	UG	SE	SE	29	12N	62E	MD	13.890
V01163	DEC	SPR	SE	SE	29	12N	62E	MD	Por. 130.9
10107	CER	SPR	SW	SE	29	12N	62E	MD	39.150
13478	CER	UG	SW	SE	29	12N	62E	MD	14.481
17928	CER	UG	SW	SE	29	12N	62E	MD	6.628
83917	PER	UG	SW	SE	29	12N	62E	MD	15.720
V01163	DEC	SPR	SW	SE	29	12N	62E	MD	Por. 130.9
10107	CER	SPR	NE	SW	29	12N	62E	MD	37.160
57058	PER	UG	NE	SW	29	12N	62E	MD	39.160
57059	PER	UG	NE	SW	29	12N	62E	MD	39.160
57060	PER	UG	NE	SW	29	12N	62E	MD	39.160
84915	PER	UG	NE	SW	29	12N	62E	MD	39.160
V01163	DEC	SPR	NE	SW	29	12N	62E	MD	Por. 249.9
WRD-02	DEC	SPR	NE	SW	29	12N	62E	MD	Por. 29.2
10107	CER	SPR	NW	SW	29	12N	62E	MD	32.270
17928	CER	UG	NW	SW	29	12N	62E	MD	34.100
57058	PER	UG	NW	SW	29	12N	62E	MD	4.380
57059	PER	UG	NW	SW	29	12N	62E	MD	4.380
57060	PER	UG	NW	SW	29	12N	62E	MD	4.380
84915	PER	UG	NW	SW	29	12N	62E	MD	4.380
V01163	DEC	SPR	NW	SW	29	12N	62E	MD	Por. 249.9
WRD-02	DEC	SPR	NW	SW	29	12N	62E	MD	Por. 29.2
10107	CER	SPR	SE	SW	29	12N	62E	MD	38.220
13478	CER	UG	SE	SW	29	12N	62E	MD	8.523
15367	CER	UG	SE	SW	29	12N	62E	MD	6.777
17928	CER	UG	SE	SW	29	12N	62E	MD	11.782
V01163	DEC	SPR	SE	SW	29	12N	62E	MD	Por. 249.9
WRD-02	DEC	SPR	SE	SW	29	12N	62E	MD	Por. 29.2
10107	CER	SPR	SW	SW	29	12N	62E	MD	37.670
15367	CER	UG	SW	SW	29	12N	62E	MD	38.738
V01163	DEC	SPR	SW	SW	29	12N	62E	MD	Por. 249.9
WRD-02	DEC	SPR	SW	SW	29	12N	62E	MD	Por. 29.2
39604	CER	UG	NE	NE	30	12N	62E	MD	33.500
57058	PER	UG	NE	NE	30	12N	62E	MD	1.900
57059	PER	UG	NE	NE	30	12N	62E	MD	1.900
57060	PER	UG	NE	NE	30	12N	62E	MD	1.900
84915	PER	UG	NE	NE	30	12N	62E	MD	1.900
V01161	DEC	SPR	NE	NE	30	12N	62E	MD	Por. 103.4
V01163	DEC	SPR	NE	NE	30	12N	62E	MD	Por. 25.3
WRD-02	DEC	SPR	NE	NE	30	12N	62E	MD	Por. 6.8
10176	CER	SPR	NW	NE	30	12N	62E	MD	16.870
10177	CER	SPR	NW	NE	30	12N	62E	MD	16.870
12883	CER	UG	NW	NE	30	12N	62E	MD	20.630
27325	CER	UG	NW	NE	30	12N	62E	MD	18.430
27697	CER	UG	NW	NE	30	12N	62E	MD	40.000
V01161	DEC	SPR	NW	NE	30	12N	62E	MD	Por. 103.4
V01163	DEC	SPR	NW	NE	30	12N	62E	MD	Por. 25.3

White River Valley: Place of Use of Spring and Groundwater Irrigation Rights [Sorted]

Place of Use									
App	Status	Source	QQ	Q	Sec	TwN	Rng	Meridian	Acres
WRD-02	DEC	SPR	NW	NE	30	12N	62E	MD	Por. 6.8
10107	CER	SPR	SE	NE	30	12N	62E	MD	8.280
57058	PER	UG	SE	NE	30	12N	62E	MD	34.690
57059	PER	UG	SE	NE	30	12N	62E	MD	34.690
57060	PER	UG	SE	NE	30	12N	62E	MD	34.690
84915	PER	UG	SE	NE	30	12N	62E	MD	34.690
V01161	DEC	SPR	SE	NE	30	12N	62E	MD	Por. 103.4
V01163	DEC	SPR	SE	NE	30	12N	62E	MD	Por. 25.3
WRD-02	DEC	SPR	SE	NE	30	12N	62E	MD	Por. 6.8
10176	CER	SPR	SW	NE	30	12N	62E	MD	20.010
10177	CER	SPR	SW	NE	30	12N	62E	MD	20.010
12883	CER	UG	SW	NE	30	12N	62E	MD	17.550
17928	CER	UG	SW	NE	30	12N	62E	MD	10.719
27325	CER	UG	SW	NE	30	12N	62E	MD	3.060
27697	CER	UG	SW	NE	30	12N	62E	MD	30.000
V01161	DEC	SPR	SW	NE	30	12N	62E	MD	Por. 103.4
V01163	DEC	SPR	SW	NE	30	12N	62E	MD	Por. 25.3
WRD-02	DEC	SPR	SW	NE	30	12N	62E	MD	Por. 6.8
27325	CER	UG	NE	NW	30	12N	62E	MD	38.760
27697	CER	UG	NE	NW	30	12N	62E	MD	40.000
V01161	DEC	SPR	NE	NW	30	12N	62E	MD	Por. 103.4
10176	CER	SPR	NW	NW	30	12N	62E	MD	5.670
10177	CER	SPR	NW	NW	30	12N	62E	MD	5.670
12883	CER	UG	NW	NW	30	12N	62E	MD	15.250
27325	CER	UG	NW	NW	30	12N	62E	MD	16.400
27697	CER	UG	NW	NW	30	12N	62E	MD	35.500
V01161	DEC	SPR	NW	NW	30	12N	62E	MD	Por. 103.4
10176	CER	SPR	SE	NW	30	12N	62E	MD	23.290
10177	CER	SPR	SE	NW	30	12N	62E	MD	23.290
12883	CER	UG	SE	NW	30	12N	62E	MD	36.390
27325	CER	UG	SE	NW	30	12N	62E	MD	3.560
27697	CER	UG	SE	NW	30	12N	62E	MD	37.200
V01161	DEC	SPR	SE	NW	30	12N	62E	MD	Por. 103.4
27325	CER	UG	SW	NW	30	12N	62E	MD	12.570
27697	CER	UG	SW	NW	30	12N	62E	MD	21.100
V01161	DEC	SPR	SW	NW	30	12N	62E	MD	Por. 103.4
10107	CER	SPR	NE	SE	30	12N	62E	MD	8.620
17928	CER	UG	NE	SE	30	12N	62E	MD	18.246
27325	CER	UG	NE	SE	30	12N	62E	MD	16.360
27697	CER	UG	NE	SE	30	12N	62E	MD	19.200
V01161	DEC	SPR	NE	SE	30	12N	62E	MD	Por. 103.4
V01161	DEC	SPR	NE	SE	30	12N	62E	MD	Por. 10.0
V01163	DEC	SPR	NE	SE	30	12N	62E	MD	Por. 25.3
WRD-02	DEC	SPR	NE	SE	30	12N	62E	MD	Por. 6.8
10176	CER	SPR	NW	SE	30	12N	62E	MD	11.280
10177	CER	SPR	NW	SE	30	12N	62E	MD	11.280
17928	CER	UG	NW	SE	30	12N	62E	MD	26.428
V01161	DEC	SPR	NW	SE	30	12N	62E	MD	Por. 103.4
V01163	DEC	SPR	NW	SE	30	12N	62E	MD	Por. 25.3
WRD-02	DEC	SPR	NW	SE	30	12N	62E	MD	Por. 6.8
10107	CER	SPR	SE	SE	30	12N	62E	MD	23.160
15367	CER	UG	SE	SE	30	12N	62E	MD	38.580
V01161	DEC	SPR	SE	SE	30	12N	62E	MD	Por. 103.4

White River Valley: Place of Use of Spring and Groundwater Irrigation Rights [Sorted]

Place of Use									
App	Status	Source	QQ	Q	Sec	TwN	Rng	Meridian	Acres
V01161	DEC	SPR	SE	SE	30	12N	62E	MD	Por. 10.0
V01163	DEC	SPR	SE	SE	30	12N	62E	MD	Por. 25.3
WRD-02	DEC	SPR	SE	SE	30	12N	62E	MD	Por. 6.8
10176	CER	SPR	SW	SE	30	12N	62E	MD	15.280
10177	CER	SPR	SW	SE	30	12N	62E	MD	15.280
V01161	DEC	SPR	SW	SE	30	12N	62E	MD	Por. 103.4
V01163	DEC	SPR	SW	SE	30	12N	62E	MD	Por. 25.3
WRD-02	DEC	SPR	SW	SE	30	12N	62E	MD	Por. 6.8
10176	CER	SPR	NE	SW	30	12N	62E	MD	0.520
10177	CER	SPR	NE	SW	30	12N	62E	MD	0.520
28857	CER	UG	NE	SW	30	12N	62E	MD	40.000
28858	CER	UG	NE	SW	30	12N	62E	MD	40.000
V01161	DEC	SPR	NE	SW	30	12N	62E	MD	Por. 103.4
83038	PER	UG	NW	SW	30	12N	62E	MD	39.500
V01161	DEC	SPR	NW	SW	30	12N	62E	MD	Por. 103.4
10176	CER	SPR	SE	SW	30	12N	62E	MD	13.350
10177	CER	SPR	SE	SW	30	12N	62E	MD	13.550
V01161	DEC	SPR	SE	SW	30	12N	62E	MD	Por. 103.4
10176	CER	SPR	SW	SW	30	12N	62E	MD	0.140
10177	CER	SPR	SW	SW	30	12N	62E	MD	0.140
12883	CER	UG	SW	SW	30	12N	62E	MD	11.600
V01161	DEC	SPR	SW	SW	30	12N	62E	MD	Por. 103.4
10107	CER	SPR	NE	NE	31	12N	62E	MD	19.580
12492	CER	UG	NE	NE	31	12N	62E	MD	8.430
15367	CER	UG	NE	NE	31	12N	62E	MD	7.711
17928	CER	UG	NE	NE	31	12N	62E	MD	17.101
V01161	DEC	SPR	NE	NE	31	12N	62E	MD	Por. 104.4
10176	CER	SPR	NW	NE	31	12N	62E	MD	37.210
10177	CER	SPR	NW	NE	31	12N	62E	MD	37.210
V01161	DEC	SPR	NW	NE	31	12N	62E	MD	Por. 104.4
10107	CER	SPR	SE	NE	31	12N	62E	MD	23.630
12492	CER	UG	SE	NE	31	12N	62E	MD	34.940
V01161	DEC	SPR	SE	NE	31	12N	62E	MD	Por. 104.4
V01163	DEC	SPR	SE	NE	31	12N	62E	MD	24.000
10107	CER	SPR	SW	NE	31	12N	62E	MD	24.530
10176	CER	SPR	SW	NE	31	12N	62E	MD	4.090
10177	CER	SPR	SW	NE	31	12N	62E	MD	4.090
V01161	DEC	SPR	SW	NE	31	12N	62E	MD	Por. 104.4
10176	CER	SPR	NE	NW	31	12N	62E	MD	32.660
10177	CER	SPR	NE	NW	31	12N	62E	MD	32.660
V01161	DEC	SPR	NE	NW	31	12N	62E	MD	Por. 104.4
V01161	DEC	SPR	NW	NW	31	12N	62E	MD	Por. 104.4
10176	CER	SPR	SE	NW	31	12N	62E	MD	13.740
10177	CER	SPR	SE	NW	31	12N	62E	MD	13.740
10646	CER	UG	SE	NW	31	12N	62E	MD	18.910
48922	CER	UG	SE	NW	31	12N	62E	MD	18.147
V01161	DEC	SPR	SE	NW	31	12N	62E	MD	Por. 104.4
V01161	DEC	SPR	SW	NW	31	12N	62E	MD	Por. 104.4
10107	CER	SPR	NE	SE	31	12N	62E	MD	29.590
12492	CER	UG	NE	SE	31	12N	62E	MD	26.530
V01161	DEC	SPR	NE	SE	31	12N	62E	MD	Por. 104.4
V01163	DEC	SPR	NE	SE	31	12N	62E	MD	Por. 25.7
WRD-02	DEC	SPR	NE	SE	31	12N	62E	MD	Por. 13.0

White River Valley: Place of Use of Spring and Groundwater Irrigation Rights [Sorted]

Place of Use									
App	Status	Source	QQ	Q	Sec	TwN	Rng	Meridian	Acres
10107	CER	SPR	NW	SE	31	12N	62E	MD	16.540
10618	CER	UG	NW	SE	31	12N	62E	MD	19.350
17288	CER	UG	NW	SE	31	12N	62E	MD	19.350
V01161	DEC	SPR	NW	SE	31	12N	62E	MD	Por. 104.4
10107	CER	SPR	SE	SE	31	12N	62E	MD	16.330
15367	CER	UG	SE	SE	31	12N	62E	MD	11.546
23431	CER	UG	SE	SE	31	12N	62E	MD	19.000
V01161	DEC	SPR	SE	SE	31	12N	62E	MD	Por. 104.4
V01163	DEC	SPR	SE	SE	31	12N	62E	MD	Por. 25.7
WRD-02	DEC	SPR	SE	SE	31	12N	62E	MD	Por. 13.0
10107	CER	SPR	SW	SE	31	12N	62E	MD	38.600
10618	CER	UG	SW	SE	31	12N	62E	MD	40.000
17288	CER	UG	SW	SE	31	12N	62E	MD	40.000
V01161	DEC	SPR	SW	SE	31	12N	62E	MD	Por. 104.4
10646	CER	UG	NE	SW	31	12N	62E	MD	19.900
48922	CER	UG	NE	SW	31	12N	62E	MD	20.659
V01161	DEC	SPR	NE	SW	31	12N	62E	MD	Por. 104.4
V01161	DEC	SPR	NW	SW	31	12N	62E	MD	Por. 104.4
10646	CER	UG	SE	SW	31	12N	62E	MD	18.860
48922	CER	UG	SE	SW	31	12N	62E	MD	19.876
V01161	DEC	SPR	SE	SW	31	12N	62E	MD	Por. 104.4
V01161	DEC	SPR	SW	SW	31	12N	62E	MD	Por. 104.4
10107	CER	SPR	NE	NE	32	12N	62E	MD	14.160
10108	CER	SPR	NE	NE	32	12N	62E	MD	17.080
12499	CER	SPR	NE	NE	32	12N	62E	MD	17.080
23433	CER	UG	NE	NE	32	12N	62E	MD	3.680
23744	CER	UG	NE	NE	32	12N	62E	MD	17.080
23851	CER	UG	NE	NE	32	12N	62E	MD	17.680
V01163	DEC	SPR	NE	NE	32	12N	62E	MD	Por. 294.0
10107	CER	SPR	NW	NE	32	12N	62E	MD	35.090
13478	CER	UG	NW	NE	32	12N	62E	MD	11.162
V01163	DEC	SPR	NW	NE	32	12N	62E	MD	Por. 294.0
23433	CER	UG	SE	NE	32	12N	62E	MD	11.530
81602	PER	UG	SE	NE	32	12N	62E	MD	1.640
81603	PER	UG	SE	NE	32	12N	62E	MD	22.970
V01163	DEC	SPR	SE	NE	32	12N	62E	MD	Por. 294.0
10107	CER	SPR	SW	NE	32	12N	62E	MD	21.080
23433	CER	UG	SW	NE	32	12N	62E	MD	36.000
V01163	DEC	SPR	SW	NE	32	12N	62E	MD	Por. 294.0
10107	CER	SPR	NE	NW	32	12N	62E	MD	38.960
13478	CER	UG	NE	NW	32	12N	62E	MD	17.934
V01163	DEC	SPR	NE	NW	32	12N	62E	MD	Por. 294.0
WRD-02	DEC	SPR	NE	NW	32	12N	62E	MD	Por. 93.0
10107	CER	SPR	NW	NW	32	12N	62E	MD	37.800
15367	CER	UG	NW	NW	32	12N	62E	MD	38.693
23431	CER	UG	NW	NW	32	12N	62E	MD	38.000
V01163	DEC	SPR	NW	NW	32	12N	62E	MD	Por. 294.0
WRD-02	DEC	SPR	NW	NW	32	12N	62E	MD	Por. 93.0
10107	CER	SPR	SE	NW	32	12N	62E	MD	36.820
14804	CER	UG	SE	NW	32	12N	62E	MD	40.000
V01163	DEC	SPR	SE	NW	32	12N	62E	MD	Por. 294.0
WRD-02	DEC	SPR	SE	NW	32	12N	62E	MD	Por. 93.0
10107	CER	SPR	SW	NW	32	12N	62E	MD	36.680

White River Valley: Place of Use of Spring and Groundwater Irrigation Rights [Sorted]

Place of Use									
App	Status	Source	QQ	Q	Sec	TwN	Rng	Meridian	Acres
15367	CER	UG	SW	NW	32	12N	62E	MD	20.612
23431	CER	UG	SW	NW	32	12N	62E	MD	20.000
78884	PER	UG	SW	NW	32	12N	62E	MD	20.000
V01163	DEC	SPR	SW	NW	32	12N	62E	MD	Por. 294.0
WRD-02	DEC	SPR	SW	NW	32	12N	62E	MD	Por. 93.0
81602	PER	UG	NE	SE	32	12N	62E	MD	0.360
81603	PER	UG	NE	SE	32	12N	62E	MD	10.850
V01163	DEC	SPR	NE	SE	32	12N	62E	MD	Por. 294.0
WRD-03	DEC	SPR	NE	SE	32	12N	62E	MD	Por. 101.4
10107	CER	SPR	NW	SE	32	12N	62E	MD	12.740
14804	CER	UG	NW	SE	32	12N	62E	MD	19.847
23433	CER	UG	NW	SE	32	12N	62E	MD	19.550
V01163	DEC	SPR	NW	SE	32	12N	62E	MD	Por. 294.0
WRD-03	DEC	SPR	NW	SE	32	12N	62E	MD	Por. 101.4
10108	CER	SPR	SE	SE	32	12N	62E	MD	7.040
12677	CER	SPR	SE	SE	32	12N	62E	MD	7.040
14381	CER	UG	SE	SE	32	12N	62E	MD	7.040
23677	CER	UG	SE	SE	32	12N	62E	MD	6.110
V01163	DEC	SPR	SE	SE	32	12N	62E	MD	Por. 294.0
WRD-03	DEC	SPR	SE	SE	32	12N	62E	MD	Por. 101.4
10107	CER	SPR	SW	SE	32	12N	62E	MD	1.240
10108	CER	SPR	SW	SE	32	12N	62E	MD	0.530
12677	CER	SPR	SW	SE	32	12N	62E	MD	0.530
23677	CER	UG	SW	SE	32	12N	62E	MD	0.588
V01163	DEC	SPR	SW	SE	32	12N	62E	MD	Por. 294.0
WRD-03	DEC	SPR	SW	SE	32	12N	62E	MD	Por. 101.4
10107	CER	SPR	NE	SW	32	12N	62E	MD	32.750
14804	CER	UG	NE	SW	32	12N	62E	MD	39.148
V01163	DEC	SPR	NE	SW	32	12N	62E	MD	Por. 294.0
WRD-02	DEC	SPR	NE	SW	32	12N	62E	MD	Por. 93.0
10107	CER	SPR	NW	SW	32	12N	62E	MD	27.620
84274	PER	UG	NW	SW	32	12N	62E	MD	36.140
V01163	DEC	SPR	NW	SW	32	12N	62E	MD	Por. 294.0
WRD-02	DEC	SPR	NW	SW	32	12N	62E	MD	Por. 93.0
10107	CER	SPR	SE	SW	32	12N	62E	MD	1.290
V01163	DEC	SPR	SE	SW	32	12N	62E	MD	Por. 294.0
WRD-02	DEC	SPR	SE	SW	32	12N	62E	MD	Por. 93.0
10107	CER	SPR	SW	SW	32	12N	62E	MD	1.630
V01163	DEC	SPR	SW	SW	32	12N	62E	MD	Por. 294.0
WRD-02	DEC	SPR	SW	SW	32	12N	62E	MD	Por. 93.0
10108	CER	SPR	NE	NW	33	12N	62E	MD	35.790
12499	CER	SPR	NE	NW	33	12N	62E	MD	35.790
23744	CER	UG	NE	NW	33	12N	62E	MD	33.090
V01163	DEC	SPR	NE	NW	33	12N	62E	MD	Por. 141.4
10108	CER	SPR	NW	NW	33	12N	62E	MD	37.920
12499	CER	SPR	NW	NW	33	12N	62E	MD	37.920
23744	CER	UG	NW	NW	33	12N	62E	MD	36.750
V01163	DEC	SPR	NW	NW	33	12N	62E	MD	Por. 141.4
10108	CER	SPR	SE	NW	33	12N	62E	MD	36.220
12499	CER	SPR	SE	NW	33	12N	62E	MD	36.220
23744	CER	UG	SE	NW	33	12N	62E	MD	36.220
V01163	DEC	SPR	SE	NW	33	12N	62E	MD	Por. 141.4
10108	CER	SPR	SW	NW	33	12N	62E	MD	16.160

White River Valley: Place of Use of Spring and Groundwater Irrigation Rights [Sorted]

Place of Use									
App	Status	Source	QQ	Q	Sec	TwN	Rng	Meridian	Acres
12499	CER	SPR	SW	NW	33	12N	62E	MD	16.160
23744	CER	UG	SW	NW	33	12N	62E	MD	23.740
81602	PER	UG	SW	NW	33	12N	62E	MD	6.470
V01163	DEC	SPR	SW	NW	33	12N	62E	MD	Por. 141.4
V01163	DEC	SPR	NE	SE	33	12N	62E	MD	Por. 141.4
WRD-01	DEC	SPR	NE	SE	33	12N	62E	MD	Por. 11.2
WRD-01	DEC	SPR	NE	SE	33	12N	62E	MD	Por. 11.5
WRD-01	DEC	SPR	NE	SE	33	12N	62E	MD	Por. 24.0
WRD-01	DEC	SPR	NE	SE	33	12N	62E	MD	Por. 10.0
V01163	DEC	SPR	NW	SE	33	12N	62E	MD	Por. 141.4
WRD-01	DEC	SPR	NW	SE	33	12N	62E	MD	Por. 11.2
WRD-01	DEC	SPR	NW	SE	33	12N	62E	MD	Por. 11.5
WRD-01	DEC	SPR	NW	SE	33	12N	62E	MD	Por. 24.0
WRD-01	DEC	SPR	NW	SE	33	12N	62E	MD	Por. 10.0
V01163	DEC	SPR	SE	SE	33	12N	62E	MD	Por. 141.4
WRD-01	DEC	SPR	SE	SE	33	12N	62E	MD	Por. 11.2
WRD-01	DEC	SPR	SE	SE	33	12N	62E	MD	Por. 11.5
WRD-01	DEC	SPR	SE	SE	33	12N	62E	MD	Por. 24.0
WRD-01	DEC	SPR	SE	SE	33	12N	62E	MD	Por. 10.0
10108	CER	SPR	SW	SE	33	12N	62E	MD	18.400
12677	CER	SPR	SW	SE	33	12N	62E	MD	18.400
23677	CER	UG	SW	SE	33	12N	62E	MD	9.991
V01163	DEC	SPR	SW	SE	33	12N	62E	MD	Por. 141.4
WRD-01	DEC	SPR	SW	SE	33	12N	62E	MD	Por. 11.2
WRD-01	DEC	SPR	SW	SE	33	12N	62E	MD	Por. 11.5
WRD-01	DEC	SPR	SW	SE	33	12N	62E	MD	Por. 24.0
WRD-01	DEC	SPR	SW	SE	33	12N	62E	MD	Por. 10.0
10108	CER	SPR	NE	SW	33	12N	62E	MD	34.190
12499	CER	SPR	NE	SW	33	12N	62E	MD	34.190
23744	CER	UG	NE	SW	33	12N	62E	MD	34.190
81589	PER	UG	NE	SW	33	12N	62E	MD	2.500
V01163	DEC	SPR	NE	SW	33	12N	62E	MD	Por. 141.4
WRD-03	DEC	SPR	NE	SW	33	12N	62E	MD	Por. 101.0
WRD-01	DEC	SPR	NE	SW	33	12N	62E	MD	Por. 11.2
WRD-01	DEC	SPR	NE	SW	33	12N	62E	MD	Por. 11.5
WRD-01	DEC	SPR	NE	SW	33	12N	62E	MD	Por. 24.0
WRD-01	DEC	SPR	NE	SW	33	12N	62E	MD	Por. 10.0
10108	CER	SPR	NW	SW	33	12N	62E	MD	11.650
12499	CER	SPR	NW	SW	33	12N	62E	MD	11.650
23744	CER	UG	NW	SW	33	12N	62E	MD	11.650
81590	PER	UG	NW	SW	33	12N	62E	MD	5.000
81602	PER	UG	NW	SW	33	12N	62E	MD	1.370
V01163	DEC	SPR	NW	SW	33	12N	62E	MD	Por. 141.4
WRD-03	DEC	SPR	NW	SW	33	12N	62E	MD	Por. 101.0
WRD-01	DEC	SPR	NW	SW	33	12N	62E	MD	Por. 11.2
WRD-01	DEC	SPR	NW	SW	33	12N	62E	MD	Por. 11.5
WRD-01	DEC	SPR	NW	SW	33	12N	62E	MD	Por. 24.0
WRD-01	DEC	SPR	NW	SW	33	12N	62E	MD	Por. 10.0
10108	CER	SPR	SE	SW	33	12N	62E	MD	32.790
12499	CER	SPR	SE	SW	33	12N	62E	MD	9.100
12677	CER	SPR	SE	SW	33	12N	62E	MD	23.690
23677	CER	UG	SE	SW	33	12N	62E	MD	27.143
23744	CER	UG	SE	SW	33	12N	62E	MD	9.100

White River Valley: Place of Use of Spring and Groundwater Irrigation Rights [Sorted]

Place of Use									
App	Status	Source	QQ	Q	Sec	Twn	Rng	Meridian	Acres
81589	PER	UG	SE	SW	33	12N	62E	MD	2.500
V01163	DEC	SPR	SE	SW	33	12N	62E	MD	Por. 141.4
WRD-03	DEC	SPR	SE	SW	33	12N	62E	MD	Por. 101.0
WRD-01	DEC	SPR	SE	SW	33	12N	62E	MD	Por. 11.2
WRD-01	DEC	SPR	SE	SW	33	12N	62E	MD	Por. 11.5
WRD-01	DEC	SPR	SE	SW	33	12N	62E	MD	Por. 24.0
WRD-01	DEC	SPR	SE	SW	33	12N	62E	MD	Por. 10.0
10108	CER	SPR	SW	SW	33	12N	62E	MD	7.200
12499	CER	SPR	SW	SW	33	12N	62E	MD	0.540
12677	CER	SPR	SW	SW	33	12N	62E	MD	6.660
14381	CER	UG	SW	SW	33	12N	62E	MD	7.510
23677	CER	UG	SW	SW	33	12N	62E	MD	9.145
V01163	DEC	SPR	SW	SW	33	12N	62E	MD	Por. 141.4
WRD-03	DEC	SPR	SW	SW	33	12N	62E	MD	Por. 101.0
WRD-01	DEC	SPR	SW	SW	33	12N	62E	MD	Por. 11.2
WRD-01	DEC	SPR	SW	SW	33	12N	62E	MD	Por. 11.5
WRD-01	DEC	SPR	SW	SW	33	12N	62E	MD	Por. 24.0
WRD-01	DEC	SPR	SW	SW	33	12N	62E	MD	Por. 10.0
77396	PER	UG	SE	NE	33	13N	62E	MD	40.000
77396	PER	UG	NE	SE	33	13N	62E	MD	40.000
77396	PER	UG	SE	SE	33	13N	62E	MD	40.000
11649	CER	SPR	SW	NE	33	11N	63E	MD	5.700
11665	CER	SPR	SW	NE	33	11N	63E	MD	0.320
11649	CER	SPR	NE	NW	33	11N	63E	MD	8.040
11665	CER	SPR	NE	NW	33	11N	63E	MD	6.510
11649	CER	SPR	SE	NW	33	11N	63E	MD	28.360
11665	CER	SPR	SE	NW	33	11N	63E	MD	8.720
11649	CER	SPR	NW	SE	33	11N	63E	MD	11.470
11649	CER	SPR	SW	SE	33	11N	63E	MD	10.770
11649	CER	SPR	NE	SW	33	11N	63E	MD	9.390

Appendix 5-52

**List of All Groundwater Irrigation Rights and Notes
Regarding Supplemental Analysis to Spring
Irrigation Rights**

White River Valley - Groundwater Irrigation Supplemental Analysis to Spring Irrigation

App	Cert	Priority Date	Supplemental Analysis Notes	Total			Post Oct 17, 1989			Pre Oct 17, 1989		
				Acres	Duty	Acre Feet	Acres	Duty	Acre Feet	Acres	Duty	Acre Feet
10618	2840	2/7/1941	Not Supplemental to Spring									
17288	5407	6/3/1957		59.35	4.00	237.40				59.35	4.00	237.40
15367	4690	11/2/1953	113.70 acres of 15367 (4.0 AF/ac) supplemental to V01163 (3.0 AF/Ac). 162.66 acre - 113.70 acre = 48.96 acre (4.0 AF/Ac).	113.70	1.00	113.70				113.70	1.00	113.70
			113.70 acre (1.0 AF/Ac) is in addition to base 3.0 AF/Ac.	48.96	4.00	195.84				48.96	4.00	195.84
23431	7490	10/7/1966		8.45	3.00	25.36				8.45	3.00	25.36
10646	4096	4/11/1941	3.12 acres supplemental to V01161 (3.0 AF/Ac). 57.67 acre - 3.12 acre = 54.55 acre (4.0 AF/Ac). 3.12 acre (1.0 AF/Ac) is in addition to base 3.0 AF/Ac.	3.12	1.00	3.12				3.12	1.00	3.12
				54.55	4.00	218.20				54.55	4.00	218.20
12109	3837	11/21/1947	50.39 acres supplemental to V01163 (3.0 AF/Ac). 76.23 acre - 50.39 acre = 25.84 acre (4.0 AF/Ac). 50.39 acre (1.0 AF/Ac) is in addition to base 3.0 AF/Ac.	50.39	1.00	50.39				50.39	1.00	50.39
				25.84	4.00	103.36				25.84	4.00	103.36
12492	3654	6/10/1948	34.43 acres supplemental to V01163 (3.0 AF/Ac). 69.90 acre - 34.43 acre = 35.47 acre (4.0 AF/Ac). 34.43 acre (1.0 AF/Ac) is in addition to base 3.0 AF/Ac.	34.43	1.00	34.43				34.43	1.00	34.43
				35.47	4.00	141.88				35.47	4.00	141.88
12883	4000	4/27/1949										
27325	9218	3/14/1973	60.05 acres supplemental to V01161 (3.0 AF/Ac) and 9.10 supplemental to V01163 (3.0 AF/Ac). 225.20 acre - 69.15 acre = 156.05 acre (4.0 AF/Ac). 69.15 acre (1.0 AF/Ac) is in addition to base 3.0 AF/Ac.	69.15	1.00	69.15				69.15	1.00	69.15
27697	10083	8/17/1973		156.05	4.00	624.20				156.05	4.00	624.20
28858	9585	10/30/1974	Not Supplemental to Spring									
28857	10086	10/30/1974		40.00	4.00	160.00				40.00	4.00	160.00
13478	4265	9/7/1950	19.83 acres supplemental to V01163 (3.0 AF/Ac). 52.10 acre - 19.83 acre = 32.27 acre (4.0 AF/Ac). 19.83 acre (1.0 AF/Ac) is in addition to base 3.0 AF/Ac.	19.83	1.00	19.83				19.83	1.00	19.83
				32.27	4.00	129.08				32.27	4.00	129.08
13897	4586	11/5/1951	80.15 acres supplemental to V01163 (3.0 AF/Ac). 100.36 acre - 80.15 acre = 20.21 acre (4.0 AF/Ac). 80.15 acre (1.0 AF/Ac) is in addition to base 3.0 AF/Ac.	80.15	1.00	80.15				80.15	1.00	80.15
				20.21	4.00	80.84				20.21	4.00	80.84
14381	4551	6/30/1952	All of 14381 and 23677 supplemental to 12677 and WRD-01 (3.0 AF/Acre). Duty for 14381 is 4.47 AF/Acre for 84.98 acres. Duty for 23677 is 3.0 AF/Acre for 72.24 acres.	84.98	1.47	124.92				84.98	1.47	124.92
23677	6879	2/8/1967		0.00	3.00	0.00				0.00	3.00	0.00
14804	4229	6/10/1948	66.96 acres supplemental to V01163 (3.0 AF/Ac). 99.00 acre - 66.96 acre = 32.04 acre (4.0 AF/Ac). 66.96 acre (1.0 AF/Ac) is in addition to base 3.0 AF/Ac.	66.96	1.00	66.96				66.96	1.00	66.96
				32.04	4.00	128.16				32.04	4.00	128.16
17928	5797	4/13/1959	52.86 acres supplemental to V01163 (3.0 AF/Ac). 124.19 acre - 52.86 acre = 71.33 acre (3.0 AF/Ac).	71.33	3.00	213.99				71.33	3.00	213.99
19981	6121	7/10/1961	100% supplemental to Spring	0.00	4.00	0.00				0.00	4.00	0.00
22076	6681	6/29/1964	Not Supplemental to Spring	136.11	4.00	544.43				136.11	4.00	544.43
20797	7239	10/19/1962	Not Supplemental to Spring									
23590	7240	1/9/1967		108.00	4.00	432.00				108.00	4.00	432.00
21465	6685	8/15/1963	90.75 acres supplemental to V01162 (3.0 AF/Ac). 98.41 acre - 90.75 acre = 7.66 acre (4.0 AF/Ac). 90.75 acre (1.0 AF/Ac) is in addition to base 3.0 AF/Ac.	90.75	1.00	90.75				90.75	1.00	90.75
				14.81	3.33	49.32				14.81	3.33	49.32
22301	7798	10/23/1964	Not Supplemental to Spring	7.66	4.00	30.64				7.66	4.00	30.64
22357	7561	12/11/1964	Not Supplemental to Spring	153.90	4.00	615.60				153.90	4.00	615.60
22383	6122	1/13/1965	Not Supplemental to Spring	163.70	4.00	654.80				163.70	4.00	654.80
23433	7984	10/10/1966	Not Supplemental to Spring	64.54	3.00	193.62				64.54	3.00	193.62
23577	7251	1/3/1967	Not Supplemental to Spring	70.76	4.00	283.04				70.76	4.00	283.04
23578	8000	1/3/1967	Not Supplemental to Spring	80.74	4.00	322.95				80.74	4.00	322.95
23578	8000	1/3/1967	51.15 acres supplemental to V01161/3298 and 10177 (3.68 AF/Ac.) 15.57 acres supplemental to V01161 and 3298 (duty of 3.0 and 4.26 AF/Acre). 86.34 acres - 51.15 - 15.57 = 19.62 acres (3.0 AF/Ac) not supplemental.	19.62	3.00	58.86				19.62	3.00	58.86
23591	8646	1/9/1967	50.65 acres (4.0 AF/Ac) supplemental to 11665 and 11645 (4.5 AF/Ac). 92.82 acres - 50.65 acres = 42.17 acres.	42.17	4.00	168.68				42.17	4.00	168.68
			24.79 acres supplemental to V01163 (3.0	24.79	1.00	24.79				24.79	1.00	24.79

White River Valley Irrigation Groundwater to Irrigation Spring Supplemental Analysis

App	Cert	Priority Date	Supplemental Analysis Notes	Total			Post Oct 17, 1989			Pre Oct 17, 1989		
				Acres	Duty	Acres Feet	Acres	Duty	Acres Feet	Acres	Duty	Acres Feet
25222	8001	8/20/1969	AF/Ac). 70.00 acre - 24.79 acre = 45.21 acre (4.0 AF/Ac). 24.79 acre (1.0 AF/Ac) is in addition to base 3.0 AF/Ac.	45.21	4.00	180.84				45.21	4.00	180.84
25664	8856	6/15/1970	Not Supplemental to Spring	80.00	4.00	320.00				80.00	4.00	320.00
26439	8654	12/15/1971	27.32 acres supplemental to V01161 (3.0 AF/Ac.) 42.68 acres (4.0 AF/Ac) nonsupplemental. 27.32 acre (1.00 AF/Acre) is in addition to base 3.00 AF/Acre.	27.32	1.00	27.32				27.32	1.00	27.32
28792	9809	10/11/1974	Not Supplemental to Spring	5.00	4.00	20.00				5.00	4.00	20.00
29857	9182	12/12/1975	2.56 acre supplemental to 10177 (.68 AF/Ac) 5.04 acres (4.0 AF/Ac) non supplemental. 2.56 acre (3.32 AF/Ac) is in addition to base 0.68 AF/Acre	2.56	3.32	8.50				2.56	3.32	8.50
30101	11188	3/23/1976	7.56 acres supplemental to V01161 (3.0 AF/Ac). 219.99 acer - 7.56 acre =212.43 acre (4.0 AF/Ac). 7.56 acre (1.0 AF/Ac) is in addition to base 3.0 AF/Ac.	7.56	1.00	7.56				7.56	1.00	7.56
31096	9539	2/14/1977	Not Supplemental to Spring	212.43	4.00	849.72				212.43	4.00	849.72
31133	9477	2/28/1977	Not Supplemental to Spring	40.00	4.00	160.00				40.00	4.00	160.00
32372		6/28/1977	Not Supplemental to Spring	5.00	4.00	20.00				5.00	4.00	20.00
70847		10/25/2007	Not Supplemental to Spring							52.54	4.00	210.16
32373		6/28/1977	Not Supplemental to Spring	149.54	4.00	598.16	97.00	4.00	388.00			
33797	11570	9/27/1977	24.71 supplemental to V-01161 (3.0 Af/Ac) of which 11.89 acres also supplemental to 10177 (0.68 Af/Ac). 30.02 acres -24.71 acres = 5.31 acres (4.0 Af/Ac). 11.89 acres (0.32 Af/Ac) and 12.82 acres (1.0 Af/Ac) in additional to base 3.0 AF/Acre.	11.89	0.32	3.80				11.89	0.32	3.80
				12.82	1.00	12.82				12.82	1.00	12.82
				5.31	4.00	21.24				5.31	4.00	21.24
33991	11665	10/4/1977	3.67 acre supplemental to V-01161 (3.0 Af/Ac) and 10177 (0.68 Af/Ac). 18.64 acres - 3.67 acres = 14.97 acres (4.0 Af/Ac). 3.67 acre (0.32 Af/Ac) in additional to base 3.68 AF/Acre.	3.67	0.32	1.17				3.67	0.32	1.17
				14.97	4.00	59.88				14.97	4.00	59.88
39604	13019	11/13/1979	0.40 acre supplemental to V-01161 (3.0 Af/Ac) and 2.35 acre supplemental to V01163 (3.0 Af/Ac). 33.50 acre - 2.75 acres = 30.75 acres (4.0 Af/Ac). 2.75 (1.0 Af/Ac) in additional to base 3.0 AF/Acre.	2.75	1.00	2.75				2.75	1.00	2.75
40605	11194	2/22/1980	Not Supplemental to Spring	30.75	4.00	123.00				30.75	4.00	123.00
40202	10124	7/23/1968	Not Supplemental to Spring	19.63	4.00	78.50				19.63	4.00	78.50
40201	10123	7/20/1964	Not Supplemental to Spring									
40203	10125	7/20/1964	Not Supplemental to Spring									
30059	10111	1/14/1966	Not Supplemental to Spring									
30061	10112	1/14/1966	Not Supplemental to Spring									
77094		1/14/1966	Not Supplemental to Spring									
82482		1/25/2013	Not Supplemental to Spring									
82483		1/25/2013	Not Supplemental to Spring	682.75	4.00	2731.00	48.00	4.00	192.00	634.75	4.00	2539.00
43752	14905	5/18/1981	18.92 acres supplemental to V-01161 (3.0 Af/Ac). 13.25 acres of the 18.92 acres supplemental to 10179/10177 (1.5 Af/Ac). 18.92 acres -13.25 acres = 5.67 acres. 5.67 (1.0 Af/Ac) in addition to base 3.0 AF/Acre.									
48876	14911	2/25/1985		5.67	1.00	5.67				5.67	1.00	5.67
47731	12513	2/27/1984	Not Supplemental to Spring	22.19	4.00	88.76				22.19	4.00	88.76
48922	13832	3/18/1985	Not Supplemental to Spring	58.68	4.00	234.73				58.68	4.00	234.73
49052	14906	5/16/1985	4.61 acres supplemental to V-01161 (3.0 Af/Ac). 4.61 acres -4.61 acres = 0 acres (4.0 Af/Ac). 4.61 acre (1.0 Af/Ac) in addition to base 3.0 AF/Acre.	4.61	1.00	4.61				4.61	1.00	4.61
53790	15847	8/24/1989	39.60 acre supplemental to V-01161 (3.0 Af/Ac). 184.09 acres - 39.60 acres = 144.49 acres (4.0 Af/Ac). 39.60 acre (1.0 Af/Ac) in addition to base 3.0 AF/Acre.	39.60	1.00	39.60				39.60	1.00	39.60
				144.49	4.00	577.96				144.49	4.00	577.96
55016	16708	1/21/2004	Not Supplemental to Spring	47.12	4.00	188.48	47.12	4.00	188.48			
55231	14667	6/15/1966	Not Supplemental to Spring									
55232	14661	11/3/1966	Not Supplemental to Spring	133.74	4.00	534.96				133.74	4.00	534.96

White River Valley - Groundwater Irrigation Supplemental Analysis to Spring Irrigation

App	Cert	Priority Date	Supplemental Analysis Notes	Total			Post Oct 17, 1989			Pre Oct 17, 1989		
				Acres	Duty	Acre Feet	Acres	Duty	Acre Feet	Acres	Duty	Acre Feet
75490		11/3/1966	Not Supplemental to Spring	126.13	3.50	441.44				126.13	3.50	441.44
55233	14668	8/13/1964	Not Supplemental to Spring	137.53	4.00	550.12				137.53	4.00	550.12
55257	16516	9/11/1990	Not Supplemental to Spring	131.00	4.00	524.00	131.00	4.00	524.00			
57058		6/16/1945	9.83 acre supplemental to V-01161 (3.0 AF/Ac) and 113.34 acre supplemental to V01163 (3.0 AF/Ac). 270.02 acre - 123.17 acres = 146.85 acres (4.0 AF/Ac). 123.17 acre (1.0 AF/Ac) in addition to base 3.0 AF/Acre.	123.17	1.00	123.17				123.17	1.00	123.17
57059		6/30/1952										
57060		6/27/1977										
84915		4/13/1959		146.85	4.00	587.40				146.85	4.00	587.40
23851	8221	5/12/1967	452.8 acres of 23744 (0.67 AF/ Ac) NTE 3.0 AF/Ac) is supplemental to V01163 and 12499 (3.0 AF/Ac). 452.80 acre - 452.80 acre = 0.00 acre (0.67 AF/ac). 45.30 acres of 23851 (4.0 AF/Ac) and 33.85 acres of 27465 are supplemental to V00163 and 12499. 129.09 acre - 79.15 acres = 49.94 acre (4.0 AF/Ac). 79.15 acre (1.0 AF/Ac) in addition to base 3.0 AF/Acre.	0.00	0.67	0.00				0.00	0.67	0.00
27465	9711	5/9/1973		79.15	1.00	79.15				79.15	1.00	79.15
23744	8854	3/10/1967		41.43	3.33	137.96				41.43	3.33	137.96
59775	16766	5/9/1973		49.94	4.00	199.76				49.94	4.00	199.76
63853	15634	3/18/1980	Per Certificate, 194.29 acres of 63853 has shared place of use with V01162 and V01168 (Duty of 1.5 AF/Acre). Resulting duty for 194.29 is reduced to 2.5 AF/Acre. Remaining Water In addition to base 1.50 AF/Acre.	194.29	2.50	485.73				194.29	2.50	485.73
63891	17917	3/6/1998	244.34 acre supplemental to V-01161 (3.0 AF/Ac) and 10176/10177 (1.5 AF/Ac) . 271.88 acres -244.34 acres = 27.54 acres (3.0 AF/Ac).	27.54	3.00	82.62	27.54	3.00	82.62			
28793	9810	10/11/1974	85.03 acre supplemental to V-01161 (3.0 AF/Ac) and 10176/10177 (1.5 AF/Ac). 14.92 acre supplemental to V-01161. 38.08 acres nonsupplemental. 14.92 acre (1.0 AF/Ac) in addition to base 3.0 AF/Acre.	14.92	1.00	14.92				14.92	1.00	14.92
66603	17475	7/21/2000	28.04 acre supplemental to V-01163 and 12499 (NTE 3.0 AF/Ac) 18.84 acre (0.33 AF/Ac) and 9.2 acre (1.0 AF/Ac) in addition to base 3.0 AF/Acre.	38.08	4.00	152.32				38.08	4.00	152.32
66314		4/28/2000		18.84	0.33	6.22				18.84	0.33	6.22
66315		4/28/2000		9.20	1.00	9.20				9.20	1.00	9.20
68233		11/28/2001	Not Supplemental to Spring	320.00	4.00	1280.00	320.00	4.00	1280.00			
68234		11/28/2001	Not Supplemental to Spring	320.00	4.00	1280.00	320.00	4.00	1280.00			
68235		11/28/2001	Not Supplemental to Spring	160.00	4.00	640.00	160.00	4.00	640.00			
68236		11/28/2001	Not Supplemental to Spring	160.00	4.00	640.00	160.00	4.00	640.00			
68237		11/28/2001	Not Supplemental to Spring	120.00	4.00	480.00	120.00	4.00	480.00			
68238		11/28/2001	Not Supplemental to Spring	120.00	4.00	480.00	120.00	4.00	480.00			
70707		12/26/2003	30.50 acres supplemental to V01163 (3.0 AF/Ac). 230.75 acre - 30.50 acre = 200.25 acre (4.0 AF/Ac). 30.50 acre (1.0 AF/Ac) is in addition to base 3.0 AF/Ac.	108.58	4.00	434.30	108.58	4.00	434.30			
70709	19917	12/22/1980	Not Supplemental to Spring	30.50	1.00	30.50	30.50	1.00	30.50			
75775		5/23/2007	Not Supplemental to Spring	200.25	4.00	801.00	200.25	4.00	801.00			
76630		3/24/2006	Groundwater can be placed to beneficial use outside of Spring rights.	160.00	3.33	533.07				160.00	3.33	533.07
77014		5/6/2008	Not Supplemental to Spring	85.43	4.50	384.44	85.43	4.50	384.44			
73218		9/6/2005	7.0 acre supplemental to V-01163 and 12499 4.56 acre (0.33 AF/Ac) and 2.44 acre (1.0 AF/Ac) in addition to base 3.0 AF/Acre.	4.56	0.33	1.50				4.56	0.33	1.50
77396		9/18/2008	Not Supplemental to Spring	2.44	1.00	2.44				2.44	1.00	2.44
77397		9/18/2008	Not Supplemental to Spring	120.00	4.00	480.00	120.00	4.00	480.00			
77468		10/9/2008	10.00 acre supplemental to V-01163 and 12499 (NTE 3.0 AF/Ac) acre. 7.93 acres (0.33 AF/Ac) and 2.07 acre (1.0 AF/Ac) in addition to base 3.0 AF/Acre.	240.00	4.00	960.00	240.00	4.00	960.00			
78884		9/9/2009	8.76 Acre supplemental to V-01163(3.0 AF/Ac). 20.00 acres -8.76 acres = 11.24 acres (3.0 AF/Acre).	7.93	0.33	2.62				7.93	0.33	2.62
79494		12/26/2003	9.99 acres supplemental to V01161 (3.0 AF/Ac). 120 acre - 9.99 acre = 110.01 acre (4.0 AF/Ac). 9.99 acre (1.0 AF/Ac) is in addition to base 3.0 AF/Ac.	2.07	1.00	2.07				2.07	1.00	2.07
81589		2/16/2012	5.0 Acre supplemental to V-01163 / 12499 (NTE 3.0 AF/Ac). Remaining Water In addition to base 3.0 AF/Acre.	11.24	3.00	33.72	11.24	3.00	33.72			
				9.99	1.00	9.99	9.99	1.00	9.99			
				110.01	4.00	440.04	110.01	4.00	440.04			
				5.00	0.33	1.65	5.00	0.33	1.65			

White River Valley Irrigation Groundwater to Irrigation Spring Supplemental Analysis

App	Cert	Priority Date	Supplemental Analysis Notes	Total			Post Oct 17, 1989			Pre Oct 17, 1989		
				Acres	Duty	Acre Feet	Acres	Duty	Acre Feet	Acres	Duty	Acre Feet
81590		2/16/2012	5.0 Acre supplemental to V-01163 / 12499 (NTE 3.0 AF/Ac). Remaining Water In addition to base 3.0 AF/Acre.	5.00	0.33	1.65	5.00	0.33	1.65			
81602		2/21/2012	Not Supplemental to Spring	10.00	4.00	40.00	10.00	4.00	40.00			
81603		2/21/2012	Not Supplemental to Spring	34.12	4.00	136.48	34.12	4.00	136.48			
83038		12/26/2003	Not Supplemental to Spring	39.50	4.00	158.00	39.50	4.00	158.00			
83917		4/1/2004	43.75 acre supplemental to V-01163 and 12499 (NTE 3.0 Af/Ac) 68.32 acre - 43.75 acre = 24.57 acre (4.0 AF/Ac). 43.75 acre (1.0 AF/Ac) in addition to base 3.0 AF/Acre.	43.75	1.00	43.75	43.75	1.00	43.75			
				45.76	3.33	152.38	45.76	3.33	152.38			
				24.57	4.00	98.20	24.57	4.00	98.20			
84274		11/21/1947	Not Supplemental to Spring	36.14	4.00	144.56				36.14	4.00	144.56
85093		5/9/1973	Not Supplemental to Spring	4.53	4.00	18.10				4.53	4.00	18.10
Total				8,009.20		28,014.82	2,896.36		11,269.20	5,112.84		16,745.62

Red numbers denotes duty in addition to base right of 3.0 AF/Acre

Appendix 5-53

**White River Valley: Place of Use of Surface Water
Irrigation Rights (Un-Sorted)**

White River Valley: Place of Use of Surface Water Irrigation Rights [Un-sorted]

Place of Use									
App	Status	Source	QQ	Q	Sec	TwN	Rng	Meridian	Acres
349	CER	STR	NE	SE	11	12N	61E	MD	Por. 19
349	CER	STR	SW	SE	11	12N	61E	MD	Por. 19
349	CER	STR	SE	SE	11	12N	61E	MD	Por. 19
349	CER	STR	NW	SE	11	12N	61E	MD	Por. 19
349	CER	STR	NE	NE	11	12N	61E	MD	Por. 19
349	CER	STR	SW	NE	11	12N	61E	MD	Por. 19
349	CER	STR	SE	NE	11	12N	61E	MD	Por. 19
349	CER	STR	NW	NE	11	12N	61E	MD	Por. 19
349	CER	STR	SE	SW	12	12N	61E	MD	8
349	CER	STR	NW	SW	12	12N	61E	MD	Por. 18
349	CER	STR	SW	SW	12	12N	61E	MD	Por. 18
349	CER	STR	SE	NE	13	12N	61E	MD	Por. 154.7
349	CER	STR	SW	NE	13	12N	61E	MD	Por. 154.7
349	CER	STR	NW	NE	13	12N	61E	MD	Por. 154.7
349	CER	STR	NE	NE	13	12N	61E	MD	Por. 154.7
349	CER	STR	NE	NW	13	12N	61E	MD	27
349	CER	STR	SE	SE	13	12N	61E	MD	Por. 106
349	CER	STR	SW	SE	13	12N	61E	MD	Por. 106
349	CER	STR	NW	SE	13	12N	61E	MD	Por. 106
349	CER	STR	NE	SE	13	12N	61E	MD	Por. 106
349	CER	STR	NE	NE	24	12N	61E	MD	23
349	CER	STR	SE	SE	24	12N	61E	MD	4.3
349	CER	STR	NE	NE	25	12N	61E	MD	7.7
349	CER	STR	NE	SW	18	12N	62E	MD	Por. 94.6
349	CER	STR	NW	SW	18	12N	62E	MD	Por. 94.6
349	CER	STR	SW	SW	18	12N	62E	MD	Por. 94.6
349	CER	STR	SE	SW	18	12N	62E	MD	Por. 94.6
349	CER	STR	NE	NE	19	12N	62E	MD	Por. 219.9
349	CER	STR	NW	NE	19	12N	62E	MD	Por. 219.9
349	CER	STR	SW	NE	19	12N	62E	MD	Por. 219.9
349	CER	STR	SE	NE	19	12N	62E	MD	Por. 219.9
349	CER	STR	NE	NW	19	12N	62E	MD	Por. 219.9
349	CER	STR	NW	NW	19	12N	62E	MD	Por. 219.9
349	CER	STR	SW	NW	19	12N	62E	MD	Por. 219.9
349	CER	STR	SE	NW	19	12N	62E	MD	Por. 219.9
349	CER	STR	NE	SW	19	12N	62E	MD	Por. 219.9
349	CER	STR	NW	SW	19	12N	62E	MD	Por. 219.9
349	CER	STR	SW	SW	19	12N	62E	MD	Por. 219.9
349	CER	STR	SE	SW	19	12N	62E	MD	Por. 219.9
349	CER	STR	NE	SE	19	12N	62E	MD	Por. 219.9
349	CER	STR	NW	SE	19	12N	62E	MD	Por. 219.9
349	CER	STR	SW	SE	19	12N	62E	MD	Por. 219.9
349	CER	STR	SE	SE	19	12N	62E	MD	Por. 219.9
349	CER	STR	NE	NE	30	12N	62E	MD	Por. 48.5

White River Valley: Place of Use of Surface Water Irrigation Rights [Un-sorted]

			Place of Use						
App	Status	Source	QQ	Q	Sec	TwN	Rng	Meridian	Acres
349	CER	STR	NW	NE	30	12N	62E	MD	Por. 48.5
349	CER	STR	SW	NE	30	12N	62E	MD	Por. 48.5
349	CER	STR	SE	NE	30	12N	62E	MD	Por. 48.5
349	CER	STR	NW	NW	30	12N	62E	MD	26.3
349	CER	STR	NE	SE	30	12N	62E	MD	Por. 23.6
349	CER	STR	NW	SE	30	12N	62E	MD	Por. 23.6
349	CER	STR	SW	SE	30	12N	62E	MD	Por. 23.6
349	CER	STR	SE	SE	30	12N	62E	MD	Por. 23.6
349	CER	STR	SE	SW	30	12N	62E	MD	15
349	CER	STR	NE	NW	31	12N	62E	MD	Por. 102.3
349	CER	STR	NW	NW	31	12N	62E	MD	Por. 102.3
349	CER	STR	SW	NW	31	12N	62E	MD	Por. 102.3
349	CER	STR	SE	NW	31	12N	62E	MD	Por. 102.3
349	CER	STR	NE	NE	31	12N	62E	MD	Por. 102.3
349	CER	STR	NW	NE	31	12N	62E	MD	Por. 102.3
349	CER	STR	SW	NE	31	12N	62E	MD	Por. 102.3
349	CER	STR	SE	NE	31	12N	62E	MD	Por. 102.3
349	CER	STR	NW	SE	31	12N	62E	MD	2.1
699	CER	SPR	NE	SE	32	12N	61E	MD	Por. 3.44
699	CER	SPR	NW	SE	32	12N	61E	MD	Por. 3.44
699	CER	SPR	NE	SE	32	12N	61E	MD	3.71
699	CER	SPR	NW	SE	32	12N	61E	MD	3.36
1634	CER	LAK	SW	SW	23	14N	62E	MD	9.54
1634	CER	LAK	NE	NW	27	14N	62E	MD	20
2334	CER	STR	SE	NE	27	10N	61E	MD	40
2334	CER	STR	NE	SE	27	10N	61E	MD	40
2334	CER	STR	SE	SE	27	10N	61E	MD	40
2334	CER	STR	NE	NE	34	10N	61E	MD	40
2334	CER	STR	SE	NE	34	10N	61E	MD	40
2384	CER	STR	SE	NE	11	10N	61E	MD	40
2384	CER	STR	NE	SE	11	10N	61E	MD	40
2384	CER	STR	SE	SE	11	10N	61E	MD	35
2384	CER	STR	SW	NW	12	10N	61E	MD	10
2384	CER	STR	NW	SW	12	10N	61E	MD	10
2384	CER	STR	SW	SW	12	10N	61E	MD	3
2384	CER	STR	NW	NE	14	10N	61E	MD	Por. 100
2384	CER	STR	NE	NE	14	10N	61E	MD	Por. 100
2384	CER	STR	SW	NE	14	10N	61E	MD	Por. 100
2384	CER	STR	SE	NE	14	10N	61E	MD	Por. 100
2384	CER	STR	NW	SE	14	10N	61E	MD	Por. 91
2384	CER	STR	NE	SE	14	10N	61E	MD	Por. 91
2384	CER	STR	SW	SE	14	10N	61E	MD	Por. 91
2384	CER	STR	SE	SE	14	10N	61E	MD	Por. 91
2420	CER	SPR	NE	SE	1	10N	61E	MD	28.54
2420	CER	SPR	NW	SE	1	10N	61E	MD	18.78

White River Valley: Place of Use of Surface Water Irrigation Rights [Un-sorted]

			Place of Use						
App	Status	Source	QQ	Q	Sec	TwN	Rng	Meridian	Acres
2420	CER	SPR	SE	SW	1	10N	61E	MD	31.54
2420	CER	SPR	NE	NW	12	10N	61E	MD	Por. 110.9
2420	CER	SPR	NW	NW	12	10N	61E	MD	Por. 110.9
2420	CER	SPR	SW	NW	12	10N	61E	MD	Por. 110.9
2420	CER	SPR	SE	NW	12	10N	61E	MD	Por. 110.9
2420	CER	SPR	NE	SW	12	10N	61E	MD	24.59
2420	CER	SPR	NW	SW	12	10N	61E	MD	30
2420	CER	SPR	SW	NW	6	10N	62E	MD	14
2420	CER	SPR	NW	SW	6	10N	62E	MD	34.23
2661	CER	STR	NE	NW	6	05N	61E	MD	Por. 59.4
2661	CER	STR	NW	NW	6	05N	61E	MD	Por. 59.4
2661	CER	STR	SW	NW	12	05N	61E	MD	Por. 29.9
2661	CER	STR	NW	NW	12	05N	61E	MD	Por. 29.9
2661	CER	STR	NW	SE	20	06N	61E	MD	Por. 122
2661	CER	STR	NE	SE	20	06N	61E	MD	Por. 122
2661	CER	STR	SW	SE	20	06N	61E	MD	Por. 122
2661	CER	STR	SE	SE	20	06N	61E	MD	Por. 122
2661	CER	STR	SE	SW	21	06N	61E	MD	Por. 29.3
2661	CER	STR	SW	SE	21	06N	61E	MD	Por. 29.3
2661	CER	STR	NW	SE	21	06N	61E	MD	Por. 29.3
2661	CER	STR	NE	NW	28	06N	61E	MD	Por. 93.7
2661	CER	STR	NW	NW	28	06N	61E	MD	Por. 93.7
2661	CER	STR	SW	NW	28	06N	61E	MD	Por. 93.7
2661	CER	STR	SE	NW	28	06N	61E	MD	Por. 93.7
2661	CER	STR	NE	NE	29	06N	61E	MD	Por. 388.2
2661	CER	STR	NW	NE	29	06N	61E	MD	Por. 388.2
2661	CER	STR	SW	NE	29	06N	61E	MD	Por. 388.2
2661	CER	STR	SE	NE	29	06N	61E	MD	Por. 388.2
2661	CER	STR	NE	SW	29	06N	61E	MD	Por. 388.2
2661	CER	STR	NW	SW	29	06N	61E	MD	Por. 388.2
2661	CER	STR	SW	SW	29	06N	61E	MD	Por. 388.2
2661	CER	STR	SE	SW	29	06N	61E	MD	Por. 388.2
2661	CER	STR	NW	SE	29	06N	61E	MD	Por. 388.2
2661	CER	STR	NE	SE	29	06N	61E	MD	Por. 388.2
2661	CER	STR	SW	SE	29	06N	61E	MD	Por. 388.2
2661	CER	STR	SE	NW	29	06N	61E	MD	Por. 388.2
2661	CER	STR	NE	NW	29	06N	61E	MD	Por. 388.2
2661	CER	STR	NE	NE	31	06N	61E	MD	Por. 110
2661	CER	STR	SW	NE	31	06N	61E	MD	Por. 110
2661	CER	STR	NE	SW	31	06N	61E	MD	Por. 110
2661	CER	STR	SW	SW	31	06N	61E	MD	Por. 110
2661	CER	STR	SE	SW	31	06N	61E	MD	Por. 110
2896	CER	STR	NE	NE	17	12N	62E	MD	16.1
2896	CER	STR	SE	NE	17	12N	62E	MD	18.5
2896	CER	STR	SE	NE	17	12N	62E	MD	0.3

White River Valley: Place of Use of Surface Water Irrigation Rights [Un-sorted]

			Place of Use						
App	Status	Source	QQ	Q	Sec	TwN	Rng	Meridian	Acres
2896	CER	STR	NE	SE	17	12N	62E	MD	4.8
2896	CER	STR	NE	SE	17	12N	62E	MD	0.8
2896	CER	STR	NE	SE	17	12N	62E	MD	16.8
2896	CER	STR	SE	SE	17	12N	62E	MD	18.4
2896	CER	STR	SE	SE	17	12N	62E	MD	5.5
2896	CER	STR	SE	SE	17	12N	62E	MD	2.7
2896	CER	STR	NE	NE	20	12N	62E	MD	6.9
2896	CER	STR	NE	NE	20	12N	62E	MD	4.2
2896	CER	STR	NW	NE	20	12N	62E	MD	3
2896	CER	STR	NW	NE	20	12N	62E	MD	1.5
3232	CER	STR	SE	NE	31	06N	61E	MD	40
3232	CER	STR	NE	SE	31	06N	61E	MD	32.1
3232	CER	STR	NW	SE	31	06N	61E	MD	36.9
3232	CER	STR	SE	SE	31	06N	61E	MD	6.5
3232	CER	STR	SW	SE	31	06N	61E	MD	34.1
3232	CER	STR	NW	NW	32	06N	61E	MD	21.6
3232	CER	STR	SW	NW	32	06N	61E	MD	18
3232	CER	STR	NW	SW	32	06N	61E	MD	3.7
3233	CER	RES	SE	SE	1	05N	60E	MD	6.3
3233	CER	RES	SW	SE	1	05N	60E	MD	33.7
3233	CER	RES	NW	NE	12	05N	60E	MD	1
3233	CER	RES	NE	NW	12	05N	60E	MD	31.2
3233	CER	RES	SE	NW	12	05N	60E	MD	5.1
3234	CER	RES	NE	NE	6	05N	61E	MD	6.7
3234	CER	RES	NW	NE	6	05N	61E	MD	35.3
3234	CER	RES	SW	NE	6	05N	61E	MD	2.1
3234	CER	RES	SE	NW	6	05N	61E	MD	22.9
3234	CER	RES	SW	NW	6	05N	61E	MD	40
3234	CER	RES	NW	SW	6	05N	61E	MD	16.3
3235	CER	STR	SE	SW	17	06N	61E	MD	15.9
3235	CER	STR	NE	NW	20	06N	61E	MD	25.8
3235	CER	STR	NW	NW	20	06N	61E	MD	10.2
3235	CER	STR	SE	NW	20	06N	61E	MD	16.4
3235	CER	STR	NE	SW	20	06N	61E	MD	18.9
3235	CER	STR	SE	SW	20	06N	61E	MD	35
4163	CER	SPR	SW	NE	6	11N	61E	MD	3.72
4163	CER	SPR	SE	NW	6	11N	61E	MD	2.38
4163	CER	SPR	SW	NW	6	11N	61E	MD	1.43
4163	CER	SPR	NW	SE	6	11N	61E	MD	0.31
4163	CER	SPR	NE	SW	6	11N	61E	MD	15.86
4818	CER	STR	NE	SW	30	06N	60E	MD	29.23
4818	CER	STR	NW	SW	30	06N	60E	MD	32.24
4818	CER	STR	NW	SW	30	06N	60E	MD	4.7
4818	CER	STR	NW	SW	30	06N	60E	MD	3.06
4818	CER	STR	SW	SW	30	06N	60E	MD	3.58

White River Valley: Place of Use of Surface Water Irrigation Rights [Un-sorted]

			Place of Use						
App	Status	Source	QQ	Q	Sec	TwN	Rng	Meridian	Acres
4818	CER	STR	SW	SW	30	06N	60E	MD	2.65
4818	CER	STR	SW	SW	30	06N	60E	MD	6.14
5336	CER	SPR	NW	NW	5	11N	61E	MD	2
5337	CER	SPR	NE	SE	32	12N	61E	MD	0.16
5337	CER	SPR	NW	SE	32	12N	61E	MD	2.64
5337	CER	SPR	NE	SW	32	12N	61E	MD	0.41
5337	CER	SPR	NE	SW	32	12N	61E	MD	0.62
5337	CER	SPR	SE	SW	32	12N	61E	MD	0.61
5337	CER	SPR	SE	SW	32	12N	61E	MD	4.4
5486	CER	OSW	SE	SW	24	05N	60E	MD	22
5486	CER	OSW	SW	NE	25	05N	60E	MD	5.3
5486	CER	OSW	NE	NW	25	05N	60E	MD	22.7
5486	CER	OSW	SE	NW	25	05N	60E	MD	25
5486	CER	OSW	NW	SE	25	05N	60E	MD	22.1
5486	CER	OSW	SW	SE	25	05N	60E	MD	37.8
5486	CER	OSW	NE	SW	25	05N	60E	MD	15.7
5486	CER	OSW	SE	SW	25	05N	60E	MD	3.1
7251	CER	STR	SE	SE	30	13N	61E	MD	1.5
7251	CER	STR	SE	SE	30	13N	61E	MD	0.96
7251	CER	STR	SE	SE	30	13N	61E	MD	2.8
7251	CER	STR	SW	SE	30	13N	61E	MD	6.06
7251	CER	STR	NW	NW	31	13N	61E	MD	5.14
7251	CER	STR	NW	NE	31	13N	61E	MD	4.2
7251	CER	STR	NE	NW	31	13N	61E	MD	21.21
7328	CER	STR	SW	SW	25	13N	60E	MD	14
7328	CER	STR	NE	SE	26	13N	60E	MD	22.55
7328	CER	STR	NW	SE	26	13N	60E	MD	40
7328	CER	STR	SE	SE	26	13N	60E	MD	40
7328	CER	STR	SW	SE	26	13N	60E	MD	40
7328	CER	STR	SE	SW	26	13N	60E	MD	37.2
9378	CER	STR	NE	NW	33	11N	62E	MD	6.51
9378	CER	STR	NE	NW	33	11N	62E	MD	1.53
9378	CER	STR	SE	NW	33	11N	62E	MD	8.72
9378	CER	STR	SE	NW	33	11N	62E	MD	7.5
10118	CER	STR	SW	NE	11	11N	61E	MD	Por. 47.29
10118	CER	STR	SE	NE	11	11N	61E	MD	Por. 47.29
10118	CER	STR	NW	SE	11	11N	61E	MD	Por. 47.29
10118	CER	STR	NE	SE	11	11N	61E	MD	Por. 47.29
10118	CER	STR	SE	NE	12	11N	61E	MD	Por. 150.2
10118	CER	STR	SW	NE	12	11N	61E	MD	Por. 150.2
10118	CER	STR	NW	SE	12	11N	61E	MD	Por. 150.2
10118	CER	STR	NE	SE	12	11N	61E	MD	Por. 150.2
10118	CER	STR	SE	SE	12	11N	61E	MD	Por. 150.2
10118	CER	STR	SW	SE	12	11N	61E	MD	Por. 150.2
10118	CER	STR	NW	SW	12	11N	61E	MD	Por. 150.2

White River Valley: Place of Use of Surface Water Irrigation Rights [Un-sorted]

			Place of Use						
App	Status	Source	QQ	Q	Sec	TwN	Rng	Meridian	Acres
10118	CER	STR	NE	SW	12	11N	61E	MD	Por. 150.2
10118	CER	STR	SE	SW	12	11N	61E	MD	Por. 150.2
10118	CER	STR	SW	SW	12	11N	61E	MD	Por. 150.2
10118	CER	STR	NE	NW	13	11N	61E	MD	Por. 160.84
10118	CER	STR	NW	NE	13	11N	61E	MD	Por. 160.84
10118	CER	STR	NE	NE	13	11N	61E	MD	Por. 160.84
10118	CER	STR	SE	NE	13	11N	61E	MD	Por. 160.84
10118	CER	STR	SW	NE	13	11N	61E	MD	Por. 160.84
10118	CER	STR	NE	SE	13	11N	61E	MD	Por. 160.84
10118	CER	STR	SE	SE	13	11N	61E	MD	Por. 160.84
10118	CER	STR	SW	SE	13	11N	61E	MD	Por. 160.84
10118	CER	STR	NE	NE	24	11N	61E	MD	22.43
10118	CER	STR	NW	SW	7	12N	62E	MD	Por. 11.65
10118	CER	STR	SW	SW	7	12N	62E	MD	Por. 11.65
10118	CER	STR	NW	SW	18	12N	62E	MD	Por. 56.54
10118	CER	STR	SW	SW	18	12N	62E	MD	Por. 56.54
10118	CER	STR	SE	SW	18	12N	62E	MD	Por. 56.54
10118	CER	STR	NE	SW	18	12N	62E	MD	Por. 56.54
10118	CER	STR	NE	NW	19	12N	62E	MD	Por. 177.55
10118	CER	STR	SE	NW	19	12N	62E	MD	Por. 177.55
10118	CER	STR	NW	NW	19	12N	62E	MD	Por. 177.55
10118	CER	STR	SW	NW	19	12N	62E	MD	Por. 177.55
10118	CER	STR	NE	SW	19	12N	62E	MD	Por. 177.55
10118	CER	STR	SW	SW	19	12N	62E	MD	Por. 177.55
10118	CER	STR	SE	SW	19	12N	62E	MD	Por. 177.55
10118	CER	STR	NW	SW	19	12N	62E	MD	Por. 177.55
10118	CER	STR	SW	NE	19	12N	62E	MD	Por. 177.55
10118	CER	STR	NW	SE	19	12N	62E	MD	Por. 177.55
10118	CER	STR	SW	SE	19	12N	62E	MD	Por. 177.55
10118	CER	STR	NW	NW	30	12N	62E	MD	Por. 106.41
10118	CER	STR	SE	NW	30	12N	62E	MD	Por. 106.41
10118	CER	STR	NW	NE	30	12N	62E	MD	Por. 106.41
10118	CER	STR	SW	NE	30	12N	62E	MD	Por. 106.41
10118	CER	STR	NE	SW	30	12N	62E	MD	Por. 106.41
10118	CER	STR	SE	SW	30	12N	62E	MD	Por. 106.41
10118	CER	STR	SW	SW	30	12N	62E	MD	Por. 106.41
10118	CER	STR	SW	SE	30	12N	62E	MD	Por. 106.41
10118	CER	STR	NW	SE	30	12N	62E	MD	Por. 106.41
10118	CER	STR	NE	NW	31	12N	62E	MD	Por. 87.7
10118	CER	STR	SE	NW	31	12N	62E	MD	Por. 87.7
10118	CER	STR	NW	NE	31	12N	62E	MD	Por. 87.7
10118	CER	STR	SW	NE	31	12N	62E	MD	Por. 87.7
10174	CER	STR	NE	NE	17	12N	62E	MD	14.44
10174	CER	STR	SE	NE	17	12N	62E	MD	29.75
10174	CER	STR	NE	SE	17	12N	62E	MD	24.58

White River Valley: Place of Use of Surface Water Irrigation Rights [Un-sorted]

			Place of Use						
App	Status	Source	QQ	Q	Sec	TwN	Rng	Meridian	Acres
10174	CER	STR	SE	SE	17	12N	62E	MD	21.3
10174	CER	STR	NE	NE	20	12N	62E	MD	18.17
10174	CER	STR	NW	NE	20	12N	62E	MD	5.78
11076	CER	STR	NE	NE	14	10N	61E	MD	2.5
11076	CER	STR	NW	NE	14	10N	61E	MD	30
11076	CER	STR	SE	NE	14	10N	61E	MD	8.3
11076	CER	STR	SW	NE	14	10N	61E	MD	39.2
11076	CER	STR	NE	SE	14	10N	61E	MD	0.2
11076	CER	STR	NW	SE	14	10N	61E	MD	37.5
11076	CER	STR	SW	SE	14	10N	61E	MD	28.4
11078	CER	STR	SE	SW	7	11N	62E	MD	16.6
11078	CER	STR	NE	NW	18	11N	62E	MD	32
11078	CER	STR	NW	NW	18	11N	62E	MD	2.02
11078	CER	STR	SE	NW	18	11N	62E	MD	37.4
11078	CER	STR	SW	NW	18	11N	62E	MD	14.4
12517	CER	STR	NE	NW	6	04N	61E	MD	Por. 82.3
12517	CER	STR	NW	NW	6	04N	61E	MD	Por. 82.3
12517	CER	STR	SW	NW	6	04N	61E	MD	Por. 82.3
12517	CER	STR	SE	NW	6	04N	61E	MD	Por. 82.3
12517	CER	STR	NE	SE	6	04N	61E	MD	Por. 18.75
12517	CER	STR	NW	SE	6	04N	61E	MD	Por. 18.75
12517	CER	STR	SW	SE	6	04N	61E	MD	Por. 18.75
12517	CER	STR	SE	SE	6	04N	61E	MD	Por. 18.75
12517	CER	STR	NE	SW	6	04N	61E	MD	Por. 13
12517	CER	STR	NW	SW	6	04N	61E	MD	Por. 13
12517	CER	STR	SW	SW	6	04N	61E	MD	Por. 13
12517	CER	STR	SE	SW	6	04N	61E	MD	Por. 13
12517	CER	STR	NE	SW	24	05N	60E	MD	Por. 32
12517	CER	STR	NW	SW	24	05N	60E	MD	Por. 32
12517	CER	STR	SW	SW	24	05N	60E	MD	Por. 32
12517	CER	STR	SE	SW	24	05N	60E	MD	Por. 32
12517	CER	STR	NE	NE	25	05N	60E	MD	Por. 8.25
12517	CER	STR	NW	NE	25	05N	60E	MD	Por. 8.25
12517	CER	STR	SW	NE	25	05N	60E	MD	Por. 8.25
12517	CER	STR	SE	NE	25	05N	60E	MD	Por. 8.25
12517	CER	STR	NE	NW	25	05N	60E	MD	Por. 63.25
12517	CER	STR	NW	NW	25	05N	60E	MD	Por. 63.25
12517	CER	STR	SW	NW	25	05N	60E	MD	Por. 63.25
12517	CER	STR	SE	NW	25	05N	60E	MD	Por. 63.25
12517	CER	STR	NE	SE	25	05N	60E	MD	Por. 64.85
12517	CER	STR	NW	SE	25	05N	60E	MD	Por. 64.85
12517	CER	STR	SW	SE	25	05N	60E	MD	Por. 64.85
12517	CER	STR	SE	SE	25	05N	60E	MD	Por. 64.85
12517	CER	STR	NE	NE	36	05N	60E	MD	Por. 57.65
12517	CER	STR	NW	NE	36	05N	60E	MD	Por. 57.65

White River Valley: Place of Use of Surface Water Irrigation Rights [Un-sorted]

App	Status	Source	Place of Use					Meridian	Acres
			QQ	Q	Sec	TwN	Rng		
12517	CER	STR	SW	NE	36	05N	60E	MD	Por. 57.65
12517	CER	STR	SE	NE	36	05N	60E	MD	Por. 57.65
12517	CER	STR	NE	SE	36	05N	60E	MD	Por. 80
12517	CER	STR	NW	SE	36	05N	60E	MD	Por. 80
12517	CER	STR	SW	SE	36	05N	60E	MD	Por. 80
12517	CER	STR	SE	SE	36	05N	60E	MD	Por. 80
12517	CER	STR	NE	SW	31	05N	61E	MD	Por. 43.25
12517	CER	STR	NW	SW	31	05N	61E	MD	Por. 43.25
12517	CER	STR	SW	SW	31	05N	61E	MD	Por. 43.25
12517	CER	STR	SE	SW	31	05N	61E	MD	Por. 43.25
13031	CER	STR	NW	NE	32	13N	61E	MD	17.49
13031	CER	STR	SE	NE	32	13N	61E	MD	20.26
13031	CER	STR	SW	NE	32	13N	61E	MD	27.12
13031	CER	STR	NE	SE	32	13N	61E	MD	24.94
13031	CER	STR	NW	SE	33	13N	61E	MD	0.84
13031	CER	STR	SE	SE	33	13N	61E	MD	10.38
13031	CER	STR	SW	SE	33	13N	61E	MD	23.02
13031	CER	STR	NE	SW	33	13N	61E	MD	23.52
13031	CER	STR	NW	SW	33	13N	61E	MD	36.2
13031	CER	STR	SE	SW	33	13N	61E	MD	10.71
13043	CER	OSW	SE	NE	25	11N	61E	MD	11.9
13043	CER	OSW	NE	SE	25	11N	61E	MD	40
13043	CER	OSW	SE	SE	25	11N	61E	MD	40
13043	CER	OSW	NE	NE	36	11N	61E	MD	36.8
13043	CER	OSW	SE	NW	30	11N	62E	MD	3.2
13043	CER	OSW	SW	NW	30	11N	62E	MD	11.9
13043	CER	OSW	NW	SW	30	11N	62E	MD	40
13043	CER	OSW	SE	SW	30	11N	62E	MD	30.8
13043	CER	OSW	NE	SW	30	11N	62E	MD	13.6
15763	CER	STR	SE	NE	1	12N	60E	MD	7.27
15763	CER	STR	NE	SE	1	12N	60E	MD	3.63
15763	CER	STR	NW	SE	1	12N	60E	MD	20.44
15763	CER	STR	SE	SW	1	12N	60E	MD	24.64
15763	CER	STR	SW	SW	1	12N	60E	MD	8.98
15763	CER	STR	NW	NW	12	12N	60E	MD	19.94
15763	CER	STR	NE	NW	6	12N	61E	MD	33.97
15763	CER	STR	NW	NW	6	12N	61E	MD	19.34
15763	CER	STR	SE	NW	6	12N	61E	MD	8.35
15763	CER	STR	SW	NW	6	12N	61E	MD	26.98
15763	CER	STR	NW	SW	6	12N	61E	MD	0.02
17632	CER	OSW	SE	NE	1	12N	60E	MD	7.47
17632	CER	OSW	NE	SE	1	12N	60E	MD	21.62
17632	CER	OSW	NW	SW	6	12N	61E	MD	1.27
20465	CER	STR	NW	SW	10	06N	61E	MD	1.73
20465	CER	STR	SE	SW	10	06N	61E	MD	0.91

White River Valley: Place of Use of Surface Water Irrigation Rights [Un-sorted]

App	Status	Source	Place of Use					Meridian	Acres
			QQ	Q	Sec	TwN	Rng		
20465	CER	STR	SW	SW	10	06N	61E	MD	33.04
20465	CER	STR	NE	NW	15	06N	61E	MD	9
20465	CER	STR	NW	NW	15	06N	61E	MD	26.93
20465	CER	STR	SE	NW	15	06N	61E	MD	35.6
20465	CER	STR	SW	NW	15	06N	61E	MD	19.99
20465	CER	STR	NE	SW	15	06N	61E	MD	24.2
20465	CER	STR	NW	SW	15	06N	61E	MD	22.14
20819	CER	STR	NE	NE	1	05N	60E	MD	4
20819	CER	STR	SE	NE	1	05N	60E	MD	35
20819	CER	STR	SW	NE	1	05N	60E	MD	4
20819	CER	STR	NE	SE	1	05N	60E	MD	15
20819	CER	STR	NW	SE	1	05N	60E	MD	32
20819	CER	STR	SW	SE	1	05N	60E	MD	7
20819	CER	STR	NE	SW	1	05N	60E	MD	23
20819	CER	STR	NW	SW	1	05N	60E	MD	7
20819	CER	STR	SE	SW	1	05N	60E	MD	24
20819	CER	STR	SW	SW	1	05N	60E	MD	31
20819	CER	STR	NW	NW	12	05N	60E	MD	19
20819	CER	STR	SW	NW	12	05N	60E	MD	2
20819	CER	STR	NE	NW	6	05N	61E	MD	2
20819	CER	STR	NW	NW	6	05N	61E	MD	4
20819	CER	STR	SW	NW	6	05N	61E	MD	9
21951	CER	OSW	NE	NE	17	12N	62E	MD	31.9
21951	CER	OSW	NW	NE	17	12N	62E	MD	1.5
21951	CER	OSW	SE	NE	17	12N	62E	MD	39.6
21951	CER	OSW	SW	NE	17	12N	62E	MD	3
21951	CER	OSW	NE	SE	17	12N	62E	MD	38.5
21951	CER	OSW	SE	SE	17	12N	62E	MD	39.4
21951	CER	OSW	NE	NE	20	12N	62E	MD	30.6
22354	CER	STR	SW	NE	17	12N	62E	MD	3
69363	PER	SPR	NE	SW	14	08N	62E	MD	40
69363	PER	SPR	SE	SW	14	08N	62E	MD	40
69363	PER	SPR	SW	SW	14	08N	62E	MD	40
69363	PER	SPR	NW	NW	23	08N	62E	MD	40
70969	PER	STR	SE	SE	30	13N	61E	MD	0
70969	PER	STR	SW	SE	30	13N	61E	MD	0
70969	PER	STR	NE	NE	31	13N	61E	MD	0
70969	PER	STR	NW	NE	31	13N	61E	MD	0
70969	PER	STR	NE	NW	31	13N	61E	MD	0
70969	PER	STR	NW	NW	31	13N	61E	MD	0
78946	PER	STR	NW	NE	23	10N	61E	MD	0
78946	PER	STR	SW	NE	23	10N	61E	MD	0
78946	PER	STR	NE	NW	23	10N	61E	MD	0
78946	PER	STR	SE	NW	23	10N	61E	MD	0
78946	PER	STR	NW	SE	23	10N	61E	MD	0

White River Valley: Place of Use of Surface Water Irrigation Rights [Un-sorted]

App	Status	Source	Place of Use					Meridian	Acres
			QQ	Q	Sec	TwN	Rng		
78946	PER	STR	SW	SE	23	10N	61E	MD	0
78946	PER	STR	NE	SW	23	10N	61E	MD	0
78946	PER	STR	SE	SW	23	10N	61E	MD	0
78946	PER	STR	NW	NE	26	10N	61E	MD	0
78946	PER	STR	NE	NW	26	10N	61E	MD	0
V00715	VST	STR	SE	SE	28	13N	60E	MD	Por. 200
V00715	VST	STR	NE	SE	26	13N	60E	MD	Por. 200
V00715	VST	STR	NW	SE	26	13N	60E	MD	Por. 200
V00715	VST	STR	SW	SE	26	13N	60E	MD	Por. 200
V00715	VST	STR	SE	SE	26	13N	60E	MD	Por. 200
V00715	VST	STR	NW	SW	26	13N	60E	MD	Por. 200
V00715	VST	STR	SE	SW	26	13N	60E	MD	Por. 200
V00715	VST	STR	SW	SW	25	13N	60E	MD	Por. 200
V00715	VST	STR	NE	NW	36	13N	60E	MD	Por. 200
V00776	VST	STR	SW	NW	5	13N	60E	MD	Por. 125
V00776	VST	STR	NE	SW	5	13N	60E	MD	Por. 125
V00776	VST	STR	NW	SW	5	13N	60E	MD	Por. 125
V00776	VST	STR	NE	NE	6	13N	60E	MD	Por. 125
V00776	VST	STR	NW	NE	6	13N	60E	MD	Por. 125
V00776	VST	STR	SE	NE	6	13N	60E	MD	Por. 125
V00776	VST	STR	SW	NE	36	14N	59E	MD	Por. 125
V00776	VST	STR	NW	NE	36	14N	59E	MD	Por. 125
V00776	VST	STR	NE	SE	36	14N	59E	MD	Por. 125
V00801	VST	STR	SE	SE	8	06N	61E	MD	0
V00801	VST	STR	SW	NW	9	06N	61E	MD	0
V00801	VST	STR	SW	SW	9	06N	61E	MD	0
V00801	VST	STR	NW	SW	9	06N	61E	MD	0
V00801	VST	STR	SE	NW	16	06N	61E	MD	0
V00801	VST	STR	NE	SW	16	06N	61E	MD	0
V00801	VST	STR	NW	SW	21	06N	61E	MD	0
V00801	VST	STR	NE	SW	21	06N	61E	MD	0
V00801	VST	STR	SW	SW	21	06N	61E	MD	0
V00801	VST	STR	SE	SW	21	06N	61E	MD	0
V00801	VST	STR	NW	NW	21	06N	61E	MD	0
V00801	VST	STR	NE	NW	21	06N	61E	MD	0
V00801	VST	STR	SW	NW	21	06N	61E	MD	0
V00801	VST	STR	SE	NW	21	06N	61E	MD	0
V00801	VST	STR	NW	NW	28	06N	61E	MD	0
V00801	VST	STR	NE	NW	28	06N	61E	MD	0
V00801	VST	STR	SW	NW	28	06N	61E	MD	0
V00801	VST	STR	SE	NW	28	06N	61E	MD	0
V00801	VST	STR	NW	SE	29	06N	61E	MD	0
V00801	VST	STR	SW	SE	29	06N	61E	MD	0
V00801	VST	STR	NW	SW	29	06N	61E	MD	0
V00801	VST	STR	SW	SW	29	06N	61E	MD	0

White River Valley: Place of Use of Surface Water Irrigation Rights [Un-sorted]

			Place of Use						
App	Status	Source	QQ	Q	Sec	TwN	Rng	Meridian	Acres
V00801	VST	STR	SE	SW	29	06N	61E	MD	0
V00801	VST	STR	NE	SW	29	06N	61E	MD	0
V00801	VST	STR	NE	SE	20	06N	61E	MD	0
V00801	VST	STR	SW	SE	20	06N	61E	MD	0
V00801	VST	STR	SE	SE	20	06N	61E	MD	0
V00801	VST	STR	NW	SE	20	06N	61E	MD	0
V00801	VST	STR	NE	NE	20	06N	61E	MD	0
V00801	VST	STR	SW	NE	20	06N	61E	MD	0
V00801	VST	STR	SE	NE	20	06N	61E	MD	0
V00801	VST	STR	NW	NE	20	06N	61E	MD	0
V01166	DEC	SPR	NW	NW	6	12N	61E	MD	Por. 72
V01166	DEC	SPR	NE	NW	6	12N	61E	MD	Por. 72
V01166	DEC	SPR	SW	NW	6	12N	61E	MD	Por. 72
V01166	DEC	SPR	SE	NW	6	12N	61E	MD	Por. 72
V01166	DEC	SPR	NW	NE	31	13N	61E	MD	Por. 30
V01166	DEC	SPR	SW	NE	31	13N	61E	MD	Por. 30
V01166	DEC	SPR	SE	NW	31	13N	61E	MD	5
V01166	DEC	SPR	SE	SW	31	13N	61E	MD	Por. 56
V01166	DEC	SPR	SW	SW	31	13N	61E	MD	Por. 56
V01166	DEC	SPR	NE	SW	31	13N	61E	MD	Por. 56
V01167	DEC	SPR	NE	SE	1	12N	60E	MD	Por. 44
V01167	DEC	SPR	NW	SE	1	12N	60E	MD	Por. 44
V01167	DEC	SPR	SW	SE	1	12N	60E	MD	Por. 44
V01167	DEC	SPR	SE	SE	1	12N	60E	MD	Por. 44
V01167	DEC	SPR	NE	SW	1	12N	60E	MD	Por. 44
V01167	DEC	SPR	NW	SW	1	12N	60E	MD	Por. 44
V01167	DEC	SPR	SW	SW	1	12N	60E	MD	Por. 44
V01167	DEC	SPR	SE	SW	1	12N	60E	MD	Por. 44
V01167	DEC	SPR	NE	NW	11	12N	60E	MD	Por. 25
V01167	DEC	SPR	NW	NW	11	12N	60E	MD	Por. 25
V01167	DEC	SPR	SW	NW	11	12N	60E	MD	Por. 25
V01167	DEC	SPR	SE	NW	11	12N	60E	MD	Por. 25
V01167	DEC	SPR	NE	NE	11	12N	60E	MD	Por. 25
V01167	DEC	SPR	NW	NE	11	12N	60E	MD	Por. 25
V01167	DEC	SPR	SW	NE	11	12N	60E	MD	Por. 25
V01167	DEC	SPR	SE	NE	11	12N	60E	MD	Por. 25
V01169	DEC	SPR	SW	NE	9	12N	60E	MD	5.9
V01169	DEC	SPR	NW	NW	9	12N	60E	MD	Por. 3.5
V01169	DEC	SPR	NE	NW	9	12N	60E	MD	Por. 3.5
V01170	DEC	SPR	NW	NE	6	12N	61E	MD	1.4
V01170	DEC	SPR	NW	SE	31	13N	61E	MD	Por. 28.1
V01170	DEC	SPR	SW	SE	31	13N	61E	MD	Por. 28.1
V01171	DEC	SPR	NE	SE	32	13N	61E	MD	Por. 95
V01171	DEC	SPR	SE	SE	32	13N	61E	MD	Por. 95
V01171	DEC	SPR	NW	SE	32	13N	61E	MD	Por. 95

White River Valley: Place of Use of Surface Water Irrigation Rights [Un-sorted]

			Place of Use						
App	Status	Source	QQ	Q	Sec	TwN	Rng	Meridian	Acres
V01171	DEC	SPR	SW	SE	32	13N	61E	MD	Por. 95
V01171	DEC	SPR	NE	NE	32	13N	61E	MD	Por. 95
V01171	DEC	SPR	SE	NE	32	13N	61E	MD	Por. 95
V01171	DEC	SPR	NW	NE	32	13N	61E	MD	Por. 95
V01171	DEC	SPR	SW	NE	32	13N	61E	MD	Por. 95
V01171	DEC	SPR	NE	SE	33	13N	61E	MD	Por. 138.5
V01171	DEC	SPR	SE	SE	33	13N	61E	MD	Por. 138.5
V01171	DEC	SPR	NW	SE	33	13N	61E	MD	Por. 138.5
V01171	DEC	SPR	SW	SE	33	13N	61E	MD	Por. 138.5
V01171	DEC	SPR	NE	SW	33	13N	61E	MD	Por. 138.5
V01171	DEC	SPR	SE	SW	33	13N	61E	MD	Por. 138.5
V01171	DEC	SPR	NW	SW	33	13N	61E	MD	Por. 138.5
V01171	DEC	SPR	SW	SW	33	13N	61E	MD	Por. 138.5
V01351	VST	STR	SE	NE	1	05N	61E	MD	Por. 179.1
V01351	VST	STR	NW	SE	1	05N	61E	MD	Por. 179.1
V01351	VST	STR	NE	SE	1	05N	61E	MD	Por. 179.1
V01351	VST	STR	NE	SW	1	05N	61E	MD	Por. 179.1
V01351	VST	STR	SE	SW	1	05N	61E	MD	Por. 179.1
V01351	VST	STR	SW	NW	12	05N	61E	MD	Por. 46
V01351	VST	STR	NW	NW	12	05N	61E	MD	Por. 46
V01351	VST	STR	NW	NW	6	05N	61E	MD	Por. 80.5
V01351	VST	STR	SW	NW	6	05N	61E	MD	Por. 80.5
V01351	VST	STR	NE	NW	6	05N	61E	MD	Por. 80.5
V01351	VST	STR	SW	NW	9	06N	61E	MD	Por. 90
V01351	VST	STR	SE	NW	9	06N	61E	MD	Por. 90
V01351	VST	STR	NW	SW	9	06N	61E	MD	Por. 90
V01351	VST	STR	SW	SW	9	06N	61E	MD	Por. 90
V01351	VST	STR	SW	NE	16	06N	61E	MD	Por. 90
V01351	VST	STR	NE	SW	16	06N	61E	MD	Por. 90
V01351	VST	STR	NW	SE	16	06N	61E	MD	Por. 90
V01351	VST	STR	SE	NW	16	06N	61E	MD	Por. 90
V01351	VST	STR	NE	SW	17	06N	61E	MD	40
V01351	VST	STR	NE	NW	28	06N	61E	MD	Por. 76
V01351	VST	STR	NW	NW	28	06N	61E	MD	Por. 76
V01351	VST	STR	SW	NW	28	06N	61E	MD	Por. 76
V01351	VST	STR	SE	NW	28	06N	61E	MD	Por. 76
V01351	VST	STR	SE	NE	29	06N	61E	MD	Por. 260
V01351	VST	STR	SW	NE	29	06N	61E	MD	Por. 260
V01351	VST	STR	NW	NE	29	06N	61E	MD	Por. 260
V01351	VST	STR	NE	NE	29	06N	61E	MD	Por. 260
V01351	VST	STR	NW	SE	29	06N	61E	MD	Por. 260
V01351	VST	STR	NE	SE	29	06N	61E	MD	Por. 260
V01351	VST	STR	SW	SE	29	06N	61E	MD	Por. 260
V01351	VST	STR	SE	NW	29	06N	61E	MD	Por. 260
V01351	VST	STR	SE	SW	29	06N	61E	MD	Por. 260

White River Valley: Place of Use of Surface Water Irrigation Rights [Un-sorted]

			Place of Use						
App	Status	Source	QQ	Q	Sec	TwN	Rng	Meridian	Acres
V01351	VST	STR	SW	SW	29	06N	61E	MD	Por. 260
V01351	VST	STR	NW	SW	29	06N	61E	MD	Por. 260
V01351	VST	STR	NE	SW	29	06N	61E	MD	Por. 260
V01351	VST	STR	SW	NE	31	06N	61E	MD	Por. 104.7
V01351	VST	STR	NE	NE	31	06N	61E	MD	Por. 104.7
V01351	VST	STR	NW	NE	31	06N	61E	MD	Por. 104.7
V01351	VST	STR	SW	SW	31	06N	61E	MD	Por. 104.7
V01351	VST	STR	SE	SW	31	06N	61E	MD	Por. 104.7
V01351	VST	STR	NE	SW	31	06N	61E	MD	Por. 104.7
V01351	VST	STR	NW	NW	32	06N	61E	MD	Por. 104.7
V01519	VST	STR	NW	SE	17	12N	62E	MD	Por. 200
V01519	VST	STR	NE	SE	17	12N	62E	MD	Por. 200
V01519	VST	STR	SW	SE	17	12N	62E	MD	Por. 200
V01519	VST	STR	SE	SE	17	12N	62E	MD	Por. 200
V01519	VST	STR	NW	NE	20	12N	62E	MD	Por. 200
V01519	VST	STR	NE	NE	20	12N	62E	MD	Por. 200
V01519	VST	STR	SW	NE	20	12N	62E	MD	Por. 200
V01519	VST	STR	SE	NE	20	12N	62E	MD	Por. 200
V02224	VST	STR	SW	NW	5	13N	60E	MD	11.75
V02224	VST	STR	NE	SW	5	13N	60E	MD	5.2
V02224	VST	STR	NW	SW	5	13N	60E	MD	10.12
V02224	VST	STR	SE	SW	5	13N	60E	MD	5.3
V02224	VST	STR	SW	SW	5	13N	60E	MD	1.35
V02224	VST	STR	NW	NE	6	13N	60E	MD	Por. 34.33
V02224	VST	STR	NE	NE	6	13N	60E	MD	Por. 34.33
V02224	VST	STR	SE	NE	6	13N	60E	MD	Por. 34.33
V04605	VST	STR	SE	SE	25	07N	61E	MD	3.214
V04605	VST	STR	SW	SE	25	07N	61E	MD	1.148
V04605	VST	STR	NE	SE	35	07N	61E	MD	0.068
V04605	VST	STR	SE	SE	35	07N	61E	MD	10.101
V04605	VST	STR	NE	NW	36	07N	61E	MD	0.23
V04605	VST	STR	NW	NE	36	07N	61E	MD	1.607
V04605	VST	STR	SW	NW	36	07N	61E	MD	0.023
V04605	VST	STR	SE	NW	36	07N	61E	MD	3.444
V04605	VST	STR	NW	SW	36	07N	61E	MD	1.443
V04605	VST	STR	SW	SW	28	07N	62E	MD	9.183
V04605	VST	STR	NW	SW	29	07N	62E	MD	10.56
V04605	VST	STR	NE	SW	29	07N	62E	MD	1.974
V04605	VST	STR	SW	SW	29	07N	62E	MD	0.055
V04605	VST	STR	SE	SW	29	07N	62E	MD	3.443
V04605	VST	STR	SW	SE	29	07N	62E	MD	1.745
V04605	VST	STR	SE	SE	29	07N	62E	MD	5.051
V04605	VST	STR	NW	SW	30	07N	62E	MD	14.6
V04605	VST	STR	NE	SW	30	07N	62E	MD	12.764
V04605	VST	STR	NW	SE	30	07N	62E	MD	8.609

White River Valley: Place of Use of Surface Water Irrigation Rights [Un-sorted]


			Place of Use						
App	Status	Source	QQ	Q	Sec	TwN	Rng	Meridian	Acres
V04605	VST	STR	NE	SE	30	07N	62E	MD	17.562
V04605	VST	STR	SE	NE	31	07N	62E	MD	5.739
V04605	VST	STR	NE	SE	31	07N	62E	MD	28.926
V04605	VST	STR	SE	SE	31	07N	62E	MD	26.056
V04605	VST	STR	NW	NW	32	07N	62E	MD	3.214
V04605	VST	STR	NE	NW	32	07N	62E	MD	4.882
V04605	VST	STR	NW	NE	32	07N	62E	MD	34.596
V04605	VST	STR	NE	NE	32	07N	62E	MD	29.661
V04605	VST	STR	SW	NW	32	07N	62E	MD	15.496
V04605	VST	STR	SE	NW	32	07N	62E	MD	26.848
V04605	VST	STR	SW	NE	32	07N	62E	MD	36.157
V04605	VST	STR	SE	NE	32	07N	62E	MD	36.73
V04605	VST	STR	NW	SW	32	07N	62E	MD	33.517
V04605	VST	STR	NE	SW	32	07N	62E	MD	38.109
V04605	VST	STR	NW	SE	32	07N	62E	MD	39.715
V04605	VST	STR	NE	SE	32	07N	62E	MD	16.414
V04605	VST	STR	SW	SW	32	07N	62E	MD	24.563
V04605	VST	STR	SE	SW	32	07N	62E	MD	8.264
V04605	VST	STR	SW	SE	32	07N	62E	MD	14.807
V04605	VST	STR	SE	SE	32	07N	62E	MD	0.161
V04605	VST	STR	NW	NW	33	07N	62E	MD	12.994
V04605	VST	STR	SW	NW	33	07N	62E	MD	7.923
V10515	VST	STR	SE	NE	14	5N	60E	MD	16.6
V10515	VST	STR	NE	SE	14	5N	60E	MD	25.6
V10515	VST	STR	SE	SE	14	5N	60E	MD	28.4
V10515	VST	STR	NE	NE	23	5N	60E	MD	39
V10515	VST	STR	SE	NE	23	5N	60E	MD	21.1
V10515	VST	STR	SW	NW	24	5N	60E	MD	17.4
V10515	VST	STR	NW	SW	24	5N	60E	MD	22.58
V10515	VST	STR	NE	SW	24	5N	60E	MD	5.4
V10515	VST	STR	SE	SW	24	5N	60E	MD	36.6
V10515	VST	STR	NE	NW	25	5N	60E	MD	35
V10515	VST	STR	SE	NW	25	5N	60E	MD	30
V10515	VST	STR	NW	NE	25	5N	60E	MD	9.1
V10515	VST	STR	SW	NE	25	5N	60E	MD	22.5
V10515	VST	STR	NW	SE	25	5N	60E	MD	32.5
V10515	VST	STR	SW	SE	25	5N	60E	MD	38.6
V10515	VST	STR	NE	NE	36	5N	60E	MD	19.6
V10515	VST	STR	SE	NE	36	5N	60E	MD	39.4
V10515	VST	STR	NE	SE	36	5N	60E	MD	40
V10515	VST	STR	SE	SE	36	5N	60E	MD	40
V10515	VST	STR	NW	SW	31	5N	60E	MD	30
V10515	VST	STR	SW	SW	31	5N	60E	MD	32.3
V10515	VST	STR	NW	NW	6	4N	61E	MD	40
V10515	VST	STR	NE	NW	6	4N	61E	MD	32.3

White River Valley: Place of Use of Surface Water Irrigation Rights [Un-sorted]

			Place of Use						
App	Status	Source	QQ	Q	Sec	TwN	Rng	Meridian	Acres
V10515	VST	STR	SE	NW	6	4N	61E	MD	31
V10515	VST	STR	NE	SW	6	4N	61E	MD	13.4
V10515	VST	STR	NW	SE	6	4N	61E	MD	32
V10515	VST	STR	SE	SE	6	4N	61E	MD	11
V10515	VST	STR	NE	NE	7	4N	61E	MD	31
V10515	VST	STR	SE	NE	7	4N	61E	MD	15.2
V10515	VST	STR	SW	NW	8	4N	61E	MD	12.4
V10515	VST	STR	NW	SW	8	4N	61E	MD	19.5
V10515	VST	STR	SE	SW	8	4N	61E	MD	19.7
V10515	VST	STR	NW	SW	16	4N	61E	MD	8.5
V10515	VST	STR	SE	SW	16	4N	61E	MD	6
V10515	VST	STR	NW	NE	17	4N	61E	MD	2
V10515	VST	STR	SE	NE	17	4N	61E	MD	3.5

Appendix 5-54

**White River Valley: Mapped Surface Water
Irrigation Rights by Township/Range
T.6N., R.59E., MDBM**









Index Key

Surface Water

ID NO	Application No.	Status	Notes
SW-1	4818	Certificate	POD within T6N R59E

Legend

-  Quarter - Quarter Subdivisions Lines
-  Section Lines
-  Township and Range Lines
-  Boundary of Place of Use of Water Rights

-  Surface Water Place of Use
-  Surface Water Reference Label
- 14** Section Number

Notes

Quarter-Quarter Sections, Sections, Township, and Range Lines obtained from Nevada BLM on-line database. Reference is NAD 83 and State Plane Coordinate System [feet]

SCALE

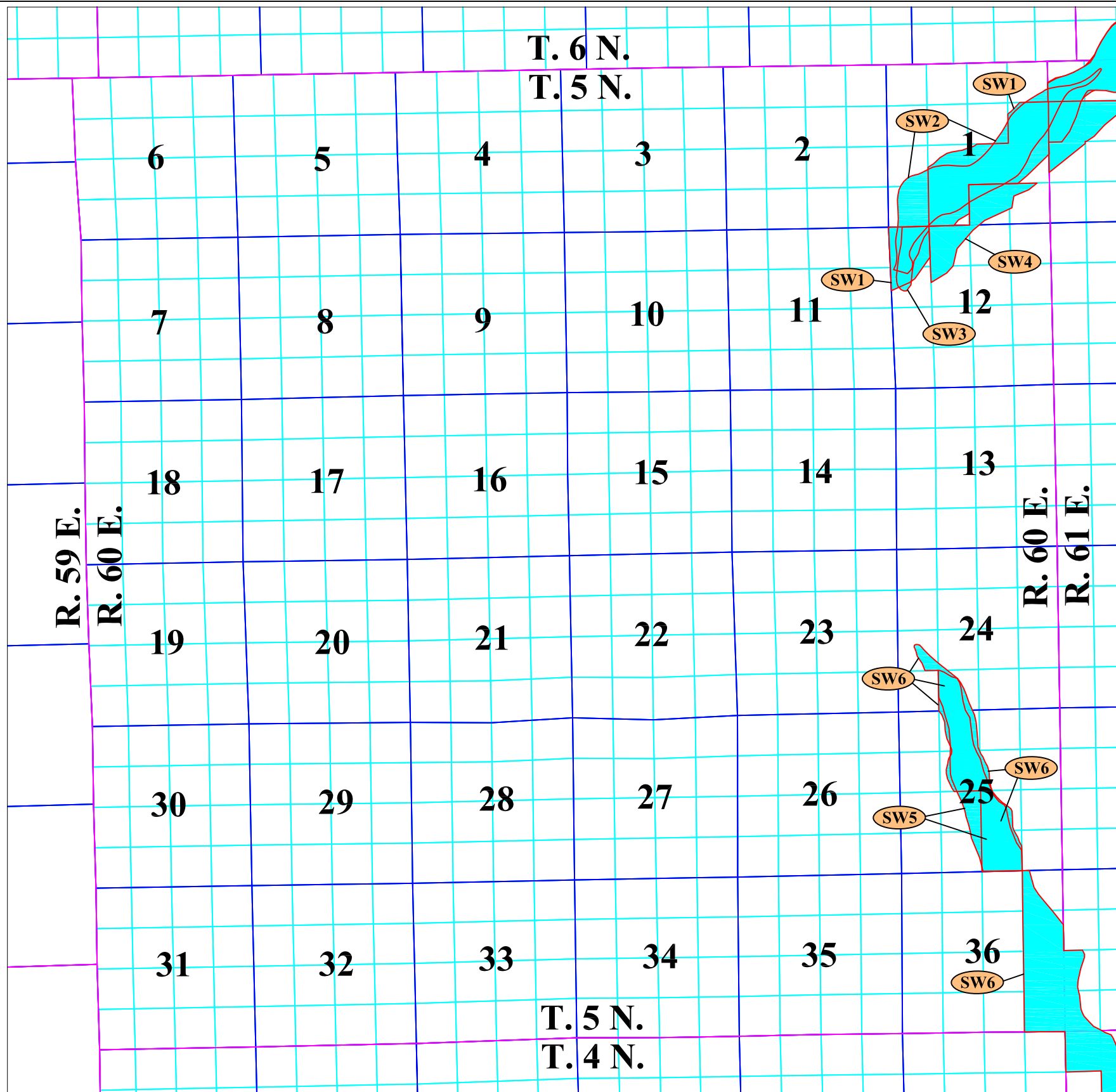


Surface Water Places of Use
Township 6 North, Range 59 East;
Mount Diablo Baseline and Meridian



Appendix 5-55

**White River Valley: Mapped Surface Water
Irrigation Rights by Township/Range
T.5N., R.60E., MDBM**



Index Key

Surfacewater

ID NO	Application No.	Status	Notes
SW-1	V01351	Vested Claim	
SW-2	20819	Certificate	
SW-3	2661	Certificate	
SW-4	3233	Certificate	
SW-5	5486	Certificate	
SW-6	12517	Certificate	

Legend

- Quarter - Quarter Subdivisions Lines
- Section Lines
- Township and Range Lines
- Boundary of Place of Use of Water Rights
- Basin Boundary

- Surfacewater Place of Use
- Surfacewater Reference Label
- 14** Section Number

Notes

Quarter-Quarter Sections, Sections, Township, and Range Lines obtained from Nevada BLM on-line database. Reference is NAD 83 and State Plane Coordinate System [feet]

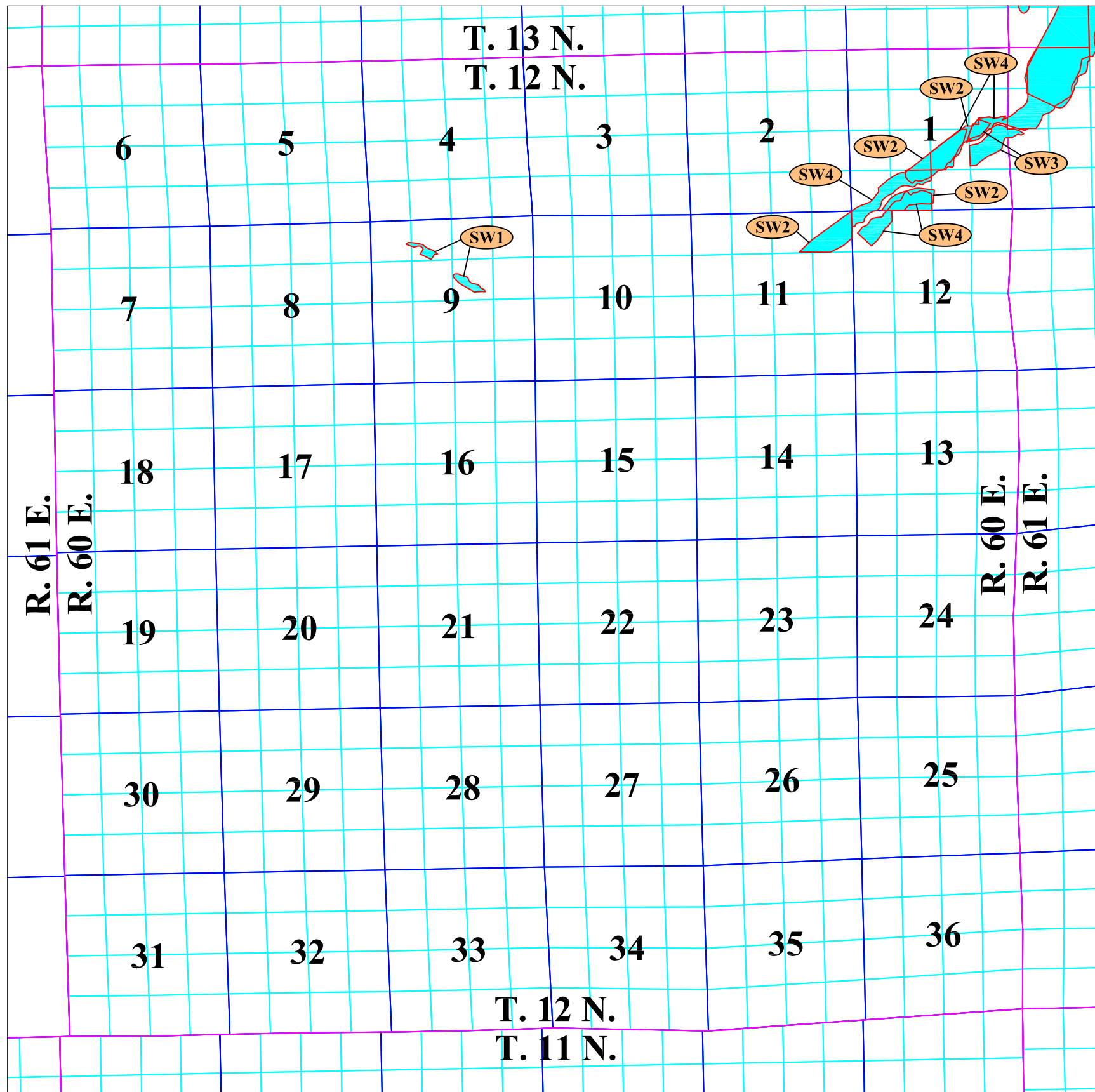
SCALE



**Surfacewater Places of Use
Township 5 North, Range 60 East;
Mount Diablo Baseline and Meridian**

Appendix 5-56

**White River Valley: Mapped Surface Water
Irrigation Rights by Township/Range
T.12N., R.60E., MDBM**










Index Key

Surfacewater

ID NO	Application No.	Status	Notes
SW-1	V01169	Decreed	Exact POU of 25 Acres in N $\frac{1}{2}$ NE $\frac{1}{4}$ of Section 2 Unknown.
SW-2	V01167	Decreed	
SW-3	17632	Certificate	
SW-4	15763	Certificate	

Legend

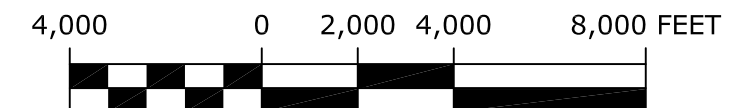
-  Quarter - Quarter Subdivisions Lines
-  Section Lines
-  Township and Range Lines
-  Boundary of Place of Use of Water Rights
-  Basin Boundary

-  Surfacewater Place of Use
-  Surfacewater Reference Label
- 14** Section Number

Notes

Quarter-Quarter Sections, Sections, Township, and Range Lines obtained from Nevada BLM on-line database. Reference is NAD 83 and State Plane Coordinate System [feet]

SCALE

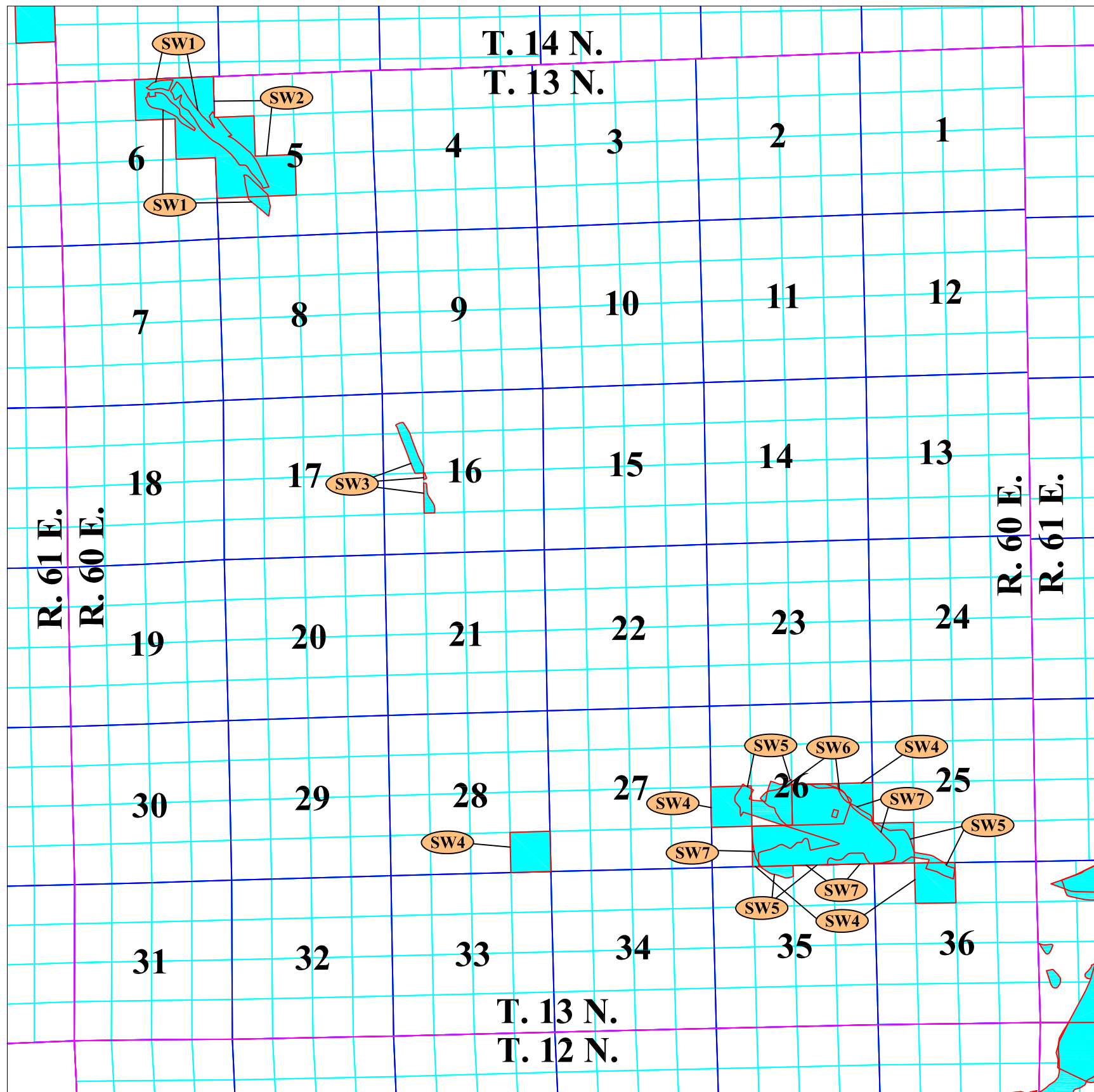


Surfacewater Places of Use
Township 12 North, Range 60 East;
Mount Diablo Baseline and Meridian



Appendix 5-57

**White River Valley: Mapped Surface Water Irrigation
Rights by Township/Range
T.13N., R.60E., MDBM**



Index Key

Surfacewater

ID NO	Application No.	Status	Notes
SW-1	V02224	Vested Claim	
SW-2	V00776	Vested Claim	Exact PBU of 125 Acres within POU Unknown. No map on file.
SW-3	13272	Certificate	
SW-4	V00715	Vested Claim	Exact PBU of 200 Acres within POU Unknown. No map on file.
SW-5	29856	Certificate	
SW-6	13273	Certificate	
SW-7	7328	Certificate	

Legend

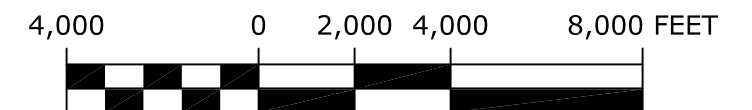
- Quarter - Quarter Subdivisions Lines
- Section Lines
- Township and Range Lines
- Boundary of Place of Use of Water Rights
- Basin Boundary

- Surfacewater Place of Use
- Surfacewater Reference Label
- 14** Section Number

Notes

Quarter-Quarter Sections, Sections, Township, and Range Lines obtained from Nevada BLM on-line database. Reference is NAD 83 and State Plane Coordinate System [feet]

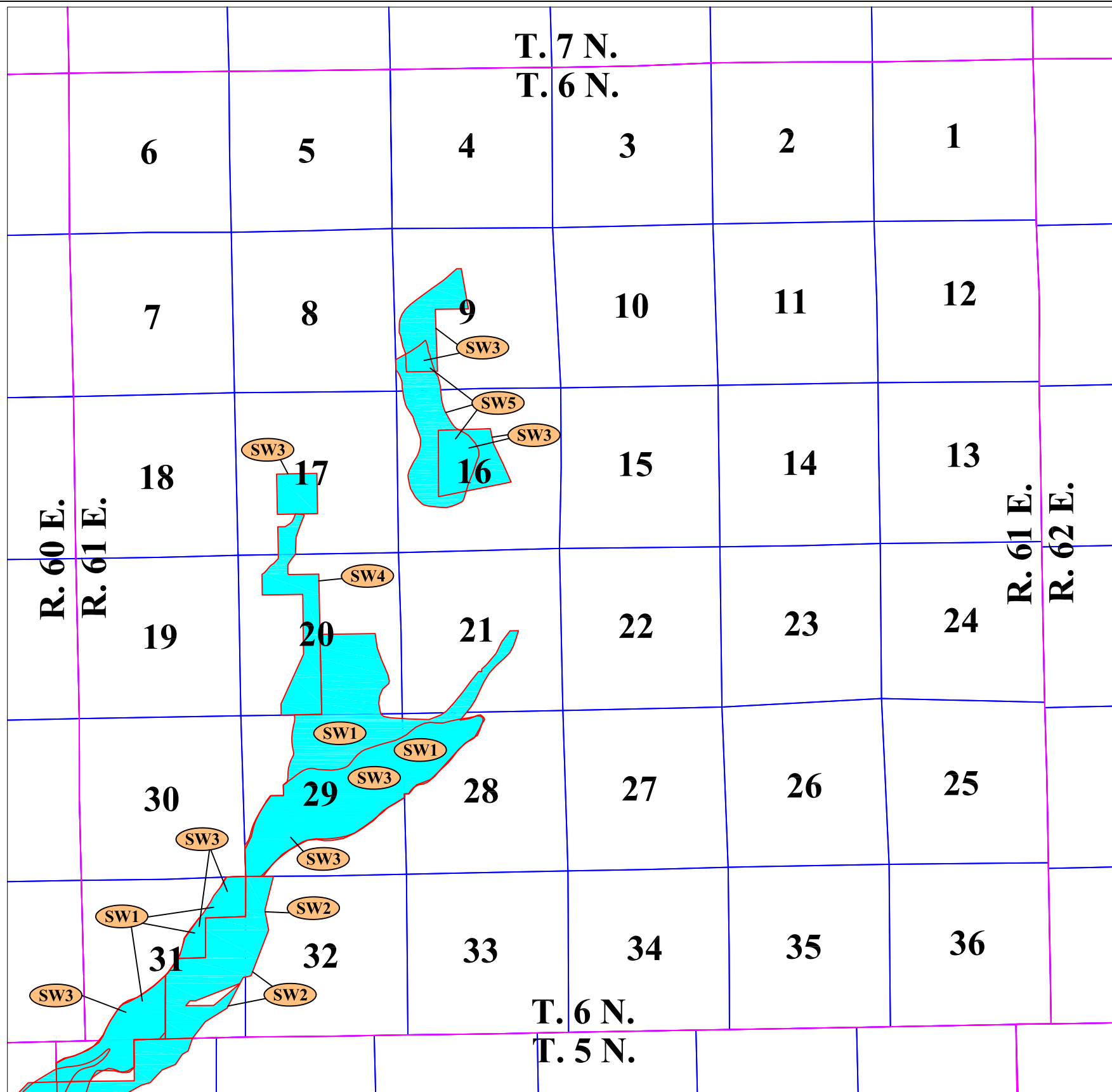
SCALE



Surfacewater Places of Use
Township 13 North, Range 60 East;
Mount Diablo Baseline and Meridian

Appendix 5-58

**White River Valley: Mapped Surface Water
Irrigation Rights by Township/Range
T.6N., R.61E., MDBM**










Index Key

Surfacewater

ID NO	Application No.	Status	Notes
SW-1	2661	Certificate	
SW-2	3232	Certificate	
SW-3	V01351	Vested Claim	
SW-4	3235	Certificate	
SW-5	20465	Certificate	

Legend

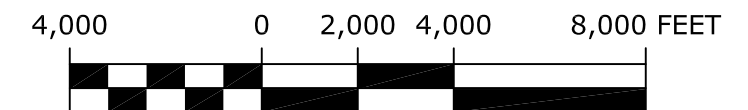
-  Quarter - Quarter Subdivisions Lines
-  Section Lines
-  Township and Range Lines
-  Boundary of Place of Use of Water Rights
-  Basin Boundary

-  Surfacewater Place of Use
-  Surfacewater Reference Label
- 14** Section Number

Notes

Quarter-Quarter Sections, Sections, Township, and Range Lines obtained from Nevada BLM on-line database. Reference is NAD 83 and State Plane Coordinate System [feet]

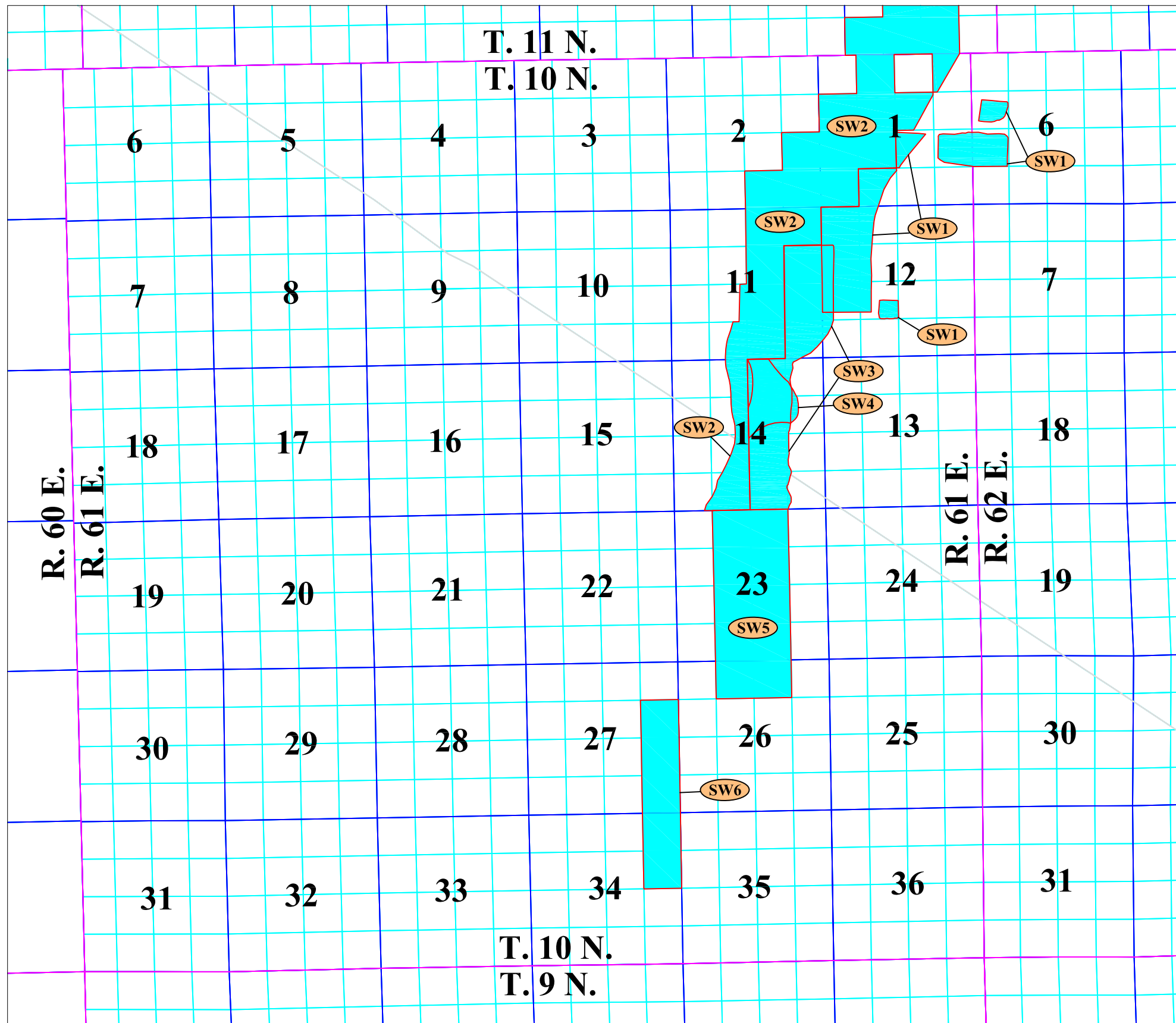
SCALE



**Surfacewater Places of Use
Township 6 North, Range 61 East;
Mount Diablo Baseline and Meridian**

Appendix 5-59

**White River Valley: Mapped Surface Water
Irrigation Rights by Township/Range
T.10N., R.61E., MDBM
and Portions of T.10N., R.62E., MDBM**










Index Key

Surface Water

ID NO	Application No.	Status	Notes
SW-1	2420	Certificate	
SW-2	13043	Certificate	
SW-3	2384	Certificate	
SW-4	11076	Certificate	
SW-5	78946	Permit	
SW-6	2334	Certificate	

Legend

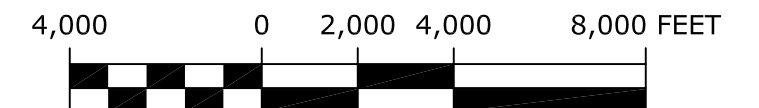
-  Quarter - Quarter Subdivisions Lines
-  Section Lines
-  Township and Range Lines
-  Boundary of Place of Use of Water Rights
-  Basin Boundary

-  Surface Water Place of Use
-  Surface Water Reference Label
- 14** Section Number

Notes

Quarter-Quarter Sections, Sections, Township, and Range Lines obtained from Nevada BLM on-line database. Reference is NAD 83 and State Plane Coordinate System [feet]

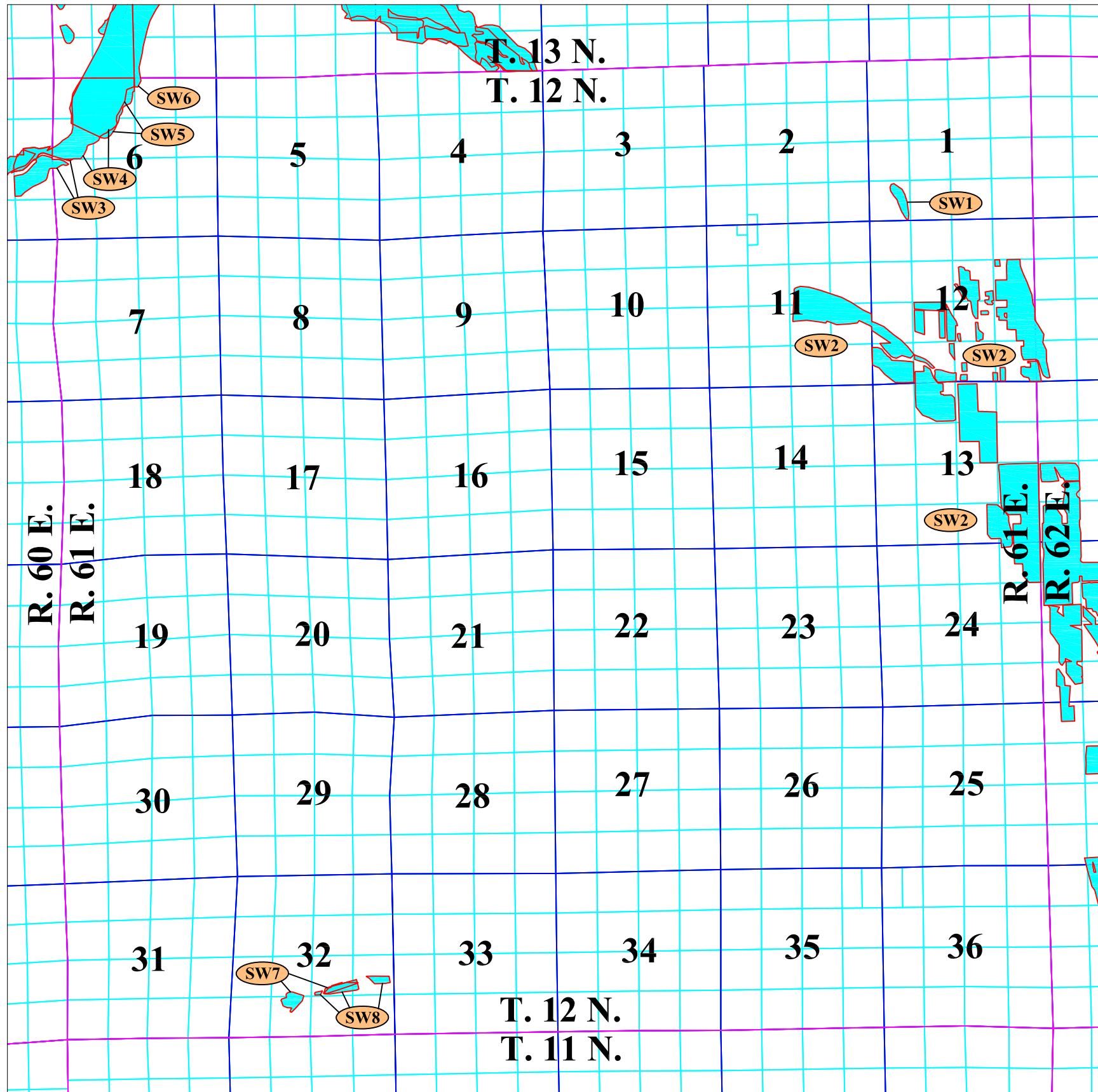
SCALE



Surface Water Places of Use
Township 10 North, Range 61 East and Portions
of Township 10 North, Range 62 East;
Mount Diablo Baseline and Meridian

Appendix 5-60

**White River Valley: Mapped Surface Water
Irrigation Rights by Township/Range
T.12N., R.61E., MDBM**








Index Key


Surfacewater

ID NO	Application No.	Status	Notes
SW-1	5851	Certificate	
SW-2	10118	Certificate	
SW-3	17632	Certificate	
SW-4	15763	Certificate	
SW-5	V01166	Decreed	
SW-6	V01170	Decreed	
SW-7	5337	Certificate	
SW-8	699	Certificate	

Legend

-  Quarter - Quarter Subdivisions Lines
-  Section Lines
-  Township and Range Lines
-  Boundary of Place of Use of Water Rights
-  Basin Boundary

 Surfacewater Place of Use

 Surfacewater Reference Label

14 Section Number

Notes

Quarter-Quarter Sections, Sections, Township, and Range Lines obtained from Nevada BLM on-line database. Reference is NAD 83 and State Plane Coordinate System [feet]

SCALE

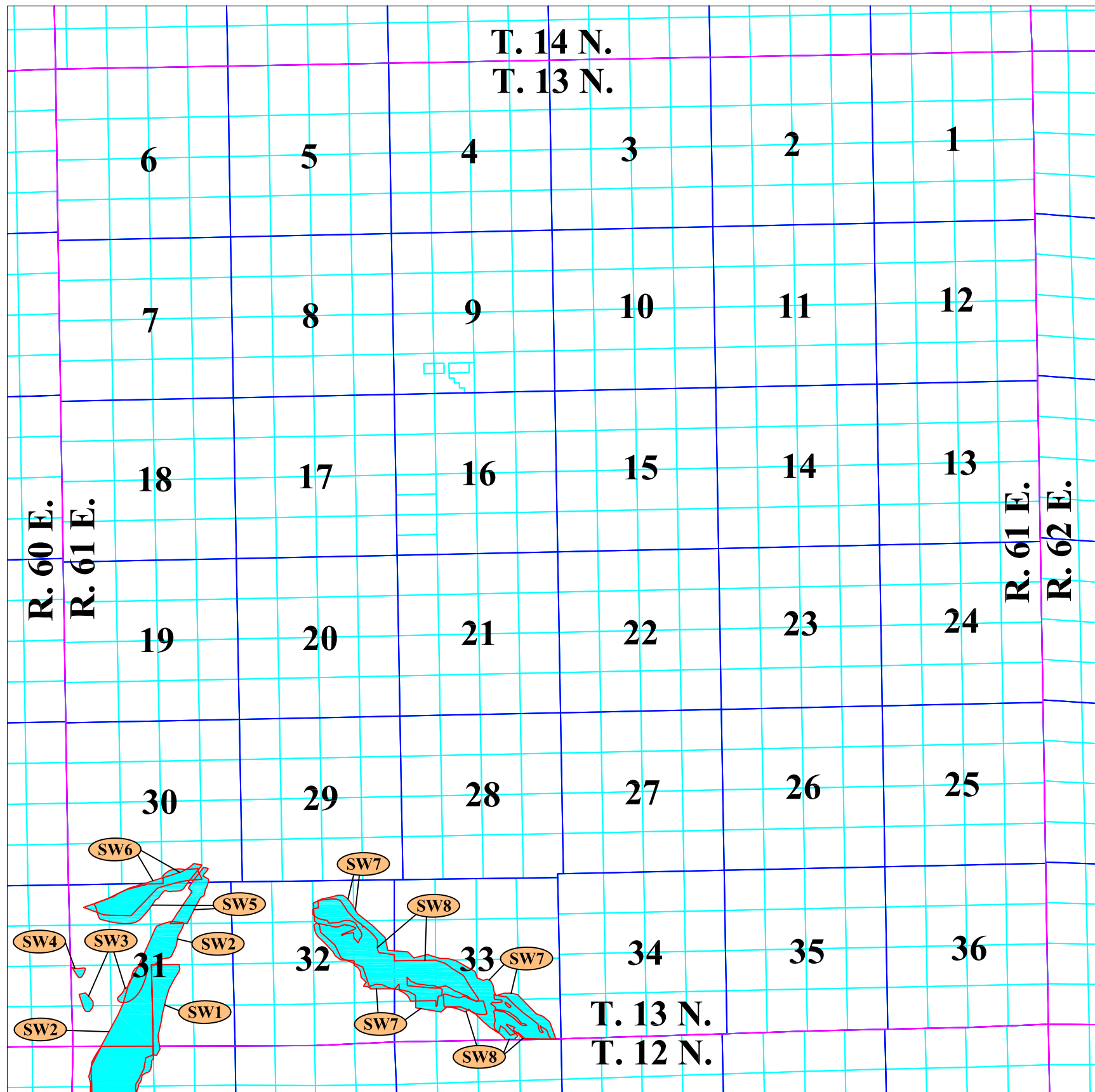


**Surfacewater Places of Use
Township 12 North, Range 61 East;
Mount Diablo Baseline and Meridian**



Appendix 5-61

**White River Valley: Mapped Surface Water
Irrigation Rights by Township/Range
T.13N., R.61E., MDBM**










Index Key

Surfacewater

ID NO	Application No.	Status	Notes
SW-1	V01170	Decreed	
SW-2	V01166	Decreed	
SW-3	28819	Certificate	
SW-4	28771	Certificate	
SW-5	70969	Permit	
SW-6	7251	Certificate	
SW-7	V01171	Decreed	
SW-8	13031	Certificate	

Legend

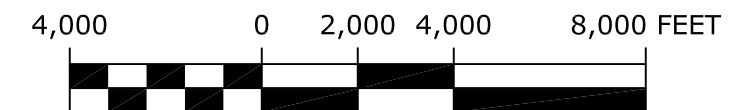
-  Quarter - Quarter Subdivisions Lines
-  Section Lines
-  Township and Range Lines
-  Boundary of Place of Use of Water Rights
-  Basin Boundary

-  Surfacewater Place of Use
-  Surfacewater Reference Label
- 14** Section Number

Notes

Quarter-Quarter Sections, Sections, Township, and Range Lines obtained from Nevada BLM on-line database. Reference is NAD 83 and State Plane Coordinate System [feet]

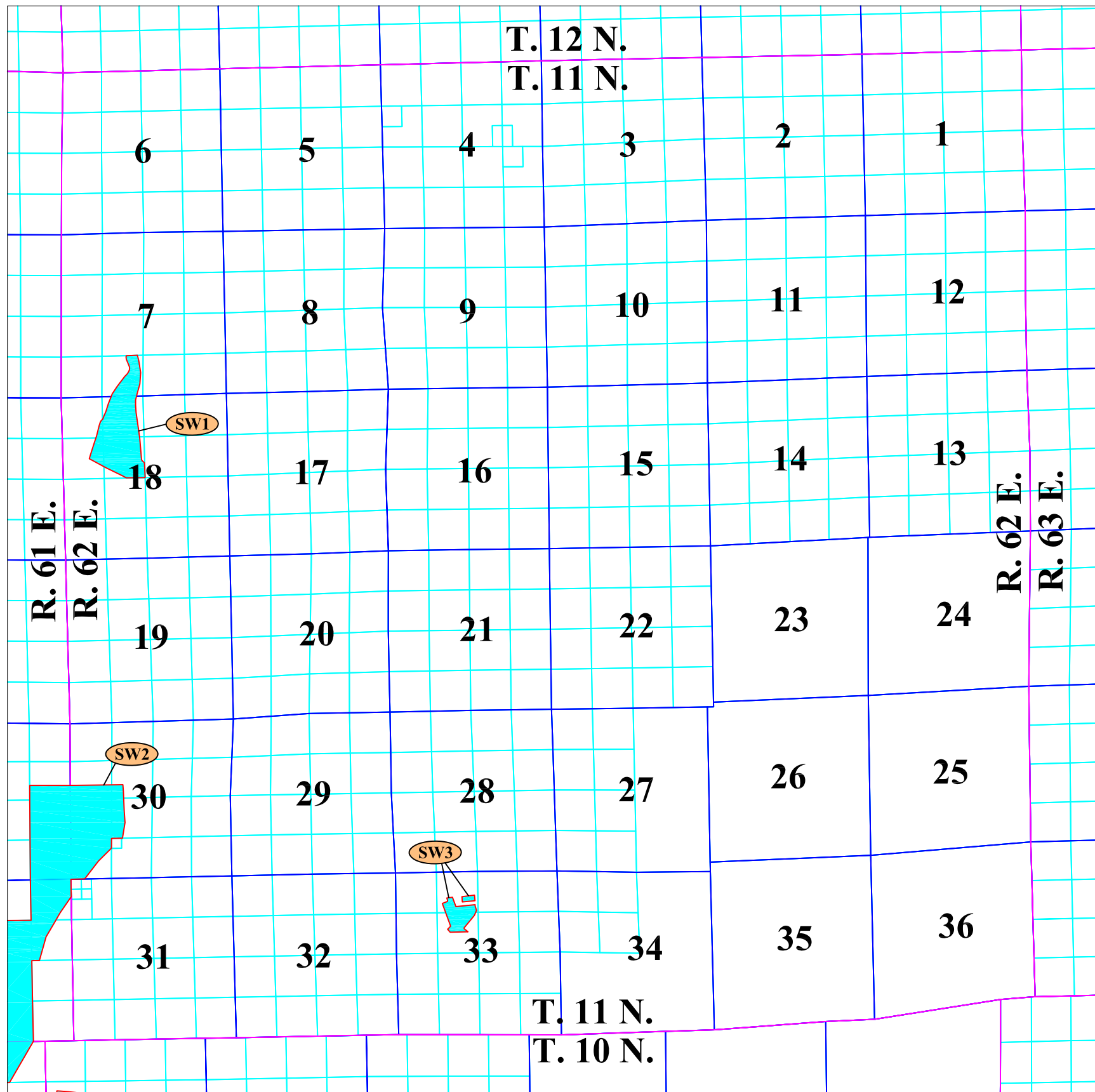
SCALE



Surfacewater Places of Use
Township 13 North, Range 61 East;
Mount Diablo Baseline and Meridian

Appendix 5-62

**White River Valley: Mapped Surface Water
Irrigation Rights by Township/Range
T.11N., R.62E., MDBM**










Index Key

Surfacewater

ID NO	Application No.	Status	Notes
SW-1	11078	Certificate	
SW-2	13043	Certificate	
SW-3	9378	Certificate	

Legend

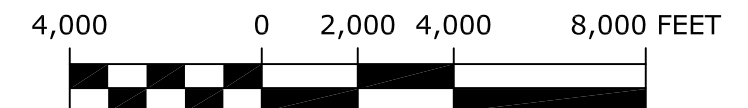
-  Quarter - Quarter Subdivisions Lines
-  Section Lines
-  Township and Range Lines
-  Boundary of Place of Use of Water Rights
-  Basin Boundary

-  Surfacewater Place of Use
-  Surfacewater Reference Label
- 14** Section Number

Notes

Quarter-Quarter Sections, Sections, Township, and Range Lines obtained from Nevada BLM on-line database. Reference is NAD 83 and State Plane Coordinate System [feet]

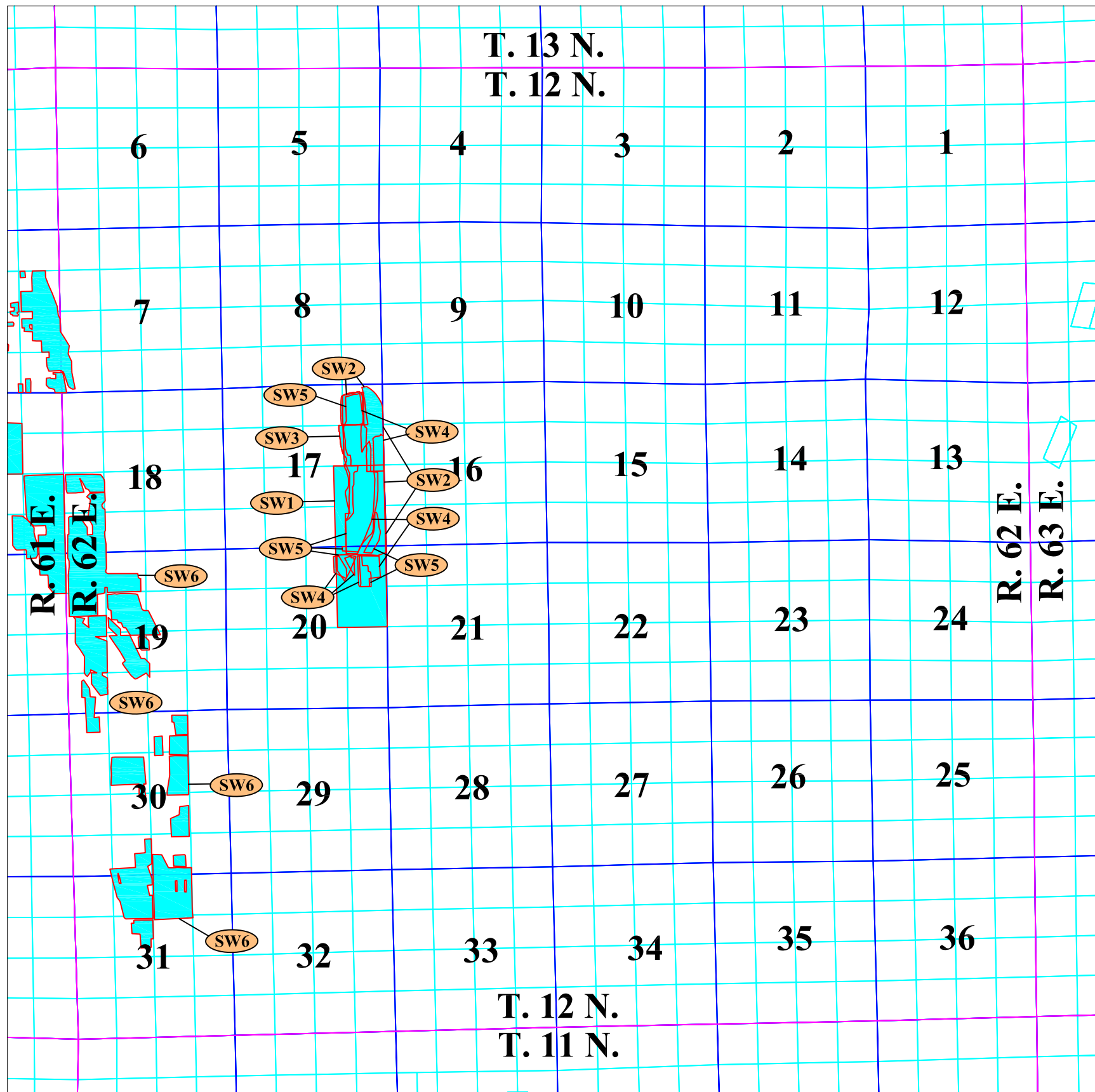
SCALE



Surfacewater Places of Use
Township 11 North, Range 62 East;
Mount Diablo Baseline and Meridian

Appendix 5-63

**White River Valley: Mapped Surface Water
Irrigation Rights by Township/Range
T.12N., R.62E., MDBM**











Index Key

Surfacewater

ID NO	Application No.	Status	Notes
SW-1	V01519	Vested Claim	
SW-2	21951	Certificate	
SW-3	21951	Certificate	21951 and 22354 Share Common
	22354	Certificate	POU in SW $\frac{1}{4}$ NE $\frac{1}{4}$ of Sec 17
SW-4	10174	Certificate	
SW-5	2896	Certificate	
SW-6	10118	Certificate	

Legend

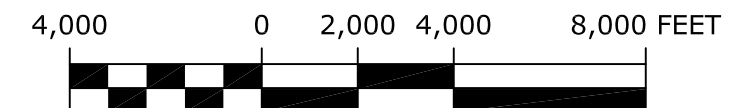
-  Quarter - Quarter Subdivisions Lines
-  Section Lines
-  Township and Range Lines
-  Boundary of Place of Use of Water Rights
-  Basin Boundary

-  Surfacewater Place of Use
-  Surfacewater Reference Label
-  Section Number

Notes

Quarter-Quarter Sections, Sections, Township, and Range Lines obtained from Nevada BLM on-line database. Reference is NAD 83 and State Plane Coordinate System [feet]


SCALE



Surfacewater Places of Use
Township 12 North, Range 62 East;
Mount Diablo Baseline and Meridian

Appendix 5-64





**White River Valley: Mapped Surface Water and
Groundwater/Spring Irrigation Rights by
Township/Range
T.6N., R.59E., MDBM**






Index Key

Surface water And Groundwater ID No., Application No., and Status Previously Listed in Groundwater Map and Surface Water Map. These are omitted from this map for clarity.

Legend

-  Quarter - Quarter Subdivisions Lines
-  Section Lines
-  Township and Range Lines
-  Boundary of Place of Use of Water Rights

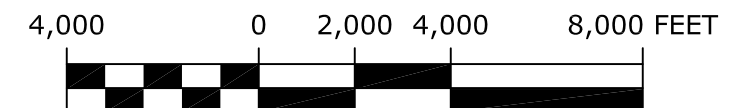
-  Surface Water Place of Use
-  Groundwater Place of Use
-  Shared Surface and Groundwater Place of Use

14 Section Number

Notes

Quarter-Quarter Sections, Sections, Township, and Range Lines obtained from Nevada BLM on-line database. Reference is NAD 83 and State Plane Coordinate System [feet]

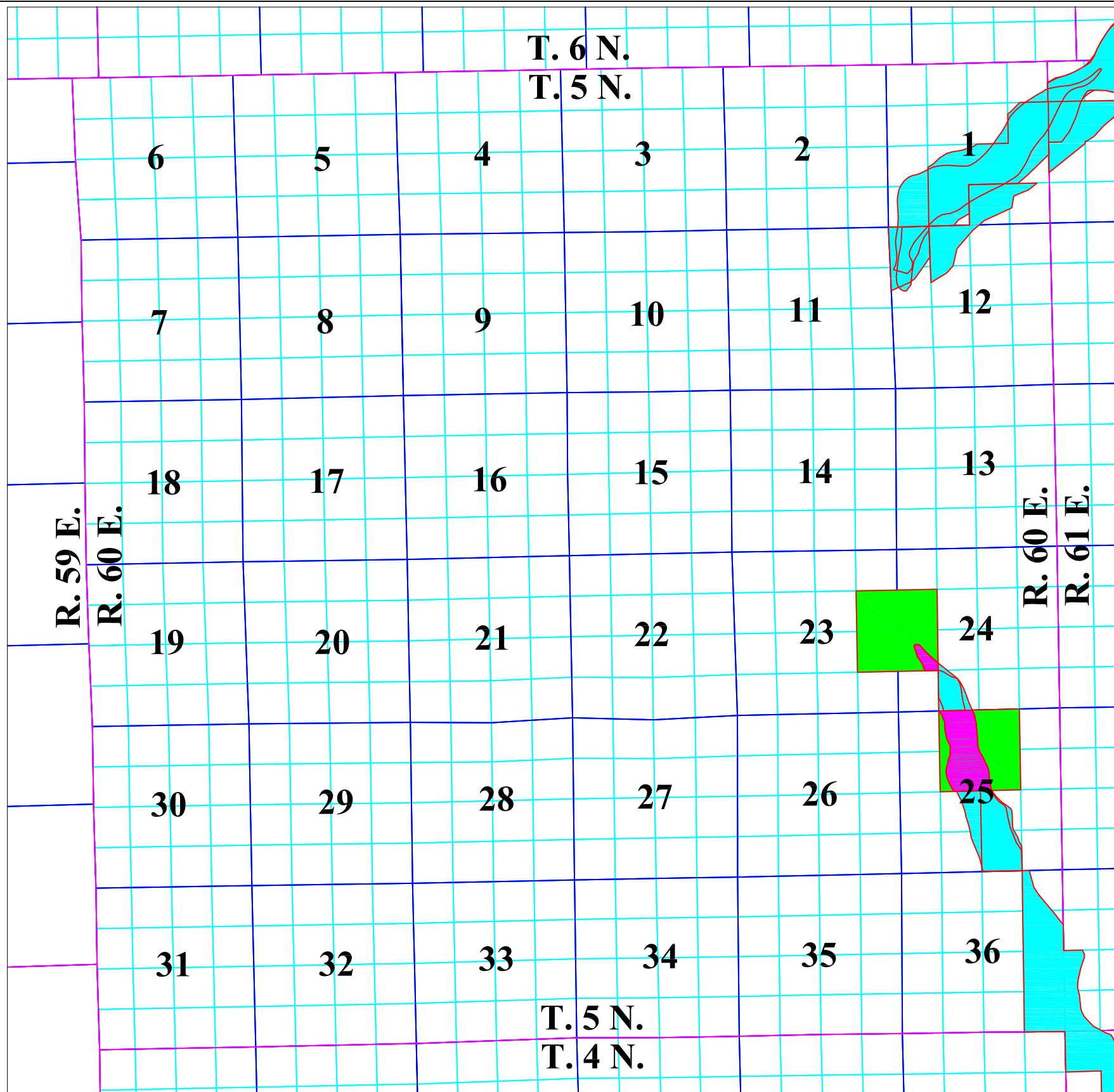
SCALE



**Surface Water and Groundwater Places of Use
Township 6 North, Range 59 East;
Mount Diablo Baseline and Meridian**

Appendix 5-65





**White River Valley: Mapped Surface Water and
Groundwater/Spring Irrigation Rights by
Township/Range
T.5N., R.60E., MDBM**






Index Key

Surface Water and Groundwater ID No., Application No., and Status Previously Listed in Groundwater Map, Spring Map, and Surface Water Map (when applicable). These are omitted from this map for clarity.

Legend

-  Quarter - Quarter Subdivisions Lines
-  Section Lines
-  Township and Range Lines
-  Boundary of Place of Use of Water Rights

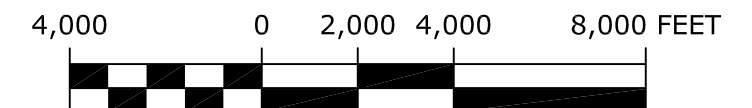
-  Surface Water Place of Use
-  Groundwater / Spring Water Place of Use
-  Shared Surface Water and Groundwater / Spring Water Place of Use

14 Section Number

Notes

Quarter-Quarter Sections, Sections, Township, and Range Lines obtained from Nevada BLM on-line database. Reference is NAD 83 and State Plane Coordinate System [feet]

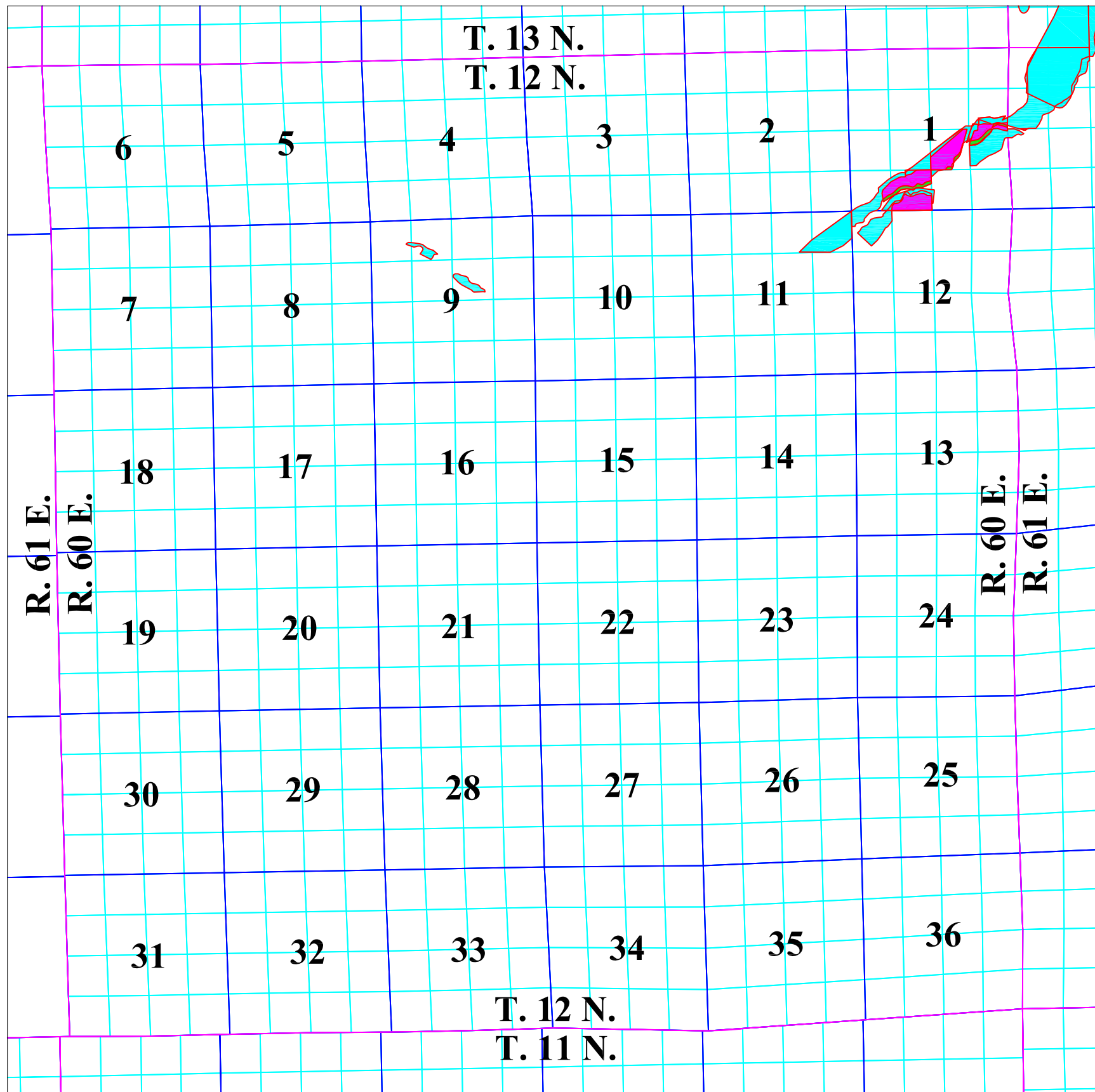
SCALE



**Surface and Groundwater/Spring Water
Places of Use**
Township 5 North, Range 60 East;
Mount Diablo Baseline and Meridian

Appendix 5-66





**White River Valley: Mapped Surface Water and
Groundwater/Spring Irrigation Rights by
Township/Range
T.12N., R.60E., MDBM**






Index Key

Surface Water and Groundwater ID No., Application No., and Status Previously Listed in Groundwater Map, Spring Map, and Surface Water Map (when applicable). These are omitted from this map for clarity.

Legend

-  Quarter - Quarter Subdivisions Lines
-  Section Lines
-  Township and Range Lines
-  Boundary of Place of Use of Water Rights

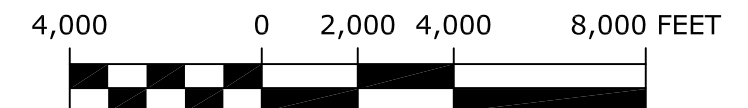
-  Surface Water Place of Use
-  Groundwater / Spring Water Place of Use
-  Shared Surface Water and Groundwater / Spring Water Place of Use

14 Section Number

Notes

Quarter-Quarter Sections, Sections, Township, and Range Lines obtained from Nevada BLM on-line database. Reference is NAD 83 and State Plane Coordinate System [feet]

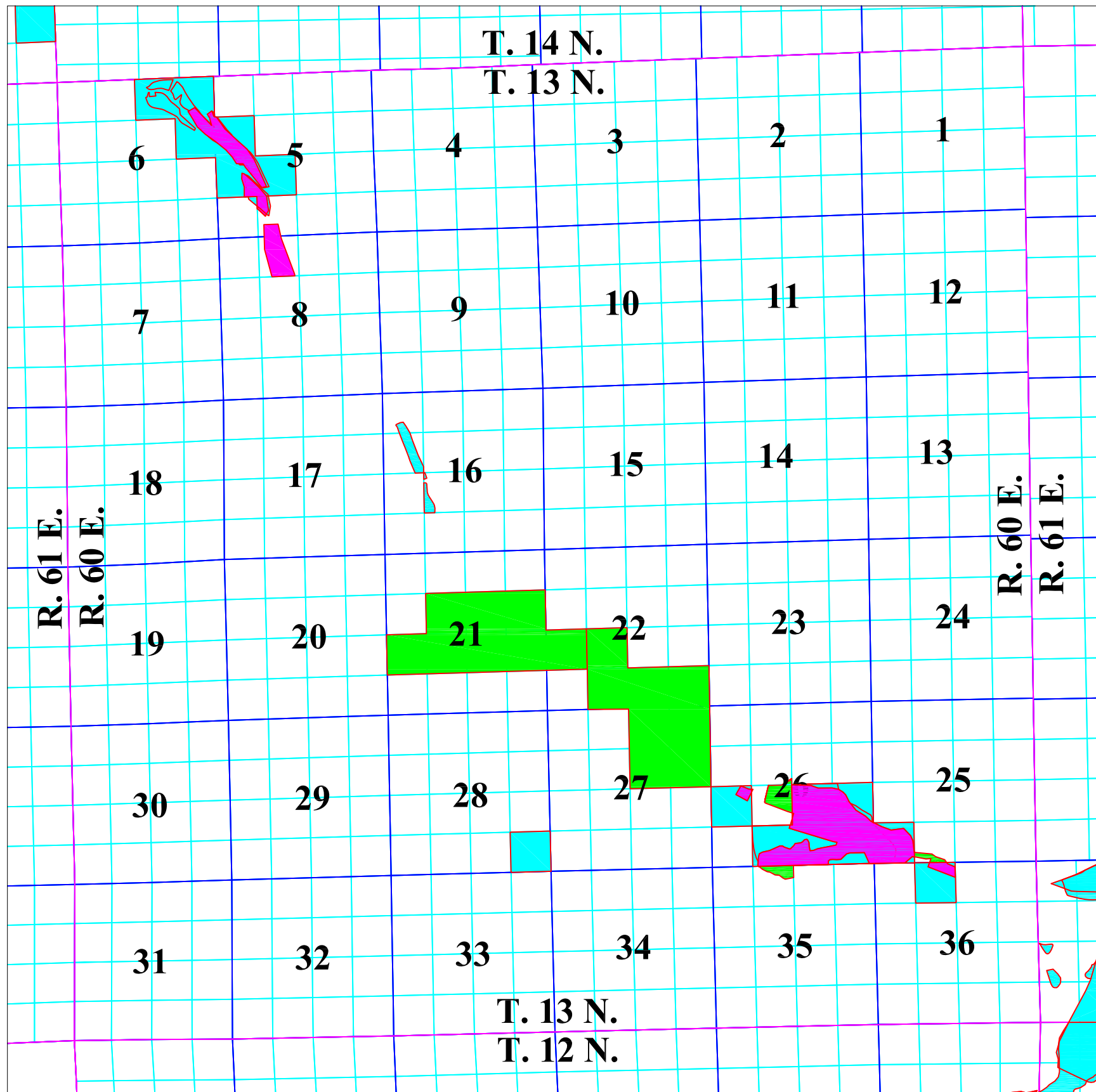
SCALE



Surface and Groundwater/Spring Water Places of Use
Township 12 North, Range 60 East;
Mount Diablo Baseline and Meridian

Appendix 5-67





**White River Valley: Mapped Surface Water and
Groundwater/Spring Irrigation Rights by
Township/Range
T.13N., R.60E., MDBM**






Index Key

Surface Water and Groundwater ID No., Application No., and Status Previously Listed in Groundwater Map, Spring Map, and Surface Water Map (when applicable). These are omitted from this map for clarity.

Legend

-  Quarter - Quarter Subdivisions Lines
-  Section Lines
-  Township and Range Lines
-  Boundary of Place of Use of Water Rights

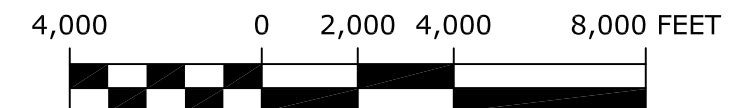
-  Surface Water Place of Use
-  Groundwater / Spring Water Place of Use
-  Shared Surface Water and Groundwater / Spring Water Place of Use

14 Section Number

Notes

Quarter-Quarter Sections, Sections, Township, and Range Lines obtained from Nevada BLM on-line database. Reference is NAD 83 and State Plane Coordinate System [feet]

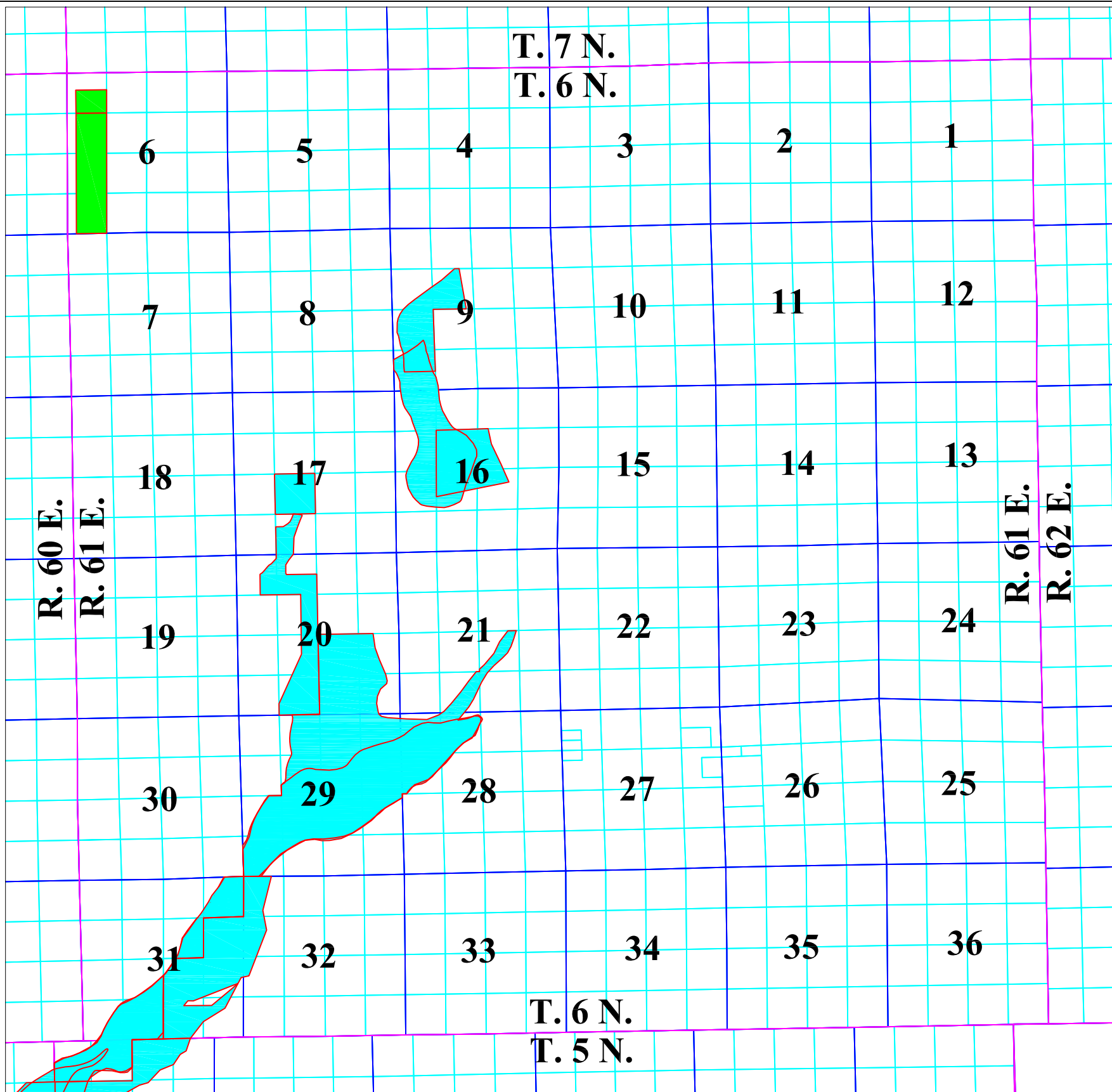
SCALE



Surface and Groundwater/Spring Water Places of Use
Township 13 North, Range 60 East;
Mount Diablo Baseline and Meridian

Appendix 5-68





**White River Valley: Mapped Surface Water and
Groundwater/Spring Irrigation Rights by
Township/Range
T.6N., R.61E., MDBM**






Index Key

Surface Water and Groundwater ID No., Application No., and Status Previously Listed in Groundwater Map, Spring Map, and Surface Water Map (when applicable). These are omitted from this map for clarity.

Legend

-  Quarter - Quarter Subdivisions Lines
-  Section Lines
-  Township and Range Lines
-  Boundary of Place of Use of Water Rights

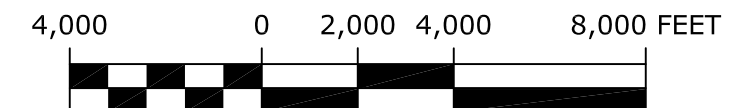
-  Surface Water Place of Use
-  Groundwater / Spring Water Place of Use
-  Shared Surface Water and Groundwater / Spring Water Place of Use

14 Section Number

Notes

Quarter-Quarter Sections, Sections, Township, and Range Lines obtained from Nevada BLM on-line database. Reference is NAD 83 and State Plane Coordinate System [feet]

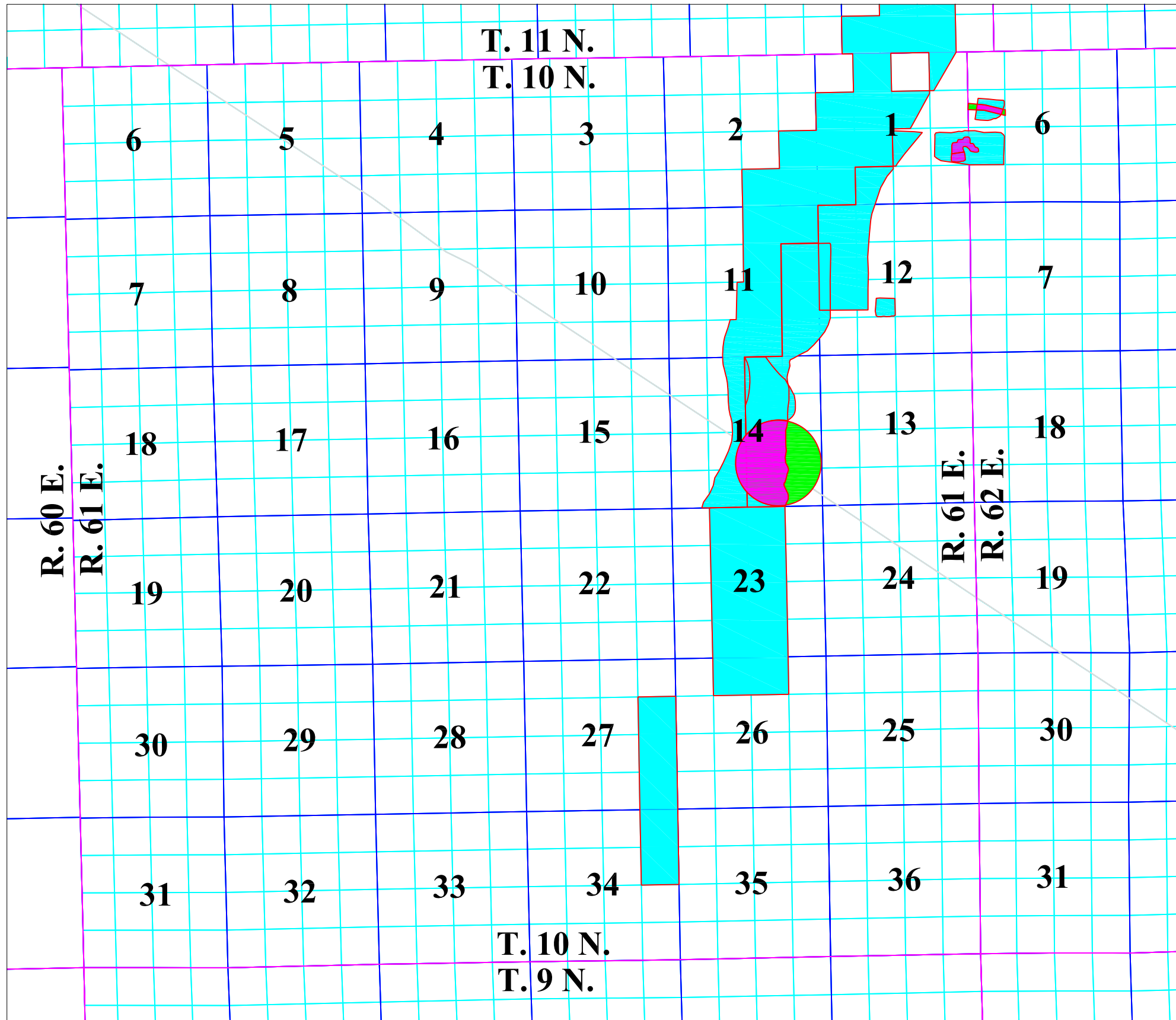
SCALE



Surface and Groundwater/Spring Water Places of Use
Township 6 North, Range 61 East;
Mount Diablo Baseline and Meridian

Appendix 5-69





**White River Valley: Mapped Surface Water and
Groundwater/Spring Irrigation Rights by
Township/Range
T.10N., R.61E., MDBM
and Portions of T.10N., R.62E., MDBM**



Index Key

Surface Water and Groundwater ID No., Application No., and Status Previously Listed in Groundwater Map, Spring Map, and Surface Water Map (when applicable). These are omitted from this map for clarity.

Legend

-  Quarter - Quarter Subdivisions Lines
-  Section Lines
-  Township and Range Lines
-  Boundary of Place of Use of Water Rights



Surface Water
Place of Use



Groundwater / Spring Water
Place of Use



Shared Surface Water and
Groundwater / Spring Water
Place of Use

14 Section Number

Notes

Quarter-Quarter Sections, Sections, Township, and Range Lines obtained from Nevada BLM on-line database. Reference is NAD 83 and State Plane Coordinate System [feet]

SCALE



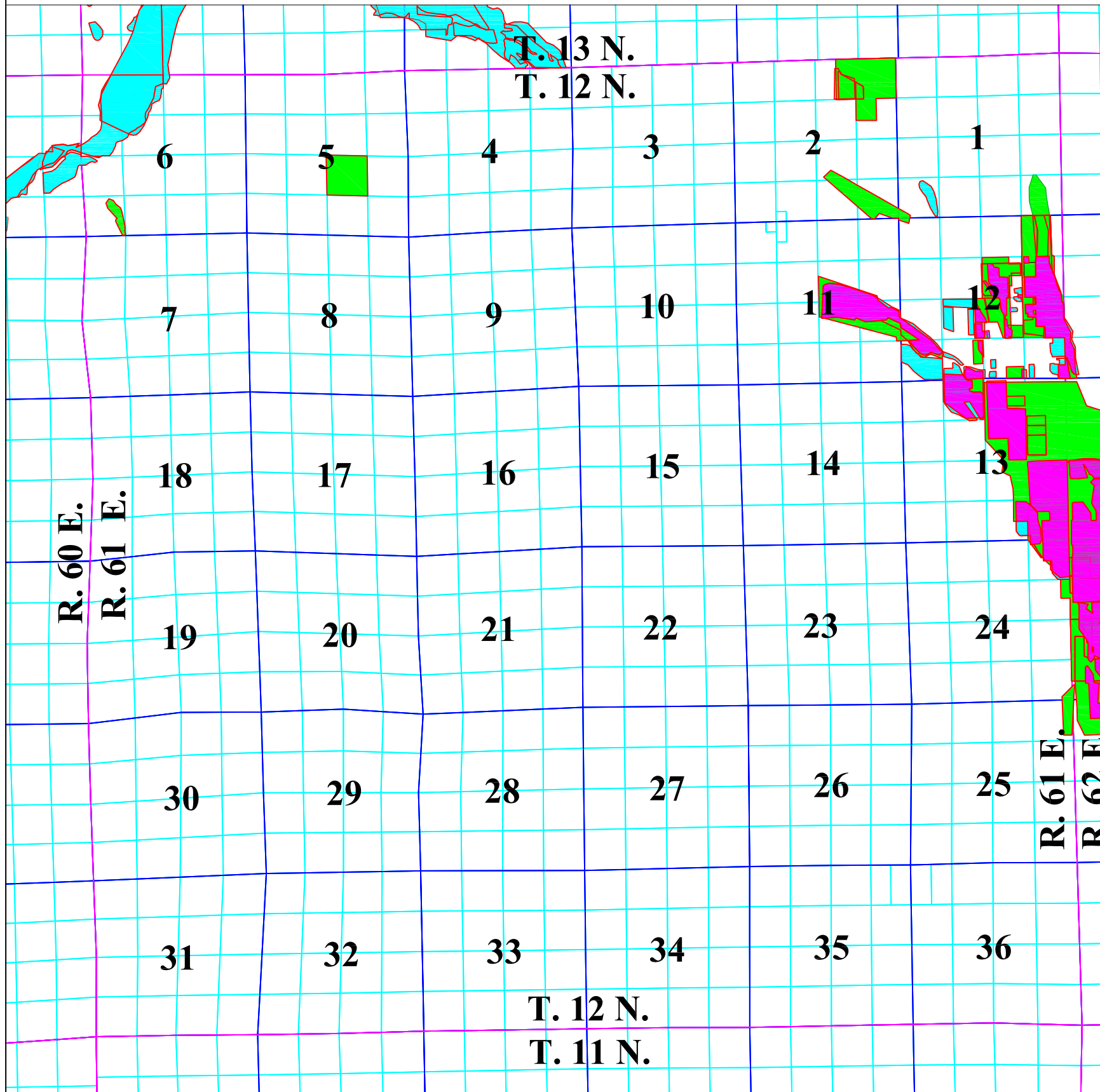
**Surface and Groundwater/Spring Water
Places of Use**
Township 10 North, Range 61 East, and
Portions of Township 10 North, Range 62 East;
Mount Diablo Baseline and Meridian

Appendix 5-70





**White River Valley: Mapped Surface Water and
Groundwater/Spring Irrigation Rights by
Township/Range
T.12N., R.61E., MDBM**




Index Key

Surface Water and Groundwater ID No., Application No., and Status Previously Listed in Groundwater Map, Spring Map, and Surface Water Map (when applicable). These are omitted from this map for clarity.



Legend

-  Quarter - Quarter Subdivisions Lines
-  Section Lines
-  Township and Range Lines
-  Boundary of Place of Use of Water Rights

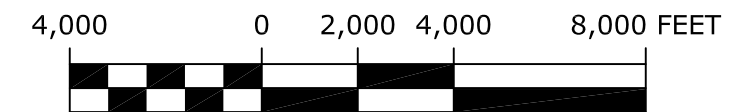
-  Surface Water Place of Use
-  Groundwater / Spring Water Place of Use
-  Shared Surface Water and Groundwater / Spring Water Place of Use

14 Section Number

Notes

Quarter-Quarter Sections, Sections, Township, and Range Lines obtained from Nevada BLM on-line database. Reference is NAD 83 and State Plane Coordinate System [feet]

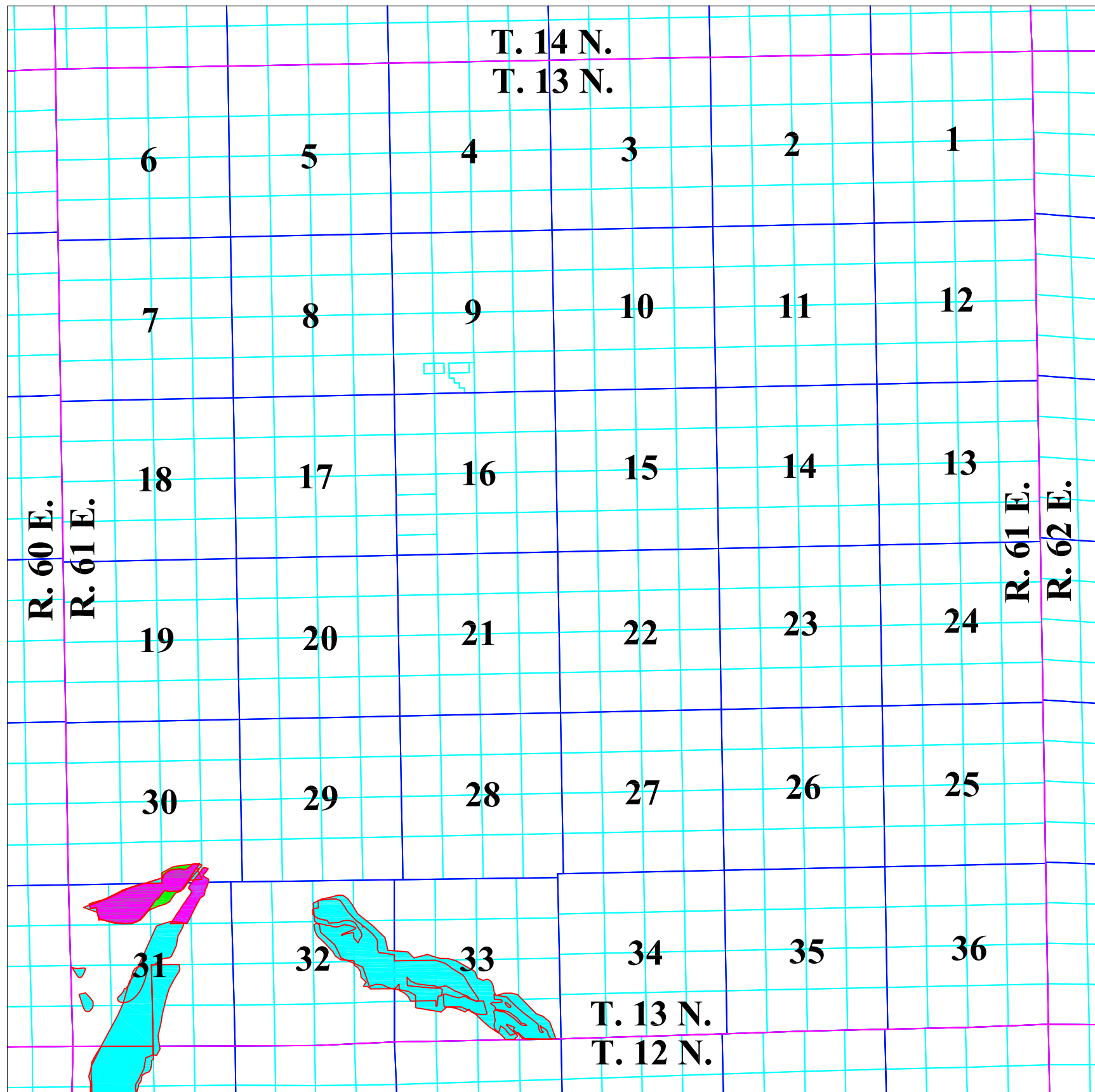
SCALE



Surface and Groundwater/Spring Water Places of Use
Township 12 North, Range 61 East;
Mount Diablo Baseline and Meridian

Appendix 5-71





**White River Valley: Mapped Surface Water and
Groundwater/Spring Irrigation Rights by
Township/Range
T.13N., R.61E., MDBM**






Index Key

Surface Water and Groundwater ID No., Application No., and Status Previously Listed in Groundwater Map, Spring Map, and Surface Water Map (when applicable). These are omitted from this map for clarity.

Legend

-  Quarter - Quarter Subdivisions Lines
-  Section Lines
-  Township and Range Lines
-  Boundary of Place of Use of Water Rights

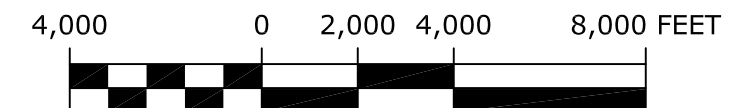
-  Surface Water Place of Use
-  Groundwater / Spring Water Place of Use
-  Shared Surface Water and Groundwater / Spring Water Place of Use

14 Section Number

Notes

Quarter-Quarter Sections, Sections, Township, and Range Lines obtained from Nevada BLM on-line database. Reference is NAD 83 and State Plane Coordinate System [feet]

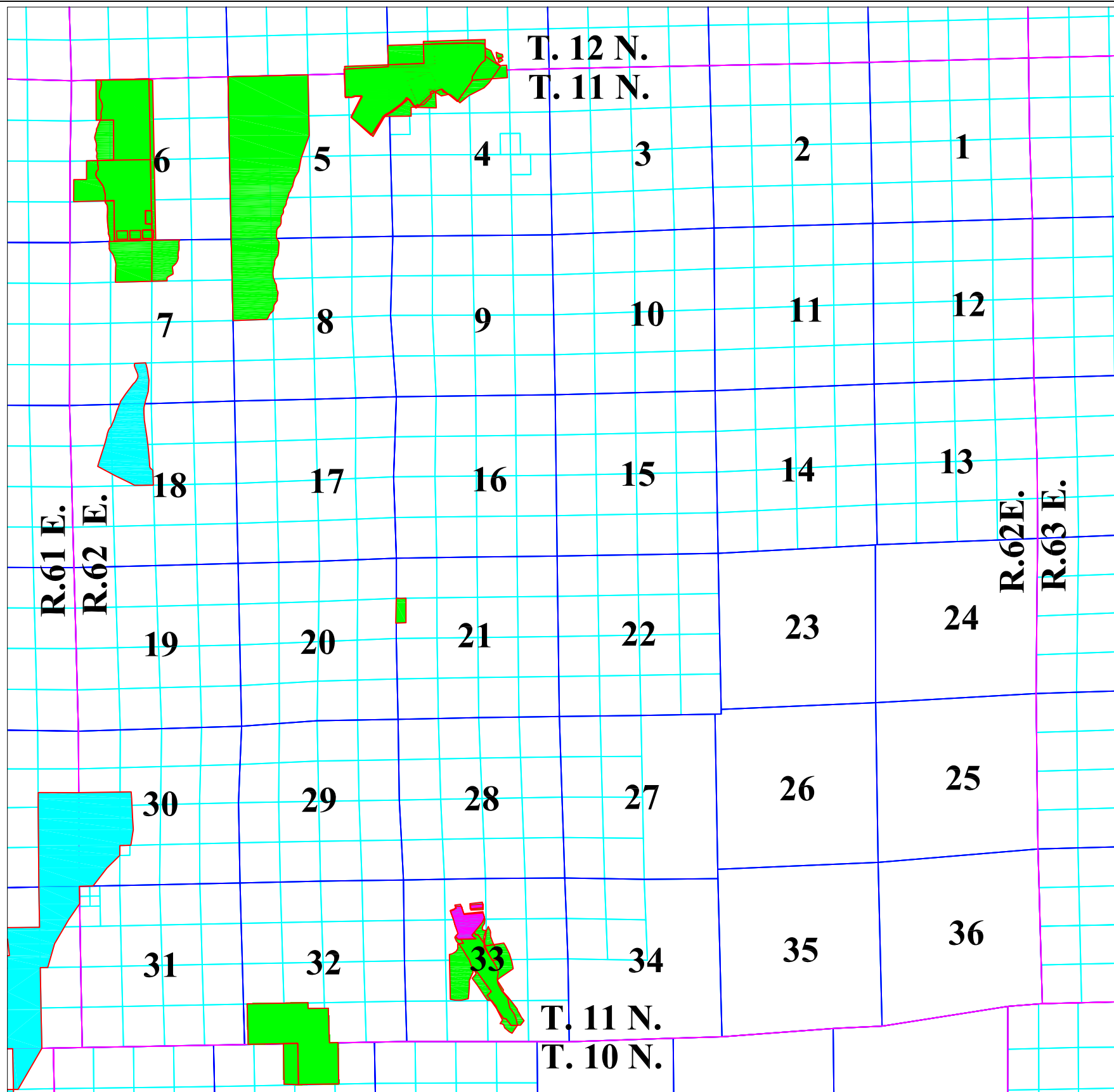
SCALE



Surface and Groundwater/Spring Water Places of Use
Township 13 North, Range 61 East;
Mount Diablo Baseline and Meridian

Appendix 5-72





**White River Valley: Mapped Surface Water and
Groundwater/Spring Irrigation Rights by
Township/Range
T.11N., R.62E., MDBM**






Index Key

Surface Water and Groundwater ID No., Application No., and Status Previously Listed in Groundwater Map, Spring Map, and Surface Water Map (when applicable). These are omitted from this map for clarity.

Legend

-  Quarter - Quarter Subdivisions Lines
-  Section Lines
-  Township and Range Lines
-  Boundary of Place of Use of Water Rights

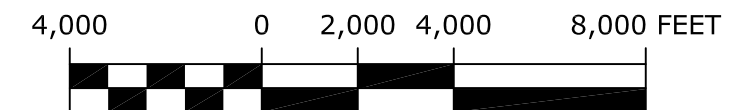
-  Surface Water Place of Use
-  Groundwater / Spring Water Place of Use
-  Shared Surface Water and Groundwater / Spring Water Place of Use

14 Section Number

Notes

Quarter-Quarter Sections, Sections, Township, and Range Lines obtained from Nevada BLM on-line database. Reference is NAD 83 and State Plane Coordinate System [feet]


SCALE



Surface and Groundwater/Spring Water Places of Use
Township 11 North, Range 62 East;
Mount Diablo Baseline and Meridian

Appendix 5-73





**White River Valley: Mapped Surface Water and
Groundwater/Spring Irrigation Rights by
Township/Range
T.12N., R.62E., MDBM**






Index Key

Surface Water and Groundwater ID No., Application No., and Status Previously Listed in Groundwater Map, Spring Map, and Surface Water Map (when applicable). These are omitted from this map for clarity.

Legend

-  Quarter - Quarter Subdivisions Lines
-  Section Lines
-  Township and Range Lines
-  Boundary of Place of Use of Water Rights

-  Surface Water Place of Use
-  Groundwater / Spring Water Place of Use
-  Shared Surface Water and Groundwater / Spring Water Place of Use

14 Section Number

Notes

Quarter-Quarter Sections, Sections, Township, and Range Lines obtained from Nevada BLM on-line database. Reference is NAD 83 and State Plane Coordinate System [feet]

SCALE



Surface and Groundwater/Spring Water Places of Use
Township 12 North, Range 62 East;
Mount Diablo Baseline and Meridian

Appendix 5-74

**White River Valley: Place of Use of
Groundwater/Spring and Surface Water Irrigation
Rights (Sorted)**

White River Valley: Place of Use of Groundwater/Spring and Surface Water Irrigation Rights [Sorted]

Place of Use									
App	Status	Source	QQ	Q	Sec	TwN	Rng	Meridian	Acres
V01151	VST	SPR	SW	SW	16	06N	59E	MD	1.04
V01151	VST	SPR	SW	NE	17	06N	59E	MD	5.49
V01151	VST	SPR	SE	NW	17	06N	59E	MD	14.18
V01151	VST	SPR	NE	SE	17	06N	59E	MD	5.49
V01151	VST	SPR	NW	SE	17	06N	59E	MD	1.7
V01151	VST	SPR	SE	SE	17	06N	59E	MD	4.74
V01151	VST	SPR	SW	NW	22	06N	59E	MD	0.66
408	CER	SPR	NE	SE	22	06N	59E	MD	19.01
V01151	VST	SPR	NE	SE	22	06N	59E	MD	17.81
408	CER	SPR	NW	SE	22	06N	59E	MD	10.87
V01151	VST	SPR	NW	SE	22	06N	59E	MD	11.26
V01151	VST	SPR	SW	SE	22	06N	59E	MD	0.61
408	CER	SPR	NE	SW	22	06N	59E	MD	1
408	CER	SPR	SE	NW	23	06N	59E	MD	11.5
V01151	VST	SPR	SE	NW	23	06N	59E	MD	0.59
408	CER	SPR	NE	SW	23	06N	59E	MD	8.36
V01151	VST	SPR	NE	SW	23	06N	59E	MD	7.92
408	CER	SPR	NW	SW	23	06N	59E	MD	19.87
V01151	VST	SPR	NW	SW	23	06N	59E	MD	13.86
V00776	VST	STR	NW	NE	36	14N	59E	MD	Por. 125
V00776	VST	STR	SW	NE	36	14N	59E	MD	Por. 125
V00776	VST	STR	NE	SE	36	14N	59E	MD	Por. 125
20819	CER	STR	NE	NE	1	05N	60E	MD	4
20819	CER	STR	SE	NE	1	05N	60E	MD	35
20819	CER	STR	SW	NE	1	05N	60E	MD	4
20819	CER	STR	NE	SE	1	05N	60E	MD	15
20819	CER	STR	NW	SE	1	05N	60E	MD	32
3233	CER	RES	SE	SE	1	05N	60E	MD	6.3
20819	CER	STR	SW	SE	1	05N	60E	MD	7
3233	CER	RES	SW	SE	1	05N	60E	MD	33.7
20819	CER	STR	NE	SW	1	05N	60E	MD	23
20819	CER	STR	NW	SW	1	05N	60E	MD	7
20819	CER	STR	SE	SW	1	05N	60E	MD	24
20819	CER	STR	SW	SW	1	05N	60E	MD	31
3233	CER	RES	NW	NE	12	05N	60E	MD	1
3233	CER	RES	NE	NW	12	05N	60E	MD	31.2
20819	CER	STR	NW	NW	12	05N	60E	MD	19
3233	CER	RES	SE	NW	12	05N	60E	MD	5.1
20819	CER	STR	SW	NW	12	05N	60E	MD	2
68233	PER	UG	SE	NE	23	05N	60E	MD	40
68233	PER	UG	NE	SE	23	05N	60E	MD	40
68233	PER	UG	SW	NW	24	05N	60E	MD	40
12517	CER	STR	NE	SW	24	05N	60E	MD	Por. 32
12517	CER	STR	NW	SW	24	05N	60E	MD	Por. 32
68233	PER	UG	NW	SW	24	05N	60E	MD	40
12517	CER	STR	SE	SW	24	05N	60E	MD	Por. 32
5486	CER	OSW	SE	SW	24	05N	60E	MD	22

White River Valley: Place of Use of Groundwater/Spring and Surface Water Irrigation Rights [Sorted]

Place of Use									
App	Status	Source	QQ	Q	Sec	TwN	Rng	Meridian	Acres
12517	CER	STR	SW	SW	24	05N	60E	MD	Por. 32
12517	CER	STR	NE	NE	25	05N	60E	MD	Por. 8.25
12517	CER	STR	NW	NE	25	05N	60E	MD	Por. 8.25
68234	PER	UG	NW	NE	25	05N	60E	MD	40
12517	CER	STR	SE	NE	25	05N	60E	MD	Por. 8.25
12517	CER	STR	SW	NE	25	05N	60E	MD	Por. 8.25
5486	CER	OSW	SW	NE	25	05N	60E	MD	5.3
68234	PER	UG	SW	NE	25	05N	60E	MD	40
12517	CER	STR	NE	NW	25	05N	60E	MD	Por. 63.25
5486	CER	OSW	NE	NW	25	05N	60E	MD	22.7
68234	PER	UG	NE	NW	25	05N	60E	MD	40
12517	CER	STR	NW	NW	25	05N	60E	MD	Por. 63.25
12517	CER	STR	SE	NW	25	05N	60E	MD	Por. 63.25
5486	CER	OSW	SE	NW	25	05N	60E	MD	25
68234	PER	UG	SE	NW	25	05N	60E	MD	40
12517	CER	STR	SW	NW	25	05N	60E	MD	Por. 63.25
12517	CER	STR	NE	SE	25	05N	60E	MD	Por. 64.85
12517	CER	STR	NW	SE	25	05N	60E	MD	Por. 64.85
5486	CER	OSW	NW	SE	25	05N	60E	MD	22.1
12517	CER	STR	SE	SE	25	05N	60E	MD	Por. 64.85
12517	CER	STR	SW	SE	25	05N	60E	MD	Por. 64.85
5486	CER	OSW	SW	SE	25	05N	60E	MD	37.8
5486	CER	OSW	NE	SW	25	05N	60E	MD	15.7
5486	CER	OSW	SE	SW	25	05N	60E	MD	3.1
12517	CER	STR	NE	NE	36	05N	60E	MD	Por. 57.65
12517	CER	STR	NW	NE	36	05N	60E	MD	Por. 57.65
12517	CER	STR	SE	NE	36	05N	60E	MD	Por. 57.65
12517	CER	STR	SW	NE	36	05N	60E	MD	Por. 57.65
12517	CER	STR	NE	SE	36	05N	60E	MD	Por. 80
68235	PER	UG	NE	SE	36	05N	60E	MD	40
12517	CER	STR	NW	SE	36	05N	60E	MD	Por. 80
12517	CER	STR	SE	SE	36	05N	60E	MD	Por. 80
68235	PER	UG	SE	SE	36	05N	60E	MD	40
12517	CER	STR	SW	SE	36	05N	60E	MD	Por. 80
13760	CER	SPR	NE	SE	13	06N	60E	MD	Por. 55.38
13760	CER	SPR	NW	SE	13	06N	60E	MD	Por. 55.38
13760	CER	SPR	SE	SE	13	06N	60E	MD	Por. 55.38
13760	CER	SPR	SW	SE	13	06N	60E	MD	Por. 55.38
13760	CER	SPR	NE	SW	13	06N	60E	MD	Por. 16.54
13760	CER	SPR	SE	SW	13	06N	60E	MD	Por. 16.54
13760	CER	SPR	NE	NE	24	06N	60E	MD	Por. 33.25
13760	CER	SPR	NW	NE	24	06N	60E	MD	Por. 33.25
13760	CER	SPR	SW	NE	24	06N	60E	MD	Por. 33.25
13760	CER	SPR	NE	NW	24	06N	60E	MD	Por. 51.20
13760	CER	SPR	SE	NW	24	06N	60E	MD	Por. 51.20
13760	CER	SPR	NE	SW	24	06N	60E	MD	Por. 55.87
13760	CER	SPR	NW	SW	24	06N	60E	MD	Por. 55.87
13760	CER	SPR	SE	SW	24	06N	60E	MD	Por. 55.87

White River Valley: Place of Use of Groundwater/Spring and Surface Water Irrigation Rights [Sorted]

Place of Use									
App	Status	Source	QQ	Q	Sec	TwN	Rng	Meridian	Acres
13760	CER	SPR	SW	SW	24	06N	60E	MD	Por. 55.87
13760	CER	SPR	NW	NW	25	06N	60E	MD	Por. 29.75
13760	CER	SPR	SW	NW	25	06N	60E	MD	Por. 29.75
13760	CER	SPR	SW	SW	25	06N	60E	MD	1.3
19294	CER	SPR	SW	SW	25	06N	60E	MD	1.963
13760	CER	SPR	NE	NE	26	06N	60E	MD	Por. 24.10
13760	CER	SPR	SE	NE	26	06N	60E	MD	Por. 24.10
13760	CER	SPR	NE	SE	26	06N	60E	MD	Por. 43.40
13760	CER	SPR	SE	SE	26	06N	60E	MD	Por. 43.40
4818	CER	STR	NE	SW	30	06N	60E	MD	29.23
4818	CER	STR	NW	SW	30	06N	60E	MD	32.24
4818	CER	STR	NW	SW	30	06N	60E	MD	4.7
4818	CER	STR	NW	SW	30	06N	60E	MD	3.06
4818	CER	STR	SW	SW	30	06N	60E	MD	3.58
4818	CER	STR	SW	SW	30	06N	60E	MD	2.65
4818	CER	STR	SW	SW	30	06N	60E	MD	6.14
13760	CER	SPR	NE	NE	35	06N	60E	MD	Por. 32.70
19294	CER	SPR	NE	NE	35	06N	60E	MD	3.863
19294	CER	SPR	SE	NE	35	06N	60E	MD	0.655
13760	CER	SPR	SW	NE	35	06N	60E	MD	Por. 32.70
13760	CER	SPR	NW	NW	36	06N	60E	MD	Por. 16.10
19294	CER	SPR	NW	NW	36	06N	60E	MD	6.763
13760	CER	SPR	SW	NW	36	06N	60E	MD	Por. 16.10
13760	CER	SPR	NW	SW	36	06N	60E	MD	9.35
17632	CER	OSW	SE	NE	1	12N	60E	MD	7.47
15763	CER	STR	SE	NE	1	12N	60E	MD	7.27
22383	CER	UG	SE	NE	1	12N	60E	MD	7.438
17632	CER	OSW	NE	SE	1	12N	60E	MD	21.62
15763	CER	STR	NE	SE	1	12N	60E	MD	3.63
V01167	DEC	SPR	NE	SE	1	12N	60E	MD	Por. 44
22383	CER	UG	NE	SE	1	12N	60E	MD	4.049
15763	CER	STR	NW	SE	1	12N	60E	MD	20.44
V01167	DEC	SPR	NW	SE	1	12N	60E	MD	Por. 44
22383	CER	UG	NW	SE	1	12N	60E	MD	18.925
V01167	DEC	SPR	SE	SE	1	12N	60E	MD	Por. 44
V01167	DEC	SPR	SW	SE	1	12N	60E	MD	Por. 44
V01167	DEC	SPR	NE	SW	1	12N	60E	MD	Por. 44
V01167	DEC	SPR	NW	SW	1	12N	60E	MD	Por. 44
15763	CER	STR	SE	SW	1	12N	60E	MD	24.64
V01167	DEC	SPR	SE	SW	1	12N	60E	MD	Por. 44
22383	CER	UG	SE	SW	1	12N	60E	MD	30.246
15763	CER	STR	SW	SW	1	12N	60E	MD	8.98
V01167	DEC	SPR	SW	SW	1	12N	60E	MD	Por. 44
22383	CER	UG	SW	SW	1	12N	60E	MD	3.884
V01169	DEC	SPR	SW	NE	9	12N	60E	MD	5.9
V01169	DEC	SPR	NE	NW	9	12N	60E	MD	Por. 3.5
V01169	DEC	SPR	NW	NW	9	12N	60E	MD	Por. 3.5
V01167	DEC	SPR	NE	NE	11	12N	60E	MD	Por. 25

White River Valley: Place of Use of Groundwater/Spring and Surface Water Irrigation Rights [Sorted]

Place of Use									
App	Status	Source	QQ	Q	Sec	TwN	Rng	Meridian	Acres
V01167	DEC	SPR	NW	NE	11	12N	60E	MD	Por. 25
V01167	DEC	SPR	SE	NE	11	12N	60E	MD	Por. 25
V01167	DEC	SPR	SW	NE	11	12N	60E	MD	Por. 25
V01167	DEC	SPR	NE	NW	11	12N	60E	MD	Por. 25
V01167	DEC	SPR	NW	NW	11	12N	60E	MD	Por. 25
V01167	DEC	SPR	SE	NW	11	12N	60E	MD	Por. 25
V01167	DEC	SPR	SW	NW	11	12N	60E	MD	Por. 25
15763	CER	STR	NW	NW	12	12N	60E	MD	19.94
V00776	VST	STR	SW	NW	5	13N	60E	MD	Por. 125
V02224	VST	STR	SW	NW	5	13N	60E	MD	11.75
23577	CER	UG	SW	NW	5	13N	60E	MD	15.95
V00776	VST	STR	NE	SW	5	13N	60E	MD	Por. 125
V02224	VST	STR	NE	SW	5	13N	60E	MD	5.2
23577	CER	UG	NE	SW	5	13N	60E	MD	4.463
V00776	VST	STR	NW	SW	5	13N	60E	MD	Por. 125
V02224	VST	STR	NW	SW	5	13N	60E	MD	10.12
23577	CER	UG	NW	SW	5	13N	60E	MD	12.148
V02224	VST	STR	SE	SW	5	13N	60E	MD	5.3
23577	CER	UG	SE	SW	5	13N	60E	MD	11.652
V02224	VST	STR	SW	SW	5	13N	60E	MD	1.35
V00776	VST	STR	NE	NE	6	13N	60E	MD	Por. 125
V02224	VST	STR	NE	NE	6	13N	60E	MD	Por. 34.33
23577	CER	UG	NE	NE	6	13N	60E	MD	2.727
V00776	VST	STR	NW	NE	6	13N	60E	MD	Por. 125
V02224	VST	STR	NW	NE	6	13N	60E	MD	Por. 34.33
V00776	VST	STR	SE	NE	6	13N	60E	MD	Por. 125
V02224	VST	STR	SE	NE	6	13N	60E	MD	Por. 34.33
23577	CER	UG	SE	NE	6	13N	60E	MD	8.181
23577	CER	UG	NE	NW	8	13N	60E	MD	25.618
13272	CER	SPR	NW	NW	16	13N	60E	MD	2.48
13272	CER	SPR	SW	NW	16	13N	60E	MD	10.16
13272	CER	SPR	NE	SW	16	13N	60E	MD	5.83
66315	PER	UG	SE	NE	21	13N	60E	MD	40
66315	PER	UG	SW	NE	21	13N	60E	MD	40
66315	PER	UG	SE	NW	21	13N	60E	MD	40
66315	PER	UG	NE	SE	21	13N	60E	MD	40
66315	PER	UG	NW	SE	21	13N	60E	MD	40
66315	PER	UG	NE	SW	21	13N	60E	MD	40
66315	PER	UG	NW	SW	21	13N	60E	MD	40
66314	PER	UG	SE	SE	22	13N	60E	MD	40
66314	PER	UG	SW	SE	22	13N	60E	MD	40
66314	PER	UG	NE	SW	22	13N	60E	MD	40
66315	PER	UG	NW	SW	22	13N	60E	MD	40
66314	PER	UG	SE	SW	22	13N	60E	MD	40
19981	CER	UG	NW	SW	25	13N	60E	MD	0.041
29856	CER	SPR	NW	SW	25	13N	60E	MD	0.2
19981	CER	UG	SE	SW	25	13N	60E	MD	3.43
29856	CER	SPR	SE	SW	25	13N	60E	MD	3.7

White River Valley: Place of Use of Groundwater/Spring and Surface Water Irrigation Rights [Sorted]

Place of Use									
App	Status	Source	QQ	Q	Sec	TwN	Rng	Meridian	Acres
7328	CER	STR	SW	SW	25	13N	60E	MD	14
V00715	VST	STR	SW	SW	25	13N	60E	MD	Por. 200
19981	CER	UG	SW	SW	25	13N	60E	MD	32.403
29856	CER	SPR	SW	SW	25	13N	60E	MD	32
19981	CER	UG	SE	NW	26	13N	60E	MD	1.115
29856	CER	SPR	SE	NW	26	13N	60E	MD	2.1
29856	CER	SPR	SW	NW	26	13N	60E	MD	0.1
7328	CER	STR	NE	SE	26	13N	60E	MD	22.55
V00715	VST	STR	NE	SE	26	13N	60E	MD	Por. 200
13273	CER	SPR	NE	SE	26	13N	60E	MD	11.13
19981	CER	UG	NE	SE	26	13N	60E	MD	16.941
29856	CER	SPR	NE	SE	26	13N	60E	MD	19.7
7328	CER	STR	NW	SE	26	13N	60E	MD	40
V00715	VST	STR	NW	SE	26	13N	60E	MD	Por. 200
13273	CER	SPR	NW	SE	26	13N	60E	MD	39.8
19981	CER	UG	NW	SE	26	13N	60E	MD	38.221
29856	CER	SPR	NW	SE	26	13N	60E	MD	8
29856	CER	SPR	NW	SE	26	13N	60E	MD	0.2
29856	CER	SPR	NW	SE	26	13N	60E	MD	29.5
7328	CER	STR	SE	SE	26	13N	60E	MD	40
V00715	VST	STR	SE	SE	26	13N	60E	MD	Por. 200
19981	CER	UG	SE	SE	26	13N	60E	MD	32.302
29856	CER	SPR	SE	SE	26	13N	60E	MD	30.8
7328	CER	STR	SW	SE	26	13N	60E	MD	40
V00715	VST	STR	SW	SE	26	13N	60E	MD	Por. 200
19981	CER	UG	SW	SE	26	13N	60E	MD	28.51
29856	CER	SPR	SW	SE	26	13N	60E	MD	27.7
13273	CER	SPR	NE	SW	26	13N	60E	MD	16.73
19981	CER	UG	NE	SW	26	13N	60E	MD	14.156
29856	CER	SPR	NE	SW	26	13N	60E	MD	15.9
29856	CER	SPR	NE	SW	26	13N	60E	MD	0.7
29856	CER	SPR	NE	SW	26	13N	60E	MD	13.6
V00715	VST	STR	NW	SW	26	13N	60E	MD	Por. 200
19981	CER	UG	NW	SW	26	13N	60E	MD	2.892
29856	CER	SPR	NW	SW	26	13N	60E	MD	3.3
29856	CER	SPR	NW	SW	26	13N	60E	MD	5.8
7328	CER	STR	SE	SW	26	13N	60E	MD	37.2
V00715	VST	STR	SE	SW	26	13N	60E	MD	Por. 200
19981	CER	UG	SE	SW	26	13N	60E	MD	14.049
29856	CER	SPR	SE	SW	26	13N	60E	MD	14.3
29856	CER	SPR	SE	SW	26	13N	60E	MD	0.4
66314	PER	UG	NE	NE	27	13N	60E	MD	40
66314	PER	UG	NW	NE	27	13N	60E	MD	40
66314	PER	UG	SE	NE	27	13N	60E	MD	40
66314	PER	UG	SW	NE	27	13N	60E	MD	40
V00715	VST	STR	SE	SE	28	13N	60E	MD	Por. 200
19981	CER	UG	NE	NW	35	13N	60E	MD	8.099
29856	CER	SPR	NE	NW	35	13N	60E	MD	7.9

White River Valley: Place of Use of Groundwater/Spring and Surface Water Irrigation Rights [Sorted]

Place of Use									
App	Status	Source	QQ	Q	Sec	TwN	Rng	Meridian	Acres
V00715	VST	STR	NE	NW	36	13N	60E	MD	Por. 200
19981	CER	UG	NE	NW	36	13N	60E	MD	6.033
29856	CER	SPR	NE	NW	36	13N	60E	MD	6
V10515	VST	STR	SE	NE	14	5N	60E	MD	16.6
V10515	VST	STR	NE	SE	14	5N	60E	MD	25.6
V10515	VST	STR	SE	SE	14	5N	60E	MD	28.4
V10515	VST	STR	NE	NE	23	5N	60E	MD	39
V10515	VST	STR	SE	NE	23	5N	60E	MD	21.1
V10515	VST	STR	SW	NW	24	5N	60E	MD	17.4
V10515	VST	STR	NE	SW	24	5N	60E	MD	5.4
V10515	VST	STR	NW	SW	24	5N	60E	MD	22.58
V10515	VST	STR	SE	SW	24	5N	60E	MD	36.6
V10515	VST	STR	NW	NE	25	5N	60E	MD	9.1
V10515	VST	STR	SW	NE	25	5N	60E	MD	22.5
V10515	VST	STR	NE	NW	25	5N	60E	MD	35
V10515	VST	STR	SE	NW	25	5N	60E	MD	30
V10515	VST	STR	NW	SE	25	5N	60E	MD	32.5
V10515	VST	STR	SW	SE	25	5N	60E	MD	38.6
V10515	VST	STR	NW	SW	31	5N	60E	MD	30
V10515	VST	STR	SW	SW	31	5N	60E	MD	32.3
V10515	VST	STR	NE	NE	36	5N	60E	MD	19.6
V10515	VST	STR	SE	NE	36	5N	60E	MD	39.4
V10515	VST	STR	NE	SE	36	5N	60E	MD	40
V10515	VST	STR	SE	SE	36	5N	60E	MD	40
12517	CER	STR	NE	NW	6	04N	61E	MD	Por. 82.3
12517	CER	STR	NW	NW	6	04N	61E	MD	Por. 82.3
12517	CER	STR	SE	NW	6	04N	61E	MD	Por. 82.3
68236	PER	UG	SE	NW	6	04N	61E	MD	40
12517	CER	STR	SW	NW	6	04N	61E	MD	Por. 82.3
12517	CER	STR	NE	SE	6	04N	61E	MD	Por. 18.75
12517	CER	STR	NW	SE	6	04N	61E	MD	Por. 18.75
68236	PER	UG	NW	SE	6	04N	61E	MD	40.000
12517	CER	STR	SE	SE	6	04N	61E	MD	Por. 18.75
12517	CER	STR	SW	SE	6	04N	61E	MD	Por. 18.75
12517	CER	STR	NE	SW	6	04N	61E	MD	Por. 13
68236	PER	UG	NE	SW	6	04N	61E	MD	40
12517	CER	STR	NW	SW	6	04N	61E	MD	Por. 13
12517	CER	STR	SE	SW	6	04N	61E	MD	Por. 13
12517	CER	STR	SW	SW	6	04N	61E	MD	Por. 13
68237	PER	UG	NE	NE	7	04N	61E	MD	40
68237	PER	UG	SE	NE	7	04N	61E	MD	40
68237	PER	UG	SW	NW	8	04N	61E	MD	40
68238	PER	UG	NW	NE	27	04N	61E	MD	Por. 74.30
68238	PER	UG	SE	NE	27	04N	61E	MD	Por. 74.30
68238	PER	UG	SW	NE	27	04N	61E	MD	Por. 74.30
V01351	VST	STR	SE	NE	1	05N	61E	MD	Por. 179.1
V01351	VST	STR	NE	SE	1	05N	61E	MD	Por. 179.1
V01351	VST	STR	NW	SE	1	05N	61E	MD	Por. 179.1

White River Valley: Place of Use of Groundwater/Spring and Surface Water Irrigation Rights [Sorted]

Place of Use									
App	Status	Source	QQ	Q	Sec	TwN	Rng	Meridian	Acres
V01351	VST	STR	NE	SW	1	05N	61E	MD	Por. 179.1
V01351	VST	STR	SE	SW	1	05N	61E	MD	Por. 179.1
3234	CER	RES	NE	NE	6	05N	61E	MD	6.7
3234	CER	RES	NW	NE	6	05N	61E	MD	35.3
3234	CER	RES	SW	NE	6	05N	61E	MD	2.1
20819	CER	STR	NE	NW	6	05N	61E	MD	2
V01351	VST	STR	NE	NW	6	05N	61E	MD	Por. 80.5
2661	CER	STR	NE	NW	6	05N	61E	MD	Por. 59.4
20819	CER	STR	NW	NW	6	05N	61E	MD	4
V01351	VST	STR	NW	NW	6	05N	61E	MD	Por. 80.5
2661	CER	STR	NW	NW	6	05N	61E	MD	Por. 59.4
3234	CER	RES	SE	NW	6	05N	61E	MD	22.9
20819	CER	STR	SW	NW	6	05N	61E	MD	9
V01351	VST	STR	SW	NW	6	05N	61E	MD	Por. 80.5
3234	CER	RES	SW	NW	6	05N	61E	MD	40
3234	CER	RES	NW	SW	6	05N	61E	MD	16.3
V01351	VST	STR	NW	NW	12	05N	61E	MD	Por. 46
2661	CER	STR	NW	NW	12	05N	61E	MD	Por. 29.9
V01351	VST	STR	SW	NW	12	05N	61E	MD	Por. 46
2661	CER	STR	SW	NW	12	05N	61E	MD	Por. 29.9
12517	CER	STR	NE	SW	31	05N	61E	MD	Por. 43.25
12517	CER	STR	NW	SW	31	05N	61E	MD	Por. 43.25
68235	PER	UG	NW	SW	31	05N	61E	MD	40
12517	CER	STR	SE	SW	31	05N	61E	MD	Por. 43.25
12517	CER	STR	SW	SW	31	05N	61E	MD	Por. 43.25
68235	PER	UG	SW	SW	31	05N	61E	MD	40
23590	CER	UG	NW	NW	6	06N	61E	MD	18
20797	CER	UG	SW	NW	6	06N	61E	MD	30
23590	CER	UG	SW	NW	6	06N	61E	MD	30
20797	CER	UG	NW	SW	6	06N	61E	MD	30
23590	CER	UG	NW	SW	6	06N	61E	MD	30
20797	CER	UG	SW	SW	6	06N	61E	MD	30
23590	CER	UG	SW	SW	6	06N	61E	MD	30
V00801	VST	STR	SE	SE	8	06N	61E	MD	0
V01351	VST	STR	SE	NW	9	06N	61E	MD	Por. 90
V00801	VST	STR	SW	NW	9	06N	61E	MD	0
V01351	VST	STR	SW	NW	9	06N	61E	MD	Por. 90
V00801	VST	STR	NW	SW	9	06N	61E	MD	0
V01351	VST	STR	NW	SW	9	06N	61E	MD	Por. 90
V00801	VST	STR	SW	SW	9	06N	61E	MD	0
V01351	VST	STR	SW	SW	9	06N	61E	MD	Por. 90
20465	CER	STR	NW	SW	10	06N	61E	MD	1.73
20465	CER	STR	SE	SW	10	06N	61E	MD	0.91
20465	CER	STR	SW	SW	10	06N	61E	MD	33.04
20465	CER	STR	NE	NW	15	06N	61E	MD	9
20465	CER	STR	NW	NW	15	06N	61E	MD	26.93
20465	CER	STR	SE	NW	15	06N	61E	MD	35.6
20465	CER	STR	SW	NW	15	06N	61E	MD	19.99

White River Valley: Place of Use of Groundwater/Spring and Surface Water Irrigation Rights [Sorted]

Place of Use									
App	Status	Source	QQ	Q	Sec	TwN	Rng	Meridian	Acres
20465	CER	STR	NE	SW	15	06N	61E	MD	24.2
20465	CER	STR	NW	SW	15	06N	61E	MD	22.14
V01351	VST	STR	SW	NE	16	06N	61E	MD	Por. 90
V00801	VST	STR	SE	NW	16	06N	61E	MD	0
V01351	VST	STR	SE	NW	16	06N	61E	MD	Por. 90
V01351	VST	STR	NW	SE	16	06N	61E	MD	Por. 90
V00801	VST	STR	NE	SW	16	06N	61E	MD	0
V01351	VST	STR	NE	SW	16	06N	61E	MD	Por. 90
V01351	VST	STR	NE	SW	17	06N	61E	MD	40
3235	CER	STR	SE	SW	17	06N	61E	MD	15.9
13760	CER	SPR	NW	SW	18	06N	61E	MD	Por. 9.19
13760	CER	SPR	SW	SW	18	06N	61E	MD	Por. 9.19
V00801	VST	STR	NE	NE	20	06N	61E	MD	0
V00801	VST	STR	NW	NE	20	06N	61E	MD	0
V00801	VST	STR	SE	NE	20	06N	61E	MD	0
V00801	VST	STR	SW	NE	20	06N	61E	MD	0
3235	CER	STR	NE	NW	20	06N	61E	MD	25.8
3235	CER	STR	NW	NW	20	06N	61E	MD	10.2
3235	CER	STR	SE	NW	20	06N	61E	MD	16.4
V00801	VST	STR	NE	SE	20	06N	61E	MD	0
2661	CER	STR	NE	SE	20	06N	61E	MD	Por. 122
V00801	VST	STR	NW	SE	20	06N	61E	MD	0
2661	CER	STR	NW	SE	20	06N	61E	MD	Por. 122
V00801	VST	STR	SE	SE	20	06N	61E	MD	0
2661	CER	STR	SE	SE	20	06N	61E	MD	Por. 122
V00801	VST	STR	SW	SE	20	06N	61E	MD	0
2661	CER	STR	SW	SE	20	06N	61E	MD	Por. 122
3235	CER	STR	NE	SW	20	06N	61E	MD	18.9
3235	CER	STR	SE	SW	20	06N	61E	MD	35
V00801	VST	STR	NE	NW	21	06N	61E	MD	0
V00801	VST	STR	NW	NW	21	06N	61E	MD	0
V00801	VST	STR	SE	NW	21	06N	61E	MD	0
V00801	VST	STR	SW	NW	21	06N	61E	MD	0
2661	CER	STR	NW	SE	21	06N	61E	MD	Por. 29.3
2661	CER	STR	SW	SE	21	06N	61E	MD	Por. 29.3
V00801	VST	STR	NE	SW	21	06N	61E	MD	0
V00801	VST	STR	NW	SW	21	06N	61E	MD	0
V00801	VST	STR	SE	SW	21	06N	61E	MD	0
2661	CER	STR	SE	SW	21	06N	61E	MD	Por. 29.3
V00801	VST	STR	SW	SW	21	06N	61E	MD	0
V00801	VST	STR	NE	NW	28	06N	61E	MD	0
V01351	VST	STR	NE	NW	28	06N	61E	MD	Por. 76
2661	CER	STR	NE	NW	28	06N	61E	MD	Por. 93.7
V00801	VST	STR	NW	NW	28	06N	61E	MD	0
V01351	VST	STR	NW	NW	28	06N	61E	MD	Por. 76
2661	CER	STR	NW	NW	28	06N	61E	MD	Por. 93.7
V00801	VST	STR	SE	NW	28	06N	61E	MD	0
V01351	VST	STR	SE	NW	28	06N	61E	MD	Por. 76

White River Valley: Place of Use of Groundwater/Spring and Surface Water Irrigation Rights [Sorted]

Place of Use									
App	Status	Source	QQ	Q	Sec	TwN	Rng	Meridian	Acres
2661	CER	STR	SE	NW	28	06N	61E	MD	Por. 93.7
V00801	VST	STR	SW	NW	28	06N	61E	MD	0
V01351	VST	STR	SW	NW	28	06N	61E	MD	Por. 76
2661	CER	STR	SW	NW	28	06N	61E	MD	Por. 93.7
V01351	VST	STR	NE	NE	29	06N	61E	MD	Por. 260
2661	CER	STR	NE	NE	29	06N	61E	MD	Por. 388.2
V01351	VST	STR	NW	NE	29	06N	61E	MD	Por. 260
2661	CER	STR	NW	NE	29	06N	61E	MD	Por. 388.2
V01351	VST	STR	SE	NE	29	06N	61E	MD	Por. 260
2661	CER	STR	SE	NE	29	06N	61E	MD	Por. 388.2
V01351	VST	STR	SW	NE	29	06N	61E	MD	Por. 260
2661	CER	STR	SW	NE	29	06N	61E	MD	Por. 388.2
2661	CER	STR	NE	NW	29	06N	61E	MD	Por. 388.2
V01351	VST	STR	SE	NW	29	06N	61E	MD	Por. 260
2661	CER	STR	SE	NW	29	06N	61E	MD	Por. 388.2
V01351	VST	STR	NE	SE	29	06N	61E	MD	Por. 260
2661	CER	STR	NE	SE	29	06N	61E	MD	Por. 388.2
V00801	VST	STR	NW	SE	29	06N	61E	MD	0
V01351	VST	STR	NW	SE	29	06N	61E	MD	Por. 260
2661	CER	STR	NW	SE	29	06N	61E	MD	Por. 388.2
V00801	VST	STR	SW	SE	29	06N	61E	MD	0
V01351	VST	STR	SW	SE	29	06N	61E	MD	Por. 260
2661	CER	STR	SW	SE	29	06N	61E	MD	Por. 388.2
V00801	VST	STR	NE	SW	29	06N	61E	MD	0
V01351	VST	STR	NE	SW	29	06N	61E	MD	Por. 260
2661	CER	STR	NE	SW	29	06N	61E	MD	Por. 388.2
V00801	VST	STR	NW	SW	29	06N	61E	MD	0
V01351	VST	STR	NW	SW	29	06N	61E	MD	Por. 260
2661	CER	STR	NW	SW	29	06N	61E	MD	Por. 388.2
V00801	VST	STR	SE	SW	29	06N	61E	MD	0
V01351	VST	STR	SE	SW	29	06N	61E	MD	Por. 260
2661	CER	STR	SE	SW	29	06N	61E	MD	Por. 388.2
V00801	VST	STR	SW	SW	29	06N	61E	MD	0
V01351	VST	STR	SW	SW	29	06N	61E	MD	Por. 260
2661	CER	STR	SW	SW	29	06N	61E	MD	Por. 388.2
V01351	VST	STR	NE	NE	31	06N	61E	MD	Por. 104.7
2661	CER	STR	NE	NE	31	06N	61E	MD	Por. 110
V01351	VST	STR	NW	NE	31	06N	61E	MD	Por. 104.7
3232	CER	STR	SE	NE	31	06N	61E	MD	40
V01351	VST	STR	SW	NE	31	06N	61E	MD	Por. 104.7
2661	CER	STR	SW	NE	31	06N	61E	MD	Por. 110
3232	CER	STR	NE	SE	31	06N	61E	MD	32.1
3232	CER	STR	NW	SE	31	06N	61E	MD	36.9
3232	CER	STR	SE	SE	31	06N	61E	MD	6.5
3232	CER	STR	SW	SE	31	06N	61E	MD	34.1
V01351	VST	STR	NE	SW	31	06N	61E	MD	Por. 104.7
2661	CER	STR	NE	SW	31	06N	61E	MD	Por. 110
V01351	VST	STR	SE	SW	31	06N	61E	MD	Por. 104.7

White River Valley: Place of Use of Groundwater/Spring and Surface Water Irrigation Rights [Sorted]

Place of Use									
App	Status	Source	QQ	Q	Sec	TwN	Rng	Meridian	Acres
2661	CER	STR	SE	SW	31	06N	61E	MD	Por. 110
V01351	VST	STR	SW	SW	31	06N	61E	MD	Por. 104.7
2661	CER	STR	SW	SW	31	06N	61E	MD	Por. 110
V01351	VST	STR	NW	NW	32	06N	61E	MD	Por. 104.7
3232	CER	STR	NW	NW	32	06N	61E	MD	21.6
3232	CER	STR	SW	NW	32	06N	61E	MD	18
3232	CER	STR	NW	SW	32	06N	61E	MD	3.7
V04605	VST	STR	SE	SE	25	07N	61E	MD	3.214
V04605	VST	STR	SW	SE	25	07N	61E	MD	1.148
V04605	VST	STR	NE	SE	35	07N	61E	MD	0.068
V04605	VST	STR	SE	SE	35	07N	61E	MD	10.101
V04605	VST	STR	NW	NE	36	07N	61E	MD	1.607
V04605	VST	STR	NE	NW	36	07N	61E	MD	0.23
V04605	VST	STR	SE	NW	36	07N	61E	MD	3.444
V04605	VST	STR	SW	NW	36	07N	61E	MD	0.023
V04605	VST	STR	NW	SW	36	07N	61E	MD	1.443
28206	CER	SPR	NW	SW	13	09N	61E	MD	7.8
28206	CER	SPR	SW	SW	13	09N	61E	MD	10.100
28206	CER	SPR	SE	SE	14	09N	61E	MD	10.650
28206	CER	SPR	SW	NE	23	09N	61E	MD	0.920
28206	CER	SPR	SE	NW	23	09N	61E	MD	11.380
28206	CER	SPR	NW	SE	23	09N	61E	MD	4.950
28206	CER	SPR	NE	SW	23	09N	61E	MD	21.200
28208	CER	SPR	NE	SE	24	09N	61E	MD	0.750
28207	CER	SPR	SE	NE	32	09N	61E	MD	5.030
28207	CER	SPR	SW	NE	32	09N	61E	MD	4.110
28207	CER	SPR	NE	SE	32	09N	61E	MD	3.970
V02092	VST	SPR	NE	SE	32	09N	61E	MD	6.1
28207	CER	SPR	NW	SE	32	09N	61E	MD	14.690
28207	CER	SPR	SW	SE	32	09N	61E	MD	5.350
2420	CER	SPR	NE	SE	1	10N	61E	MD	28.54
19631	CER	SPR	NE	SE	1	10N	61E	MD	3.28
19930	CER	SPR	NE	SE	1	10N	61E	MD	4.638
2420	CER	SPR	NW	SE	1	10N	61E	MD	18.78
2420	CER	SPR	SE	SW	1	10N	61E	MD	31.54
2384	CER	STR	SE	NE	11	10N	61E	MD	40
2384	CER	STR	NE	SE	11	10N	61E	MD	40
2384	CER	STR	SE	SE	11	10N	61E	MD	35
2420	CER	SPR	NE	NW	12	10N	61E	MD	Por. 110.9
2420	CER	SPR	NW	NW	12	10N	61E	MD	Por. 110.9
2420	CER	SPR	SE	NW	12	10N	61E	MD	Por. 110.9
2384	CER	STR	SW	NW	12	10N	61E	MD	10
2420	CER	SPR	SW	NW	12	10N	61E	MD	Por. 110.9
2420	CER	SPR	NE	SW	12	10N	61E	MD	24.59
2384	CER	STR	NW	SW	12	10N	61E	MD	10
2420	CER	SPR	NW	SW	12	10N	61E	MD	30
2384	CER	STR	SW	SW	12	10N	61E	MD	3
11076	CER	STR	NE	NE	14	10N	61E	MD	2.5

White River Valley: Place of Use of Groundwater/Spring and Surface Water Irrigation Rights [Sorted]

Place of Use									
App	Status	Source	QQ	Q	Sec	TwN	Rng	Meridian	Acres
2384	CER	STR	NE	NE	14	10N	61E	MD	Por. 100
11076	CER	STR	NW	NE	14	10N	61E	MD	30
2384	CER	STR	NW	NE	14	10N	61E	MD	Por. 100
11076	CER	STR	SE	NE	14	10N	61E	MD	8.3
2384	CER	STR	SE	NE	14	10N	61E	MD	Por. 100
70709	CER	UG	SE	NE	14	10N	61E	MD	4.47
11076	CER	STR	SW	NE	14	10N	61E	MD	39.2
2384	CER	STR	SW	NE	14	10N	61E	MD	Por. 100
70709	CER	UG	SW	NE	14	10N	61E	MD	7.71
11076	CER	STR	NE	SE	14	10N	61E	MD	0.2
2384	CER	STR	NE	SE	14	10N	61E	MD	Por. 91
70709	CER	UG	NE	SE	14	10N	61E	MD	35.96
11076	CER	STR	NW	SE	14	10N	61E	MD	37.5
2384	CER	STR	NW	SE	14	10N	61E	MD	Por. 91
70709	CER	UG	NW	SE	14	10N	61E	MD	39.69
2384	CER	STR	SE	SE	14	10N	61E	MD	Por. 91
70709	CER	UG	SE	SE	14	10N	61E	MD	27.75
11076	CER	STR	SW	SE	14	10N	61E	MD	28.4
2384	CER	STR	SW	SE	14	10N	61E	MD	Por. 91
70709	CER	UG	SW	SE	14	10N	61E	MD	34.02
70709	CER	UG	NE	SW	14	10N	61E	MD	6.99
70709	CER	UG	SE	SW	14	10N	61E	MD	3.41
22076	CER	UG	NE	NW	19	10N	61E	MD	36.857
22076	CER	UG	NW	NW	19	10N	61E	MD	30.081
22076	CER	UG	SE	NW	19	10N	61E	MD	37.188
22076	CER	UG	SW	NW	19	10N	61E	MD	31.982
55232	CER	UG	NE	SW	19	10N	61E	MD	36.66
75490	PER	UG	NE	SW	19	10N	61E	MD	36.66
55232	CER	UG	NW	SW	19	10N	61E	MD	20.94
75490	PER	UG	NW	SW	19	10N	61E	MD	20.94
55232	CER	UG	SE	SW	19	10N	61E	MD	37.21
75490	PER	UG	SE	SW	19	10N	61E	MD	37.21
55232	CER	UG	SW	SW	19	10N	61E	MD	31.51
75490	PER	UG	SW	SW	19	10N	61E	MD	31.51
78946	PER	STR	NW	NE	23	10N	61E	MD	0
78946	PER	STR	SW	NE	23	10N	61E	MD	0
78946	PER	STR	NE	NW	23	10N	61E	MD	0
78946	PER	STR	SE	NW	23	10N	61E	MD	0
78946	PER	STR	NW	SE	23	10N	61E	MD	0
78946	PER	STR	SW	SE	23	10N	61E	MD	0
78946	PER	STR	NE	SW	23	10N	61E	MD	0
78946	PER	STR	SE	SW	23	10N	61E	MD	0
78946	PER	STR	NW	NE	26	10N	61E	MD	0
78946	PER	STR	NE	NW	26	10N	61E	MD	0
2334	CER	STR	SE	NE	27	10N	61E	MD	40
2334	CER	STR	NE	SE	27	10N	61E	MD	40
2334	CER	STR	SE	SE	27	10N	61E	MD	40
55233	CER	UG	NE	NW	30	10N	61E	MD	37.09

White River Valley: Place of Use of Groundwater/Spring and Surface Water Irrigation Rights [Sorted]

Place of Use									
App	Status	Source	QQ	Q	Sec	TwN	Rng	Meridian	Acres
55233	CER	UG	NW	NW	30	10N	61E	MD	31.8
55233	CER	UG	SE	NW	30	10N	61E	MD	36.53
55233	CER	UG	SW	NW	30	10N	61E	MD	32.11
55231	CER	UG	NE	SW	30	10N	61E	MD	36.56
55231	CER	UG	NW	SW	30	10N	61E	MD	29.58
55231	CER	UG	SE	SW	30	10N	61E	MD	35.77
55231	CER	UG	SW	SW	30	10N	61E	MD	31.83
32372	PER	UG	NE	NW	31	10N	61E	MD	34.73
70847	PER	UG	NE	NW	31	10N	61E	MD	40
32372	PER	UG	NW	NW	31	10N	61E	MD	40
70847	PER	UG	NW	NW	31	10N	61E	MD	34.73
32372	PER	UG	SE	NW	31	10N	61E	MD	34.81
70847	PER	UG	SE	NW	31	10N	61E	MD	40
32372	PER	UG	SW	NW	31	10N	61E	MD	40
70847	PER	UG	SW	NW	31	10N	61E	MD	34.81
32373	PER	UG	NE	SW	31	10N	61E	MD	40
32373	PER	UG	NW	SW	31	10N	61E	MD	40
32373	PER	UG	SE	SW	31	10N	61E	MD	40
32373	PER	UG	SW	SW	31	10N	61E	MD	40
2334	CER	STR	NE	NE	34	10N	61E	MD	40
2334	CER	STR	SE	NE	34	10N	61E	MD	40
5336	CER	SPR	NW	NW	5	11N	61E	MD	2
4163	CER	SPR	SW	NE	6	11N	61E	MD	3.72
4163	CER	SPR	SE	NW	6	11N	61E	MD	2.38
4163	CER	SPR	SW	NW	6	11N	61E	MD	1.43
4163	CER	SPR	NW	SE	6	11N	61E	MD	0.31
4163	CER	SPR	NE	SW	6	11N	61E	MD	15.86
10118	CER	STR	SE	NE	11	11N	61E	MD	Por. 47.29
10118	CER	STR	SW	NE	11	11N	61E	MD	Por. 47.29
10118	CER	STR	NE	SE	11	11N	61E	MD	Por. 47.29
10118	CER	STR	NW	SE	11	11N	61E	MD	Por. 47.29
10118	CER	STR	SE	NE	12	11N	61E	MD	Por. 150.2
10118	CER	STR	SW	NE	12	11N	61E	MD	Por. 150.2
10118	CER	STR	NE	SE	12	11N	61E	MD	Por. 150.2
10118	CER	STR	NW	SE	12	11N	61E	MD	Por. 150.2
10118	CER	STR	SE	SE	12	11N	61E	MD	Por. 150.2
10118	CER	STR	SW	SE	12	11N	61E	MD	Por. 150.2
10118	CER	STR	NE	SW	12	11N	61E	MD	Por. 150.2
10118	CER	STR	NW	SW	12	11N	61E	MD	Por. 150.2
10118	CER	STR	SE	SW	12	11N	61E	MD	Por. 150.2
10118	CER	STR	SW	SW	12	11N	61E	MD	Por. 150.2
10118	CER	STR	NE	NE	13	11N	61E	MD	Por. 160.84
10118	CER	STR	NW	NE	13	11N	61E	MD	Por. 160.84
10118	CER	STR	SE	NE	13	11N	61E	MD	Por. 160.84
10118	CER	STR	SW	NE	13	11N	61E	MD	Por. 160.84
10118	CER	STR	NE	NW	13	11N	61E	MD	Por. 160.84
10118	CER	STR	NE	SE	13	11N	61E	MD	Por. 160.84
10118	CER	STR	SE	SE	13	11N	61E	MD	Por. 160.84

White River Valley: Place of Use of Groundwater/Spring and Surface Water Irrigation Rights [Sorted]

Place of Use									
App	Status	Source	QQ	Q	Sec	TwN	Rng	Meridian	Acres
10118	CER	STR	SW	SE	13	11N	61E	MD	Por. 160.84
10118	CER	STR	NE	NE	24	11N	61E	MD	22.43
13043	CER	OSW	SE	NE	25	11N	61E	MD	11.9
13043	CER	OSW	NE	SE	25	11N	61E	MD	40
13043	CER	OSW	SE	SE	25	11N	61E	MD	40
13043	CER	OSW	NE	NE	36	11N	61E	MD	36.8
23578	CER	UG	SE	SE	1	12N	61E	MD	13.502
V01165	DEC	SPR	SW	SW	1	12N	61E	MD	2.1
1945	CER	SPR	NE	NE	2	12N	61E	MD	Por. 12
76630	PER	UG	NE	NE	2	12N	61E	MD	Por. 37.0
1945	CER	SPR	NW	NE	2	12N	61E	MD	Por. 12
76630	PER	UG	NW	NE	2	12N	61E	MD	Por. 37.0
76630	PER	UG	SE	NE	2	12N	61E	MD	Por. 37.0
V01165	DEC	SPR	NE	SE	2	12N	61E	MD	Por. 30.5
V01165	DEC	SPR	NW	SE	2	12N	61E	MD	Por. 30.5
V01165	DEC	SPR	SE	SE	2	12N	61E	MD	Por. 30.5
V01165	DEC	SPR	SW	SE	2	12N	61E	MD	Por. 30.5
V01170	DEC	SPR	NW	NE	6	12N	61E	MD	1.4
15763	CER	STR	NE	NW	6	12N	61E	MD	33.97
V01166	DEC	SPR	NE	NW	6	12N	61E	MD	Por. 72
15763	CER	STR	NW	NW	6	12N	61E	MD	19.34
V01166	DEC	SPR	NW	NW	6	12N	61E	MD	Por. 72
15763	CER	STR	SE	NW	6	12N	61E	MD	8.35
V01166	DEC	SPR	SE	NW	6	12N	61E	MD	Por. 72
15763	CER	STR	SW	NW	6	12N	61E	MD	26.98
V01166	DEC	SPR	SW	NW	6	12N	61E	MD	Por. 72
17632	CER	OSW	NW	SW	6	12N	61E	MD	1.27
15763	CER	STR	NW	SW	6	12N	61E	MD	0.02
5851	CER	SPR	SW	SW	6	12N	61E	MD	7.00
349	CER	STR	NE	NE	11	12N	61E	MD	Por. 19
V01161	DEC	SPR	NE	NE	11	12N	61E	MD	Por. 19.0
349	CER	STR	NW	NE	11	12N	61E	MD	Por. 19
V01161	DEC	SPR	NW	NE	11	12N	61E	MD	Por. 19.0
349	CER	STR	SE	NE	11	12N	61E	MD	Por. 19
10177	CER	SPR	SE	NE	11	12N	61E	MD	3.48
26439	CER	UG	SE	NE	11	12N	61E	MD	3
V01161	DEC	SPR	SE	NE	11	12N	61E	MD	Por. 19.0
349	CER	STR	SW	NE	11	12N	61E	MD	Por. 19
10177	CER	SPR	SW	NE	11	12N	61E	MD	12.46
26439	CER	UG	SW	NE	11	12N	61E	MD	15
V01161	DEC	SPR	SW	NE	11	12N	61E	MD	Por. 19.0
349	CER	STR	NE	SE	11	12N	61E	MD	Por. 19
10177	CER	SPR	NE	SE	11	12N	61E	MD	17.33
26439	CER	UG	NE	SE	11	12N	61E	MD	25
V01161	DEC	SPR	NE	SE	11	12N	61E	MD	Por. 19.0
349	CER	STR	NW	SE	11	12N	61E	MD	Por. 19
10177	CER	SPR	NW	SE	11	12N	61E	MD	14.02
26439	CER	UG	NW	SE	11	12N	61E	MD	19

White River Valley: Place of Use of Groundwater/Spring and Surface Water Irrigation Rights [Sorted]

Place of Use									
App	Status	Source	QQ	Q	Sec	TwN	Rng	Meridian	Acres
V01161	DEC	SPR	NW	SE	11	12N	61E	MD	Por. 19.0
349	CER	STR	SE	SE	11	12N	61E	MD	Por. 19
V01161	DEC	SPR	SE	SE	11	12N	61E	MD	Por. 19.0
349	CER	STR	SW	SE	11	12N	61E	MD	Por. 19
V01161	DEC	SPR	SW	SE	11	12N	61E	MD	Por. 19.0
3298	CER	SPR	NE	NE	12	12N	61E	MD	16.1
10177	CER	SPR	NE	NE	12	12N	61E	MD	12.57
23578	CER	UG	NE	NE	12	12N	61E	MD	22.411
V01161	DEC	SPR	NE	NE	12	12N	61E	MD	Por. 30.0
V01161	DEC	SPR	NW	NE	12	12N	61E	MD	Por. 30.0
V01165	DEC	SPR	NW	NE	12	12N	61E	MD	1.4
3298	CER	SPR	SE	NE	12	12N	61E	MD	9.06
10177	CER	SPR	SE	NE	12	12N	61E	MD	23.43
23578	CER	UG	SE	NE	12	12N	61E	MD	20.32
V01161	DEC	SPR	SE	NE	12	12N	61E	MD	Por. 30.0
10177	CER	SPR	SW	NE	12	12N	61E	MD	12.89
33797	CER	UG	SW	NE	12	12N	61E	MD	29.67
33797	CER	UG	SW	NE	12	12N	61E	MD	0.35
V01161	DEC	SPR	SW	NE	12	12N	61E	MD	Por. 30.0
V01161	DEC	SPR	NE	NW	12	12N	61E	MD	Por. 62.3
V01161	DEC	SPR	NW	NW	12	12N	61E	MD	Por. 62.3
V01161	DEC	SPR	SE	NW	12	12N	61E	MD	Por. 62.3
V01161	DEC	SPR	SW	NW	12	12N	61E	MD	Por. 62.3
3298	CER	SPR	NE	SE	12	12N	61E	MD	15
10177	CER	SPR	NE	SE	12	12N	61E	MD	25.81
23578	CER	UG	NE	SE	12	12N	61E	MD	30.107
V01161	DEC	SPR	NE	SE	12	12N	61E	MD	Por. 33.2
10177	CER	SPR	NW	SE	12	12N	61E	MD	6.35
29857	CER	UG	NW	SE	12	12N	61E	MD	2.6
33991	CER	UG	NW	SE	12	12N	61E	MD	18.643
V01161	DEC	SPR	NW	SE	12	12N	61E	MD	Por. 33.2
V03026	VST	SPR	NW	SE	12	12N	61E	MD	5
10177	CER	SPR	SE	SE	12	12N	61E	MD	11.62
V01161	DEC	SPR	SE	SE	12	12N	61E	MD	Por. 33.2
10177	CER	SPR	SW	SE	12	12N	61E	MD	2.6
28792	CER	UG	SW	SE	12	12N	61E	MD	5
V01161	DEC	SPR	SW	SE	12	12N	61E	MD	Por. 33.2
10177	CER	SPR	NE	SW	12	12N	61E	MD	19.64
29857	CER	UG	NE	SW	12	12N	61E	MD	5
V01161	DEC	SPR	NE	SW	12	12N	61E	MD	Por. 62.3
349	CER	STR	NW	SW	12	12N	61E	MD	Por. 18
10177	CER	SPR	NW	SW	12	12N	61E	MD	7
26439	CER	UG	NW	SW	12	12N	61E	MD	8
V01161	DEC	SPR	NW	SW	12	12N	61E	MD	Por. 62.3
349	CER	STR	SE	SW	12	12N	61E	MD	8
10177	CER	SPR	SE	SW	12	12N	61E	MD	14.29
V01161	DEC	SPR	SE	SW	12	12N	61E	MD	Por. 62.3
349	CER	STR	SW	SW	12	12N	61E	MD	Por. 18

White River Valley: Place of Use of Groundwater/Spring and Surface Water Irrigation Rights [Sorted]

Place of Use									
App	Status	Source	QQ	Q	Sec	TwN	Rng	Meridian	Acres
10177	CER	SPR	SW	SW	12	12N	61E	MD	23.23
V01161	DEC	SPR	SW	SW	12	12N	61E	MD	Por. 62.3
349	CER	STR	NE	NE	13	12N	61E	MD	Por. 154.7
10176	CER	SPR	NE	NE	13	12N	61E	MD	31.8
10177	CER	SPR	NE	NE	13	12N	61E	MD	31.8
48876	CER	UG	NE	NE	13	12N	61E	MD	1.01
V01161	DEC	SPR	NE	NE	13	12N	61E	MD	Por. 236.0
V01161	DEC	SPR	NE	NE	13	12N	61E	MD	Por. 46.7
V01161	DEC	SPR	NE	NE	13	12N	61E	MD	Por. 5.0
349	CER	STR	NW	NE	13	12N	61E	MD	Por. 154.7
10176	CER	SPR	NW	NE	13	12N	61E	MD	4.67
10177	CER	SPR	NW	NE	13	12N	61E	MD	22.84
49052	CER	UG	NW	NE	13	12N	61E	MD	4.61
V01161	DEC	SPR	NW	NE	13	12N	61E	MD	Por. 236.0
V01161	DEC	SPR	NW	NE	13	12N	61E	MD	Por. 46.7
V01161	DEC	SPR	NW	NE	13	12N	61E	MD	Por. 5.0
349	CER	STR	SE	NE	13	12N	61E	MD	Por. 154.7
10176	CER	SPR	SE	NE	13	12N	61E	MD	21.94
10177	CER	SPR	SE	NE	13	12N	61E	MD	21.94
43752	CER	UG	SE	NE	13	12N	61E	MD	4.74
48876	CER	UG	SE	NE	13	12N	61E	MD	17.91
V01161	DEC	SPR	SE	NE	13	12N	61E	MD	Por. 236.0
V01161	DEC	SPR	SE	NE	13	12N	61E	MD	Por. 46.7
V01161	DEC	SPR	SE	NE	13	12N	61E	MD	Por. 5.0
349	CER	STR	SW	NE	13	12N	61E	MD	Por. 154.7
10176	CER	SPR	SW	NE	13	12N	61E	MD	26.43
10177	CER	SPR	SW	NE	13	12N	61E	MD	26.43
V01161	DEC	SPR	SW	NE	13	12N	61E	MD	Por. 236.0
V01161	DEC	SPR	SW	NE	13	12N	61E	MD	Por. 46.7
V01161	DEC	SPR	SW	NE	13	12N	61E	MD	Por. 5.0
349	CER	STR	NE	NW	13	12N	61E	MD	27
10177	CER	SPR	NE	NW	13	12N	61E	MD	29.77
V01161	DEC	SPR	NE	NW	13	12N	61E	MD	Por. 46.7
V01161	DEC	SPR	NW	NW	13	12N	61E	MD	Por. 46.7
V01161	DEC	SPR	SE	NW	13	12N	61E	MD	Por. 46.7
V01161	DEC	SPR	SW	NW	13	12N	61E	MD	Por. 46.7
349	CER	STR	NE	SE	13	12N	61E	MD	Por. 106
10176	CER	SPR	NE	SE	13	12N	61E	MD	36.68
10177	CER	SPR	NE	SE	13	12N	61E	MD	36.63
63891	CER	UG	NE	SE	13	12N	61E	MD	21.52
V01161	DEC	SPR	NE	SE	13	12N	61E	MD	Por. 236.0
349	CER	STR	NW	SE	13	12N	61E	MD	Por. 106
V01161	DEC	SPR	NW	SE	13	12N	61E	MD	Por. 236.0
349	CER	STR	SE	SE	13	12N	61E	MD	Por. 106
10176	CER	SPR	SE	SE	13	12N	61E	MD	35.43
10177	CER	SPR	SE	SE	13	12N	61E	MD	35.43
63891	CER	UG	SE	SE	13	12N	61E	MD	37.32
V01161	DEC	SPR	SE	SE	13	12N	61E	MD	Por. 236.0

White River Valley: Place of Use of Groundwater/Spring and Surface Water Irrigation Rights [Sorted]

Place of Use									
App	Status	Source	QQ	Q	Sec	TwN	Rng	Meridian	Acres
349	CER	STR	SW	SE	13	12N	61E	MD	Por. 106
10176	CER	SPR	SW	SE	13	12N	61E	MD	8.65
10177	CER	SPR	SW	SE	13	12N	61E	MD	8.65
V01161	DEC	SPR	SW	SE	13	12N	61E	MD	Por. 236.0
349	CER	STR	NE	NE	24	12N	61E	MD	23
10176	CER	SPR	NE	NE	24	12N	61E	MD	22.43
10177	CER	SPR	NE	NE	24	12N	61E	MD	22.43
63891	CER	UG	NE	NE	24	12N	61E	MD	19.15
V01161	DEC	SPR	NE	NE	24	12N	61E	MD	Por. 27.3
V01161	DEC	SPR	NW	NE	24	12N	61E	MD	Por. 27.3
28793	CER	UG	SE	NE	24	12N	61E	MD	5
V01161	DEC	SPR	SE	NE	24	12N	61E	MD	Por. 27.3
V01161	DEC	SPR	SW	NE	24	12N	61E	MD	Por. 27.3
V01161	DEC	SPR	NE	SE	24	12N	61E	MD	Por. 27.3
V01161	DEC	SPR	NW	SE	24	12N	61E	MD	Por. 27.3
349	CER	STR	SE	SE	24	12N	61E	MD	4.3
V01161	DEC	SPR	SE	SE	24	12N	61E	MD	Por. 27.3
V01161	DEC	SPR	SW	SE	24	12N	61E	MD	Por. 27.3
349	CER	STR	NE	NE	25	12N	61E	MD	7.7
V01161	DEC	SPR	NE	NE	25	12N	61E	MD	7.7
699	CER	SPR	NE	SE	32	12N	61E	MD	Por. 3.44
699	CER	SPR	NE	SE	32	12N	61E	MD	3.71
5337	CER	SPR	NE	SE	32	12N	61E	MD	0.16
699	CER	SPR	NW	SE	32	12N	61E	MD	Por. 3.44
699	CER	SPR	NW	SE	32	12N	61E	MD	3.36
5337	CER	SPR	NW	SE	32	12N	61E	MD	2.64
5337	CER	SPR	NE	SW	32	12N	61E	MD	0.41
5337	CER	SPR	NE	SW	32	12N	61E	MD	0.62
5337	CER	SPR	SE	SW	32	12N	61E	MD	0.61
5337	CER	SPR	SE	SW	32	12N	61E	MD	4.4
70969	PER	STR	SE	SE	30	13N	61E	MD	0
7251	CER	STR	SE	SE	30	13N	61E	MD	1.5
7251	CER	STR	SE	SE	30	13N	61E	MD	0.96
7251	CER	STR	SE	SE	30	13N	61E	MD	2.8
75775	PER	UG	SE	SE	30	13N	61E	MD	Por. 85.43
70969	PER	STR	SW	SE	30	13N	61E	MD	0
7251	CER	STR	SW	SE	30	13N	61E	MD	6.06
75775	PER	UG	SW	SE	30	13N	61E	MD	Por. 85.43
70969	PER	STR	NE	NE	31	13N	61E	MD	0
75775	PER	UG	NE	NE	31	13N	61E	MD	Por. 85.43
70969	PER	STR	NW	NE	31	13N	61E	MD	0
7251	CER	STR	NW	NE	31	13N	61E	MD	4.2
V01166	DEC	SPR	NW	NE	31	13N	61E	MD	Por. 30
75775	PER	UG	NW	NE	31	13N	61E	MD	Por. 85.43
V01166	DEC	SPR	SW	NE	31	13N	61E	MD	Por. 30
70969	PER	STR	NE	NW	31	13N	61E	MD	0
7251	CER	STR	NE	NW	31	13N	61E	MD	21.21
75775	PER	UG	NE	NW	31	13N	61E	MD	Por. 85.43

White River Valley: Place of Use of Groundwater/Spring and Surface Water Irrigation Rights [Sorted]

Place of Use									
App	Status	Source	QQ	Q	Sec	TwN	Rng	Meridian	Acres
70969	PER	STR	NW	NW	31	13N	61E	MD	0
7251	CER	STR	NW	NW	31	13N	61E	MD	5.14
75775	PER	UG	NW	NW	31	13N	61E	MD	Por. 85.43
V01166	DEC	SPR	SE	NW	31	13N	61E	MD	5
V01170	DEC	SPR	NW	SE	31	13N	61E	MD	Por. 28.1
V01170	DEC	SPR	SW	SE	31	13N	61E	MD	Por. 28.1
V01166	DEC	SPR	NE	SW	31	13N	61E	MD	Por. 56
28819	CER	SPR	NE	SW	31	13N	61E	MD	12.56
28771	CER	SPR	NW	SW	31	13N	61E	MD	2.05
28819	CER	SPR	NW	SW	31	13N	61E	MD	2.95
V01166	DEC	SPR	SE	SW	31	13N	61E	MD	Por. 56
V01166	DEC	SPR	SW	SW	31	13N	61E	MD	Por. 56
28819	CER	SPR	SW	SW	31	13N	61E	MD	1.30
V01171	DEC	SPR	NE	NE	32	13N	61E	MD	Por. 95
13031	CER	STR	NW	NE	32	13N	61E	MD	17.49
V01171	DEC	SPR	NW	NE	32	13N	61E	MD	Por. 95
13031	CER	STR	SE	NE	32	13N	61E	MD	20.26
V01171	DEC	SPR	SE	NE	32	13N	61E	MD	Por. 95
13031	CER	STR	SW	NE	32	13N	61E	MD	27.12
V01171	DEC	SPR	SW	NE	32	13N	61E	MD	Por. 95
13031	CER	STR	NE	SE	32	13N	61E	MD	24.94
V01171	DEC	SPR	NE	SE	32	13N	61E	MD	Por. 95
V01171	DEC	SPR	NW	SE	32	13N	61E	MD	Por. 95
V01171	DEC	SPR	SE	SE	32	13N	61E	MD	Por. 95
V01171	DEC	SPR	SW	SE	32	13N	61E	MD	Por. 95
V01171	DEC	SPR	NE	SE	33	13N	61E	MD	Por. 138.5
13031	CER	STR	NW	SE	33	13N	61E	MD	0.84
V01171	DEC	SPR	NW	SE	33	13N	61E	MD	Por. 138.5
13031	CER	STR	SE	SE	33	13N	61E	MD	10.38
V01171	DEC	SPR	SE	SE	33	13N	61E	MD	Por. 138.5
13031	CER	STR	SW	SE	33	13N	61E	MD	23.02
V01171	DEC	SPR	SW	SE	33	13N	61E	MD	Por. 138.5
13031	CER	STR	NE	SW	33	13N	61E	MD	23.52
V01171	DEC	SPR	NE	SW	33	13N	61E	MD	Por. 138.5
13031	CER	STR	NW	SW	33	13N	61E	MD	36.2
V01171	DEC	SPR	NW	SW	33	13N	61E	MD	Por. 138.5
13031	CER	STR	SE	SW	33	13N	61E	MD	10.71
V01171	DEC	SPR	SE	SW	33	13N	61E	MD	Por. 138.5
V01171	DEC	SPR	SW	SW	33	13N	61E	MD	Por. 138.5
V10515	VST	STR	NE	NW	6	4N	61E	MD	32.3
V10515	VST	STR	NW	NW	6	4N	61E	MD	40
V10515	VST	STR	SE	NW	6	4N	61E	MD	31
V10515	VST	STR	NW	SE	6	4N	61E	MD	32
V10515	VST	STR	SE	SE	6	4N	61E	MD	11
V10515	VST	STR	NE	SW	6	4N	61E	MD	13.4
V10515	VST	STR	NE	NE	7	4N	61E	MD	31
V10515	VST	STR	SE	NE	7	4N	61E	MD	15.2
V10515	VST	STR	SW	NW	8	4N	61E	MD	12.4

White River Valley: Place of Use of Groundwater/Spring and Surface Water Irrigation Rights [Sorted]

Place of Use									
App	Status	Source	QQ	Q	Sec	TwN	Rng	Meridian	Acres
V10515	VST	STR	NW	SW	8	4N	61E	MD	19.5
V10515	VST	STR	SE	SW	8	4N	61E	MD	19.7
V10515	VST	STR	NW	SW	16	4N	61E	MD	8.5
V10515	VST	STR	SE	SW	16	4N	61E	MD	6
V10515	VST	STR	NW	NE	17	4N	61E	MD	2
V10515	VST	STR	SE	NE	17	4N	61E	MD	3.5
28209	CER	SPR	SE	NE	20	07N	62E	MD	18.660
28209	CER	SPR	NE	SE	20	07N	62E	MD	31.440
28209	CER	SPR	SE	SE	20	07N	62E	MD	29.680
28209	CER	SPR	SW	SE	20	07N	62E	MD	30.860
28209	CER	SPR	SE	SW	20	07N	62E	MD	14.110
28209	CER	SPR	SW	NW	21	07N	62E	MD	32.320
28209	CER	SPR	SW	SE	21	07N	62E	MD	2.500
28209	CER	SPR	NE	SW	21	07N	62E	MD	19.770
28209	CER	SPR	NW	SW	21	07N	62E	MD	40.000
28209	CER	SPR	SE	SW	21	07N	62E	MD	38.210
28209	CER	SPR	SW	SW	21	07N	62E	MD	40.000
28209	CER	SPR	NW	NE	28	07N	62E	MD	5.140
28209	CER	SPR	NE	NW	28	07N	62E	MD	35.590
28209	CER	SPR	NW	NW	28	07N	62E	MD	36.290
V04605	VST	STR	SW	SW	28	07N	62E	MD	9.183
28209	CER	SPR	NE	NE	29	07N	62E	MD	20.280
28209	CER	SPR	NE	NW	29	07N	62E	MD	2.060
28209	CER	SPR	NW	NW	29	07N	62E	MD	10.430
V04605	VST	STR	SE	SE	29	07N	62E	MD	5.051
V04605	VST	STR	SW	SE	29	07N	62E	MD	1.745
V04605	VST	STR	NE	SW	29	07N	62E	MD	1.974
V04605	VST	STR	NW	SW	29	07N	62E	MD	10.56
V04605	VST	STR	SE	SW	29	07N	62E	MD	3.443
V04605	VST	STR	SW	SW	29	07N	62E	MD	0.055
28209	CER	SPR	NE	NE	30	07N	62E	MD	7.790
28209	CER	SPR	SE	NE	30	07N	62E	MD	7.050
28209	CER	SPR	SW	NE	30	07N	62E	MD	26.740
28209	CER	SPR	SE	NW	30	07N	62E	MD	1.080
V04605	VST	STR	NE	SE	30	07N	62E	MD	17.562
V04605	VST	STR	NW	SE	30	07N	62E	MD	8.609
V04605	VST	STR	NE	SW	30	07N	62E	MD	12.764
V04605	VST	STR	NW	SW	30	07N	62E	MD	14.6
V04605	VST	STR	SE	NE	31	07N	62E	MD	5.739
V04605	VST	STR	NE	SE	31	07N	62E	MD	28.926
V04605	VST	STR	SE	SE	31	07N	62E	MD	26.056
V04605	VST	STR	NE	NE	32	07N	62E	MD	29.661
V04605	VST	STR	NW	NE	32	07N	62E	MD	34.596
V04605	VST	STR	SE	NE	32	07N	62E	MD	36.73
V04605	VST	STR	SW	NE	32	07N	62E	MD	36.157
V04605	VST	STR	NE	NW	32	07N	62E	MD	4.882
V04605	VST	STR	NW	NW	32	07N	62E	MD	3.214
V04605	VST	STR	SE	NW	32	07N	62E	MD	26.848

White River Valley: Place of Use of Groundwater/Spring and Surface Water Irrigation Rights [Sorted]

Place of Use									
App	Status	Source	QQ	Q	Sec	TwN	Rng	Meridian	Acres
V04605	VST	STR	SW	NW	32	07N	62E	MD	15.496
V04605	VST	STR	NE	SE	32	07N	62E	MD	16.414
V04605	VST	STR	NW	SE	32	07N	62E	MD	39.715
V04605	VST	STR	SE	SE	32	07N	62E	MD	0.161
V04605	VST	STR	SW	SE	32	07N	62E	MD	14.807
V04605	VST	STR	NE	SW	32	07N	62E	MD	38.109
V04605	VST	STR	NW	SW	32	07N	62E	MD	33.517
V04605	VST	STR	SE	SW	32	07N	62E	MD	8.264
V04605	VST	STR	SW	SW	32	07N	62E	MD	24.563
V04605	VST	STR	NW	NW	33	07N	62E	MD	12.994
V04605	VST	STR	SW	NW	33	07N	62E	MD	7.923
69363	PER	SPR	NE	SW	14	08N	62E	MD	40
69363	PER	SPR	SE	SW	14	08N	62E	MD	40
69363	PER	SPR	SW	SW	14	08N	62E	MD	40
69363	PER	SPR	NW	NW	23	08N	62E	MD	40
28208	CER	SPR	NW	SE	19	09N	62E	MD	17.780
28208	CER	SPR	SW	SE	19	09N	62E	MD	12.190
28208	CER	SPR	NE	SW	19	09N	62E	MD	39.520
28208	CER	SPR	NW	SW	19	09N	62E	MD	35.080
28208	CER	SPR	SE	SW	19	09N	62E	MD	40.000
28208	CER	SPR	SW	SW	19	09N	62E	MD	39.820
28208	CER	SPR	NW	NE	30	09N	62E	MD	5.330
28208	CER	SPR	NE	NW	30	09N	62E	MD	15.530
55257	CER	UG	NW	NE	5	10N	62E	MD	39.05
55257	CER	UG	NE	NW	5	10N	62E	MD	14.37
2420	CER	SPR	SW	NW	6	10N	62E	MD	14
22284	CER	SPR	SW	NW	6	10N	62E	MD	5.95
2420	CER	SPR	NW	SW	6	10N	62E	MD	34.23
19930	CER	SPR	NW	SW	6	10N	62E	MD	2.134
WRD-03	DEC	SPR	NE	NE	4	11N	62E	MD	Por. 41.4
WRD-01	DEC	SPR	NE	NE	4	11N	62E	MD	Por. 28.0
WRD-01	DEC	SPR	NE	NE	4	11N	62E	MD	Por. 5.3
10108	CER	SPR	NW	NE	4	11N	62E	MD	19.26
12677	CER	SPR	NW	NE	4	11N	62E	MD	6.04
23677	CER	UG	NW	NE	4	11N	62E	MD	1.175
WRD-03	DEC	SPR	NW	NE	4	11N	62E	MD	Por. 41.4
WRD-01	DEC	SPR	NW	NE	4	11N	62E	MD	Por. 28.0
WRD-01	DEC	SPR	NW	NE	4	11N	62E	MD	Por. 5.3
WRD-03	DEC	SPR	SE	NE	4	11N	62E	MD	Por. 41.4
WRD-01	DEC	SPR	SE	NE	4	11N	62E	MD	Por. 28.0
WRD-01	DEC	SPR	SE	NE	4	11N	62E	MD	Por. 5.3
WRD-03	DEC	SPR	SW	NE	4	11N	62E	MD	Por. 41.4
WRD-01	DEC	SPR	SW	NE	4	11N	62E	MD	Por. 28.0
WRD-01	DEC	SPR	SW	NE	4	11N	62E	MD	Por. 5.3
10108	CER	SPR	NE	NW	4	11N	62E	MD	6.04
12677	CER	SPR	NE	NW	4	11N	62E	MD	19.26
14381	CER	UG	NE	NW	4	11N	62E	MD	0.12
23677	CER	UG	NE	NW	4	11N	62E	MD	19.357

White River Valley: Place of Use of Groundwater/Spring and Surface Water Irrigation Rights [Sorted]

Place of Use									
App	Status	Source	QQ	Q	Sec	TwN	Rng	Meridian	Acres
WRD-03	DEC	SPR	NE	NW	4	11N	62E	MD	Por. 41.4
WRD-01	DEC	SPR	NE	NW	4	11N	62E	MD	Por. 28.0
WRD-01	DEC	SPR	NE	NW	4	11N	62E	MD	Por. 5.3
10108	CER	SPR	NW	NW	4	11N	62E	MD	29.17
12677	CER	SPR	NW	NW	4	11N	62E	MD	29.17
14381	CER	UG	NW	NW	4	11N	62E	MD	23.57
23677	CER	UG	NW	NW	4	11N	62E	MD	33.167
WRD-03	DEC	SPR	NW	NW	4	11N	62E	MD	Por. 41.4
WRD-01	DEC	SPR	NW	NW	4	11N	62E	MD	Por. 28.0
WRD-01	DEC	SPR	NW	NW	4	11N	62E	MD	Por. 5.3
WRD-03	DEC	SPR	SE	NW	4	11N	62E	MD	Por. 41.4
WRD-01	DEC	SPR	SE	NW	4	11N	62E	MD	Por. 28.0
WRD-01	DEC	SPR	SE	NW	4	11N	62E	MD	Por. 5.3
23677	CER	UG	SW	NW	4	11N	62E	MD	0.588
WRD-03	DEC	SPR	SW	NW	4	11N	62E	MD	Por. 41.4
WRD-01	DEC	SPR	SW	NW	4	11N	62E	MD	Por. 28.0
WRD-01	DEC	SPR	SW	NW	4	11N	62E	MD	Por. 5.3
10108	CER	SPR	NE	NE	5	11N	62E	MD	19.26
12677	CER	SPR	NE	NE	5	11N	62E	MD	36.17
14381	CER	UG	NE	NE	5	11N	62E	MD	38.15
23677	CER	UG	NE	NE	5	11N	62E	MD	35.444
WRD-03	DEC	SPR	NE	NE	5	11N	62E	MD	42.2
10108	CER	SPR	NW	NE	5	11N	62E	MD	1.82
12677	CER	SPR	NW	NE	5	11N	62E	MD	1.82
23677	CER	UG	NW	NE	5	11N	62E	MD	1.91
10108	CER	SPR	SE	NE	5	11N	62E	MD	8.59
12677	CER	SPR	SE	NE	5	11N	62E	MD	8.59
14381	CER	UG	SE	NE	5	11N	62E	MD	8.59
23677	CER	UG	SE	NE	5	11N	62E	MD	8.962
V01164	DEC	SPR	NE	NW	5	11N	62E	MD	Por. 300
V01164	DEC	SPR	NW	NW	5	11N	62E	MD	Por. 300
V01164	DEC	SPR	SE	NW	5	11N	62E	MD	Por. 300
V01164	DEC	SPR	SW	NW	5	11N	62E	MD	Por. 300
V01164	DEC	SPR	NE	SW	5	11N	62E	MD	Por. 300
V01164	DEC	SPR	NW	SW	5	11N	62E	MD	Por. 300
V01164	DEC	SPR	SE	SW	5	11N	62E	MD	Por. 300
V01164	DEC	SPR	SW	SW	5	11N	62E	MD	Por. 300
23431	CER	UG	NE	NE	6	11N	62E	MD	1
63853	CER	UG	NE	NW	6	11N	62E	MD	38.93
V01162	DEC	SPR	NE	NW	6	11N	62E	MD	Por. 220.0
63853	CER	UG	NW	NW	6	11N	62E	MD	16.02
V01162	DEC	SPR	NW	NW	6	11N	62E	MD	Por. 220.0
63853	CER	UG	SE	NW	6	11N	62E	MD	39.76
V01162	DEC	SPR	SE	NW	6	11N	62E	MD	Por. 220.0
V01162	DEC	SPR	SW	NW	6	11N	62E	MD	Por. 220.0
63853	CER	UG	NE	SW	6	11N	62E	MD	40.64
V01162	DEC	SPR	NE	SW	6	11N	62E	MD	Por. 220.0
V01168	DEC	SPR	NE	SW	6	11N	62E	MD	Por. 120.0

White River Valley: Place of Use of Groundwater/Spring and Surface Water Irrigation Rights [Sorted]

Place of Use									
App	Status	Source	QQ	Q	Sec	TwN	Rng	Meridian	Acres
63853	CER	UG	NW	SW	6	11N	62E	MD	26.89
V01162	DEC	SPR	NW	SW	6	11N	62E	MD	Por. 220.0
V01168	DEC	SPR	NW	SW	6	11N	62E	MD	Por. 120.0
63853	CER	UG	SE	SW	6	11N	62E	MD	32.05
V01162	DEC	SPR	SE	SW	6	11N	62E	MD	Por. 220.0
V01168	DEC	SPR	SE	SW	6	11N	62E	MD	Por. 120.0
V01162	DEC	SPR	SW	SW	6	11N	62E	MD	Por. 220.0
V01168	DEC	SPR	SW	SW	6	11N	62E	MD	Por. 120.0
V01162	DEC	SPR	NW	NE	7	11N	62E	MD	0
V01168	DEC	SPR	NE	NW	7	11N	62E	MD	Por. 0
V01168	DEC	SPR	NW	NW	7	11N	62E	MD	Por. 0
11078	CER	STR	SE	SW	7	11N	62E	MD	16.6
V01164	DEC	SPR	NW	NW	8	11N	62E	MD	Por. 0
V01164	DEC	SPR	SW	NW	8	11N	62E	MD	Por. 0
11078	CER	STR	NE	NW	18	11N	62E	MD	32
11078	CER	STR	NW	NW	18	11N	62E	MD	2.02
11078	CER	STR	SE	NW	18	11N	62E	MD	37.4
11078	CER	STR	SW	NW	18	11N	62E	MD	14.4
67441	CER	SPR	SW	NW	21	11N	62E	MD	6.74
13043	CER	OSW	SE	NW	30	11N	62E	MD	3.2
13043	CER	OSW	SW	NW	30	11N	62E	MD	11.9
13043	CER	OSW	NE	SW	30	11N	62E	MD	13.6
13043	CER	OSW	NW	SW	30	11N	62E	MD	40
13043	CER	OSW	SE	SW	30	11N	62E	MD	30.8
55257	CER	UG	SE	SW	32	11N	62E	MD	37.51
55257	CER	UG	SW	SW	32	11N	62E	MD	40.07
23591	CER	UG	SW	NE	33	11N	62E	MD	8.66
9378	CER	STR	NE	NW	33	11N	62E	MD	6.51
9378	CER	STR	NE	NW	33	11N	62E	MD	1.53
23591	CER	UG	NE	NW	33	11N	62E	MD	3.01
9378	CER	STR	SE	NW	33	11N	62E	MD	8.72
9378	CER	STR	SE	NW	33	11N	62E	MD	7.5
23591	CER	UG	SE	NW	33	11N	62E	MD	25.57
23591	CER	UG	NW	SE	33	11N	62E	MD	16.02
23591	CER	UG	SW	SE	33	11N	62E	MD	11.46
23591	CER	UG	NE	SW	33	11N	62E	MD	28.1
12109	CER	UG	SE	SE	3	12N	62E	MD	8.47
77397	PER	UG	SE	SE	4	12N	62E	MD	40
40605	CER	UG	NW	SE	7	12N	62E	MD	11.077
30101	CER	UG	SW	SE	7	12N	62E	MD	38.532
30101	CER	UG	NE	SW	7	12N	62E	MD	39.45
10118	CER	STR	NW	SW	7	12N	62E	MD	Por. 11.65
10177	CER	SPR	NW	SW	7	12N	62E	MD	2.51
30101	CER	UG	NW	SW	7	12N	62E	MD	34.17
V01161	DEC	SPR	NW	SW	7	12N	62E	MD	Por. 13.4
30101	CER	UG	SE	SW	7	12N	62E	MD	39.927
10118	CER	STR	SW	SW	7	12N	62E	MD	Por. 11.65
10177	CER	SPR	SW	SW	7	12N	62E	MD	9.14

White River Valley: Place of Use of Groundwater/Spring and Surface Water Irrigation Rights [Sorted]

Place of Use									
App	Status	Source	QQ	Q	Sec	TwN	Rng	Meridian	Acres
30101	CER	UG	SW	SW	7	12N	62E	MD	35.921
V01161	DEC	SPR	SW	SW	7	12N	62E	MD	Por. 13.4
40201	CER	UG	NE	NE	8	12N	62E	MD	26.5
40203	CER	UG	NE	NE	8	12N	62E	MD	26.5
40201	CER	UG	SE	NE	8	12N	62E	MD	38.5
40203	CER	UG	SE	NE	8	12N	62E	MD	38.5
40201	CER	UG	NE	SE	8	12N	62E	MD	26.5
40203	CER	UG	NE	SE	8	12N	62E	MD	26.5
77397	PER	UG	NE	NE	9	12N	62E	MD	40
77397	PER	UG	SE	NE	9	12N	62E	MD	40.000
40201	CER	UG	NE	NW	9	12N	62E	MD	26.5
40203	CER	UG	NE	NW	9	12N	62E	MD	26.5
40201	CER	UG	NW	NW	9	12N	62E	MD	38.5
40203	CER	UG	NW	NW	9	12N	62E	MD	38.5
40201	CER	UG	SE	NW	9	12N	62E	MD	38.5
40203	CER	UG	SE	NW	9	12N	62E	MD	38.5
40201	CER	UG	SW	NW	9	12N	62E	MD	40
40203	CER	UG	SW	NW	9	12N	62E	MD	40
77397	PER	UG	NE	SE	9	12N	62E	MD	40.000
77397	PER	UG	SE	SE	9	12N	62E	MD	40
30059	CER	UG	NE	SW	9	12N	62E	MD	3.25
30061	CER	UG	NE	SW	9	12N	62E	MD	3.25
40201	CER	UG	NE	SW	9	12N	62E	MD	26.5
40202	CER	UG	NE	SW	9	12N	62E	MD	3.25
40203	CER	UG	NE	SW	9	12N	62E	MD	26.5
77094	PER	UG	NE	SW	9	12N	62E	MD	3.25
30059	CER	UG	NW	SW	9	12N	62E	MD	3.25
30061	CER	UG	NW	SW	9	12N	62E	MD	3.25
40201	CER	UG	NW	SW	9	12N	62E	MD	38.5
40202	CER	UG	NW	SW	9	12N	62E	MD	3.25
40203	CER	UG	NW	SW	9	12N	62E	MD	38.5
77094	PER	UG	NW	SW	9	12N	62E	MD	3.25
30059	CER	UG	SE	SW	9	12N	62E	MD	35.000
30061	CER	UG	SE	SW	9	12N	62E	MD	35
40202	CER	UG	SE	SW	9	12N	62E	MD	35
77094	PER	UG	SE	SW	9	12N	62E	MD	35
30059	CER	UG	SW	SW	9	12N	62E	MD	35.000
30061	CER	UG	SW	SW	9	12N	62E	MD	35
40201	CER	UG	SW	SW	9	12N	62E	MD	2.5
40202	CER	UG	SW	SW	9	12N	62E	MD	35
40203	CER	UG	SW	SW	9	12N	62E	MD	2.5
77094	PER	UG	SW	SW	9	12N	62E	MD	35
77397	PER	UG	NE	NE	16	12N	62E	MD	40
30059	CER	UG	NW	NE	16	12N	62E	MD	26.500
30061	CER	UG	NW	NE	16	12N	62E	MD	26.5
40202	CER	UG	NW	NE	16	12N	62E	MD	26.5
77094	PER	UG	NW	NE	16	12N	62E	MD	26.5
30059	CER	UG	SW	NE	16	12N	62E	MD	38.500

White River Valley: Place of Use of Groundwater/Spring and Surface Water Irrigation Rights [Sorted]

Place of Use									
App	Status	Source	QQ	Q	Sec	TwN	Rng	Meridian	Acres
30061	CER	UG	SW	NE	16	12N	62E	MD	38.5
40202	CER	UG	SW	NE	16	12N	62E	MD	38.5
77094	PER	UG	SW	NE	16	12N	62E	MD	38.5
30059	CER	UG	NE	NW	16	12N	62E	MD	39.250
30061	CER	UG	NE	NW	16	12N	62E	MD	39.25
40202	CER	UG	NE	NW	16	12N	62E	MD	39.25
77094	PER	UG	NE	NW	16	12N	62E	MD	39.25
30059	CER	UG	NW	NW	16	12N	62E	MD	36.500
30061	CER	UG	NW	NW	16	12N	62E	MD	36.5
40202	CER	UG	NW	NW	16	12N	62E	MD	36.5
77094	PER	UG	NW	NW	16	12N	62E	MD	36.5
30059	CER	UG	SE	NW	16	12N	62E	MD	40.000
30061	CER	UG	SE	NW	16	12N	62E	MD	40
40202	CER	UG	SE	NW	16	12N	62E	MD	40
77094	PER	UG	SE	NW	16	12N	62E	MD	40
30059	CER	UG	SW	NW	16	12N	62E	MD	38.500
30061	CER	UG	SW	NW	16	12N	62E	MD	38.5
40202	CER	UG	SW	NW	16	12N	62E	MD	38.5
77094	PER	UG	SW	NW	16	12N	62E	MD	38.5
30059	CER	UG	NW	SE	16	12N	62E	MD	26.5
30061	CER	UG	NW	SE	16	12N	62E	MD	26.5
40202	CER	UG	NW	SE	16	12N	62E	MD	26.5
77094	PER	UG	NW	SE	16	12N	62E	MD	26.5
30059	CER	UG	NE	SW	16	12N	62E	MD	38.5
30061	CER	UG	NE	SW	16	12N	62E	MD	38.5
40202	CER	UG	NE	SW	16	12N	62E	MD	38.5
77094	PER	UG	NE	SW	16	12N	62E	MD	38.5
82482	PER	UG	NW	SW	16	12N	62E	MD	24
82483	PER	UG	NW	SW	16	12N	62E	MD	24
21951	CER	OSW	NE	NE	17	12N	62E	MD	31.9
10174	CER	STR	NE	NE	17	12N	62E	MD	14.44
2896	CER	STR	NE	NE	17	12N	62E	MD	16.1
22301	CER	UG	NE	NE	17	12N	62E	MD	31.9
21951	CER	OSW	NW	NE	17	12N	62E	MD	1.5
22301	CER	UG	NW	NE	17	12N	62E	MD	1.5
21951	CER	OSW	SE	NE	17	12N	62E	MD	39.6
10174	CER	STR	SE	NE	17	12N	62E	MD	29.75
2896	CER	STR	SE	NE	17	12N	62E	MD	18.5
2896	CER	STR	SE	NE	17	12N	62E	MD	0.3
22301	CER	UG	SE	NE	17	12N	62E	MD	39.6
21951	CER	OSW	SW	NE	17	12N	62E	MD	3
22354	CER	STR	SW	NE	17	12N	62E	MD	3
22301	CER	UG	SW	NE	17	12N	62E	MD	3
21951	CER	OSW	NE	SE	17	12N	62E	MD	38.5
10174	CER	STR	NE	SE	17	12N	62E	MD	24.58
2896	CER	STR	NE	SE	17	12N	62E	MD	4.8
2896	CER	STR	NE	SE	17	12N	62E	MD	0.8
2896	CER	STR	NE	SE	17	12N	62E	MD	16.8

White River Valley: Place of Use of Groundwater/Spring and Surface Water Irrigation Rights [Sorted]

Place of Use									
App	Status	Source	QQ	Q	Sec	TwN	Rng	Meridian	Acres
V01519	VST	STR	NE	SE	17	12N	62E	MD	Por. 200
22301	CER	UG	NE	SE	17	12N	62E	MD	38.5
V01519	VST	STR	NW	SE	17	12N	62E	MD	Por. 200
21951	CER	OSW	SE	SE	17	12N	62E	MD	39.4
10174	CER	STR	SE	SE	17	12N	62E	MD	21.3
2896	CER	STR	SE	SE	17	12N	62E	MD	18.4
2896	CER	STR	SE	SE	17	12N	62E	MD	5.5
2896	CER	STR	SE	SE	17	12N	62E	MD	2.7
V01519	VST	STR	SE	SE	17	12N	62E	MD	Por. 200
22301	CER	UG	SE	SE	17	12N	62E	MD	39.4
V01519	VST	STR	SW	SE	17	12N	62E	MD	Por. 200
70707	PER	UG	SW	SE	17	12N	62E	MD	3.87
55016	CER	UG	NE	SW	17	12N	62E	MD	6.06
55016	CER	UG	NW	SW	17	12N	62E	MD	20
70707	PER	UG	SE	SW	17	12N	62E	MD	19.32
70707	PER	UG	SW	SW	17	12N	62E	MD	34.35
V01161	DEC	SPR	NE	NE	18	12N	62E	MD	Por. 24.0
30101	CER	UG	NW	NE	18	12N	62E	MD	31.989
V01161	DEC	SPR	NW	NE	18	12N	62E	MD	Por. 24.0
V01161	DEC	SPR	SE	NE	18	12N	62E	MD	Por. 24
V01161	DEC	SPR	SW	NE	18	12N	62E	MD	Por. 24.0
40605	CER	UG	NE	NW	18	12N	62E	MD	8.551
V01161	DEC	SPR	NE	NW	18	12N	62E	MD	Por. 24.0
V01161	DEC	SPR	NE	NW	18	12N	62E	MD	Por. 166.5
10176	CER	SPR	NW	NW	18	12N	62E	MD	9.1
10177	CER	SPR	NW	NW	18	12N	62E	MD	9.1
V01161	DEC	SPR	NW	NW	18	12N	62E	MD	Por. 24.0
V01161	DEC	SPR	NW	NW	18	12N	62E	MD	Por. 166.5
V01161	DEC	SPR	SE	NW	18	12N	62E	MD	Por. 24.0
V01161	DEC	SPR	SE	NW	18	12N	62E	MD	Por. 166.5
10176	CER	SPR	SW	NW	18	12N	62E	MD	1.4
10177	CER	SPR	SW	NW	18	12N	62E	MD	1.4
V01161	DEC	SPR	SW	NW	18	12N	62E	MD	Por. 24.0
V01161	DEC	SPR	SW	NW	18	12N	62E	MD	Por. 166.5
55016	CER	UG	NE	SE	18	12N	62E	MD	20
55016	CER	UG	NW	SE	18	12N	62E	MD	1.06
79494	PER	UG	NW	SE	18	12N	62E	MD	16.69
25222	CER	UG	SE	SE	18	12N	62E	MD	17.354
31096	CER	UG	SE	SE	18	12N	62E	MD	17.6
70707	PER	UG	SE	SE	18	12N	62E	MD	1.71
79494	PER	UG	SW	SE	18	12N	62E	MD	37.21
10118	CER	STR	NE	SW	18	12N	62E	MD	Por. 56.54
349	CER	STR	NE	SW	18	12N	62E	MD	Por. 94.6
10176	CER	SPR	NE	SW	18	12N	62E	MD	0.2
10177	CER	SPR	NE	SW	18	12N	62E	MD	0.2
63891	CER	UG	NE	SW	18	12N	62E	MD	22.4
79494	PER	UG	NE	SW	18	12N	62E	MD	3.59
V01161	DEC	SPR	NE	SW	18	12N	62E	MD	Por. 166.5

White River Valley: Place of Use of Groundwater/Spring and Surface Water Irrigation Rights [Sorted]

Place of Use									
App	Status	Source	QQ	Q	Sec	TwN	Rng	Meridian	Acres
10118	CER	STR	NW	SW	18	12N	62E	MD	Por. 56.54
349	CER	STR	NW	SW	18	12N	62E	MD	Por. 94.6
10176	CER	SPR	NW	SW	18	12N	62E	MD	23.06
10177	CER	SPR	NW	SW	18	12N	62E	MD	23.06
63891	CER	UG	NW	SW	18	12N	62E	MD	40.97
V01161	DEC	SPR	NW	SW	18	12N	62E	MD	Por. 166.5
10118	CER	STR	SE	SW	18	12N	62E	MD	Por. 56.54
349	CER	STR	SE	SW	18	12N	62E	MD	Por. 94.6
10176	CER	SPR	SE	SW	18	12N	62E	MD	0.48
10177	CER	SPR	SE	SW	18	12N	62E	MD	0.48
63891	CER	UG	SE	SW	18	12N	62E	MD	39.44
79494	PER	UG	SE	SW	18	12N	62E	MD	0.31
V01161	DEC	SPR	SE	SW	18	12N	62E	MD	Por. 166.5
10118	CER	STR	SW	SW	18	12N	62E	MD	Por. 56.54
349	CER	STR	SW	SW	18	12N	62E	MD	Por. 94.6
10176	CER	SPR	SW	SW	18	12N	62E	MD	32.8
10177	CER	SPR	SW	SW	18	12N	62E	MD	32.8
63891	CER	UG	SW	SW	18	12N	62E	MD	40.41
V01161	DEC	SPR	SW	SW	18	12N	62E	MD	Por. 166.5
349	CER	STR	NE	NE	19	12N	62E	MD	Por. 219.9
25222	CER	UG	NE	NE	19	12N	62E	MD	19.834
31096	CER	UG	NE	NE	19	12N	62E	MD	18.6
70707	PER	UG	NE	NE	19	12N	62E	MD	1.77
V01161	DEC	SPR	NE	NE	19	12N	62E	MD	Por. 134.5
V01163	DEC	SPR	NE	NE	19	12N	62E	MD	Por. 33.8
349	CER	STR	NW	NE	19	12N	62E	MD	Por. 219.9
79494	PER	UG	NW	NE	19	12N	62E	MD	38.22
V01161	DEC	SPR	NW	NE	19	12N	62E	MD	Por. 134.5
349	CER	STR	SE	NE	19	12N	62E	MD	Por. 219.9
25222	CER	UG	SE	NE	19	12N	62E	MD	9.046
31096	CER	UG	SE	NE	19	12N	62E	MD	3.8
47731	CER	UG	SE	NE	19	12N	62E	MD	12.55
70707	PER	UG	SE	NE	19	12N	62E	MD	0.39
V01161	DEC	SPR	SE	NE	19	12N	62E	MD	Por. 134.5
V01163	DEC	SPR	SE	NE	19	12N	62E	MD	Por. 33.8
10118	CER	STR	SW	NE	19	12N	62E	MD	Por. 177.55
349	CER	STR	SW	NE	19	12N	62E	MD	Por. 219.9
10176	CER	SPR	SW	NE	19	12N	62E	MD	3.35
10177	CER	SPR	SW	NE	19	12N	62E	MD	3.35
53790	CER	UG	SW	NE	19	12N	62E	MD	23.58
79494	PER	UG	SW	NE	19	12N	62E	MD	14.21
V01161	DEC	SPR	SW	NE	19	12N	62E	MD	Por. 134.5
10118	CER	STR	NE	NW	19	12N	62E	MD	Por. 177.55
349	CER	STR	NE	NW	19	12N	62E	MD	Por. 219.9
10176	CER	SPR	NE	NW	19	12N	62E	MD	13.45
10177	CER	SPR	NE	NW	19	12N	62E	MD	13.45
63891	CER	UG	NE	NW	19	12N	62E	MD	21.9
79494	PER	UG	NE	NW	19	12N	62E	MD	17.19

White River Valley: Place of Use of Groundwater/Spring and Surface Water Irrigation Rights [Sorted]

Place of Use									
App	Status	Source	QQ	Q	Sec	TwN	Rng	Meridian	Acres
V01161	DEC	SPR	NE	NW	19	12N	62E	MD	Por. 134.5
10118	CER	STR	NW	NW	19	12N	62E	MD	Por. 177.55
349	CER	STR	NW	NW	19	12N	62E	MD	Por. 219.9
10176	CER	SPR	NW	NW	19	12N	62E	MD	37.55
10177	CER	SPR	NW	NW	19	12N	62E	MD	37.55
28793	CER	UG	NW	NW	19	12N	62E	MD	10
63891	CER	UG	NW	NW	19	12N	62E	MD	37.17
79494	PER	UG	NW	NW	19	12N	62E	MD	0.95
V01161	DEC	SPR	NW	NW	19	12N	62E	MD	Por. 134.5
10118	CER	STR	SE	NW	19	12N	62E	MD	Por. 177.55
349	CER	STR	SE	NW	19	12N	62E	MD	Por. 219.9
10176	CER	SPR	SE	NW	19	12N	62E	MD	29.88
10177	CER	SPR	SE	NW	19	12N	62E	MD	29.88
28793	CER	UG	SE	NW	19	12N	62E	MD	40
79494	PER	UG	SE	NW	19	12N	62E	MD	0.07
V01161	DEC	SPR	SE	NW	19	12N	62E	MD	Por. 134.5
10118	CER	STR	SW	NW	19	12N	62E	MD	Por. 177.55
349	CER	STR	SW	NW	19	12N	62E	MD	Por. 219.9
10176	CER	SPR	SW	NW	19	12N	62E	MD	28.56
10177	CER	SPR	SW	NW	19	12N	62E	MD	28.56
28793	CER	UG	SW	NW	19	12N	62E	MD	40
79494	PER	UG	SW	NW	19	12N	62E	MD	0.05
V01161	DEC	SPR	SW	NW	19	12N	62E	MD	Por. 134.5
349	CER	STR	NE	SE	19	12N	62E	MD	Por. 219.9
10107	CER	SPR	NE	SE	19	12N	62E	MD	6.6
25222	CER	UG	NE	SE	19	12N	62E	MD	16.907
47731	CER	UG	NE	SE	19	12N	62E	MD	9.64
77014	PER	UG	NE	SE	19	12N	62E	MD	8.53
V01161	DEC	SPR	NE	SE	19	12N	62E	MD	Por. 85.4
V01163	DEC	SPR	NE	SE	19	12N	62E	MD	Por. 33.8
10118	CER	STR	NW	SE	19	12N	62E	MD	Por. 177.55
349	CER	STR	NW	SE	19	12N	62E	MD	Por. 219.9
10176	CER	SPR	NW	SE	19	12N	62E	MD	2.31
10177	CER	SPR	NW	SE	19	12N	62E	MD	2.31
53790	CER	UG	NW	SE	19	12N	62E	MD	38.99
79494	PER	UG	NW	SE	19	12N	62E	MD	0.01
V01161	DEC	SPR	NW	SE	19	12N	62E	MD	Por. 85.4
349	CER	STR	SE	SE	19	12N	62E	MD	Por. 219.9
10107	CER	SPR	SE	SE	19	12N	62E	MD	6.7
25222	CER	UG	SE	SE	19	12N	62E	MD	6.859
77014	PER	UG	SE	SE	19	12N	62E	MD	16.47
V01161	DEC	SPR	SE	SE	19	12N	62E	MD	Por. 85.4
V01163	DEC	SPR	SE	SE	19	12N	62E	MD	Por. 33.8
10118	CER	STR	SW	SE	19	12N	62E	MD	Por. 177.55
349	CER	STR	SW	SE	19	12N	62E	MD	Por. 219.9
10176	CER	SPR	SW	SE	19	12N	62E	MD	0.27
10177	CER	SPR	SW	SE	19	12N	62E	MD	0.27
53790	CER	UG	SW	SE	19	12N	62E	MD	26.11

White River Valley: Place of Use of Groundwater/Spring and Surface Water Irrigation Rights [Sorted]

Place of Use									
App	Status	Source	QQ	Q	Sec	TwN	Rng	Meridian	Acres
V01161	DEC	SPR	SW	SE	19	12N	62E	MD	Por. 85.4
10118	CER	STR	NE	SW	19	12N	62E	MD	Por. 177.55
349	CER	STR	NE	SW	19	12N	62E	MD	Por. 219.9
10176	CER	SPR	NE	SW	19	12N	62E	MD	21.28
10177	CER	SPR	NE	SW	19	12N	62E	MD	21.28
53790	CER	UG	NE	SW	19	12N	62E	MD	39.41
V01161	DEC	SPR	NE	SW	19	12N	62E	MD	Por. 85.4
10118	CER	STR	NW	SW	19	12N	62E	MD	Por. 177.55
349	CER	STR	NW	SW	19	12N	62E	MD	Por. 219.9
10176	CER	SPR	NW	SW	19	12N	62E	MD	24.6
10177	CER	SPR	NW	SW	19	12N	62E	MD	24.6
28793	CER	UG	NW	SW	19	12N	62E	MD	Por. 43.00
53790	CER	UG	NW	SW	19	12N	62E	MD	16.88
V01161	DEC	SPR	NW	SW	19	12N	62E	MD	Por. 85.4
10118	CER	STR	SE	SW	19	12N	62E	MD	Por. 177.55
349	CER	STR	SE	SW	19	12N	62E	MD	Por. 219.9
10176	CER	SPR	SE	SW	19	12N	62E	MD	1.72
10177	CER	SPR	SE	SW	19	12N	62E	MD	1.72
53790	CER	UG	SE	SW	19	12N	62E	MD	39.12
V01161	DEC	SPR	SE	SW	19	12N	62E	MD	Por. 85.4
10118	CER	STR	SW	SW	19	12N	62E	MD	Por. 177.55
349	CER	STR	SW	SW	19	12N	62E	MD	Por. 219.9
10176	CER	SPR	SW	SW	19	12N	62E	MD	14.58
10177	CER	SPR	SW	SW	19	12N	62E	MD	14.58
28793	CER	UG	SW	SW	19	12N	62E	MD	Por. 43.00
V01161	DEC	SPR	SW	SW	19	12N	62E	MD	Por. 85.4
21951	CER	OSW	NE	NE	20	12N	62E	MD	30.6
10174	CER	STR	NE	NE	20	12N	62E	MD	18.17
2896	CER	STR	NE	NE	20	12N	62E	MD	6.9
2896	CER	STR	NE	NE	20	12N	62E	MD	4.2
V01519	VST	STR	NE	NE	20	12N	62E	MD	Por. 200
V01163	DEC	SPR	NE	NE	20	12N	62E	MD	Por. 221.0
10174	CER	STR	NW	NE	20	12N	62E	MD	5.78
2896	CER	STR	NW	NE	20	12N	62E	MD	3
2896	CER	STR	NW	NE	20	12N	62E	MD	1.5
V01519	VST	STR	NW	NE	20	12N	62E	MD	Por. 200
10107	CER	SPR	NW	NE	20	12N	62E	MD	5.73
70707	PER	UG	NW	NE	20	12N	62E	MD	12.46
V01163	DEC	SPR	NW	NE	20	12N	62E	MD	Por. 221.0
V01519	VST	STR	SE	NE	20	12N	62E	MD	Por. 200
10107	CER	SPR	SE	NE	20	12N	62E	MD	6.520
V01163	DEC	SPR	SE	NE	20	12N	62E	MD	Por. 221.0
V01519	VST	STR	SW	NE	20	12N	62E	MD	Por. 200
10107	CER	SPR	SW	NE	20	12N	62E	MD	19.8
13897	CER	UG	SW	NE	20	12N	62E	MD	2.56
70707	PER	UG	SW	NE	20	12N	62E	MD	26.54
V01163	DEC	SPR	SW	NE	20	12N	62E	MD	Por. 221.0
70707	PER	UG	NE	NW	20	12N	62E	MD	40.03

White River Valley: Place of Use of Groundwater/Spring and Surface Water Irrigation Rights [Sorted]

Place of Use									
App	Status	Source	QQ	Q	Sec	TwN	Rng	Meridian	Acres
V01163	DEC	SPR	NE	NW	20	12N	62E	MD	Por. 221.0
70707	PER	UG	NW	NW	20	12N	62E	MD	39.94
V01163	DEC	SPR	NW	NW	20	12N	62E	MD	Por. 221.0
10107	CER	SPR	SE	NW	20	12N	62E	MD	8.39
13897	CER	UG	SE	NW	20	12N	62E	MD	4.3
70707	PER	UG	SE	NW	20	12N	62E	MD	32.52
V01163	DEC	SPR	SE	NW	20	12N	62E	MD	Por. 221.0
10107	CER	SPR	SW	NW	20	12N	62E	MD	4.74
12109	CER	UG	SW	NW	20	12N	62E	MD	2.07
70707	PER	UG	SW	NW	20	12N	62E	MD	21.15
V01163	DEC	SPR	SW	NW	20	12N	62E	MD	Por. 221.0
10107	CER	SPR	NE	SE	20	12N	62E	MD	10.13
21465	CER	UG	NE	SE	20	12N	62E	MD	13.264
V01163	DEC	SPR	NE	SE	20	12N	62E	MD	Por. 221.0
10107	CER	SPR	NW	SE	20	12N	62E	MD	39.6
13897	CER	UG	NW	SE	20	12N	62E	MD	30.55
21465	CER	UG	NW	SE	20	12N	62E	MD	5.207
70707	PER	UG	NW	SE	20	12N	62E	MD	4.9
V01163	DEC	SPR	NW	SE	20	12N	62E	MD	Por. 221.0
21465	CER	UG	SE	SE	20	12N	62E	MD	31.044
23851	CER	UG	SE	SE	20	12N	62E	MD	2.65
57058	PER	UG	SE	SE	20	12N	62E	MD	1.27
57059	PER	UG	SE	SE	20	12N	62E	MD	1.27
57060	PER	UG	SE	SE	20	12N	62E	MD	1.27
84915	PER	UG	SE	SE	20	12N	62E	MD	1.27
V01163	DEC	SPR	SE	SE	20	12N	62E	MD	Por. 221.0
10107	CER	SPR	SW	SE	20	12N	62E	MD	28.78
13897	CER	UG	SW	SE	20	12N	62E	MD	30.04
21465	CER	UG	SW	SE	20	12N	62E	MD	3.708
57058	PER	UG	SW	SE	20	12N	62E	MD	3.98
57059	PER	UG	SW	SE	20	12N	62E	MD	3.98
57060	PER	UG	SW	SE	20	12N	62E	MD	3.98
70707	PER	UG	SW	SE	20	12N	62E	MD	0.18
84915	PER	UG	SW	SE	20	12N	62E	MD	3.98
V01163	DEC	SPR	SW	SE	20	12N	62E	MD	Por. 221.0
10107	CER	SPR	NE	SW	20	12N	62E	MD	17.24
13897	CER	UG	NE	SW	20	12N	62E	MD	21.31
70707	PER	UG	NE	SW	20	12N	62E	MD	10.58
V01163	DEC	SPR	NE	SW	20	12N	62E	MD	Por. 221.0
10107	CER	SPR	NW	SW	20	12N	62E	MD	26.3
12109	CER	UG	NW	SW	20	12N	62E	MD	31.79
V01163	DEC	SPR	NW	SW	20	12N	62E	MD	Por. 221.0
10107	CER	SPR	SE	SW	20	12N	62E	MD	11.48
13897	CER	UG	SE	SW	20	12N	62E	MD	11.6
57058	PER	UG	SE	SW	20	12N	62E	MD	3.63
57059	PER	UG	SE	SW	20	12N	62E	MD	3.63
57060	PER	UG	SE	SW	20	12N	62E	MD	3.63
70707	PER	UG	SE	SW	20	12N	62E	MD	20.96

White River Valley: Place of Use of Groundwater/Spring and Surface Water Irrigation Rights [Sorted]

Place of Use									
App	Status	Source	QQ	Q	Sec	TwN	Rng	Meridian	Acres
84915	PER	UG	SE	SW	20	12N	62E	MD	3.63
V01163	DEC	SPR	SE	SW	20	12N	62E	MD	Por. 221.0
10107	CER	SPR	SW	SW	20	12N	62E	MD	23.84
12109	CER	UG	SW	SW	20	12N	62E	MD	33.9
57058	PER	UG	SW	SW	20	12N	62E	MD	2.35
57059	PER	UG	SW	SW	20	12N	62E	MD	2.35
57060	PER	UG	SW	SW	20	12N	62E	MD	2.35
84915	PER	UG	SW	SW	20	12N	62E	MD	2.35
V01163	DEC	SPR	SW	SW	20	12N	62E	MD	Por. 221.0
22357	CER	UG	NE	NW	21	12N	62E	MD	32.72
22357	CER	UG	NW	NW	21	12N	62E	MD	24.98
22357	CER	UG	SE	NW	21	12N	62E	MD	34.84
22357	CER	UG	SW	NW	21	12N	62E	MD	24.86
85093	PER	UG	NE	SE	21	12N	62E	MD	4.53
25664	CER	UG	SE	SE	21	12N	62E	MD	40
22357	CER	UG	NE	SW	21	12N	62E	MD	27.29
27465	CER	UG	NE	SW	21	12N	62E	MD	6.5
V01163	DEC	SPR	NE	SW	21	12N	62E	MD	Por. 12.3
21465	CER	UG	NW	SW	21	12N	62E	MD	1.24
22357	CER	UG	NW	SW	21	12N	62E	MD	19.01
27465	CER	UG	NW	SW	21	12N	62E	MD	4.89
V01163	DEC	SPR	NW	SW	21	12N	62E	MD	Por. 12.3
27465	CER	UG	SE	SW	21	12N	62E	MD	21.07
59775	CER	UG	SE	SW	21	12N	62E	MD	4.51
V01163	DEC	SPR	SE	SW	21	12N	62E	MD	Por. 12.3
21465	CER	UG	SW	SW	21	12N	62E	MD	17.19
27465	CER	UG	SW	SW	21	12N	62E	MD	10.45
59775	CER	UG	SW	SW	21	12N	62E	MD	0.66
V01163	DEC	SPR	SW	SW	21	12N	62E	MD	Por. 12.3
25664	CER	UG	SW	SW	22	12N	62E	MD	40
10108	CER	SPR	NE	NW	28	12N	62E	MD	0.28
12499	CER	SPR	NE	NW	28	12N	62E	MD	0.28
23744	CER	UG	NE	NW	28	12N	62E	MD	0.28
27465	CER	UG	NE	NW	28	12N	62E	MD	3.45
59775	CER	UG	NE	NW	28	12N	62E	MD	12.08
V01163	DEC	SPR	NE	NW	28	12N	62E	MD	Por. 227.6
10108	CER	SPR	NW	NW	28	12N	62E	MD	28.7
12499	CER	SPR	NW	NW	28	12N	62E	MD	28.7
21465	CER	UG	NW	NW	28	12N	62E	MD	19.173
23744	CER	UG	NW	NW	28	12N	62E	MD	28.7
27465	CER	UG	NW	NW	28	12N	62E	MD	15.85
59775	CER	UG	NW	NW	28	12N	62E	MD	0.25
V01163	DEC	SPR	NW	NW	28	12N	62E	MD	Por. 227.6
10108	CER	SPR	SE	NW	28	12N	62E	MD	9.02
12499	CER	SPR	SE	NW	28	12N	62E	MD	9.02
23744	CER	UG	SE	NW	28	12N	62E	MD	8.04
27465	CER	UG	SE	NW	28	12N	62E	MD	1.1
83917	PER	UG	SE	NW	28	12N	62E	MD	8.45

White River Valley: Place of Use of Groundwater/Spring and Surface Water Irrigation Rights [Sorted]

Place of Use									
App	Status	Source	QQ	Q	Sec	TwN	Rng	Meridian	Acres
V01163	DEC	SPR	SE	NW	28	12N	62E	MD	Por. 227.6
10108	CER	SPR	SW	NW	28	12N	62E	MD	29.14
12499	CER	SPR	SW	NW	28	12N	62E	MD	29.14
23744	CER	UG	SW	NW	28	12N	62E	MD	30.99
27465	CER	UG	SW	NW	28	12N	62E	MD	14.13
83917	PER	UG	SW	NW	28	12N	62E	MD	1.83
V01163	DEC	SPR	SW	NW	28	12N	62E	MD	Por. 227.6
31133	CER	UG	NW	SE	28	12N	62E	MD	5
10108	CER	SPR	SW	SE	28	12N	62E	MD	9.23
12499	CER	SPR	SW	SE	28	12N	62E	MD	9.23
23744	CER	UG	SW	SE	28	12N	62E	MD	9.23
10108	CER	SPR	NE	SW	28	12N	62E	MD	31.26
12499	CER	SPR	NE	SW	28	12N	62E	MD	31.26
23744	CER	UG	NE	SW	28	12N	62E	MD	31.26
66603	CER	UG	NE	SW	28	12N	62E	MD	7.04
77468	PER	UG	NE	SW	28	12N	62E	MD	8.87
83917	PER	UG	NE	SW	28	12N	62E	MD	5.65
V01163	DEC	SPR	NE	SW	28	12N	62E	MD	Por. 227.6
10108	CER	SPR	NW	SW	28	12N	62E	MD	24.97
12499	CER	SPR	NW	SW	28	12N	62E	MD	24.97
23744	CER	UG	NW	SW	28	12N	62E	MD	24.97
66603	CER	UG	NW	SW	28	12N	62E	MD	19.31
73218	PER	UG	NW	SW	28	12N	62E	MD	0.01
77468	PER	UG	NW	SW	28	12N	62E	MD	1.13
83917	PER	UG	NW	SW	28	12N	62E	MD	14.12
V01163	DEC	SPR	NW	SW	28	12N	62E	MD	Por. 227.6
10108	CER	SPR	SE	SW	28	12N	62E	MD	34.47
12499	CER	SPR	SE	SW	28	12N	62E	MD	34.47
23744	CER	UG	SE	SW	28	12N	62E	MD	34.47
83917	PER	UG	SE	SW	28	12N	62E	MD	7.96
V01163	DEC	SPR	SE	SW	28	12N	62E	MD	Por. 227.6
10108	CER	SPR	SW	SW	28	12N	62E	MD	36.76
12499	CER	SPR	SW	SW	28	12N	62E	MD	36.76
23744	CER	UG	SW	SW	28	12N	62E	MD	36.76
73218	PER	UG	SW	SW	28	12N	62E	MD	5.23
83917	PER	UG	SW	SW	28	12N	62E	MD	0.94
V01163	DEC	SPR	SW	SW	28	12N	62E	MD	Por. 227.6
10107	CER	SPR	NE	NE	29	12N	62E	MD	11.6
10108	CER	SPR	NE	NE	29	12N	62E	MD	0.66
12499	CER	SPR	NE	NE	29	12N	62E	MD	0.66
21465	CER	UG	NE	NE	29	12N	62E	MD	3.14
23744	CER	UG	NE	NE	29	12N	62E	MD	0.66
23851	CER	UG	NE	NE	29	12N	62E	MD	20.12
27465	CER	UG	NE	NE	29	12N	62E	MD	0.75
57058	PER	UG	NE	NE	29	12N	62E	MD	10.74
57059	PER	UG	NE	NE	29	12N	62E	MD	10.74
57060	PER	UG	NE	NE	29	12N	62E	MD	10.74
84915	PER	UG	NE	NE	29	12N	62E	MD	10.74

White River Valley: Place of Use of Groundwater/Spring and Surface Water Irrigation Rights [Sorted]

Place of Use									
App	Status	Source	QQ	Q	Sec	TwN	Rng	Meridian	Acres
V01163	DEC	SPR	NE	NE	29	12N	62E	MD	Por. 130.9
10107	CER	SPR	NW	NE	29	12N	62E	MD	8.78
57058	PER	UG	NW	NE	29	12N	62E	MD	32.63
57059	PER	UG	NW	NE	29	12N	62E	MD	32.63
57060	PER	UG	NW	NE	29	12N	62E	MD	32.63
84915	PER	UG	NW	NE	29	12N	62E	MD	32.63
V01163	DEC	SPR	NW	NE	29	12N	62E	MD	Por. 130.9
10107	CER	SPR	SE	NE	29	12N	62E	MD	8.48
10108	CER	SPR	SE	NE	29	12N	62E	MD	3.95
12499	CER	SPR	SE	NE	29	12N	62E	MD	3.95
21465	CER	UG	SE	NE	29	12N	62E	MD	16.363
23744	CER	UG	SE	NE	29	12N	62E	MD	3.95
23851	CER	UG	SE	NE	29	12N	62E	MD	7.96
27465	CER	UG	SE	NE	29	12N	62E	MD	1.84
83917	PER	UG	SE	NE	29	12N	62E	MD	0.71
V01163	DEC	SPR	SE	NE	29	12N	62E	MD	Por. 130.9
10107	CER	SPR	SW	NE	29	12N	62E	MD	0.98
21465	CER	UG	SW	NE	29	12N	62E	MD	2.892
57058	PER	UG	SW	NE	29	12N	62E	MD	13.48
57059	PER	UG	SW	NE	29	12N	62E	MD	13.48
57060	PER	UG	SW	NE	29	12N	62E	MD	13.48
83917	PER	UG	SW	NE	29	12N	62E	MD	0.8
84915	PER	UG	SW	NE	29	12N	62E	MD	13.48
V01163	DEC	SPR	SW	NE	29	12N	62E	MD	Por. 130.9
10107	CER	SPR	NE	NW	29	12N	62E	MD	10.09
57058	PER	UG	NE	NW	29	12N	62E	MD	33.73
57059	PER	UG	NE	NW	29	12N	62E	MD	33.73
57060	PER	UG	NE	NW	29	12N	62E	MD	33.73
84915	PER	UG	NE	NW	29	12N	62E	MD	33.73
V01163	DEC	SPR	NE	NW	29	12N	62E	MD	Por. 249.9
WRD-02	DEC	SPR	NE	NW	29	12N	62E	MD	Por. 29.2
10107	CER	SPR	NW	NW	29	12N	62E	MD	38.74
57058	PER	UG	NW	NW	29	12N	62E	MD	13.52
57059	PER	UG	NW	NW	29	12N	62E	MD	13.52
57060	PER	UG	NW	NW	29	12N	62E	MD	13.52
84915	PER	UG	NW	NW	29	12N	62E	MD	13.52
V01163	DEC	SPR	NW	NW	29	12N	62E	MD	Por. 249.9
WRD-02	DEC	SPR	NW	NW	29	12N	62E	MD	Por. 29.2
10107	CER	SPR	SE	NW	29	12N	62E	MD	16.22
57058	PER	UG	SE	NW	29	12N	62E	MD	40
57059	PER	UG	SE	NW	29	12N	62E	MD	40
57060	PER	UG	SE	NW	29	12N	62E	MD	40
84915	PER	UG	SE	NW	29	12N	62E	MD	40
V01163	DEC	SPR	SE	NW	29	12N	62E	MD	Por. 249.9
WRD-02	DEC	SPR	SE	NW	29	12N	62E	MD	Por. 29.2
10107	CER	SPR	SW	NW	29	12N	62E	MD	33.26
17928	CER	UG	SW	NW	29	12N	62E	MD	1.882
57058	PER	UG	SW	NW	29	12N	62E	MD	37.27

White River Valley: Place of Use of Groundwater/Spring and Surface Water Irrigation Rights [Sorted]

Place of Use									
App	Status	Source	QQ	Q	Sec	TwN	Rng	Meridian	Acres
57059	PER	UG	SW	NW	29	12N	62E	MD	37.27
57060	PER	UG	SW	NW	29	12N	62E	MD	37.27
84915	PER	UG	SW	NW	29	12N	62E	MD	37.27
V01163	DEC	SPR	SW	NW	29	12N	62E	MD	Por. 249.9
WRD-02	DEC	SPR	SW	NW	29	12N	62E	MD	Por. 29.2
10107	CER	SPR	NE	SE	29	12N	62E	MD	20.12
10108	CER	SPR	NE	SE	29	12N	62E	MD	20.88
12499	CER	SPR	NE	SE	29	12N	62E	MD	20.88
23744	CER	UG	NE	SE	29	12N	62E	MD	20.88
23851	CER	UG	NE	SE	29	12N	62E	MD	15.37
66603	CER	UG	NE	SE	29	12N	62E	MD	1.69
73218	PER	UG	NE	SE	29	12N	62E	MD	0.01
83917	PER	UG	NE	SE	29	12N	62E	MD	15.37
V01163	DEC	SPR	NE	SE	29	12N	62E	MD	Por. 130.9
10107	CER	SPR	NW	SE	29	12N	62E	MD	31.85
57058	PER	UG	NW	SE	29	12N	62E	MD	13.82
57059	PER	UG	NW	SE	29	12N	62E	MD	13.82
57060	PER	UG	NW	SE	29	12N	62E	MD	13.82
83917	PER	UG	NW	SE	29	12N	62E	MD	24.04
84915	PER	UG	NW	SE	29	12N	62E	MD	13.82
V01163	DEC	SPR	NW	SE	29	12N	62E	MD	Por. 130.9
10107	CER	SPR	SE	SE	29	12N	62E	MD	17.89
10108	CER	SPR	SE	SE	29	12N	62E	MD	20.8
12499	CER	SPR	SE	SE	29	12N	62E	MD	20.8
23744	CER	UG	SE	SE	29	12N	62E	MD	20.8
23851	CER	UG	SE	SE	29	12N	62E	MD	9.22
73218	PER	UG	SE	SE	29	12N	62E	MD	1.77
83917	PER	UG	SE	SE	29	12N	62E	MD	13.89
V01163	DEC	SPR	SE	SE	29	12N	62E	MD	Por. 130.9
10107	CER	SPR	SW	SE	29	12N	62E	MD	39.15
13478	CER	UG	SW	SE	29	12N	62E	MD	14.481
17928	CER	UG	SW	SE	29	12N	62E	MD	6.628
83917	PER	UG	SW	SE	29	12N	62E	MD	15.72
V01163	DEC	SPR	SW	SE	29	12N	62E	MD	Por. 130.9
10107	CER	SPR	NE	SW	29	12N	62E	MD	37.16
57058	PER	UG	NE	SW	29	12N	62E	MD	39.16
57059	PER	UG	NE	SW	29	12N	62E	MD	39.16
57060	PER	UG	NE	SW	29	12N	62E	MD	39.16
84915	PER	UG	NE	SW	29	12N	62E	MD	39.16
V01163	DEC	SPR	NE	SW	29	12N	62E	MD	Por. 249.9
WRD-02	DEC	SPR	NE	SW	29	12N	62E	MD	Por. 29.2
10107	CER	SPR	NW	SW	29	12N	62E	MD	32.27
17928	CER	UG	NW	SW	29	12N	62E	MD	34.1
57058	PER	UG	NW	SW	29	12N	62E	MD	4.38
57059	PER	UG	NW	SW	29	12N	62E	MD	4.38
57060	PER	UG	NW	SW	29	12N	62E	MD	4.38
84915	PER	UG	NW	SW	29	12N	62E	MD	4.38
V01163	DEC	SPR	NW	SW	29	12N	62E	MD	Por. 249.9

White River Valley: Place of Use of Groundwater/Spring and Surface Water Irrigation Rights [Sorted]

Place of Use									
App	Status	Source	QQ	Q	Sec	TwN	Rng	Meridian	Acres
WRD-02	DEC	SPR	NW	SW	29	12N	62E	MD	Por. 29.2
10107	CER	SPR	SE	SW	29	12N	62E	MD	38.22
13478	CER	UG	SE	SW	29	12N	62E	MD	8.523
15367	CER	UG	SE	SW	29	12N	62E	MD	6.777
17928	CER	UG	SE	SW	29	12N	62E	MD	11.782
V01163	DEC	SPR	SE	SW	29	12N	62E	MD	Por. 249.9
WRD-02	DEC	SPR	SE	SW	29	12N	62E	MD	Por. 29.2
10107	CER	SPR	SW	SW	29	12N	62E	MD	37.67
15367	CER	UG	SW	SW	29	12N	62E	MD	38.738
V01163	DEC	SPR	SW	SW	29	12N	62E	MD	Por. 249.9
WRD-02	DEC	SPR	SW	SW	29	12N	62E	MD	Por. 29.2
349	CER	STR	NE	NE	30	12N	62E	MD	Por. 48.5
39604	CER	UG	NE	NE	30	12N	62E	MD	33.5
57058	PER	UG	NE	NE	30	12N	62E	MD	1.9
57059	PER	UG	NE	NE	30	12N	62E	MD	1.9
57060	PER	UG	NE	NE	30	12N	62E	MD	1.9
84915	PER	UG	NE	NE	30	12N	62E	MD	1.9
V01161	DEC	SPR	NE	NE	30	12N	62E	MD	Por. 103.4
V01163	DEC	SPR	NE	NE	30	12N	62E	MD	Por. 25.3
WRD-02	DEC	SPR	NE	NE	30	12N	62E	MD	Por. 6.8
10118	CER	STR	NW	NE	30	12N	62E	MD	Por. 106.41
349	CER	STR	NW	NE	30	12N	62E	MD	Por. 48.5
10176	CER	SPR	NW	NE	30	12N	62E	MD	16.87
10177	CER	SPR	NW	NE	30	12N	62E	MD	16.87
12883	CER	UG	NW	NE	30	12N	62E	MD	20.63
27325	CER	UG	NW	NE	30	12N	62E	MD	18.43
27697	CER	UG	NW	NE	30	12N	62E	MD	40
V01161	DEC	SPR	NW	NE	30	12N	62E	MD	Por. 103.4
V01163	DEC	SPR	NW	NE	30	12N	62E	MD	Por. 25.3
WRD-02	DEC	SPR	NW	NE	30	12N	62E	MD	Por. 6.8
349	CER	STR	SE	NE	30	12N	62E	MD	Por. 48.5
10107	CER	SPR	SE	NE	30	12N	62E	MD	8.28
57058	PER	UG	SE	NE	30	12N	62E	MD	34.69
57059	PER	UG	SE	NE	30	12N	62E	MD	34.69
57060	PER	UG	SE	NE	30	12N	62E	MD	34.69
84915	PER	UG	SE	NE	30	12N	62E	MD	34.69
V01161	DEC	SPR	SE	NE	30	12N	62E	MD	Por. 103.4
V01163	DEC	SPR	SE	NE	30	12N	62E	MD	Por. 25.3
WRD-02	DEC	SPR	SE	NE	30	12N	62E	MD	Por. 6.8
10118	CER	STR	SW	NE	30	12N	62E	MD	Por. 106.41
349	CER	STR	SW	NE	30	12N	62E	MD	Por. 48.5
10176	CER	SPR	SW	NE	30	12N	62E	MD	20.01
10177	CER	SPR	SW	NE	30	12N	62E	MD	20.01
12883	CER	UG	SW	NE	30	12N	62E	MD	17.55
17928	CER	UG	SW	NE	30	12N	62E	MD	10.719
27325	CER	UG	SW	NE	30	12N	62E	MD	3.06
27697	CER	UG	SW	NE	30	12N	62E	MD	30
V01161	DEC	SPR	SW	NE	30	12N	62E	MD	Por. 103.4

White River Valley: Place of Use of Groundwater/Spring and Surface Water Irrigation Rights [Sorted]

Place of Use									
App	Status	Source	QQ	Q	Sec	TwN	Rng	Meridian	Acres
V01163	DEC	SPR	SW	NE	30	12N	62E	MD	Por. 25.3
WRD-02	DEC	SPR	SW	NE	30	12N	62E	MD	Por. 6.8
27325	CER	UG	NE	NW	30	12N	62E	MD	38.76
27697	CER	UG	NE	NW	30	12N	62E	MD	40
V01161	DEC	SPR	NE	NW	30	12N	62E	MD	Por. 103.4
10118	CER	STR	NW	NW	30	12N	62E	MD	Por. 106.41
349	CER	STR	NW	NW	30	12N	62E	MD	26.3
10176	CER	SPR	NW	NW	30	12N	62E	MD	5.67
10177	CER	SPR	NW	NW	30	12N	62E	MD	5.67
12883	CER	UG	NW	NW	30	12N	62E	MD	15.25
27325	CER	UG	NW	NW	30	12N	62E	MD	16.4
27697	CER	UG	NW	NW	30	12N	62E	MD	35.5
V01161	DEC	SPR	NW	NW	30	12N	62E	MD	Por. 103.4
10118	CER	STR	SE	NW	30	12N	62E	MD	Por. 106.41
10176	CER	SPR	SE	NW	30	12N	62E	MD	23.29
10177	CER	SPR	SE	NW	30	12N	62E	MD	23.29
12883	CER	UG	SE	NW	30	12N	62E	MD	36.39
27325	CER	UG	SE	NW	30	12N	62E	MD	3.56
27697	CER	UG	SE	NW	30	12N	62E	MD	37.2
V01161	DEC	SPR	SE	NW	30	12N	62E	MD	Por. 103.4
27325	CER	UG	SW	NW	30	12N	62E	MD	12.57
27697	CER	UG	SW	NW	30	12N	62E	MD	21.1
V01161	DEC	SPR	SW	NW	30	12N	62E	MD	Por. 103.4
349	CER	STR	NE	SE	30	12N	62E	MD	Por. 23.6
10107	CER	SPR	NE	SE	30	12N	62E	MD	8.62
17928	CER	UG	NE	SE	30	12N	62E	MD	18.246
27325	CER	UG	NE	SE	30	12N	62E	MD	16.36
27697	CER	UG	NE	SE	30	12N	62E	MD	19.2
V01161	DEC	SPR	NE	SE	30	12N	62E	MD	Por. 103.4
V01161	DEC	SPR	NE	SE	30	12N	62E	MD	Por. 10.0
V01163	DEC	SPR	NE	SE	30	12N	62E	MD	Por. 25.3
WRD-02	DEC	SPR	NE	SE	30	12N	62E	MD	Por. 6.8
10118	CER	STR	NW	SE	30	12N	62E	MD	Por. 106.41
349	CER	STR	NW	SE	30	12N	62E	MD	Por. 23.6
10176	CER	SPR	NW	SE	30	12N	62E	MD	11.28
10177	CER	SPR	NW	SE	30	12N	62E	MD	11.28
17928	CER	UG	NW	SE	30	12N	62E	MD	26.428
V01161	DEC	SPR	NW	SE	30	12N	62E	MD	Por. 103.4
V01163	DEC	SPR	NW	SE	30	12N	62E	MD	Por. 25.3
WRD-02	DEC	SPR	NW	SE	30	12N	62E	MD	Por. 6.8
349	CER	STR	SE	SE	30	12N	62E	MD	Por. 23.6
10107	CER	SPR	SE	SE	30	12N	62E	MD	23.16
15367	CER	UG	SE	SE	30	12N	62E	MD	38.58
V01161	DEC	SPR	SE	SE	30	12N	62E	MD	Por. 103.4
V01161	DEC	SPR	SE	SE	30	12N	62E	MD	Por. 10.0
V01163	DEC	SPR	SE	SE	30	12N	62E	MD	Por. 25.3
WRD-02	DEC	SPR	SE	SE	30	12N	62E	MD	Por. 6.8
10118	CER	STR	SW	SE	30	12N	62E	MD	Por. 106.41

White River Valley: Place of Use of Groundwater/Spring and Surface Water Irrigation Rights [Sorted]

Place of Use									
App	Status	Source	QQ	Q	Sec	TwN	Rng	Meridian	Acres
349	CER	STR	SW	SE	30	12N	62E	MD	Por. 23.6
10176	CER	SPR	SW	SE	30	12N	62E	MD	15.28
10177	CER	SPR	SW	SE	30	12N	62E	MD	15.28
V01161	DEC	SPR	SW	SE	30	12N	62E	MD	Por. 103.4
V01163	DEC	SPR	SW	SE	30	12N	62E	MD	Por. 25.3
WRD-02	DEC	SPR	SW	SE	30	12N	62E	MD	Por. 6.8
10118	CER	STR	NE	SW	30	12N	62E	MD	Por. 106.41
10176	CER	SPR	NE	SW	30	12N	62E	MD	0.52
10177	CER	SPR	NE	SW	30	12N	62E	MD	0.52
28857	CER	UG	NE	SW	30	12N	62E	MD	40
28858	CER	UG	NE	SW	30	12N	62E	MD	40
V01161	DEC	SPR	NE	SW	30	12N	62E	MD	Por. 103.4
83038	PER	UG	NW	SW	30	12N	62E	MD	39.5
V01161	DEC	SPR	NW	SW	30	12N	62E	MD	Por. 103.4
10118	CER	STR	SE	SW	30	12N	62E	MD	Por. 106.41
349	CER	STR	SE	SW	30	12N	62E	MD	15
10176	CER	SPR	SE	SW	30	12N	62E	MD	13.35
10177	CER	SPR	SE	SW	30	12N	62E	MD	13.55
V01161	DEC	SPR	SE	SW	30	12N	62E	MD	Por. 103.4
10118	CER	STR	SW	SW	30	12N	62E	MD	Por. 106.41
10176	CER	SPR	SW	SW	30	12N	62E	MD	0.14
10177	CER	SPR	SW	SW	30	12N	62E	MD	0.14
12883	CER	UG	SW	SW	30	12N	62E	MD	11.6
V01161	DEC	SPR	SW	SW	30	12N	62E	MD	Por. 103.4
349	CER	STR	NE	NE	31	12N	62E	MD	Por. 102.3
10107	CER	SPR	NE	NE	31	12N	62E	MD	19.58
12492	CER	UG	NE	NE	31	12N	62E	MD	8.43
15367	CER	UG	NE	NE	31	12N	62E	MD	7.711
17928	CER	UG	NE	NE	31	12N	62E	MD	17.101
V01161	DEC	SPR	NE	NE	31	12N	62E	MD	Por. 104.4
10118	CER	STR	NW	NE	31	12N	62E	MD	Por. 87.7
349	CER	STR	NW	NE	31	12N	62E	MD	Por. 102.3
10176	CER	SPR	NW	NE	31	12N	62E	MD	37.21
10177	CER	SPR	NW	NE	31	12N	62E	MD	37.21
V01161	DEC	SPR	NW	NE	31	12N	62E	MD	Por. 104.4
349	CER	STR	SE	NE	31	12N	62E	MD	Por. 102.3
10107	CER	SPR	SE	NE	31	12N	62E	MD	23.63
12492	CER	UG	SE	NE	31	12N	62E	MD	34.94
V01161	DEC	SPR	SE	NE	31	12N	62E	MD	Por. 104.4
V01163	DEC	SPR	SE	NE	31	12N	62E	MD	24
10118	CER	STR	SW	NE	31	12N	62E	MD	Por. 87.7
349	CER	STR	SW	NE	31	12N	62E	MD	Por. 102.3
10107	CER	SPR	SW	NE	31	12N	62E	MD	24.53
10176	CER	SPR	SW	NE	31	12N	62E	MD	4.09
10177	CER	SPR	SW	NE	31	12N	62E	MD	4.09
V01161	DEC	SPR	SW	NE	31	12N	62E	MD	Por. 104.4
10118	CER	STR	NE	NW	31	12N	62E	MD	Por. 87.7
349	CER	STR	NE	NW	31	12N	62E	MD	Por. 102.3

White River Valley: Place of Use of Groundwater/Spring and Surface Water Irrigation Rights [Sorted]

Place of Use									
App	Status	Source	QQ	Q	Sec	TwN	Rng	Meridian	Acres
10176	CER	SPR	NE	NW	31	12N	62E	MD	32.66
10177	CER	SPR	NE	NW	31	12N	62E	MD	32.66
V01161	DEC	SPR	NE	NW	31	12N	62E	MD	Por. 104.4
349	CER	STR	NW	NW	31	12N	62E	MD	Por. 102.3
V01161	DEC	SPR	NW	NW	31	12N	62E	MD	Por. 104.4
10118	CER	STR	SE	NW	31	12N	62E	MD	Por. 87.7
349	CER	STR	SE	NW	31	12N	62E	MD	Por. 102.3
10176	CER	SPR	SE	NW	31	12N	62E	MD	13.74
10177	CER	SPR	SE	NW	31	12N	62E	MD	13.74
10646	CER	UG	SE	NW	31	12N	62E	MD	18.91
48922	CER	UG	SE	NW	31	12N	62E	MD	18.147
V01161	DEC	SPR	SE	NW	31	12N	62E	MD	Por. 104.4
349	CER	STR	SW	NW	31	12N	62E	MD	Por. 102.3
V01161	DEC	SPR	SW	NW	31	12N	62E	MD	Por. 104.4
10107	CER	SPR	NE	SE	31	12N	62E	MD	29.59
12492	CER	UG	NE	SE	31	12N	62E	MD	26.53
V01161	DEC	SPR	NE	SE	31	12N	62E	MD	Por. 104.4
V01163	DEC	SPR	NE	SE	31	12N	62E	MD	Por. 25.7
WRD-02	DEC	SPR	NE	SE	31	12N	62E	MD	Por. 13.0
349	CER	STR	NW	SE	31	12N	62E	MD	2.1
10107	CER	SPR	NW	SE	31	12N	62E	MD	16.54
10618	CER	UG	NW	SE	31	12N	62E	MD	19.35
17288	CER	UG	NW	SE	31	12N	62E	MD	19.35
V01161	DEC	SPR	NW	SE	31	12N	62E	MD	Por. 104.4
10107	CER	SPR	SE	SE	31	12N	62E	MD	16.33
15367	CER	UG	SE	SE	31	12N	62E	MD	11.546
23431	CER	UG	SE	SE	31	12N	62E	MD	19
V01161	DEC	SPR	SE	SE	31	12N	62E	MD	Por. 104.4
V01163	DEC	SPR	SE	SE	31	12N	62E	MD	Por. 25.7
WRD-02	DEC	SPR	SE	SE	31	12N	62E	MD	Por. 13.0
10107	CER	SPR	SW	SE	31	12N	62E	MD	38.6
10618	CER	UG	SW	SE	31	12N	62E	MD	40
17288	CER	UG	SW	SE	31	12N	62E	MD	40
V01161	DEC	SPR	SW	SE	31	12N	62E	MD	Por. 104.4
10646	CER	UG	NE	SW	31	12N	62E	MD	19.9
48922	CER	UG	NE	SW	31	12N	62E	MD	20.659
V01161	DEC	SPR	NE	SW	31	12N	62E	MD	Por. 104.4
V01161	DEC	SPR	NW	SW	31	12N	62E	MD	Por. 104.4
10646	CER	UG	SE	SW	31	12N	62E	MD	18.86
48922	CER	UG	SE	SW	31	12N	62E	MD	19.876
V01161	DEC	SPR	SE	SW	31	12N	62E	MD	Por. 104.4
V01161	DEC	SPR	SW	SW	31	12N	62E	MD	Por. 104.4
10107	CER	SPR	NE	NE	32	12N	62E	MD	14.16
10108	CER	SPR	NE	NE	32	12N	62E	MD	17.08
12499	CER	SPR	NE	NE	32	12N	62E	MD	17.08
23433	CER	UG	NE	NE	32	12N	62E	MD	3.68
23744	CER	UG	NE	NE	32	12N	62E	MD	17.08
23851	CER	UG	NE	NE	32	12N	62E	MD	17.68

White River Valley: Place of Use of Groundwater/Spring and Surface Water Irrigation Rights [Sorted]

Place of Use									
App	Status	Source	QQ	Q	Sec	TwN	Rng	Meridian	Acres
V01163	DEC	SPR	NE	NE	32	12N	62E	MD	Por. 294.0
10107	CER	SPR	NW	NE	32	12N	62E	MD	35.09
13478	CER	UG	NW	NE	32	12N	62E	MD	11.162
V01163	DEC	SPR	NW	NE	32	12N	62E	MD	Por. 294.0
23433	CER	UG	SE	NE	32	12N	62E	MD	11.53
81602	PER	UG	SE	NE	32	12N	62E	MD	1.64
81603	PER	UG	SE	NE	32	12N	62E	MD	22.97
V01163	DEC	SPR	SE	NE	32	12N	62E	MD	Por. 294.0
10107	CER	SPR	SW	NE	32	12N	62E	MD	21.08
23433	CER	UG	SW	NE	32	12N	62E	MD	36
V01163	DEC	SPR	SW	NE	32	12N	62E	MD	Por. 294.0
10107	CER	SPR	NE	NW	32	12N	62E	MD	38.96
13478	CER	UG	NE	NW	32	12N	62E	MD	17.934
V01163	DEC	SPR	NE	NW	32	12N	62E	MD	Por. 294.0
WRD-02	DEC	SPR	NE	NW	32	12N	62E	MD	Por. 93.0
10107	CER	SPR	NW	NW	32	12N	62E	MD	37.8
15367	CER	UG	NW	NW	32	12N	62E	MD	38.693
23431	CER	UG	NW	NW	32	12N	62E	MD	38
V01163	DEC	SPR	NW	NW	32	12N	62E	MD	Por. 294.0
WRD-02	DEC	SPR	NW	NW	32	12N	62E	MD	Por. 93.0
10107	CER	SPR	SE	NW	32	12N	62E	MD	36.82
14804	CER	UG	SE	NW	32	12N	62E	MD	40
V01163	DEC	SPR	SE	NW	32	12N	62E	MD	Por. 294.0
WRD-02	DEC	SPR	SE	NW	32	12N	62E	MD	Por. 93.0
10107	CER	SPR	SW	NW	32	12N	62E	MD	36.68
15367	CER	UG	SW	NW	32	12N	62E	MD	20.612
23431	CER	UG	SW	NW	32	12N	62E	MD	20
78884	PER	UG	SW	NW	32	12N	62E	MD	20
V01163	DEC	SPR	SW	NW	32	12N	62E	MD	Por. 294.0
WRD-02	DEC	SPR	SW	NW	32	12N	62E	MD	Por. 93.0
81602	PER	UG	NE	SE	32	12N	62E	MD	0.36
81603	PER	UG	NE	SE	32	12N	62E	MD	10.85
V01163	DEC	SPR	NE	SE	32	12N	62E	MD	Por. 294.0
WRD-03	DEC	SPR	NE	SE	32	12N	62E	MD	Por. 101.4
10107	CER	SPR	NW	SE	32	12N	62E	MD	12.74
14804	CER	UG	NW	SE	32	12N	62E	MD	19.847
23433	CER	UG	NW	SE	32	12N	62E	MD	19.55
V01163	DEC	SPR	NW	SE	32	12N	62E	MD	Por. 294.0
WRD-03	DEC	SPR	NW	SE	32	12N	62E	MD	Por. 101.4
10108	CER	SPR	SE	SE	32	12N	62E	MD	7.04
12677	CER	SPR	SE	SE	32	12N	62E	MD	7.04
14381	CER	UG	SE	SE	32	12N	62E	MD	7.04
23677	CER	UG	SE	SE	32	12N	62E	MD	6.11
V01163	DEC	SPR	SE	SE	32	12N	62E	MD	Por. 294.0
WRD-03	DEC	SPR	SE	SE	32	12N	62E	MD	Por. 101.4
10107	CER	SPR	SW	SE	32	12N	62E	MD	1.24
10108	CER	SPR	SW	SE	32	12N	62E	MD	0.53
12677	CER	SPR	SW	SE	32	12N	62E	MD	0.53

White River Valley: Place of Use of Groundwater/Spring and Surface Water Irrigation Rights [Sorted]

Place of Use									
App	Status	Source	QQ	Q	Sec	TwN	Rng	Meridian	Acres
23677	CER	UG	SW	SE	32	12N	62E	MD	0.588
V01163	DEC	SPR	SW	SE	32	12N	62E	MD	Por. 294.0
WRD-03	DEC	SPR	SW	SE	32	12N	62E	MD	Por. 101.4
10107	CER	SPR	NE	SW	32	12N	62E	MD	32.75
14804	CER	UG	NE	SW	32	12N	62E	MD	39.148
V01163	DEC	SPR	NE	SW	32	12N	62E	MD	Por. 294.0
WRD-02	DEC	SPR	NE	SW	32	12N	62E	MD	Por. 93.0
10107	CER	SPR	NW	SW	32	12N	62E	MD	27.62
84274	PER	UG	NW	SW	32	12N	62E	MD	36.14
V01163	DEC	SPR	NW	SW	32	12N	62E	MD	Por. 294.0
WRD-02	DEC	SPR	NW	SW	32	12N	62E	MD	Por. 93.0
10107	CER	SPR	SE	SW	32	12N	62E	MD	1.29
V01163	DEC	SPR	SE	SW	32	12N	62E	MD	Por. 294.0
WRD-02	DEC	SPR	SE	SW	32	12N	62E	MD	Por. 93.0
10107	CER	SPR	SW	SW	32	12N	62E	MD	1.63
V01163	DEC	SPR	SW	SW	32	12N	62E	MD	Por. 294.0
WRD-02	DEC	SPR	SW	SW	32	12N	62E	MD	Por. 93.0
10108	CER	SPR	NE	NW	33	12N	62E	MD	35.79
12499	CER	SPR	NE	NW	33	12N	62E	MD	35.79
23744	CER	UG	NE	NW	33	12N	62E	MD	33.09
V01163	DEC	SPR	NE	NW	33	12N	62E	MD	Por. 141.4
10108	CER	SPR	NW	NW	33	12N	62E	MD	37.92
12499	CER	SPR	NW	NW	33	12N	62E	MD	37.92
23744	CER	UG	NW	NW	33	12N	62E	MD	36.75
V01163	DEC	SPR	NW	NW	33	12N	62E	MD	Por. 141.4
10108	CER	SPR	SE	NW	33	12N	62E	MD	36.22
12499	CER	SPR	SE	NW	33	12N	62E	MD	36.22
23744	CER	UG	SE	NW	33	12N	62E	MD	36.22
V01163	DEC	SPR	SE	NW	33	12N	62E	MD	Por. 141.4
10108	CER	SPR	SW	NW	33	12N	62E	MD	16.16
12499	CER	SPR	SW	NW	33	12N	62E	MD	16.16
23744	CER	UG	SW	NW	33	12N	62E	MD	23.74
81602	PER	UG	SW	NW	33	12N	62E	MD	6.47
V01163	DEC	SPR	SW	NW	33	12N	62E	MD	Por. 141.4
V01163	DEC	SPR	NE	SE	33	12N	62E	MD	Por. 141.4
WRD-01	DEC	SPR	NE	SE	33	12N	62E	MD	Por. 11.2
WRD-01	DEC	SPR	NE	SE	33	12N	62E	MD	Por. 11.5
WRD-01	DEC	SPR	NE	SE	33	12N	62E	MD	Por. 24.0
WRD-01	DEC	SPR	NE	SE	33	12N	62E	MD	Por. 10.0
V01163	DEC	SPR	NW	SE	33	12N	62E	MD	Por. 141.4
WRD-01	DEC	SPR	NW	SE	33	12N	62E	MD	Por. 11.2
WRD-01	DEC	SPR	NW	SE	33	12N	62E	MD	Por. 11.5
WRD-01	DEC	SPR	NW	SE	33	12N	62E	MD	Por. 24.0
WRD-01	DEC	SPR	NW	SE	33	12N	62E	MD	Por. 10.0
V01163	DEC	SPR	SE	SE	33	12N	62E	MD	Por. 141.4
WRD-01	DEC	SPR	SE	SE	33	12N	62E	MD	Por. 11.2
WRD-01	DEC	SPR	SE	SE	33	12N	62E	MD	Por. 11.5
WRD-01	DEC	SPR	SE	SE	33	12N	62E	MD	Por. 24.0

White River Valley: Place of Use of Groundwater/Spring and Surface Water Irrigation Rights [Sorted]

Place of Use									
App	Status	Source	QQ	Q	Sec	TwN	Rng	Meridian	Acres
WRD-01	DEC	SPR	SE	SE	33	12N	62E	MD	Por. 10.0
10108	CER	SPR	SW	SE	33	12N	62E	MD	18.4
12677	CER	SPR	SW	SE	33	12N	62E	MD	18.4
23677	CER	UG	SW	SE	33	12N	62E	MD	9.991
V01163	DEC	SPR	SW	SE	33	12N	62E	MD	Por. 141.4
WRD-01	DEC	SPR	SW	SE	33	12N	62E	MD	Por. 11.2
WRD-01	DEC	SPR	SW	SE	33	12N	62E	MD	Por. 11.5
WRD-01	DEC	SPR	SW	SE	33	12N	62E	MD	Por. 24.0
WRD-01	DEC	SPR	SW	SE	33	12N	62E	MD	Por. 10.0
10108	CER	SPR	NE	SW	33	12N	62E	MD	34.19
12499	CER	SPR	NE	SW	33	12N	62E	MD	34.19
23744	CER	UG	NE	SW	33	12N	62E	MD	34.19
81589	PER	UG	NE	SW	33	12N	62E	MD	2.5
V01163	DEC	SPR	NE	SW	33	12N	62E	MD	Por. 141.4
WRD-03	DEC	SPR	NE	SW	33	12N	62E	MD	Por. 101.0
WRD-01	DEC	SPR	NE	SW	33	12N	62E	MD	Por. 11.2
WRD-01	DEC	SPR	NE	SW	33	12N	62E	MD	Por. 11.5
WRD-01	DEC	SPR	NE	SW	33	12N	62E	MD	Por. 24.0
WRD-01	DEC	SPR	NE	SW	33	12N	62E	MD	Por. 10.0
10108	CER	SPR	NW	SW	33	12N	62E	MD	11.65
12499	CER	SPR	NW	SW	33	12N	62E	MD	11.65
23744	CER	UG	NW	SW	33	12N	62E	MD	11.65
81590	PER	UG	NW	SW	33	12N	62E	MD	5
81602	PER	UG	NW	SW	33	12N	62E	MD	1.37
V01163	DEC	SPR	NW	SW	33	12N	62E	MD	Por. 141.4
WRD-03	DEC	SPR	NW	SW	33	12N	62E	MD	Por. 101.0
WRD-01	DEC	SPR	NW	SW	33	12N	62E	MD	Por. 11.2
WRD-01	DEC	SPR	NW	SW	33	12N	62E	MD	Por. 11.5
WRD-01	DEC	SPR	NW	SW	33	12N	62E	MD	Por. 24.0
WRD-01	DEC	SPR	NW	SW	33	12N	62E	MD	Por. 10.0
10108	CER	SPR	SE	SW	33	12N	62E	MD	32.79
12499	CER	SPR	SE	SW	33	12N	62E	MD	9.1
12677	CER	SPR	SE	SW	33	12N	62E	MD	23.69
23677	CER	UG	SE	SW	33	12N	62E	MD	27.143
23744	CER	UG	SE	SW	33	12N	62E	MD	9.1
81589	PER	UG	SE	SW	33	12N	62E	MD	2.5
V01163	DEC	SPR	SE	SW	33	12N	62E	MD	Por. 141.4
WRD-03	DEC	SPR	SE	SW	33	12N	62E	MD	Por. 101.0
WRD-01	DEC	SPR	SE	SW	33	12N	62E	MD	Por. 11.2
WRD-01	DEC	SPR	SE	SW	33	12N	62E	MD	Por. 11.5
WRD-01	DEC	SPR	SE	SW	33	12N	62E	MD	Por. 24.0
WRD-01	DEC	SPR	SE	SW	33	12N	62E	MD	Por. 10.0
10108	CER	SPR	SW	SW	33	12N	62E	MD	7.2
12499	CER	SPR	SW	SW	33	12N	62E	MD	0.54
12677	CER	SPR	SW	SW	33	12N	62E	MD	6.66
14381	CER	UG	SW	SW	33	12N	62E	MD	7.51
23677	CER	UG	SW	SW	33	12N	62E	MD	9.145
V01163	DEC	SPR	SW	SW	33	12N	62E	MD	Por. 141.4

White River Valley: Place of Use of Groundwater/Spring and Surface Water Irrigation Rights [Sorted]

Place of Use									
App	Status	Source	QQ	Q	Sec	TwN	Rng	Meridian	Acres
WRD-03	DEC	SPR	SW	SW	33	12N	62E	MD	Por. 101.0
WRD-01	DEC	SPR	SW	SW	33	12N	62E	MD	Por. 11.2
WRD-01	DEC	SPR	SW	SW	33	12N	62E	MD	Por. 11.5
WRD-01	DEC	SPR	SW	SW	33	12N	62E	MD	Por. 24.0
WRD-01	DEC	SPR	SW	SW	33	12N	62E	MD	Por. 10.0
77396	PER	UG	SE	NE	33	13N	62E	MD	40
77396	PER	UG	NE	SE	33	13N	62E	MD	40
77396	PER	UG	SE	SE	33	13N	62E	MD	40
1634	CER	LAK	SW	SW	23	14N	62E	MD	9.54
1634	CER	LAK	NE	NW	27	14N	62E	MD	20
11649	CER	SPR	SW	NE	33	11N	63E	MD	5.7
11665	CER	SPR	SW	NE	33	11N	63E	MD	0.32
11649	CER	SPR	NE	NW	33	11N	63E	MD	8.04
11665	CER	SPR	NE	NW	33	11N	63E	MD	6.51
11649	CER	SPR	SE	NW	33	11N	63E	MD	28.36
11665	CER	SPR	SE	NW	33	11N	63E	MD	8.72
11649	CER	SPR	NW	SE	33	11N	63E	MD	11.47
11649	CER	SPR	SW	SE	33	11N	63E	MD	10.77
11649	CER	SPR	NE	SW	33	11N	63E	MD	9.39

Appendix 5-75

**White River Valley: Groundwater/Spring to Surface
Water Supplemental Analysis**

White River Valley - GW / Spring Irrigation to Surface Water Irrigation Supplemental Analysis

GW	Spring	Surface Water	Acres	Duty (AF/Acre)	AF	Priority Date prior to October 17, 1989			Priority Date after October 17, 1989		
						Acres	Duty (AF/Acre)	AF	Acres	Duty (AF/Acre)	AF
68233	-	7.85 acres supplemental to Surface Water 12517 (Stream)	7.85	4.00	31.40	7.85	4.00	31.40	0.00	0.00	0.00
68234	-	80.89 acres supplemental to Surface Water 5486 (OSW) and 12517 (Stream)	80.89	4.00	323.56	80.89	4.00	323.56	0.00	0.00	0.00
70709	-	103.72 acres supplemental to Surface Water per Cert. 13043 (OSW), 2384 (Stream), 11076 (Stream)	103.72	3.33	345.39	0.00	0.00	0.00	103.72	3.33	345.39
-	11649	9.03 acres supplemental to Surface Water 9378 (Stream)	9.03	4.50	40.64	0.00	0.00	0.00	9.03	4.50	40.64
-	11649 and 11665	15.23 acres supplemental to Surface Water 9378 (Stream)	15.23	4.50	68.54	0.00	0.00	0.00	15.23	4.50	68.54
22383	-	All 64.542 acres supplemental to Surface Water V01167 (Decreed, Spring), 17632 (OSW), and 15763 (Stream)	64.54	3.00	193.62	0.00	0.00	0.00	64.54	3.00	193.62
Multiple	3298 and V01161	728.31 acres supplemental to Surface Water 10118 (Stream)	728.31	3.00	2,184.93	0.00	0.00	0.00	728.31	3.00	2,184.93
22301	-	150.64 acres supplemental to Surface Water V01519 (Stream), 21951 (OSW), 22354 (Stream), 10174 (Stream), and 2896 (Stream)	150.64	4.00	602.56	0.00	0.00	0.00	150.64	4.00	602.56
19981	29856	177.72 acres supplemental to Surface Water V00715 (Stream) and 7328 (Stream)	177.720	4.00	710.88	0.00	0.00	0.00	177.720	4.00	710.88
23577	-	47.27 acres supplemental to Surface Water V02224 (Stream) and V00776 (Stream)	47.27	4.00	189.08	0.00	0.00	0.00	47.27	4.00	189.08
-	28819	10.19 acres supplemental to V-01166 (stream)	10.19	4.00	40.76	0.00	0.00	0.00	10.19	4.00	40.76
75775	-	75.67 acres (340.51 AF) supplemental to Surface Water per Permit Terms 70969 (Stream) and 7251 (Stream)	75.67	4.50	340.52	75.67	4.50	340.52	0.00	0.00	0.00
Totals			1,471.06		5,071.88	164.41		695.48	1,306.65		4,376.40

Appendix 5-76

**USGS Flow Measurement Data for
Water Canyon Creek and White River**



National Water Information System: Web Interface

USGS Water Resources Data Category: Surface Water Geographic Area: United States

Click to hide News Bulletins

- [Please see news on new formats](#)
- [Full News](#)

USGS Surface-Water Monthly Statistics for the Nation

The statistics generated from this site are based on approved daily-mean data and may not match those published by the USGS in official publications. The user is responsible for assessment and use of statistics from this site. For more details on why the statistics may not match, [click here](#).

USGS 09415515 WATER CYN CK NR PRESTON, NV

Time-series: Monthly statistics

White Pine County, Nevada Hydrologic Unit Code 15010011 Latitude 38°59'16", Longitude 114°57'27" NAD27 Drainage area 11 square miles Gage datum 6,400 feet above NGVD29	<p style="text-align: center;">Output formats</p> <div style="border: 1px solid black; padding: 2px; margin-bottom: 2px; text-align: center;">HTML table of all data</div> <div style="border: 1px solid black; padding: 2px; margin-bottom: 2px; text-align: center;">Tab-separated data</div> <div style="border: 1px solid black; padding: 2px; text-align: center;">Reselect output format</div>
---	---

00060, Discharge, cubic feet per second,												
YEAR	Monthly mean in ft³/s (Calculation Period: 1983-06-01 -> 2009-09-30)											
	Jan	Feb	Mar	Apr	May	Jun	Jul	Aug	Sep	Oct	Nov	Dec
1983						7.22	10.8	9.14	7.43	5.97	4.08	3.37
1984	2.67	2.68	2.76	3.26	3.55	3.78	5.16	5.65	4.80	4.22	2.91	2.46
1985	2.16	2.14	2.51	3.12	2.42	2.24	2.39	2.43	2.61	2.22	1.94	2.08
1986	1.79	1.81	3.72	3.55	4.00	3.71	4.42	3.88	4.37	3.35	3.05	2.73
1987	2.47	2.15	1.79	2.29	1.22	1.05	1.13	1.10	0.984			
1990				0.369	0.296	0.712	0.430	0.476	0.424	0.468	0.529	0.128
1991	0.215	0.326	0.427	0.701	0.236	0.408	0.384	0.563	0.771	0.612	0.511	0.384
1992	0.562	0.622	0.381	0.395	0.517	0.844	0.463	0.460	0.464	0.611	0.476	0.395
1993	0.354	0.362	0.789	0.676	0.947	1.02	0.773	1.55	2.16	2.95	1.72	1.52
1994	1.52	0.634	0.855	0.916	0.841	0.733	0.755	0.660	0.773			
2003					0.565	1.20	0.568	0.880	0.842	0.944	0.524	0.196
2004	0.167	0.284	0.678	0.656	0.597	0.578	0.550	0.494	0.442	0.468	0.328	0.096

2005	0.098	0.101	0.780	4.00	6.08	5.43	8.85	7.61	6.68	4.12	2.44	2.70
2006	2.92	3.71	3.21	3.46	2.15	2.24	2.78	2.85	2.35	2.63	1.99	1.97
2007	1.77	1.45	1.19	1.07	0.848	0.672	0.499	0.338	0.278	0.312	0.183	0.037
2008	0.004	0.015	0.100	0.083	0.088	0.108	0.050	0.066	0.079	0.100	0.077	0.010
2009	0.000	0.000	0.004	0.014	0.100	0.373	0.563	0.634	0.609			
Mean of monthly Discharge	1.2	1.2	1.4	1.6	1.5	1.9	2.4	2.3	2.1	2.1	1.5	1.3

** No Incomplete data have been used for statistical calculation

[Questions about sites/data?](#)

[Feedback on this web site](#)

[Automated retrievals](#)

[Help](#)

[Data Tips](#)

[Explanation of terms](#)

[Subscribe for system changes](#)

[News](#)

[Accessibility](#)

[Plug-Ins](#)

[FOIA](#)

[Privacy](#)

[Policies and Notices](#)

[U.S. Department of the Interior](#) | [U.S. Geological Survey](#)

Title: Surface Water data for USA: USGS Surface-Water Monthly Statistics

URL: <https://waterdata.usgs.gov/nwis/monthly?>



Page Contact Information: [Nevada Water Data Support Team](#)

Page Last Modified: 2017-05-17 13:06:12 EDT

0.52 0.47 caww02



National Water Information System: Web Interface

[USGS Water Resources](#)

 Data Category:
 Geographic Area:

Click to hide News Bulletins

- [Please see news on new formats](#)
- [Full News](#)

USGS Surface-Water Monthly Statistics for the Nation

The statistics generated from this site are based on approved daily-mean data and may not match those published by the USGS in official publications. The user is responsible for assessment and use of statistics from this site. For more details on why the statistics may not match, [click here](#).

USGS 09415460 WHITE RV NR RED MTN NR PRESTON, NV

Time-series:

White Pine County, Nevada Hydrologic Unit Code 15010011 Latitude 38°56'07", Longitude 115°17'51" NAD27 Drainage area 28.2 square miles Gage datum 6,880 feet above NGVD29	Output formats <input type="button" value="HTML table of all data"/> <input type="button" value="Tab-separated data"/> <input type="button" value="Reselect output format"/>
---	--

00060, Discharge, cubic feet per second,												
YEAR	Monthly mean in ft ³ /s (Calculation Period: 2003-02-01 -> 2016-09-30)											
	Jan	Feb	Mar	Apr	May	Jun	Jul	Aug	Sep	Oct	Nov	Dec
2003		0.966	1.07	2.15	7.20	4.24	2.29	1.37	1.01	0.962	0.880	0.827
2004	0.817	0.595	1.33	8.47	4.14	2.44	1.39	0.825	0.662	0.780	0.974	1.00
2005	2.37	5.46	21.8	57.5	102.2	37.8	17.0	11.8	8.03	6.65	5.68	4.79
2006	4.35	4.41	6.71	50.4	28.4	11.4	6.04	4.44	3.57	3.35	2.89	2.56
2007	2.34	2.10	1.97	2.44	2.88	1.69	0.880	0.600	0.612	0.927	0.820	0.863
2008	0.601	0.869	1.25	1.83	2.74	1.77	0.791	0.227	0.175	0.307	0.436	0.347
2009	0.376	0.751	4.16	12.5	11.8	5.58	2.32	1.41	1.12	1.28	1.30	1.03
2010	1.05	1.06	2.42	17.0	14.9	9.93	4.19	2.72	2.06	2.09	1.98	4.45
2011	8.63	7.65	15.6	53.6	32.3	21.4	11.1	6.75	5.58	5.09	4.49	4.09
2012	4.06	3.57	3.57	4.91	4.73	3.10	2.01	1.65	1.68	1.59	1.51	1.34
2013	1.05	1.39	1.53	1.78	1.56	0.862	0.360	0.188	0.395	0.391	0.462	0.181
2014	0.335	0.441	0.753	1.27	1.49	0.851	0.277	0.161	0.119	0.192	0.233	0.241

2015	0.180	0.199	0.267	0.280	0.277	0.172	0.028	0.010	0.010	0.010	0.010	0.010
2016	0.011	0.019	0.981	4.31	4.78	2.62	1.32	0.692	0.656			
Mean of monthly Discharge	2.0	2.1	4.5	16	16	7.4	3.6	2.3	1.8	1.8	1.7	1.7

** No Incomplete data have been used for statistical calculation

[Questions about sites/data?](#)

[Feedback on this web site](#)

[Automated retrievals](#)

[Help](#)

[Data Tips](#)

[Explanation of terms](#)

[Subscribe for system changes](#)

[News](#)

[Accessibility](#)

[Plug-Ins](#)

[FOIA](#)

[Privacy](#)

[Policies and Notices](#)

[U.S. Department of the Interior](#) | [U.S. Geological Survey](#)

Title: Surface Water data for USA: USGS Surface-Water Monthly Statistics

URL: <https://waterdata.usgs.gov/nwis/monthly/>



Page Contact Information: [Nevada Water Data Support Team](#)

Page Last Modified: 2017-05-17 13:04:44 EDT

0.51 0.46 caww02

Appendix 5-77

NDWR ET and NIWR Rates for White River Valley



State of Nevada Division of Water Resources

Site Search



Mapping and Data

Evapotranspiration and Net Irrigation Water Requirements

Basin:

Station:

Basin 207 - 207 White River Valley

Region: Colorado River Basin

Reference ETTos (ft): 4.6

	ET Actual (ft)	NIWR (ft)
Alfalfa (ft)	4	3.2
Highly Managed Pasture Grass	3.8	3.2
Low Managed Pasture Grass	3.2	2.5
Grass Hay	3.7	3
Turf Grass	3.6	3
Shallow Open Water	4.9	4

Complete Reports

- [Final Report - PDF \(40.19 MB\)](#)
- [Appendix \(Final\) - PDF \(4.8 MB\)](#)
- [Plate 1 - PDF \(19.3 MB\)](#)
- [Annex 1 - PDF \(0.5 MB\)](#)
- [Daily Data Files - ZIP \(193.6 MB\)](#)
- [Stat Files - ZIP \(20.5 MB\)](#)
- [Effective Precipitation - PDF \(0.19 MB\)](#)

Summary Data

- [Basin Evapotranspiration](#)
- [Station Evapotranspiration](#)
- [Basin NIWR](#)
- [Station NIWR](#)


Appendix 5-78

**NDWR Well-Driller's Log Database for
White River Valley**

Well Driller's Log - General Report

Run Date: 5/24/2017 1:58:47 PM

Basin	County	Twn	Rng	Sec	Quarters	Current Owner	Date Complete	Log No.	Drillers Lic. No.	Total Depth	Water Level	Casing Diameter	Assessor's Parcel No.	Work Type
207	LI	04N	60E	02	NE NE	STEWART BROTHERS	5/20/1992	39266	1735	780	183	16		N
207	WP	05N	61E	15	NE SE	RASEVEAR, TOM	7/20/1981	23128	701	225	0.00	8		D
207	NY	05N	59E	10	NE SW	WADSWORTH, LEONARD & EARL	6/24/1960	5288	30	200	18	12		N
207	NY	05N	61E	31	NW SW	WHIPPLE, CLAIR	6/20/1961	6036	14	100	20	10		N
207	NY	06N	59E	32	NE SE	SCHOFIELD, WILLIAM	4/27/1962	6962	30	81	38	8		N
207	NY	06N	60E	20	SE NE	U S BUREAU OF RECLAMATION	11/16/1965	8765	382	160	90	8		N
207	NY	06N	61E	09	SW SW	NDOW	5/20/1966	9013	30	335	10	6.625		N
207	NY	06N	61E	06	SW SW	HOWARD, LOUISE E.	7/6/1966 1	9060	44	513	33.1	16		N
207	NY	06N	61E	27	NW NW	PIOCHE ROD & GUN CLUB	5/26/1966	9084	30	150	85	6.625		N
207	NY	06N	61E	32	NE NW	FOREMASTER, CARL	3/29/1956	3389	177	50	18	8		N
207	NY	06N	61E	27	NW NW	HOT CREEK DUCK CLUB	10/17/1966	9198	30	155	90	6.625		N
207	NY	06N	61E	09	SW SW	NDOW	10/8/1966	9277	30	400	16	6.625		D
207	NY	06N	61E	06	NW NW	HOWARD, RALPH	1/29/1967	9564	44	456	39.4	16		N
207	NY	06N	62E	07	SE SW	GULF OIL CO.	5/29/1968	10119	14	117	25	6		N
207	NY	06N	61E	33	SE	GULF OIL CORP.	8/17/1968	10211	14	200	100	6		N
207	NY	06N	61E	27	SE SE	KIRCH, WAYNE	6/16/1970	11106	30	250	98	8		N
207	NY	06N	62E	31	SE NE	MAX RIGGS CONSTRUCTION CO INC	11/20/1971	12020	581	250	145	10		N
207	NY	06N	60E	24	NE NE	GURLEY, JOHN	7/28/1982	24000	701	200	24	10		N
207	NY	06N	62E	29		JOHNSON, CHET	9/12/1987	29044	734	90	35	6.88		D



Prof
Use App/Permit

I 27730
S
I 35256
S
H 19471
S
Z
I 20797
H
H
H
Z
I 23590
N
N
H
C
H
S 13341



Run Date: 5/24/2017 1:58:47 PM

Basin	County	Twn	Rng	Sec	Quarters	Current Owner	Date Complete	Log No.	Drillers Lic. No.	Total Depth	Water Level	Casing Diameter	Assessor's Parcel No.	Work Type
207	NY	06N	60E	24	SW NE	GOURLEY, JOHN	11/15/1997	69803	1191	130	58	6.62	13-501-04	N
207	NY	06N	60E	18	NW SW	TWILL, PATRICK	11/29/1997	69804	1191	90	54	6.62	013-811-01	N
207	NY	06N	61E	25	SW NE	MKJ EXPLORATION	11/29/1997	69805	1191	230	84	6.62	06-000-316	N
207	NY	06N	62E	31	SE NE	MAX RIGGS CONSTRUCTION CO INC	11/20/1971	65663	581	250	145	10		N
207	NY	06N	60E	24	SW NE	GOURLEY, JOHN		72715	1191	200	0.00	5.5	13-501-04	D
207	LI	06N	61E	31	NE NE	J F D I	3/5/2001 1	83225	1191	152	27	8.62	011-192-11	N
207	NY	06N	60E	24	SW NE	GURLEY, JOHN	7/6/2001 1	84212	641	200	25	6.62	13-501-04	P
207	NY	06N	60E	24	SW NE	GURLEY, JOHN	6/29/2001	84075	1793	301	35	6.625	13-501-04	S
207	NY	06N	62E	06	NW NE	U S GEOLOGICAL SURVEY	8/24/2005	98717	1857	53	32	2		N
207	NY	06N	62E	06	NW NE	U S GEOLOGICAL SURVEY	8/24/2005	98718	1857	10	0.00	2		N
207	NY	06N	61E	18	NW SW	FOREST MOON RANCH	11/10/2012	117715	1191	130	25	6.5	013-811-02	N
207	NY	06N	60E	13	NE SE	FOREST MOON RANCH, INC	11/14/2012	117716	1191	110	19	6.5	013-803-09	N
207	NY	06N	60E	13	NE SE	FOREST MOON ACRES	11/13/2012	117717	1191	118	16	6.5	013-802-03	N
207	NY	06N	60E	13	NE SE	FOREST MOON ACRES, INC	11/12/2012	117718	1191	120	17	6.5	013-803-05	N
207	NY	06N	60E	13	NW SE	MIKE DAVIS	1/4/2013 1	118640	1191	120	13	6.5	013-801-01	N
207	NY	06N	60E	13	NW SE	THOMAS AUGUSTINE	12/12/2014	121934	2315	140	16	6.625	013-803-02	N
207	NY	07N	62E	33	SW NW	NDOW	12/1/2015	124228	1191	200	19	8.625		N
207	NY	07N	61E	09	NW SW	HBFX EXPLORATION	10/21/2011	115480	1191	280	52	6.5		N
207	NY	07N	61E	36	SE SW	GRANT, LOYDE	11/28/2003	91554	1556	170	26	6.62	13-631-46	N
207	LI	07N	62E	21	SW NE	NDOT	12/2/2003	92011	2202		0.00			P
207	CL	07N	61E	36	SW SW	MATAYAS, TOM	9/9/2004 1	94561	1191	100	42	6.5	13-631-31	N
207	NY	07N	62E	29	NE SE	JOHNSON, CHET AND LEOTA	9/16/2004	94562	1191	175	12	6.5	013-741-05	N
207	NY	07N	61E	36	SW SW	AZEVEDO, JOE	1/10/2003	88606	1556	110	16	6.625	13-631-34	N

Prof
Use App/Permit

H

H

J

Z

H

P

H

H

G

G

H

H

H

H

H

H

P

85463T

P


H

G

H

H

H



Run Date: 5/24/2017 1:58:47 PM

Basin	County	Twn	Rng	Sec	Quarters	Current Owner	Date Complete	Log No.	Drillers Lic. No.	Total Depth	Water Level	Casing Diameter	Assessor's Parcel No.	Work Type
207	LI	07N	62E	21	SW NE	NDOT	8/10/2001	84788	1191	210	31	6.62		N
207	NY	07N	62E	21	SW NE	NDOT	10/27/2001	85300	1793	60	28	2		N
207	NY	07N	62E	21	SW NE	NDOT	10/25/2001	85301	1793	60	30	2		N
207	NY	07N	62E	21	SW NE	NDOT	10/23/2001	85302	1793	80	35	2		N
207	NY	07N	61E	36	SW SW	MATYAS, TOM	4/16/1997	69241	1191	100	62	6.62	13-631-22	N
207	NY	07N	61E	27	SW SW	HUBENER, DAVE	7/14/1999	76638	1191	108	17	6.62	13-631-91	N
207	NY	07N	61E	36	SW SW	CLARK, DICK	7/17/1999	77821	1191	108	17	6.625	013-631-39	N
207	LI	07N	61E	36	SW SW	KINDER, CHARELS	11/10/1990	65669	1191	103	12	6.62		N
207	NY	07N	61E	36	SW SW	BAUGHMAN, RICHARD	12/1/1994	46843	1191	103	19	6.62		N
207	NY	07N	61E	36	SW SW	BEAGER, BILL	3/29/1995	65534	1191	98	62	6.62		N
207	NY	07N	61E	36	NE SW	RICKETTS, FLOYD	7/21/1989	31874	1556	101	21			N
207	NY	07N	61E	36	SW SW	POWERS, JACK	7/19/1984	25613	641	110	25	6		N
207	NY	07N	61E	36	SW SW	STEEL ENGINEERS INC	12/3/1973	13743	641	117	25	6		N
207	NY	07N	61E	36	SW SW	HUME, ROBERT	11/29/1974	14464	641	84	8	6		N
207	NY	07N	61E	36	SW SW	WAY, ROBERT	6/1/1975 1	14801	705	79	8	6		N
207	NY	07N	61E	36	SW SW	NYQUIST, DAVE	7/22/1976	15769	641	44	17	8		N
207	NY	07N	61E	36	SW SW	JOHNSON, REX	8/3/1972 1	12590	641	112	25			N
207	NY	07N	61E	36	SW SW	KEMPER, DALE	9/2/1972 1	12591	641	150	21			N
207	NY	07N	61E	36	SE SE	ADAIR, KENNETH	6/22/1970	11107	30	100	23	6		N
207	NY	07N	61E	36	SE SE	GENUNG, C H	6/24/1970	11108	30	100	13			N
207	NY	07N	61E	36	SE SE	MCCOY, LARRY	7/28/1970	11184	30	100	0.00			N
207	NY	07N	61E	36	SE SE	SILVER, GARY	8/5/1970 1	11185	30	100	9	8		N
207	NY	07N	61E	36	SE SE	RICKETTS, FLOYD	7/30/1970	11186	30	100	21			N

Prof
Use App/Permit

Z 67921

G

G

G

H

H

H

H

P 55620

H

H

H

H

H

H

H

H

H


H

H

H

H

H



Run Date: 5/24/2017 1:58:47 PM

Basin	County	Twn	Rng	Sec	Quarters	Current Owner	Date Complete	Log No.	Drillers Lic. No.	Total Depth	Water Level	Casing Diameter	Assessor's Parcel No.	Work Type
207	NY	07N	61E	36	SE SE	POWER, JACK	7/29/1970	11187	30	100	14			N
207	NY	07N	61E	36	SE SE	DEMING, LORAN W	7/24/1970	11188	30	100	20			N
207	NY	07N	62E	04	SE NW	GULF OIL CO	8/5/1968 1	10188	14	140	0.00	6		N
207	NY	07N	62E	27		WHIPPLE, CLAIR	6/8/1952 1	1935	127	713	0.00			N
207	NY	08N	60E	24	SE SE	U S BUREAU OF LAND MANAGEMENT	12/2/1965	8835	382	80	40	6		N
207	NY	08N	62E	18	NE SW	HARDEN, ORVAL	1/9/1967 1	9876	44	470	69.5	16		N
207	NY	08N	62E	19	NE NW	HARDEN, WARRINE F	10/27/1966	9316	44	416	91	12.75		N
207	NY	08N	62E	18	NE NW	HARDEN, ORVAL	11/6/1966	9317	44	503	44	12.75		N
207	NY	08N	62E	19	NE NE	HARDEN, HALD	11/23/1966	9327	44	505	105.7	12.75		N
207	NY	08N	62E	32	NE SW	HARDEN, GLORIA	1/5/1965 1	9328	44	222	67	12.75		N
207	NY	08N	62E	31	NE SE	HARDEN, HUGH	1/11/1965	9329	44	220	67	12.75		N
207	NY	08N	62E	18	NE NE	HARDEN, CATHERN	3/25/1966	9128	44	1132	0.00	12.75		N
207	NY	08N	61E	33	SE NE	GULF OIL CO	10/30/1968	10299	14	72	35	6		N
207	NY	08N	62E	17	SE SW	GULF OIL CO	6/8/1968 1	10118	14	210	135	6		N
207	WP	08N	62E	28	SW NW	FREHNER CONST CO INC	9/10/1984	25770	693	450	147	8.62		N
207	NY	08N	61E	27	SW SE	U S AIR FORCE	12/19/1979	20709	1168	1300	43			N
207	NY	08N	62E	16	SW SW	MKJ XPLOATION INC	11/2/1996	62917	641	300	200	6.62		N
207	NY	08N	61E	35	SW SW	TIBOR BOZGONYI BRIGHT SKY ENERGY	7/5/2015 1	122691	2519	200	10	8.625	013-651-01	N
207	NY	09N	59E	35	SE SW	U S BUREAU OF LAND MANAGEMENT	6/7/1967 1	89361	382	160	0.00			P
207	NY	09N	61E	15	SW NE	U S GEOLOGICAL SURVEY	8/25/2005	98719	1857	45	23	2		N
207	NY	09N	61E	22	NW NE	DR. DEVITT	5/16/2006	99960	2272	80	25	2		N
207	NY	09N	61E	07	SW NW	CARTER GRIFFEN INC	1/31/2014	119537	1556		0.00			R
207	NY	09N	60E	15	SE SE	U S BUREAU OF LAND MANAGEMENT	10/6/1968	10297	14	228	170	6		N

Prof
Use App/Permit

H
H
N
I
S
I 23544
I 20885
I 20883
I 20884
X 20923
X 20922
I 20994
N
H
N
X 40432
N
Z
S
G
G
S 6797
S




Run Date: 5/24/2017 1:58:47 PM

Basin	County	Twn	Rng	Sec	Quarters	Current Owner	Date Complete	Log No.	Drillers Lic. No.	Total Depth	Water Level	Casing Diameter	Assessor's Parcel No.	Work Type
207	NY	09N	61E	09	NE	GULF OIL CO	9/6/1968 1	10232	14	62	10	6		N
207	NY	09N	59E	35	SE SW	U S BUREAU OF LAND MANAGEMENT	6/7/1967 1	9587	382	160	0.00			N
207	NY	09N	60E	28	SW NW	U S BUREAU OF LAND MANAGEMENT	8/9/1965 1	8642	382	145	0.00			N
207	NY	09N	60E	29	NW NE	U S BUREAU OF LAND MANAGEMENT	8/24/1965	8643	382	142	70	6		N
207	NY	10N	62E	19	SE NE	EMPIRE STATE OIL CO	4/7/1965 1	8803	14	185	0.00	6		N
207	NY	10N	60E	08	SW NE	U S BUREAU OF LAND MANAGEMENT	10/4/1965	8833	382	350	0.00			N
207	NY	10N	60E	33	SW NE	U S BUREAU OF LAND MANAGEMENT	9/2/1965 1	8688	382	215	0.00	6		N
207	NY	10N	61E	18		PENNINGTON, B C	2/15/1966	8863	30	199	0.00	16		N
207	NY	10N	61E	30		MATTHEWS, DR JAMES	1/31/1966	8864	30	400	20	16		N
207	NY	10N	61E	19	NW SW	PENNINGTON, B C	2/15/1966	8922	30	199	0.00	16		N
207	NY	10N	61E	18	NW NW	MINOR, JAMES	3/12/1966	8923	30	200	63	16		N
207	NY	10N	61E	07	NW NW	MATHIS, ELTON F	3/30/1966	8925	30	200	0.00	16		N
207	NY	10N	61E	07	NW NW	M & M FARM	6/27/1966	9085	30	400	120	14		D
207	NY	10N	61E	19	NW NW	M & M FARM	7/12/1966	9086	30	340	35	14		D
207	NY	10N	61E	19	NW SW	M & M FARM	7/27/1966	9087	30	300	30	16		N
207	NY	10N	61E	29	NW SE	U S BUREAU OF LAND MANAGEMENT	6/17/1966	9039	382	60	30	6		N
207	NY	10N	61E	36	NE NE	BESSWANGER, EUGENE	5/9/1948 1	581	14	110	0.00			N
207	WP	10N	62E	17		GUBLER, ROY	6/12/1950	1353	14	120	0.00	6		N
207	NY	10N	62E	03		FULLER, MERRIL	5/21/1951	1683	14	100	30	8		N
207	NY	10N	61E	07	NW NE	M & M FARM	9/11/1967	9678	455	400	82	16		D
207	NY	10N	61E	19	NW NW	M & M FARM	9/19/1966	9169	30	200	35	6		N
207	NY	10N	61E	18	NW NW	MINOR, JAMES	3/12/1966	9177	30	200	0.00	16		N

Prof
Use App/Permit

N
S
S
S
N 22218
S
S 46680
I
I 23189
I
I
I 22359
I 22359
I 22076
I 23474
S 46682
X
X
X
I 22155
I 22076
I 22150



Run Date: 5/24/2017 1:58:47 PM

Basin	County	Twn	Rng	Sec	Quarters	Current Owner	Date Complete	Log No.	Drillers Lic. No.	Total Depth	Water Level	Casing Diameter	Assessor's Parcel No.	Work Type
207	NY	10N	61E	05	SW SW	U S BUREAU OF LAND MANAGEMENT	5/8/1967 1	9505	382	110	45	9		N
207	NY	10N	61E	10	NW NW	GULF OIL	6/25/1968	10152	30	55	9	6		N
207	NY	10N	61E	18	NW SW	M & M FARM	9/1/1966 1	9141	30	348	48	16		N
207	NY	10N	61E	07	NW NE	M & M FARM	8/17/1966	9142	30	100	0.00	16		N
207	NY	10N	61E	30	NW NW	M & M FARM	8/10/1966	9143	30	300	24	16		N
207	NY	10N	61E	18	NW NW	M & M FARM	10/7/1966	9199	30	400	0.00	16		D
207	NY	10N	62E	30	SW	GULF OIL CORP	8/31/1968	10220	14	100	50	6		N
207	NY	10N	61E	26	NW NW	CARTER CATTLE CO	10/10/1996	62445	1556	80	9	6.62	13-681-10	N
207	WP	10N	62E	05	NW NE	WHIPPLE, DEAN	5/4/1990 1	33358	1556	100	9	15		N
207	NY	10N	61E	30	NW SW	GIBSON, DAVID	2/1/1991 1	35796	1556	290	21			R
207	NY	10N	61E	14	SE NE	CARTER CATTLE CO	8/10/1980	21470	701	100	10			N
207	NY	10N	62E	04	NW SE	U S BUREAU OF LAND MANAGEMENT	10/11/1968	10296	14	155	90	6		N
207	NY	10N	61E	30	NW SW	GIBSON, DAVID	6/8/2012 1	115306	2459	800	28	6.625	013-681-12	N
207	NY	10N	61E	19	NE SW	DAVID GIBSON	10/16/2013	118612	1793	130	35	6.625	013-681-05	N
207	NY	10N	61E	22	SW SE	E H DUBLER	4/10/2015	122401	1556	40	8	6		P
207	WP	10N	62E	05	NW NE	WHIPPLE RANCH	7/7/2011 1	115058	1191	158	9	16	011-380-05	R
207	NY	10N	61E	14	SE SE	CARTER GRIFFIN INC	2/21/2006	99807	1556	200	12	16		N
207	NY	10N	61E	31	NW SW	GIBSON, DAVID	2/15/2008	105736	1556	160	22.33	12	013-681-13	N
207	NY	10N	61E	19	SW SW	GIBSON, DAVID	3/15/2005	95631	1556	340	28	20	013-681-12	N
207	NY	10N	61E	31	NE NW	GIBSON, DAVID	7/3/2003 1	91810	1556	200	18	16		N
207	NY	10N	61E	31	NE NW	GIBSON, DAVID	5/14/2003	91811	1556	260	18		013-681-12	N
207	NY	10N	61E	19	NE NW	GIBSON, DAVID	3/21/2003	89494	1556	150	34		013-681-12	N
207	NY	10N	61E	30	NW SW	GIBSON, DAVID	8/24/2002	87649	1556	70	36	6.625	013-681-12	N

Prof
Use App/Permit

S
N
I 23473
I 22155
I 22179
I 22150
N
S
X
I 23189
S 41770
S
H
H
S 46683
I 55257
I 70709
I 32373
I 55232
I 32373
X 32373
I
H




Run Date: 5/24/2017 1:58:47 PM

Basin	County	Twn	Rng	Sec	Quarters	Current Owner	Date Complete	Log No.	Drillers Lic. No.	Total Depth	Water Level	Casing Diameter	Assessor's Parcel No.	Work Type
207	NY	10N	61E	31	NW NW	POOR BOY FARMS GIBSON, HAROLD	3/27/2002	88015	1556	197	25	16		N
207	WP	10N	62E	05	NW NE	WHIPPLE RANCH	5/12/1999	75727	1191	162	9	16	11-380-05	N
207	NY	10N	61E	22	SW SE	EH GUBLER INC	6/27/2015	122748	1556	100	8	6.625		S
207	NY	10N	61E	31	NW SW	DAVID GIBSON/GIBSON FARMS	9/1/2015 1	123632	2519	1000	24.5	10.75	013-681-13	D
207	NY	10NH	61E	01	SW SE	GREGARY, JAMES M	11/29/1981	23460	701	100	20	10		N
207	WP	11N	62E	06	NE NW	LANE, GRAY	7/1/1985 1	26993	944	180	6	16		N
207	WP	11N	60E	08	SE NW	HUMBOLT NATIONAL FOREST	12/13/1979	20746	904	197	0.00			N
207	WP	11N	62E	20	SE NE	GARDNER, GARY	12/30/1976	16138	641	100	40	10		N
207	WP	11N	61E	36	SE SW	CARTER CATTLE CO	2/9/1995 1	47126	1556	90	50	6.62	11-430-11	N
207	WP	11N	62E	30	NE SW	CARTER CATTLE CO	12/3/1996	62449	1556	100	4	6.62	11-420-01	N
207	WP	11N	64E	15	NW	U S BUREAU OF LAND MANAGEMENT	10/21/1968	10295	14	465	325	6		N
207	WP	11N	62E	36		GUBLER, ALBERT	2/13/1971	11446	30	85	40.9	6		N
207	WP	11N	62E	33	SE SE	GUBLER, MERRILL H	9/30/1966	9210	481	255	40	14		N
207	WP	11N	62E	04	NW NE	GUBLER, ALBERT & IVINS, HAROLD	10/4/1966	9226	44	298	71	16		N
207	WP	11N	62E	33	SE	GUBLER, MERRIL	4/1/1948 1	472	23	128	0.00	14		N
207	WP	11N	62E	04	NW NW	GUBLER, ALBERT	5/6/1952 1	1927	127	200	22			N
207	WP	11N	62E	04		COMMUNITY CEMETARY TOWN OF LUND	2/20/1961	5716	342	100	50	8		N
207	WP	11N	62E	15	NE NE	U S BUREAU OF LAND MANAGEMENT	5/4/1966 1	8980	382	310	0.00			N
207	WP	11N	61E	01	NE SW	U S BUREAU OF LAND MANAGEMENT	10/19/1965	8715	382	260	170	6		N
207	WP	11N	61E	01	NW NE	U S BUREAU OF LAND MANAGEMENT	10/27/1965	8716	382	90	40	6		N
207	WP	11N	61E	24	SW SW	U S BUREAU OF LAND MANAGEMENT	12/7/1965	8836	382	60	30	6		N
207	WP	11N	61E	01	NW NE	U S BUREAU OF LAND MANAGEMENT	11/5/1965	8834	382	110	0.00			N

Prof
Use App/Permit

I 32372
I 55257
S 46683
I 32373
S
N 40907
X
S
S
S
S
H
I 23591
I 23677
I
I 14381
C
S
S
S
S
S



Run Date: 5/24/2017 1:58:47 PM

Basin	County	Twn	Rng	Sec	Quarters	Current Owner	Date Complete	Log No.	Drillers Lic. No.	Total Depth	Water Level	Casing Diameter	Assessor's Parcel No.	Work Type
207	WP	11N	62E	17	SW SW	WHIPPLE, JAS & J L	3/15/1961	5887	342	52	25	6		N
207	WP	11N	61E	36		EMPIRE STATE OIL CO	12/14/1964	8272	14	150	9	6		N
207	WP	11N	62E	02	SW SE	U S BUREAU OF LAND MANAGEMENT	7/1/1965 1	8599	382	135	50	6		N
207	NY	11N	62E	31	NW SW	EAGLE EXPLORATION	3/28/2007	103096	1896	396	136	6.625	207N10E6231CB	N
207	WP	11N	62E	04	NW NW	CARTER, JARED & AMY	1/20/2011	112831	1556	120	49.5	6.625	013-143-05	N
207	WP	11N	62E	08	SE NW	WHIPPLE FAMILY REVOCABLE LIVING TRUST	12/30/2015	124308	1556	14	0.00		011-380-06	P
207	WP	11N	62E	08	SE NW	WHIPPLE FAMILY REVOCABLE LIVING TRUST	1/3/2016 1	124309	1556	98	17	6	011-380-06	S
207	WP	12N	62E	19	SE SE	ORVAN AND JOLYNN MAYNARD	2/7/2015 1	121935	1556	200	51.75	16	013-072-01	N
207	WP	12N	62E	21	NW SE	ROYAL COOKS OF AMERICA	3/19/2015	122028	1556	160	94.5	6.625	013-088-05	N
207	WP	12N	62E	33	NW NE	KRISTOPHER JACKSON	1/15/2014	119104	1556	120	44.3	6.625	006-01-507	N
207	WP	12N	62E	31	SE NE	MICKAEL CANNON	10/14/2013	118283	1556	99	19.5	6.625	013-123-04	N
207	WP	12N	62E	21	NE SE	AARON WATSON	3/2/2013 1	118347	1191	336	100	6.625	011-530-12	N
207	WP	12N	62E	33	NW NE	KRISTOPHER JACKSON	10/28/2013	118559	1556	45	0.00		006-01-507	P
207	WP	12N	62E	20	SE NW	CARTER-GRIFFIN INC	11/28/2012	116030	1556	118	54	6	013-043-03	N
207	WP	12N	62E	20	SE NW	LEATHAM HENDRIX	10/26/2012	116033	1556	133	45	6	006-012-06	N
207	WP	12N	61E	02	NE NE	GARTH SINFIELD	5/25/2012	116324		178	55	16	011-300-31	N
207	WP	12N	62E	33	SE SE	MATTHEW AND BRITTANY CARTER	2/28/2013	116517	1556	115	73	6	006-035-11	N
207	WP	12N	62E	20	SE NW	CARTER GRIFFEN INC	5/13/2013	116805	1556	206	47	16	013-043-03	D
207	WP	12N	62E	21	NE SE	SCOTT GREGORSON	7/5/2013 1	116990	1191	320	97	6.5	011-530-18	N
207	WP	12N	62E	31	NW SE	CARSON, DOUGLAS	4/29/2011	113953	1556	181	21	12.75	013-122-03	D
207	WP	12N	62E	33	NE SE	BROCK SABAITIS	5/8/2006 1	99930	1556	110	37.5	6	12-025-03	N
207	WP	12N	62E	33	NW NE	GUBLER, CONOR R.	9/1/2006 1	101438	1556	110	35	6	06-014-01	N
207	WP	12N	61E	02	SW SW	GRIFFITH, DANNY	12/21/2006	101945	1556	110	61	6.625	11-300-24	N

Prof
Use App/Permit

I
J
S
P
H
S 84551
S 84551
I 77014
H
H
S 82102
H
H
H
H
I 76630
H
I 13897
H
I 10618
H
H
H



Run Date: 5/24/2017 1:58:47 PM

Basin	County	Twn	Rng	Sec	Quarters	Current Owner	Date Complete	Log No.	Drillers Lic. No.	Total Depth	Water Level	Casing Diameter	Assessor's Parcel No.	Work Type
207	WP	12N	62E	21	NW SE	KILMER, MIKE	10/11/2006	102782	1556	150	88	6.625	13-088-03 C	N
207	WP	12N	62E	33	SW NE	HOLLAND, RICHARD	2/8/2007 1	103086	1556	100	38	6.625	006-022-09	N
207	WP	12N	61E	12	SW NE	BOREN, SHANE	10/12/2005	98388	1191	130	73	6.5	11-450-07	N
207	WP	12N	62E	33	NE SE	GRIFFIN, BLAZE	3/28/2012	115182	1556	100	35	6.625	013-144-05	N
207	WP	12N	62E	21	SW NE	BRICE & PEGGY GUBLER	9/12/2012	115881	1191	195	114	6.5	011-530-14	N
207	WP	12N	62E	33	SW NE	KENNON FORRESTER	12/11/2012	115957	1556	114	14	8	006-024-08	R
207	WP	12N	62E	20	NE SE	WHIPPLE, KEVIN	8/25/2008	106610	1556	100	51	6.625	013-071-10	N
207	WP	12N	62E	33	NW NE	CHRISTENSEN, JOSEPH & PATTI	2/4/2009 1	107958	1556	130	54	6.625	06-015-11	N
207	WP	12N	62E	33	NW NE	GARDNER, BRENT	6/9/2008 1	108299	1556	110	34	6.625	006-018-08	N
207	WP	12N	62E	28	SW NE	HARDY, BRETT & ALENA	8/3/2009 1	108385	1556	152	81	6.625	13-087-01	N
207	WP	12N	62E	28	SW SW	HENDRIX, NORRIS	6/10/2009	108809	1556	133	35	10.75	013-113-01	N
207	WP	12N	62E	31	NE NE	LANE, GARY	10/16/2009	109054	1191	100	26	6.5	013-123-03	N
207	WP	12N	62E	28	NW SE	HENDRIX, DUSTIN & BRITTNEY	10/14/2009	109063	1793	137	56	6.625	006-015-12	S
207	WP	12N	61E	12	SW SE	MORRIS, MIKE	1/7/2010 1	110004	1556	150	65.5	6	013-022-12	N
207	WP	12N	62E	20	NE SW	CARTER, JACOB	3/17/2010	110372	1556	120	50	6.625	13-071-04	N
207	WP	12N	62E	29	NE NE	TYLER AND MINDY SEAL	10/29/2009	110504	1556	124	42.5	6	013-101-03	N
207	WP	12N	62E	18	NE SE	DAVID SIMMONS	5/13/2010	110724	1556	124	67	6	013-042-12	N
207	WP	12N	61E	13	NW NE	DAVID LEWIS	2/13/2010	110802	1556	150	76	6	013-012-08	N
207	WP	12N	61E	12	NE SE	JUDD, JAMES	11/2/2010	112178	1556	163	78	6.625	013-011-05	D
207	WP	12N	62E	28	SW NW	MAYNARD, ORVAN & JOLYNN	12/8/2010	112586	1556	145	46	6.625	013-111-05	N
207	WP	12N	62E	33	NW SE	LDS CHURCH	6/2/1982 1	112590	824	152	12	6	006-025-05	O
207	WP	12N	62E	28	NW NW	KEPPNER, DUSTY	3/9/2007 1	103106	1556	170	51	6.625	013-084-09	N
207	WP	12N	62E	29	NE SE	MAYNARD, ORVAN	7/23/2007	103671	1556	184	26	16	013-113-07	N

Prof
Use App/Permit

H

H

H

H

H

H

H

H

H

H

H 73218

H

H

H

H

H

H

H


H

H

Z

H

H 70908



Run Date: 5/24/2017 1:58:47 PM

Basin	County	Twn	Rng	Sec	Quarters	Current Owner	Date Complete	Log No.	Drillers Lic. No.	Total Depth	Water Level	Casing Diameter	Assessor's Parcel No.	Work Type
207	WP	12N	62E	33	SW NE	MCKENZIE, ROD & CAROL	4/14/2007	103744	1556	100	29.5	6	006-018-16	N
207	WP	12N	61E	12	NE SW	LANE, RENEE	6/7/2007 1	103872	1191	161	116	6.5	11-330-01	N
207	WP	12N	62E	29	NE SE	IVINS, KERRICK AND DEEANNE	9/20/2007	104383	1556	100	30	6.625	013-101-05	N
207	WP	12N	62E	33	NW SW	GARDNER, ROLAND	10/8/2007	104384	1556	100	12	6.625	013-142-07	N
207	WP	12N	62E	28	SE SW	GARDNER, WADE	6/1/2006 1	100034	1556	110	27	6.625	013-113-02	N
207	WP	12N	62E	28	NW SE	MONTGOMERY, KENT	7/25/2005	100574	1556	130	30	6	13-112-07	N
207	WP	12N	62E	17	NW SW	BROWN, ROBERT	8/18/2003	90463	1556	124	82	6.625	13-042-09	N
207	WP	12N	62E	28	NW SW	GARDNER, BRENT	7/9/2004 1	95391	1556	180	37	16	013-111-08	N
207	WP	12N	61E	12	SW SE	PETERSEN, DAVID	3/22/2006	99643	1556	130	65	6	013-022-11	N
207	WP	12N	61E	12	SW SE	MORRIS, SCOTT	4/13/2006	99666	1556	180	72	6	12-025-03	N
207	NY	12N	61E	11	SW NE	BROWN, CHARLIE	11/18/2003	92195	1753	395	135	30		N
207	WP	12N	62E	33	NW SE	EGBERT, JASON AND SANDY	8/22/2004	94473	1556	100	14	6.625	6-031-01	N
207	WP	12N	61E	12	SE SW	MCCLAIN, JIM	8/12/2004	94779	1191	130	67	6.5	011-490-01	N
207	WP	12N	61E	13	SE NW	LANE, MARK	3/12/2005	95936	1191	120	68	6.5	13-012-10	N
207	WP	12N	61E	12	SE SE	BROKAW, JOSEPH	11/17/2004	96074	1556	130	65	6.625	013-022-14	N
207	WP	12N	62E	28	SW SW	WHIPPLE, JOHN L	6/9/2005 1	97100	1556	52	19.2	7	4	R
207	WP	12N	61E	12	SE SW	WRIGHT, DAVID	7/28/2005	97811	1191	140	70	6.5	11-490-07	N
207	WP	12N	62E	18	NE SE	BROTHERTON, CARL	6/14/1999	75728	1556	104	61	8.62	13-042-08	N
207	WP	12N	61E	01	NE NE	HEMPHILL, WANDA	11/22/1997	69318	1556	185	140	6.62	11-300-06	N
207	WP	12N	62E	33	NW NE	HENDRIX, NORRIS	12/9/1999	77779	1556	100	22	6.625		D
207	WP	12N	62E	33	NE SW	HUTCHISON, LEN & PAULETTE	8/27/1997	67902	1556	100	15	6.62	13-142-02	N
207	WP	12N	62E	06	NE NW	WEEKS, JEFF	5/1/2001 1	83690	1793	161	126	6.625	3	N
207	WP	12N	60E	09	SE NE	BISHOP, JAMES	9/3/1999 1	78166	641	203	20	12.75	11-290-02	N

Prof
Use App/Permit

H

H

H

H

H

H

H

I

66603

H

H

I

26439

H

H

H

H

S

20832

H

H

H

H

H

H

H




Run Date: 5/24/2017 1:58:47 PM

Basin	County	Twn	Rng	Sec	Quarters	Current Owner	Date Complete	Log No.	Drillers Lic. No.	Total Depth	Water Level	Casing Diameter	Assessor's Parcel No.	Work Type
207	WP	12N	61E	12	SE SE	GONZALES, ALBERT & VICTORIA	2/10/2000	78759	1556	120	71	6.625	13-024-01	N
207	WP	12N	61E	12	SW SE	JUDD, MILTON	6/30/2000	80399	1556	120	71	6.625	13-025-07	N
207	WP	12N	60E	01	SW NE	WHITE RIVER RANCH	6/24/2000	80400	1556		0.00			R
207	WP	12N	62E	33	NE SE	HENDRIX, RICK	8/11/2000	81748	1556	117	45	8.625	011-490-01	N
207	WP	12N	62E	28	NW NW	ADAMS, SONDR	2/25/2003	89513	1556	130	56	6.625	013-086-05	N
207	WP	12N	62E	33	NE SE	GRIFFIN, MICAH	12/26/2002	88717	1556	200	44	6.625	006-029-05	N
207	WP	12N	62E	34	NW NW	WHITE PINE SCHOOL DISTRICT	6/28/2001	84079	1793	215	125	6.625		N
207	WP	12N	62E	33	SW NW	JAMES E JR SHEILA ALLRED	9/3/2015 1	123638	1556	200	0.00	12	013-141-01	N
207	WP	12N	62E	33	NW SW	BRENT GARDNER FARMS	10/9/2016	126707	2541	100	16	6.625	013-142-01	N
207	WP	12N	62E	33	NW SW	GARDNER FAMILY TRUST	10/8/2016	126708	2519	95	17	6.625	013-141-04	N
207	WP	12N	62E	28	NW NW	DAVID & RENAE GIBSON	6/5/2016 1	126742	2519	300	52	6.625	013-084-11	N
207	WP	12N	62E	18	SE SE	CARTER-GRIFFIN INC	3/17/2017	127489	2519	400	70	16	013-042-05	S
207	WP	12N	62E	18	SE SE	CARTER-GRIFFIN INC	2/27/2017	127490	2519	202	70	16	013-042-05	P
207	WP	12N	61E	12	NW SW	CAHRLES AND LAURELIE BROWN	4/25/2014	124160	1556	190	128	6.625	011-480-02	N
207	WP	12N	62E	23	SW SW	U S BUREAU OF LAND MANAGEMENT	6/14/1965	8600	382	360	0.00	6		N
207	WP	12N	62E	30		SCOW, GARDNER	5/7/1965 1	8601	416	65	0.00	16		N
207	WP	12N	62E	22		SCOW, GARDNER	5/1/1965 1	8602	416	615	130	16		D
207	WP	12N	62E	22	NE SW	SCOW, GARDNER		8614	249	600	0.00			N
207	WP	12N	62E	28	NW NW	WIPPLE, J L		7594	342	207	40	16		N
207	WP	12N	60E	01	SW SW	GARDNER, JESSIE	12/5/1964	8651		558	0.00	20		N
207	WP	12N	62E	17	NE NE	GARDNER, VAN	4/11/1966	8956	416	360	70	16		N
207	WP	12N	62E	15		U S BUREAU OF LAND MANAGEMENT	5/25/1966	8997	382	345	0.00	6		N

Prof
Use App/Permit

H
H
I 54194
H
H
H
P 66855
I 81602
S
S
H
I
I
H
S
I 21291
I 21290
I 21290
I 21465
I 22383
I 22301
S



Run Date: 5/24/2017 1:58:47 PM

Basin	County	Twn	Rng	Sec	Quarters	Current Owner	Date Complete	Log No.	Drillers Lic. No.	Total Depth	Water Level	Casing Diameter	Assessor's Parcel No.	Work Type
207	WP	12N	62E	10	NE SE SW	U S BUREAU OF LAND MANAGEMENT	6/10/1966	9003	382	220	180	6		N
207	WP	12N	62E	24	SE NE	SCOW, COLLEEN	5/12/1966	9045	14	400	120	16		N
207	WP	12N	62E	28		WHIPPLE, J L & JIM	2/25/1961	5724	342	52	25	6		N
207	WP	12N	62E	21	NE SE	WHIPPLE, DEAN	2/20/1961	5725	342	72	50	6		N
207	WP	12N	62E	33		WHIPPLE, K DEAN	3/11/1961	5886	342	72	50	6		N
207	WP	12N	62E	29	NE SE	IRVIAN BROTHERS	8/25/1960	5353	30	92	20.7	6		N
207	WP	12N	62E	31	NW SE	CARTER BROS.	6/21/1948	4140	23	128	13	16		N
207	WP	12N	62E	30	SW NE	IVINS, H R	2/7/1959 1	4394	14	115	28	20		N
207	WP	12N	61E	13	NW SE	PETERSEN, MURRAY	2/1/1959 1	4395	14	533	68	16		N
207	WP	12N	62E	29	NW NW	HENDRIX, LELAND	5/16/1952	1928	127	120	18	16		N
207	WP	12N	60E	22	SW	BUREAU OF LAND MANAGEMENT	12/2/1956	3638	14	200	125	6		N
207	WP	12N	60E	28		BUREAU OF LAND MANAGEMENT	12/24/1957	3999	14	330	120	8		N
207	WP	12N	62E	31	NW SE	CARTER, ARTHUR N		4081		128	0.00	16		N
207	WP	12N	62E	33	SW NE	FAUCET, ED	5/13/1948	576	14	108	30	6		N
207	WP	12N	62E	32	SE NW	GUBLER, EARNEST	4/21/1948	577	14	100	7	14		N
207	WP	12N	62E	31	NE NE	GARDNER BROS	5/4/1948 1	578	14	116	10	16		N
207	WP	12N	62E	19	SW SW	PEACOCK, CLIFFORD	5/25/1948	579	14	130	40	16		N
207	WP	12N	62E	33	SW NE	VANCE, JOHN	5/7/1948 1	580	14	103	12	6		N
207	WP	12N	62E	33	NE SW SE	HENDRIX, ERWIN	11/12/1947	318	23	120	36	6		N
207	WP	12N	62E	18	SE SE	LUND IRRIGATION CO	12/18/1947	322	23	108	51	6		N
207	WP	12N	62E	17	SW SE	PEACOCK, EUGENE	12/21/1947	347	23	74	53	6		N
207	WP	12N	62E	20	SW NW	REID	1/1/1948 1	348	23	108	35	16		N
207	WP	12N	62E	33	SW SE	SMITH, LANCE	1/8/1948 1	349	23	99	8	6		N

Prof
Use App/Permit

S
I 23014
S
S
I
C
I 17288
I
I 17644
I 14380
S
S
I 17228
H
I 12493
I 12492
I 12883
H
S
X
S
I 12109
S




Run Date: 5/24/2017 1:58:47 PM

Basin	County	Twn	Rng	Sec	Quarters	Current Owner	Date Complete	Log No.	Drillers Lic. No.	Total Depth	Water Level	Casing Diameter	Assessor's Parcel No.	Work Type
207	WP	12N	62E	31	NW SE	CARTER, ARTHUR N	1/21/1948	350	23	128	11.6	16		N
207	WP	12N	62E	20	SE NW	CARTER, ATRHUR	11/16/1951	1813	96	150	15	16		N
207	WP	12N	62E	29	SW SE	CARTER, LAFE	11/10/1951	1814	96	120	15	18		N
207	WP	12N	62E	32	NE SE NW	GUBLER, ERNEST	12/1/1951	1815	96	120	15	18		N
207	WP	12N	62E	32		GARDNER, MILTON	4/18/1949	865	14	108	20	16		N
207	WP	12N	62E	33		GARDNER, VAN	6/5/1950 1	1351	14	55	0.00	6		N
207	WP	12N	62E	33		SMITH, LANCE	6/7/1950 1	1352	14	100	10	6		N
207	WP	12N	62E	20		CARTER, ARTHUR	11/4/1966	9232	416	80	35	6		N
207	WP	12N	61E	12		DENNIS, JOHN L	11/3/1966	9250	498	105	70	6		N
207	WP	12N	62E	28	SE	REID, VERA	9/14/1966	9164	44	98	29	6		N
207	WP	12N	62E	28	SE	REID, FRANK	9/8/1966 1	9165	44	97	20	6		N
207	WP	12N	62E	18	SE SE	CARTER, PHILIP J	8/25/1966	9167	44	203	55	16		N
207	WP	12N	62E	33		CHRISTOPHERSON, DALE AND MARY	10/16/1966	9325	44	132	20	6.625		N
207	WP	12N	62E	09	NE NW	CASSIDY, NANCY E	7/20/1968	10189	514	385	124	16		N
207	WP	12N	62E	09	NW NW	CASSIDY, NANCY E	7/20/1968	10190	514	361	102	16		N
207	WP	12N	62E	32	NW NW	GARDNER, MILTON	9/27/1966	9897	14	150	18	16		N
207	WP	12N	61E	12		JUDD, DICK	4/7/1968 1	10021	498	100	68	6		N
207	WP	12N	62E	32	NE NE	HARRISON, LUCILLE	10/5/1966	10074	14	161	14	16		N
207	WP	12N	62E	16	NE NW	WATTS, CHARLES C	5/30/1967	9519	14	380	95	16		N
207	WP	12N	61E	01	SE SE	LANE, GLENN	10/16/1966	9533	416	220	90	16		N
207	WP	12N	62E	33	NW NE	LUND IRRIGATION CO	10/25/1966	9546	416	770	26	16		N
207	WP	12N	61E	11	SE NE	DENNIS, JOHN L	4/12/1971	11486	498	150	116	6		N
207	WP	12N	62E	29		CARTER, LAFAYETTE	4/21/1971	11492	14	80	12.5	6		N

Prof
Use App/Permit

I 10618
I 13897
I 13478
I 12493
I
S
H
S
H
H
H
I 25222
H
I 24598
I 24067
I
H
I 23433
I 23850
I 23578
I
H
N



Run Date: 5/24/2017 1:58:47 PM

Basin	County	Twn	Rng	Sec	Quarters	Current Owner	Date Complete	Log No.	Drillers Lic. No.	Total Depth	Water Level	Casing Diameter	Assessor's Parcel No.	Work Type
207	WP	12N	62E	36		CARTER, PHILLIP J	4/26/1971	11511	630	103	19			N
207	WP	12N	62E	33	SW SE	IVINS, RONALD	6/6/1971 1	11570	14	100	45	6		N
207	WP	12N	61E	02	SE NE	CRIPPS, WALTER	6/18/1971	11619	498	176	134	8		N
207	WP	12N	62E	32		LUND RODEO ASSOCIATION	8/13/1971	11739	14	75	12	8		N
207	WP	12N	61E	12	NW SE	MANQUM, LEROY E	11/12/1971	11958	498	111	63	6		N
207	WP	12N	62E	21	NE SW	WHIPPLE, JOHN L	7/1/1973 1	13292	701	375	85	16		N
207	WP	12N	62E	28		GUBLER, MERRILL	6/4/1973 1	13331	641	110	62	6		N
207	WP	12N	62E	36		IVINS, RONALD	1/27/1972	12081	653	105	12			N
207	WP	12N	61E	11		CRIPPS, LEWIS	7/11/1972	12469	14	400	113	16		N
207	WP	12N	61E	12	NE SW	CLAYTON, GENE	5/7/1972 1	12470	14	144	82	8		N
207	WP	12N	61E	12		JUDD, MILTON	5/12/1972	12474	14	124	79	8		N
207	WP	12N	61E	12	SE SW	BERNSEN, RUBY	9/2/1972 1	12583	653	110	30	6		N
207	WP	12N	62E	33	SW SW	REID, FRANK	9/8/1966 1	10452		97	20	6		N
207	WP	12N	61E	12		PETERSEN, DAVID	8/24/1969	10729	498	115	65	8		N
207	WP	12N	62E	36		DOKE, THEODORE A	10/5/1970	11259	498	120	9.5	6		N
207	WP	12N	62E	33		GODFREY, JAY	12/15/1970	11379	30	100	14	6		N
207	WP	12N	61E	12		PUGH, VERN	7/30/1970	11173	498	123	69.5	6		N
207	WP	12N	62E	33	SE NE	FARNSWORTH, BRUCE	10/31/1994	46873	1556	120	58	6.62		N
207	WP	12N	61E	12	SW SE	OLVERA, ROBERT & KELLY	8/6/1996 1	56908	1556	130	82	6.62	13-021-02	N
207	WP	12N	61E	12	SW SE	CARNEY, KENNETH	2/6/1996 1	56910	1556	147	76	6.62	13-025-04	N
207	WP	12N	62E	28	NW NW	DUBLER, DAVID D	7/1/1996 1	56911	1556	112	45	6.62	13-084-06	N
207	WP	12N	62E	28	SW SE	HENDRIX, WESTON	6/24/1996	56913	1556	114	48	8.75	013-114-03	N
207	WP	12N	62E	33	SE SE	PARKER, JUSTIN	3/29/1996	56915	1556	100	54	6.62	6-035-04	N

Prof
Use App/Permit

P
H
I
Z
H
I 27465
H
H
I 26439
I 29857
H
H
I 23533
H
H
H
H
H
H
H
H
H
H
H




Run Date: 5/24/2017 1:58:47 PM

Basin	County	Twn	Rng	Sec	Quarters	Current Owner	Date Complete	Log No.	Drillers Lic. No.	Total Depth	Water Level	Casing Diameter	Assessor's Parcel No.	Work Type
207	WP	12N	62E	28	SE NW	BUGHER, HOWARD	6/13/1997	67403	1556	135	80	6.62	13-086-08	N
207	WP	12N	62E	31	SE NW	GARDNER, MILTON	4/21/1998	72745	1793	260	24	16		S
207	WP	12N	62E	33	SE NW	WHITE PINE COUNTY SCHOOL DISTRICT	8/27/1998	73152	1793		0.00			P
207	WP	12N	61E	12	SE SE	GAMBLE, LEROY	12/28/1998	74556	1556	120	72	6.62	013-023-03	N
207	WP	12N	62E	33	SW NE	U S POSTAL SERVICE	4/28/1997	70735	1556	120	18	6.62	6-25-10	N
207	WP	12N	62E	21	SW SE	HORSLEY, ROY G	10/10/1997	70736	1556	185	85	8.62	13-083-06	N
207	WP	12N	62E	31	SE NW	GARDNER, MILTON	5/8/1998 1	71892	1793	100	21	16		P
207	WP	12N	62E	08	SW SE	BADDERS, BOYD & RHONDA	8/14/1998	72707	1556	150	90	8.62	11-340-08	N
207	WP	12N	62E	17	NW SW	HALSTEAD, DAN	6/3/1998 1	72714	1191	184	66	12.75	013-041-01	N
207	WP	12N	62E	33	SW NE	WHITE PINE COUNTY SCHOOL DISTRICT	4/22/1994	47155	1793	25	12	4		N
207	WP	12N	62E	30	SW SW	MCGRATH, TOM	6/19/1995	48177	641	160	27	8.62	21 A	N
207	WP	12N	62E	21	NW NW	PRICE, CATHY R	7/1/1995 1	48460	1191	139	94	6.62		N
207	WP	12N	62E	33	NW NE	BADDERS, BOYD & RHONDA	3/17/1995	48799	1556	115	11	6.62	04-017-02	N
207	WP	12N	62E	33	SW NW	ERNEST H GUBLER INC	4/11/1995	48800	1556	92	14	6.62	13-141-03	N
207	WP	12N	61E	30	SE SW	LANE, GARY	4/12/1995	49242	1191	167	67	6.62		N
207	WP	12N	62E	21	SW SW	GIBSON, HAROLD JR	5/18/1995	49243	1556	135	56	6.62	13-082-14	N
207	WP	12N	61E	12	SE NW	ELY, GEORGE	9/7/1995 1	49891	641	201	106	6.62	1	N
207	WP	12N	62E	19	SE NW	MCCLLOUD, WR	10/3/1995	51160	641	300	51	16		N
207	WP	12N	61E	12	NW SE	MAYNARD, NATHAN R	5/30/1992	39267	1556	150	70	8.62	13-026-01	N
207	WP	12N	62E	21	SE SW	BENNETT, ROBERT KIM	8/27/1992	39642	1556	160	78	8.62	13-084-05	N
207	WP	12N	62E	33	NE NE	ROWLEY, MORGAN D	11/13/1992	39958	1556	130	70	6.62	06-013-02	N
207	WP	12N	62E	33	SW NE	HASLEM, DALE & DARLENE	7/5/1993 1	42119	1556	120	35	6.62	6-022-02	N
207	WP	12N	62E	33	SW SE	ROSENLUND, GARY	8/21/1993	42584	1556	74	0.00	6	06-03-402	P

Prof
Use App/Permit

H
H 48922
G
H
C
H
I 48922
H
I 55016
G
H
H
H
H
H
H
H
I 53790
H
N 27465
H
H
H



Run Date: 5/24/2017 1:58:47 PM

Basin	County	Twn	Rng	Sec	Quarters	Current Owner	Date Complete	Log No.	Drillers Lic. No.	Total Depth	Water Level	Casing Diameter	Assessor's Parcel No.	Work Type
207	WP	12N	62E	33	SW SE	ROSENLUND, GARY	7/31/1993	42585	1556	100	9	6.62	06-03-402	N
207	WP	12N	61E	12	SE SE	PECK, LARRY E	1/21/1994	43520	1556	120	77	6.62	11-450-04	N
207	WP	12N	61E	12	NE NW	JUDD, MILTON	3/1/1994 1	44048	1556	125	81	6.62	13-011-12	N
207	WP	12N	62E	33	SE NE	HENDRIX, DAVID & TAWNYA	12/8/1994	46574	1556	120	45	6.62	6-023-01	N
207	WP	12N	61E	24	SE NE	MCLEOD, W R BILLY	3/27/1991	35928	1556	104	68	6.62		N
207	WP	12N	62E	21	NE SW	WHIPPLE, JOHN L	3/15/1991	35929	1556	525	70	8.62		D
207	WP	12N	62E	17	NW SW	BROTHERTON, CARL	9/5/1990 1	34384	1556	120	70	6.62		N
207	WP	12N	62E	33	SW NE	GARDNER, MILTON	11/30/1991	37805	1556	100	20	6.62		N
207	WP	12N	62E	17	SW NE	GARDNER, VAN J	1/14/1992	38110	1556	119	71	6.62	11-350-03	N
207	WP	12N	62E	28	NE SW	GARDNER, BRENT	7/17/1989	31887	1556	101	26			N
207	WP	12N	60E	01	SW NE	FREHNER CONSTRUCTION	6/3/1989 1	32002	552	300	60	8.62		N
207	WP	12N	62E	20	SE SE	WHIPPLE, JOHN L	1/11/1977	16144	701	100	38	8		N
207	WP	12N	62E	29	NW NW	MCKENZIE, RODERICK	2/25/1977	16228	701	200	30	16		N
207	WP	12N	62E	19	NE NE	CLAYTON, GENE	7/3/1977 1	16653	701	100	47	14		N
207	WP	12N	62E	28		MCCOY, T M	9/18/1977	16962	701	160	71	8		N
207	WP	12N	62E	28		NEVADA HIGHWAY DEPT	12/12/1977	17354	641	160	59	8		N
207	WP	12N	61E	12	SW NE	CRIPPS, LEWIS E	5/18/1978	18363	701	200	80	10		N
207	WP	12N	61E	12	NW SE	MANGUM, LEROY	6/1/1978 1	18377	701	150	65	10		N
207	WP	12N	62E	28	SE NW	WALKER, FERN	6/10/1978	18405	701	160	60	8		N
207	WP	12N	61E	12	SW SE	MAYNARD, NATHAN R	9/14/1976	15843	824	185	70	8		N
207	WP	12N	62E	28	NE SE	FRISBY, GORDON	10/20/1976	15982	641	140	47	10		N
207	WP	12N	62E	17	NW SE	GARDNER, VAN	10/18/1976	15983	705	95	69	6		N
207	WP	12N	61E	06	SE SE	GREGORY, JAMES MONROE	12/4/1976	16020	511	127	60	8		N

Prof
Use App/Permit

H
H
H
H
S
I 27465
H
H
H
H
Z
S
I
I 31096
H
H
I 33797
I
H
I 28792
H 31133
S
H



Run Date: 5/24/2017 1:58:47 PM

Basin	County	Twn	Rng	Sec	Quarters	Current Owner	Date Complete	Log No.	Drillers Lic. No.	Total Depth	Water Level	Casing Diameter	Assessor's Parcel No.	Work Type
207	WP	12N	62E	28	NW SE	SLACK, AMBER	10/9/1978	18991	701	154	40	8		N
207	WP	12N	62E	28		GUBLER, BRYCE	9/30/1978	18992	701	160	62	8		N
207	WP	12N	62E	33		CARTER, PHILLIP J	1/19/1979	19366	701	170	67	8		N
207	WP	12N	62E	33		HALSTEAD, DAN	2/19/1979	19459	701	166	83	8		N
207	WP	12N	62E	33	SE	LUSETTI, GARY	6/26/1979	20083	641	123	18	6		N
207	WP	12N	62E	30	NW NE	GARDNER, ROBERT	4/6/1974 1	13971	734	196	42			N
207	WP	12N	62E	28		GARDNER, MIKE	9/10/1974	14455	705	120	37	8		N
207	WP	12N	62E	20	NE SE	LANI, DON	12/21/1974	14557	705	108	50	8		N
207	WP	12N	62E	20	NE SE	WISE, MYRON	3/16/1975	14642	641	109	50	8		N
207	WP	12N	62E	33	SE	WEBB, WILLIAM	6/11/1975	14800	705	114	18	6		N
207	WP	12N	62E	12	SW SE	FUNK, CHARLES	3/1/1975 1	14838	515	120	55	8.625		N
207	WP	12N	62E	28		GULBER, MERRILL	6/16/1975	14850	641	157	70	8		N
207	WP	12N	62E	28		PEACOCK, MONTY	6/16/1975	14851	705	122	67	6		N
207	WP	12N	62E	28		HENDRIX, RICK	6/24/1975	14953	641	189	45	8		N
207	WP	12N	62E	28		ROACH, CHARLES	6/30/1975	14954	641	124	55	6		N
207	WP	12N	62E	33		HORSLEY, JACK	9/25/1975	15255	641	171	110	8		N
207	WP	12N	62E	33		OXBORROW, ROBERT	8/4/1975 1	15256	641	125	35	8		N
207	WP	12N	62E	07	NE SW	GLENN W LANE RANCH	4/28/1976	15531	701	270	88			N
207	WP	12N	62E	28		MCKENZIE, KENNETH	5/12/1976	15549	701	100	40	10		N
207	WP	12N	62E	21		MCGOWAN, TIMOTHY G	5/17/1980	21179	705	183	65	8		N
207	WP	12N	61E	13		JOHNSON, GERALD	7/30/1980	21456	701	150	87	10		N
207	WP	12N	62E	07	NW SE	LANE, GLENN W	7/17/1981	23251	824	185	85	10		N
207	WP	12N	62E	17	NE SE	KOGAN, JOE	9/30/1981	23352	701	180	90	8		N

Prof
Use App/Permit

H

H

H

H

H

I 27697

H

H

H

H

H

H

H

H

H

H

H

I 30101


H

H

H

H

H



Basin	County	Twn	Rng	Sec	Quarters	Current Owner	Date Complete	Log No.	Drillers Lic. No.	Total Depth	Water Level	Casing Diameter	Assessor's Parcel No.	Work Type
207	WP	12N	62E	12		BERNSEN, RALPH	11/3/1981	23415	701	150	100	8		N
207	WP	12N	62E	18	NW NW	MANGUM, RODNEY	11/20/1981	23440	701	200	93	12		N
207	WP	12N	62E	08	NW NE	CONOCO, INC	8/15/1980	21687	641	208	68	6		N
207	WP	12N	62E	28		MCKENZIE, JOHN	12/2/1980	22214	641	120	64	6		N
207	WP	12N	61E	12	SW SE	CLAYTON, GENE	11/10/1980	22215	641	160	60	6		N
207	WP	12N	61E	12		NIETO, HARRY	3/25/1981	22674	701	100	90	8		N
207	WP	12N	62E	20	NE SE	MATHESON, LANCE	5/28/1981	22923	705	120	50	6		N
207	WP	12N	62E	20	NE SE	PEACOCK, TOM	5/20/1981	22924	641	140	48	6		N
207	WP	12N	62E	21		ZINDA, ROD	6/12/1981	22987	641	200	90	6		N
207	WP	12N	62E	21		GARDNER, ROLAND	6/5/1981 1	22988	641	180	95	6		N
207	WP	12N	61E	13	NW NE	ATKIN, TAWNIA	7/1/1982 1	23882	641	143	72	6		N
207	WP	12N	62E	28	NE	WALKER, WANDA & BARBORIJO, R L	9/3/1982 1	24047	701	160	63	8		N
207	WP	12N	61E	12	SW SE	JUDD, MILTON	8/26/1983	24908	824	130	68	6		N
207	WP	12N	62E	28	NE NW	BERNETT, ROBERT K	3/12/1984	25298	824	120	58	6		N
207	WP	12N	62E	28	SE SE	GUBLER, RONALD M	2/22/1988	29571	1556	130	60	6.62		N
207	WP	12N	62E	33	SW SE	GARDNER, VAN	9/14/1988	30372	1556	100	35	6.62	6-034-03	N
207	WP	12N	62E	21	SE SW	JONES, SQUIRE	9/22/1988	30465	1556	140	74	6.62		N
207	WP	12N	62E	33	NE SE	DOKE, RENAE KAE	11/21/1988	30620	1556	100	38	6.62	6-035-08	N
207	WP	12N	62E	17	NE SW	MANZ, FRED	2/2/1989 1	31174	1556	120	66	8.62		N
207	WP	12N	62E	33	SW NE	WHITE PINE COUNTY SCHOOL DISTRICT	2/27/1989	31214	1556	126	12	10		N
207	WP	12N	62E	21	SE SW	LUCE, JIM	4/13/1989	31409	1556	130	65	6		N
207	WP	12N	61E	12	NE NW	JUDD, MILTON	5/6/1989 1	31617	1556	135	78	6		N
207	WP	12N	62E	33	SW NE	WHITE PINE COUNTY SCHOOL DISTRICT	6/2/1989 1	31749	1556		9			P

Prof
Use App/Permit

H
H
J 42418
H
H 42876
H
H
H
H
H
H 30206
H
H
H
H
H
H
H
H
P
H
H
U




Run Date: 5/24/2017 1:58:47 PM

Basin	County	Twn	Rng	Sec	Quarters	Current Owner	Date Complete	Log No.	Drillers Lic. No.	Total Depth	Water Level	Casing Diameter	Assessor's Parcel No.	Work Type
207	WP	13N	62E	29	NE NW	CONOCO PHILLIPS CO	12/6/1979	20612	641	200	55	6		N
207	WP	13N	60E	26	NE SE	GARDNER RANCHES INC.	7/16/1978	18546	511	107	12	8		N
207	WP	13N	61E	09	SW SW	ATHERTON, DALE	12/26/1989	32704	1556	300	46	6.62	11-230-02	N
207	WP	13N	62E	23	SW NE	INSKEEP, DON		55154	1191	180	0.00			N
207	WP	13N	62E	23	SW NE	INSKEEP, DON	8/30/1996	56927	1191	210	0.00			N
207	WP	13N	60E	06	NE NE	GARDNER, JESS	11/21/1966	9986	416	250	36	16		N
207	WP	13N	61E	32	SE NE	ROSEVEAR, TOM AND WALTER	12/9/1966	9367	397	285	12	14		N
207	WP	13N	61E	32	SE NE	ROSEVEAR, TOM	1/14/1967	9406	30	402	19	14		D
207	WP	13N	62E	10	SE SE	U S BUREAU OF LAND MANAGEMENT	7/29/1965	8634	382	401	321	6		N
207	WP	13N	61E	09	SE SW			7270	342	153	37	6		N
207	WP	13N	61E	32	NE NW	ROSEVEAR, WALTER	7/25/1961	6052	56	80	35	14		N
207	WP	13N	60E	26	SW NW	GARDNER, JESS	7/10/1961	6053	56	212	10	14		N
207	WP	13N	61E	02	NE SW	CANNON RANCH LLC	12/22/2016	126834	1556	200	0.00			N
207	WP	13N	61E	31	SW NW	CARSON, DOUG	4/30/2002	90291	1191	118	38	6.5	11-240-01	N
207	WP	13N	61E	31	NE SW	WHITE RIVER RANCH	7/3/2002 1	88311	1556	141	32	6.63	11-220-04	N
207	WP	13N	61E	31	SE NW	CATLIN, DANNY	11/11/1999	78165	1793	163	43	6.625	11-220-03	N
207	WP	13N	60E	36	NE NW	BROWN, CHARLES	11/14/2005	97896	1556	89	30	6	011-210-08	N
207	WP	13N	60E	33	NW NE	BROWN, CHARLES	12/20/2005	99075	1556	260	163	6.625	11-520-03	N
207	WP	13N	62E	23	SW NE	DON INSKEEP	8/30/1996	95253	1191	210	0.00			P
207	WP	13N	62E	33	SE NE	STEVE GRGURIC	3/14/2012	115994	1191	305	170	6.5	011-260-05	N
207	WP	13N	61E	31	NE NE	RICK AND KIM PERIGO	4/25/2015	122420	2315	400	24	12.75	011-220-02	N
207	WP	14N	61E	27	SW	WELLS CARGO INC	6/24/1958	4137	14	585	180	8		N
207	WP	14N	60E	04	SE	U S BUREAU OF LAND MANAGEMENT	10/27/1937	304		126	105	6		N

Prof
Use App/Permit

N
H
C
H
H
I 23577
I 23630
I 23630
S
H
I
I 19981
S
H
H
H
H
H
H
H
H
I 75775
Z
S



Run Date: 5/24/2017 1:58:47 PM

Basin	County	Twn	Rng	Sec	Quarters	Current Owner	Date Complete	Log No.	Drillers Lic. No.	Total Depth	Water Level	Casing Diameter	Assessor's Parcel No.	Work Type
207	WP	14N	60E	04	NW NE	U S BUREAU OF LAND MANAGEMENT	12/24/1969	10849	30	150	120	6		S
207	WP	14N	59E	31	NE SE	ALTA GOLD COMPANY	11/26/1996	62481	641	500	95	10.75		N
207	WP	14N	59E	32	SW NE	ALTA GOLD COMPANY	8/16/1997	67900	641	25	1	2		N
207	WP	16N	62E	16	NW NW	B H P NEVADA MINING CO	6/17/1997	67365	1716	460	106	1.5		N
207	WP	16N	61E	25	SE SW	MAGMA NEVADA MINING CO	9/30/1995	63005	641	1105	850	4.5		N
207	WP	16N	62E	30	SW SW	MAGMA NEVADA MINING CO	9/30/1995	63006	641	806	535	4.5		N
207	WP	16N	61E	23	NE SW	B H P NEVADA MINING CO	9/15/1996	59272	1631	1100	400	2		N
207	WP	16N	61E	25	NW SW	B H P NEVADA MINING CO	8/10/1996	59273	1631	1235	800	4		N
207	WP	16N	62E	19	NE NW	B H P NEVADA MINING CO	9/16/1996	59274	1631	650	800	2		N
207	WP	16N	62E	20	NW SW	B H P NEVADA MINING CO	9/14/1996	59275	1631	505	400	2		N
207	WP	16N	61E	01	NE NE	MAGMA NEVADA MINING CO	10/20/1992	40010	1773	1400	313	7		N
207	WP	16N	62E	16	SW NE	MAGMA NEVADA MINING CO	6/10/1991	36896	1733	1100	790	2		N
207	WP	16N	62E	22	NE NW	MAGMA NEVADA MINING CO	6/6/1991 1	36897	1733	1140	0.00	2		N
207	WP	16N	62E	23	SE SW	MAGMA NEVADA MINING CO	6/12/1991	36898	1733	1105	841	2		N
207	WP	16N	62E	24	NE SW	MAGMA NEVADA MINING CO	5/25/1991	36899	1733	1100	868	2		N
207	WP	16N	62E	25	SE SE	MAGMA NEVADA MINING CO	6/26/1991	36900	1733	1040	771	2		N
207	WP	16N	62E	30	SW SE	MAGMA NEVADA MINING CO	6/29/1991	36902	1733	1005	290	2		N
207	WP	16N	61E	25	SE SE	ROBINSON NEVADA MINING	6/14/2015	122670	2487	790	664.7	16		N
207	WP	16N	61E	25	SE SE	ROBINSON NEVADA MINING	6/24/2015	122671	1995	830	692	16		N
207	WP	16N	61E	25	NE SE	ROBINSON NEVADA MINING COMPANY	1/16/2016	124311	2446	540	317	14		N
207	WP	16N	61E	25	NE SE	ROBINSON NEVADA MINING COMPANY	1/20/2016	124383	2446	700	597	14		N
207	WP	16N	62E	30	SE SW	ROVINSON NEVADA MINING COMPANY	10/15/2016	126222	2446	600	500	6.625		N

Prof
Use App/Permit

S
H 62407
G
G
G
G
G
G
G
G
G
G 57935
X
X
G
X
X
X
G
G
G
G
G



Run Date: 5/24/2017 1:58:47 PM

Basin	County	Twn	Rng	Sec	Quarters	Current Owner	Date Complete	Log No.	Drillers Lic. No.	Total Depth	Water Level	Casing Diameter	Assessor's Parcel No.	Work Type
207	WP	16N	62E	30	NW SW	ROVINSON NEVADA MINING COMPANY	10/8/2016	126223	2446	640	520	6.625		N
207	WP	16N	61E	25	NE SE	ROBINSON NEVADA MINING COMPANY	12/5/2012	118159	1942	805	465	14		N
207	WP	16N	62E	25	NW SE	KGHM ROBINSON NEVADA MINING	11/23/2014	121358	1970	750	706.7	10.75		N
207	WP	16N	62E	30	NW SW	KGHM ROBINSON NEVADA MINING	11/15/2014	121359	1970	480	301.2	10.75		N
207	WP	16N	62E	08	NE SW	ROBINSON NEVADA MINING COMPANY	1/8/2015 1	121650	2446	25	17	4.5		P
207	WP	16N	62E	08	NW SE	ROBINSON NEVADA MINING	1/9/2015 1	121654	2446	75	19	4.5		P
207	WP	16N	62E	35	NW NW	US FOREST SERVICE	11/10/2011	115158	2421	1040	940	8.625		N
207	WP	16N	62E	35	SW NW	QUADR-ROBINSON NV MINING	5/6/2009 1	109432	2329	1010	673	2.375		N
207	WP	16N	62E	08	SW SE	ROBINSON NEVADA MINING	2/13/2006	99545	1689	53	16	4		N
207	WP	16N	62E	08	NW SE	ROBINSON NEVADA MINING	2/11/2006	99546	1689	15	9	4		N
207	WP	16N	62E	08	NW SE	ROBINSON NEVADA MINING	2/9/2006 1	101193	1689	75	16	4		N
207	WP	16N	62E	08	SW SE	ROBINSON NEVADA MINING	2/14/2006	101208	1689	25	12	4		N
207	WP	16N	62E	07	SW NE	ROBINSON MINING CO.	1/5/2008 1	105215	2085	1085	597.4	2.375		N
207	WP	16N	62E	07	NE SE	ROBINSON NEVADA MINING	1/13/2008	105217	2085	1050	0.00	2.375		N
207	WP	16N	62E	07	NE SE	QUADRA MINING	1/13/2008	105343	1995	560	0.00	1.5		P
207	WP	16N	62E	07	NE SE	B H P NEVADA MINING CO	1/22/1997	83403	1999	560	482	1.5		N
207	WP	16N	61E	26	SW NE	ROBINSON NEVADA MINING COMPANY	12/9/2016	126753	2446	1220	952	6.625		N
207	WP	16N	62E	30	NE SW	ROBINSON NEVADA MINING COMPANY	11/20/2016	126754	2446	440	245	6.625		N
207	WP	16N	61E	25	NE SE	ROBINSON NEVADA MINING COMPANY	9/9/2015 1	123726	2446	560	445	14		N
207	WP	16N	61E	25	NE SE	ROBINSON NEVADA MINING COMPANY	8/6/2015 1	122884	2446	440	300	14		N
207	WP	16N	62E	30	NW SW	ROBINSON NEVADA MINING COMPANY	7/26/2015	122885	2446	460	299	14		N
207	LA	27N	47E	08	NE NE	BARRIC CORTEZ GOLD MINES	10/5/2016	127321	2521	1020	540	2		P

Prof
Use App/Permit

G

G

G

G

G

G

P 80980

G

G

G

G

G

G

G

G

G

G


G

G

G

G

G



Run Date: 5/24/2017 1:58:47 PM

Basin	County	Twn	Rng	Sec	Quarters	Current Owner	Date Complete	Log No.	Drillers Lic. No.	Total Depth	Water Level	Casing Diameter	Assessor's Parcel No.	Work Type
207	PE	31N	33E	35	SE SE	FLORIDA CANYON MINING INC	4/13/2006	101240	1689		0.00			P
207	NY	6N	60E	13	NW SE	MARK COLE	9/16/2016	126273	1191	120	14	6.5		N
207	NY	6N	60E	13	NW SE	ART ANDERSON	10/18/2016	126735	1191	120	14	6.5	013-802-01	N



Prof
Use App/Permit

G

H

H



Appendix 6-1

**NDWR Hydrographic Abstract
Cave Valley**

Hydrographic Abstracts

Hydrographic Abstract Report

Selection Criteria: WHERE owner_type IN ('C','B') AND ms.Basin IN ('180') AND ms.app_status IN ('CER', 'DEC', 'PER', 'RES', 'VST')

Run Date: 4/7/2017 11:08:26 AM

Basin	App	Change of App	Cert	Filing Date	Status	Source	POINT OF DIVERSION			Div Rate (CFS)	Manner of Use	Sup?	Priority Date	Annual Duty	County	Owner of Record		
							Qtr-Qtr	Qtr	SEC								TWN	RNG
180	13102		4059	10/13/1949	CER	SPR	NE	SE	33	11N	64E	0.019	STK		10/13/1949	5.59	WP	CAVE VALLEY RANCHES
180	25322		8358	10/15/1969	CER	STR	SE	SW	03	09N	63E	0.89	IRR		10/15/1969	240	LI	LEAVITT, PAUL AND CHAD 50% UDI; LEAVITT, DIANNE AND GARY 50% UDI
180	25411		8359	1/5/1970	CER	SPR	SW	NW	11	09N	63E	0.56	IRR		1/5/1970	79.2	LI	LEAVITT, PAUL AND CHAD 50% UDI; LEAVITT, DIANNE AND GARY 50% UDI
180	27814		9654	10/5/1973	CER	SPR	SW	NW	11	09N	63E	0.67	IRR		10/5/1973	126	LI	LEAVITT, PAUL AND CHAD 50% UDI; LEAVITT, DIANNE AND GARY 50% UDI
180	3139		1661	10/21/1914	CER	SPR	NW	SW	29	11N	63E	0.003	STK	Y	10/21/1914	1.29	WP	CARTER, ALICE
180	3142		2334	10/23/1914	CER	SPR	SW	NW	21	11N	63E	0.004	STK	Y	10/22/1914	1.66	WP	REID, ROBERT
180	4599		643	9/24/1917	CER	STR	SE	SE	11	09N	63E	0.12	IRR	Y	9/24/1917	36	LI	ADAMS, MYRON
180	4881		1060	1/31/1918	CER	SPR	SW	NE	16	09N	64E	0.751	IRR	Y	1/31/1918	225.57	LI	CAVE VALLEY RANCH, LLC
180	5071		540	5/13/1918	CER	SPR	SW	SE	25	08N	64E	0.015	STK	Y	5/13/1918	7.52	LI	CAVE VALLEY RANCH, LLC
180	5073		542	5/13/1918	CER	SPR	NE	NE	25	08N	64E	0.015	STK	Y	5/13/1918	7.30	LI	CAVE VALLEY RANCH, LLC
180	53987			10/17/1989	PER	UG	SW	NW	22	06N	63E	6	MUN	Y	10/17/1989	4344	LI	SOUTHERN NEVADA WATER AUTHORITY
180	53988			10/17/1989	PER	UG	SE	SE	21	07N	63E	10	MUN	Y	10/17/1989	5235	LI	SOUTHERN NEVADA WATER AUTHORITY
180	5747		707	9/19/1919	CER	SPR	SW	SE	30	11N	63E	0.004	STK		9/19/1919	1.50	WP	REED, G.M.
180	66123		16617	3/8/2000	CER	UG	NW	SE	15	07N	63E	0.0156	STK		3/8/2000	11.20	LI	JENSEN, BRUCE A. & PAMELA G.
180	66125		16619	3/8/2000	CER	UG	SE	SW	30	08N	64E	0.0156	STK		3/8/2000	11.20	LI	JENSEN, BRUCE A. & PAMELA G.
180	6638		2105	2/27/1922	CER	UG	NE	SE	21	05N	63E	0.003	STK	Y	2/27/1922	2.15	LI	JENSEN, BRUCE A.
180	73168		18568	8/19/2005	CER	UG	SW	NW	27	09N	64E	0.05	STK	Y	8/19/2005	11.2	LI	CAVE VALLEY RANCH, LLC
180	73169		18569	8/19/2005	CER	UG	SW	NW	15	08N	64E	0.05	STK	Y	8/19/2005	11.2	LI	CAVE VALLEY RANCH, LLC

Selection Criteria: WHERE owner_type IN ('C','B') AND ms.Basin IN ('180') AND ms.app_status IN ('CER', 'DEC', 'PER', 'RES', 'VST')

Run Date: 4/7/2017 11:08:26 AM

Basin	App	Change of App	Cert	Filing Date	Status	Source	POINT OF DIVERSION			Div Rate (CFS)	Manner of Use	Sup?	Priority Date	Annual Duty	County	Owner of Record		
							Qtr-Qtr	Qtr	SEC								TWN	RNG
180	73170		18570	8/19/2005	CER	UG	NW	NE	25	10N	63E	0.05	STK	Y	8/19/2005	11.2	WP	CAVE VALLEY RANCH, LLC
180	7397		1175	6/14/1925	CER	UG	SW	SE	31	06N	63E	0.015	STK	Y	6/14/1925	1.87	LI	JENSEN, BRUCE A.
180	7485		1876	8/20/1925	CER	UG	SW	SE	36	09N	64E	0.012	STK	Y	8/20/1925	8.96	LI	KIRKEBY, GORDON A.
180	75231		19433	1/3/2007	CER	UG	NW	NE	04	08N	64E	0.0156	STK		1/3/2007	3.16	LI	WHIPPLE, KEVIN
180	83804			4/25/2014	PER	SPR	NE	SE	33	11N	64E	0.0217	STK		4/25/2014	15.7	WP	ERNEST H. GUBLER INC
180	84693			1/12/2015	PER	UG	NE	NW	14	07N	63E	0.02	STK	Y	1/12/2015	11.2	LI	JENSEN, BRUCE A. AND PAMELA G.
180	84694			1/12/2015	PER	UG	SE	SE	33	07N	63E	0.02	STK	Y	1/12/2015	11.2	LI	JENSEN, BRUCE A. AND PAMELA G.
180	9001		4209	7/26/1929	CER	SPR	SW	NE	16	09N	64E	0.044	DOM	Y	7/26/1929	0	LI	GREAT WESTERN MINING & DEVELOPMENT CO
180	9702		2135	10/9/1933	CER	SPR	SE	NE	19	06N	63E	0.01	STK	Y	10/9/1933	7.24	LI	JENSEN, BRUCE A. AND PAMELA G.
180	9720		2269	2/8/1934	CER	SPR	NW	NE	14	09N	64E	0.025	STK	Y	2/8/1934	17.92	LI	CAVE VALLEY RANCHES
180	9721		2270	2/8/1934	CER	SPR	SW	SW	02	09N	64E	0.025	STK	Y	2/8/1934	17.92	LI	CAVE VALLEY RANCHES
180	R09414			4/6/2004	RES	SPR	SE	NE	19	06N	63E	0.0015	STK		4/6/2004	0	LI	BLM
180	R09416			4/6/2004	RES	SPR	SW	SE	31	06N	63E	0.0015	STK		4/6/2004	0	LI	BLM
180	R09417			4/6/2004	RES	SPR	NE	SW	30	06N	63E	0.0015	STK		4/6/2004	0	LI	BLM
180	V01416			8/30/1915	VST	SPR	NE	SE	30	11N	63E	0.1	STK		1/1/1888	0	WP	ADAMS-MCGILL COMPANY
180	V01486			12/8/1916	VST	SPR	NE	SE	20	11N	63E	0.25	STK		1/1/1887	0	WP	ADAMS-MCGILL COMPANY
180	V01559			4/8/1918	VST	SPR	NW	SW	10	10N	64E	0.5	STK		1/1/1898	0	WP	CAVE VALLEY RANCHES
180	V01658			12/6/1919	VST	SPR	SW	NW	23	10N	64E	0.3	STK		4/1/1903	7.46	WP	CAVE VALLEY RANCHES
180	V01659			12/6/1919	VST	SPR	SE	SE	22	10N	64E	0.3	STK		4/1/1903	7.46	WP	CAVE VALLEY RANCH, LLC
180	V01660			12/6/1919	VST	SPR	NW	SE	22	10N	64E	0.3	STK		4/1/1903	7.46	WP	CAVE VALLEY RANCHES
180	V01675			12/26/1919	VST	SPR	SE	SW	27	10N	64E	0.025	STK		4/1/1903	7.46	WP	CAVE VALLEY RANCH, LLC
180	V01678			12/29/1919	VST	STR	NE	SE	34	10N	64E	1	STK		1/1/1903	0	WP	CAVE VALLEY RANCH, LLC
180	V01679			12/29/1919	VST	STR	NW	NW	02	09N	64E	1	STK		1/1/1903	0	LI	CAVE VALLEY RANCHES INC.

Selection Criteria: WHERE owner_type IN ('C','B') AND ms.Basin IN ('180') AND ms.app_status IN ('CER','DEC','PER','RES','VST')

Run Date: 4/7/2017 11:08:26 AM

Basin	App	Change of App	Cert	Filing Date	Status	Source	POINT OF DIVERSION			Div Rate (CFS)	Manner of Use	Sup?	Priority Date	Annual Duty	County	Owner of Record	
							Qtr-Qtr	Qtr	SEC								TWN
180	V01680			1/8/1920	VST	STR	NW	NE	04	09N	64E	1	STK	1/1/1903	0	LI	CAVE VALLEY RANCH, LLC
180	V01681			1/8/1920	VST	STR	NE	NW	26	10N	64E	1	STK	1/1/1903	0	WP	CAVE VALLEY RANCH, LLC
180	V01696			5/3/1920	VST	SPR	SW	SW	02	09N	64E	0.025	STK	12/31/1890	0	LI	GEYSER LAND & CATTLE CO.
180	V01697			5/3/1920	VST	SPR	NW	SE	11	09N	64E	0.025	STK	12/31/1890	0	LI	CAVE VALLEY RANCH, LLC
180	V01698			5/3/1920	VST	SPR	NW	NE	14	09N	64E	0.025	STK	12/31/1890	0	LI	GEYSER LAND & CATTLE CO.
180	V01699			5/3/1920	VST	SPR	NE	SW	14	09N	64E	0.025	STK	12/31/1890	0	LI	CAVE VALLEY RANCHES INC.
180	V01807			8/18/1921	VST	STR	NW	SW	31	10N	64E	0.004	IRR	12/31/1880	0	WP	CAVE VALLEY RANCH, LLC
180	V01878			4/18/1925	VST	STR	SW	SE	15	11N	63E	0.25	STK	12/31/1892	0	WP	ADAMS-MCGILL COMPANY
180	V01881			4/18/1925	VST	SPR	SE	SE	03	11N	63E	0.25	STK	1/1/1892	0	WP	ADAMS-MCGILL COMPANY
180	V01882			4/18/1925	VST	SPR	NE	NW	10	11N	63E	0.25	STK	1/1/1899	0	WP	ADAMS-MCGILL COMPANY
180	V01883			4/18/1925	VST	SPR	SE	SW	10	11N	63E	0.05	STK	1/1/1898	0	WP	ADAMS-MCGILL COMPANY
180	V01964			1/11/1926	VST	SPR	SE	NE	19	06N	63E	0.004	STK	4/1/1905	0	LI	JENSEN, BRUCE A.
180	V01965			1/11/1926	VST	SPR	NE	SW	30	06N	63E	0.002	STK	4/1/1905	0	LI	JENSEN, BRUCE A.
180	V02075			3/21/1927	VST	SPR	NW	SE	09	10N	63E	0.25	STK	4/1/1892	6.72	WP	JENSEN, BRUCE A.
180	V02079			4/8/1927	VST	SPR	SW	SE	17	10N	63E	0.25	STK	4/1/1892	6.72	WP	JENSEN, BRUCE A.
180	V02692			11/25/1970	VST	SPR	SW	NE	04	09N	63E	0.414	IRR	12/31/1885	0	LI	LEAVITT, PAUL AND CHAD 50% UDI; LEAVITT, DIANNE AND GARY 50% UDI
180	V02693			11/25/1970	VST	SPR	SE	SW	03	09N	63E	0.414	IRR	12/31/1885	0	LI	LEAVITT, PAUL AND CHAD 50% UDI; LEAVITT, DIANNE AND GARY 50% UDI
180	V02694			11/25/1970	VST	SPR	SW	NW	11	09N	63E	0.12	IRR	12/31/1890	0	LI	LEAVITT, PAUL AND CHAD 50% UDI; LEAVITT, DIANNE AND GARY 50% UDI
180	V09231			3/8/2000	VST	SPR	NE	SE	06	09N	63E	0.013	STK	5/1/1887	0	LI	JENSEN, BRUCE A.
180	V09232			3/8/2000	VST	SPR	NW	SE	12	09N	62E	0.013	STK	5/1/1887	0	LI	JENSEN, BRUCE A.
180	V09233			3/8/2000	VST	SPR	SW	SE	32	10N	63E	0.013	STK	5/1/1887	3.38	WP	JENSEN, BRUCE A.
180	V09234			3/8/2000	VST	SPR	NE	NE	32	09N	63E	0.1	STK	5/1/2000	0	LI	JENSEN, BRUCE A.

Selection Criteria: WHERE owner_type IN ('C','B') AND ms.Basin IN ('180') AND ms.app_status IN ('CER', 'DEC', 'PER', 'RES', 'VST')

Run Date: 4/7/2017 11:08:26 AM

Basin	App	Change of App	Cert	Filing Date	Status	Source	POINT OF DIVERSION			Div Rate (CFS)	Manner of Use	Sup?	Priority Date	Annual Duty	County	Owner of Record	
							Qtr-Qtr	Qtr	SEC								TWN
180	V09235			3/8/2000	VST	SPR	SE	SW	33	07N	64E	0.05	STK	5/1/1905	0	LI	JENSEN, BRUCE A.
180	V09236			3/8/2000	VST	SPR	SE	NW	13	09N	62E	0.025	STK	5/1/1887	0	LI	JENSEN, BRUCE A.
180	V09522			8/19/2005	VST	SPR	SW	SE	02	09N	64E	0.025	STK	1/1/1890	0	LI	CAVE VALLEY RANCH, LLC
180	V09523			8/19/2005	VST	STR	NW	NW	02	09N	64E	1	STK	1/1/1903	0	LI	CAVE VALLEY RANCH, LLC
180	V09524			8/19/2005	VST	SPR	NW	NW	23	10N	64E	0.333	STK	1/1/1903	0	LI	CAVE VALLEY RANCH, LLC
180	V09525			8/19/2005	VST	SPR	NW	SE	22	10N	64E	0.333	STK	1/1/1903	0	LI	CAVE VALLEY RANCH, LLC
180	V09526			8/19/2005	VST	SPR	SW	SE	11	09N	64E	0.025	STK	1/1/1890	0	LI	CAVE VALLEY RANCH, LLC
180	V09527			8/19/2005	VST	SPR	SE	NW	13	09N	64E	0.025	STK	1/1/1890	0	LI	CAVE VALLEY RANCH, LLC
180	V09875			1/27/2010	VST	SPR	NE	SE	20	11N	63E	0.0203	STK	1/1/1900	0	WP	BLUE DIAMOND OIL CORPORATION
180	V09878			1/27/2010	VST	SPR	NE	NW	10	11N	63E	0.0203	STK	1/1/1900	0	WP	BLUE DIAMOND OIL CORPORATION
180	V09881			1/27/2010	VST	SPR	SE	SW	16	11N	63E	0.0203	STK	1/1/1900	0	WP	BLUE DIAMOND OIL CORPORATION
180	V09882			1/27/2010	VST	SPR	SW	SE	15	11N	63E	0.0203	STK	1/1/1900	0	WP	BLUE DIAMOND OIL CORPORATION
180	V09883			1/27/2010	VST	SPR	NE	SE	30	11N	63E	0.0203	STK	1/1/1900	0	WP	BLUE DIAMOND OIL CORPORATION
180	V10800			11/16/2015	VST	SPR	NW	SE	17	09N	63E	0.025	STK	6/1/1873	0	LI	JENSEN, BRUCE A. AND PAMELA G.
180	V10801			11/16/2015	VST	SPR	SW	NE	04	09N	63E	0.025	STK	6/1/1873	0	LI	JENSEN, BRUCE A. AND PAMELA G.

Appendix 6-2

**NDWR Hydrographic Abstract
Water Rights Spreadsheet for Cave Valley**

Cave Valley Basin 180 Spreadsheet of Water Rights
[Current as of April 7, 2017]

Application	Cert	Status	Source	Type of Use	Priority Date	Owner of Record
3139	1661	CER	SPR	STK	10/21/1914	CARTER, ALICE
3142	2334	CER	SPR	STK	10/22/1914	REID, ROBERT
4599	643	CER	STR	IRR	9/24/1917	ADAMS, MYRON
4881	1060	CER	SPR	IRR	1/31/1918	CAVE VALLEY RANCH, LLC
5071	540	CER	SPR	STK	5/13/1918	CAVE VALLEY RANCH, LLC
5073	542	CER	SPR	STK	5/13/1918	CAVE VALLEY RANCH, LLC
5747	707	CER	SPR	STK	9/19/1919	REED, G.M.
6638	2105	CER	UG	STK	2/27/1922	JENSEN, BRUCE A.
7397	1175	CER	UG	STK	6/14/1925	JENSEN, BRUCE A.
7485	1876	CER	UG	STK	8/20/1925	KIRKEBY, GORDON A.
9001	4209	CER	SPR	DOM	7/26/1929	GREAT WESTERN MINING & DEVELOPMENT CO
9702	2135	CER	SPR	STK	10/9/1933	JENSEN, BRUCE A. AND PAMELA G.
9720	2269	CER	SPR	STK	2/8/1934	CAVE VALLEY RANCHES
9721	2270	CER	SPR	STK	2/8/1934	CAVE VALLEY RANCHES
13102	4059	CER	SPR	STK	10/13/1949	CAVE VALLEY RANCHES
25322	8358	CER	STR	IRR	10/15/1969	LEAVITT, PAUL AND CHAD 50% UDI; LEAVITT, DIANNE AND GARY 50% UDI
25411	8359	CER	SPR	IRR	1/5/1970	LEAVITT, PAUL AND CHAD 50% UDI; LEAVITT, DIANNE AND GARY 50% UDI
27814	9654	CER	SPR	IRR	10/5/1973	LEAVITT, PAUL AND CHAD 50% UDI; LEAVITT, DIANNE AND GARY 50% UDI
53987		PER	UG	MUN	10/17/1989	SOUTHERN NEVADA WATER AUTHORITY
53988		PER	UG	MUN	10/17/1989	SOUTHERN NEVADA WATER AUTHORITY
66123	16617	CER	UG	STK	3/8/2000	JENSEN, BRUCE A. & PAMELA G.
66125	16619	CER	UG	STK	3/8/2000	JENSEN, BRUCE A. & PAMELA G.
73168	18568	CER	UG	STK	8/19/2005	CAVE VALLEY RANCH, LLC
73169	18569	CER	UG	STK	8/19/2005	CAVE VALLEY RANCH, LLC
73170	18570	CER	UG	STK	8/19/2005	CAVE VALLEY RANCH, LLC
75231	19433	CER	UG	STK	1/3/2007	WHIPPLE, KEVIN
83804		PER	SPR	STK	4/25/2014	ERNEST H. GUBLER INC
84693		PER	UG	STK	1/12/2015	JENSEN, BRUCE A. AND PAMELA G.
84694		PER	UG	STK	1/12/2015	JENSEN, BRUCE A. AND PAMELA G.
R09414		RES	SPR	STK	4/17/1926	BLM
R09416		RES	SPR	STK	4/17/1926	BLM
R09417		RES	SPR	STK	4/17/1926	BLM
V01416		VST	SPR	STK	01/01/1888	ADAMS-MCGILL COMPANY
V01486		VST	SPR	STK	01/01/1887	ADAMS-MCGILL COMPANY
V01559		VST	SPR	STK	01/01/1898	CAVE VALLEY RANCHES
V01658		VST	SPR	STK	4/1/1903	CAVE VALLEY RANCHES
V01659		VST	SPR	STK	4/1/1903	CAVE VALLEY RANCH, LLC
V01660		VST	SPR	STK	4/1/1903	CAVE VALLEY RANCHES
V01675		VST	SPR	STK	4/1/1903	CAVE VALLEY RANCH, LLC
V01678		VST	STR	STK	1/1/1903	CAVE VALLEY RANCH, LLC
V01679		VST	STR	STK	1/1/1903	CAVE VALLEY RANCHES INC.
V01680		VST	STR	STK	1/1/1903	CAVE VALLEY RANCH, LLC
V01681		VST	STR	STK	1/1/1903	CAVE VALLEY RANCH, LLC
V01696		VST	SPR	STK	12/31/1890	GEYSER LAND & CATTLE CO.
V01697		VST	SPR	STK	12/31/1890	CAVE VALLEY RANCH, LLC
V01698		VST	SPR	STK	12/31/1890	GEYSER LAND & CATTLE CO.
V01699		VST	SPR	STK	12/31/1890	CAVE VALLEY RANCHES INC.
V01807		VST	STR	IRR	12/31/1880	CAVE VALLEY RANCH, LLC

Green Font = Active Water Rights with Priority Date Post October 17, 1989

Cave Valley Basin 180 Spreadsheet of Water Rights
 [Current as of April 7, 2017]

Application	Cert	Status	Source	Type of Use	Priority Date	Owner of Record
V01878		VST	STR	STK	12/31/1892	ADAMS-MCGILL COMPANY
V01881		VST	SPR	STK	01/01/1892	ADAMS-MCGILL COMPANY
V01882		VST	SPR	STK	01/01/1899	ADAMS-MCGILL COMPANY
V01883		VST	SPR	STK	01/01/1898	ADAMS-MCGILL COMPANY
V01964		VST	SPR	STK	4/1/1905	JENSEN, BRUCE A.
V01965		VST	SPR	STK	4/1/1905	JENSEN, BRUCE A.
V02075		VST	SPR	STK	04/01/1892	JENSEN, BRUCE A.
V02079		VST	SPR	STK	04/01/1892	JENSEN, BRUCE A.
V02692		VST	SPR	IRR	12/31/1885	LEAVITT, PAUL AND CHAD 50% UDI; LEAVITT, DIANNE AND GARY 50% UDI
V02693		VST	SPR	IRR	12/31/1885	LEAVITT, PAUL AND CHAD 50% UDI; LEAVITT, DIANNE AND GARY 50% UDI
V02694		VST	SPR	IRR	12/31/1890	LEAVITT, PAUL AND CHAD 50% UDI; LEAVITT, DIANNE AND GARY 50% UDI
V09231		VST	SPR	STK	05/01/1887	JENSEN, BRUCE A.
V09232		VST	SPR	STK	05/01/1887	JENSEN, BRUCE A.
V09233		VST	SPR	STK	05/01/1887	JENSEN, BRUCE A.
V09234		VST	SPR	STK	5/1/1887	JENSEN, BRUCE A.
V09235		VST	SPR	STK	5/1/1905	JENSEN, BRUCE A.
V09236		VST	SPR	STK	05/01/1887	JENSEN, BRUCE A.
V09522		VST	SPR	STK	01/01/1890	CAVE VALLEY RANCH, LLC
V09523		VST	STR	STK	1/1/1903	CAVE VALLEY RANCH, LLC
V09524		VST	SPR	STK	1/1/1903	CAVE VALLEY RANCH, LLC
V09525		VST	SPR	STK	1/1/1903	CAVE VALLEY RANCH, LLC
V09526		VST	SPR	STK	01/01/1890	CAVE VALLEY RANCH, LLC
V09527		VST	SPR	STK	01/01/1890	CAVE VALLEY RANCH, LLC
V09875		VST	SPR	STK	1/1/1900	BLUE DIAMOND OIL CORPORATION
V09878		VST	SPR	STK	1/1/1900	BLUE DIAMOND OIL CORPORATION
V09881		VST	SPR	STK	1/1/1900	BLUE DIAMOND OIL CORPORATION
V09882		VST	SPR	STK	1/1/1900	BLUE DIAMOND OIL CORPORATION
V09883		VST	SPR	STK	1/1/1900	BLUE DIAMOND OIL CORPORATION
V10800		VST	SPR	STK	06/01/1873	JENSEN, BRUCE A. AND PAMELA G.
V10801		VST	SPR	STK	06/01/1873	JENSEN, BRUCE A. AND PAMELA G.

Appendix 6-3


**Hydrographic Abstract for Cave Valley,
Manner of Use: Domestic,
and Status: Certificate, Decreed, Permit,
Reserved, and Vested**

Hydrographic Abstracts

Hydrographic Abstract Report

Selection Criteria: WHERE owner_type IN ('C','B') AND ms.Basin IN ('180') AND ms.app_status IN ('CER','DEC','PER','RES','VST') AND ms.mou IN ('DOM') Run Date: 4/7/2017 11:09:49 AM



Basin	App	Change of App	Cert	Filing Date	Status	Source	POINT OF DIVERSION			Div Rate (CFS)	Manner of Use	Sup?	Priority Date	Annual Duty	County	Owner of Record		
							Qtr-Qtr	Qtr	SEC								TWN	RNG
180	9001		4209	7/26/1929	CER	SPR	SW	NE	16	09N	64E	0.044	DOM	Y	7/26/1929	0	LI	GREAT WESTERN MINING & DEVELOPMENT CO



Appendix 6-4

**NDWR Hydrographic Summary
Cave Valley**

Hydrographic Area Summary

Hydrographic Area No.	180	Hydrographic Area Name	CAVE VALLEY
Subarea Name			
Hydrographic Region No.	10	Hydrographic Region Name	CENTRAL
Area (sq. mi.)	362		
Counties within the hydrographic area	Lincoln, White Pine		
Nearest Communities to Hydrographic Area	Sunnyside, Preston		
Designated (Y/N, Order No.)	N	For All or Portion of Basin	All
Preferred Use	None	For All or Portion of Basin	All
State Engineer's Orders:		For All or Portion of Basin	All
State Engineer's Rulings:			
Pumpage Inventory Status	None	Crop Inventory Status	None
Water Level Measurement?	None		
Yield Values			
Perennial Yield (AFY)	5600		
System Yield (AFY)			
Yield Reference(s)	State Engineer Ruling 6165		
Yield Remarks			
Source of Committed Data:	NDWR Database	Supplementally Adjusted?	Y

Manner of Use	Underground	Geothermal	Other Ground Water
Commercial	0.00	0.00	0.00
Construction	0.00	0.00	0.00
Domestic	0.00	0.00	0.00
Environmental	0.00	0.00	0.00
Industrial	0.00	0.00	0.00
Irrigation (Carey Act)	0.00	0.00	0.00
Irrigation (DLE)	0.00	0.00	0.00
Irrigation	0.00	0.00	0.00
Mining and Milling	0.00	0.00	0.00
Municipal	5,235.00	0.00	0.00
Power	0.00	0.00	0.00
Quasi-Municipal	0.00	0.00	0.00
Recreation	0.00	0.00	0.00
Stockwater	60.94	0.00	0.00
Storage	0.00	0.00	0.00
Wildlife	0.00	0.00	0.00
Other	0.00	0.00	0.00
Totals	5,295.94	0.00	0.00

Related Reports

USGS Reconnaissance 13 USGS Bulletin 33

Other References

Comments

Appendix 6-5

**Hydrographic Abstract for Cave Valley,
Manner of Use: Stockwater,
and Status: Certificate, Decreed, Permit,
Reserved, and Vested**

Hydrographic Abstracts

Hydrographic Abstract Report

Selection Criteria: WHERE owner_type IN ('C','B') AND ms.Basin IN ('180') AND ms.app_status IN ('CER', 'DEC', 'PER', 'RES', 'VST') AND ms.mou IN ('STK') Run Date: 5/24/2017 1:09:07 PM

Basin	App	Change of App	Cert	Filing Date	Status	Source	POINT OF DIVERSION			Div Rate (CFS)	Manner of Use	Sup?	Priority Date	Annual Duty	County	Owner of Record		
							Qtr-Qtr	Qtr	SEC								TWN	RNG
180	13102		4059	10/13/1949	CER	SPR	NE	SE	33	11N	64E	0.019	STK		10/13/1949	5.59	WP	CAVE VALLEY RANCHES
180	3139		1661	10/21/1914	CER	SPR	NW	SW	29	11N	63E	0.003	STK	Y	10/21/1914	1.29	WP	CARTER, ALICE
180	3142		2334	10/23/1914	CER	SPR	SW	NW	21	11N	63E	0.004	STK	Y	10/22/1914	1.66	WP	REID, ROBERT
180	5071		540	5/13/1918	CER	SPR	SW	SE	25	08N	64E	0.015	STK	Y	5/13/1918	7.52	LI	CAVE VALLEY RANCH, LLC
180	5073		542	5/13/1918	CER	SPR	NE	NE	25	08N	64E	0.015	STK	Y	5/13/1918	7.30	LI	CAVE VALLEY RANCH, LLC
180	5747		707	9/19/1919	CER	SPR	SW	SE	30	11N	63E	0.004	STK		9/19/1919	1.50	WP	REED, G.M.
180	66123		16617	3/8/2000	CER	UG	NW	SE	15	07N	63E	0.0156	STK		3/8/2000	11.20	LI	JENSEN, BRUCE A. & PAMELA G.
180	66125		16619	3/8/2000	CER	UG	SE	SW	30	08N	64E	0.0156	STK		3/8/2000	11.20	LI	JENSEN, BRUCE A. & PAMELA G.
180	6638		2105	2/27/1922	CER	UG	NE	SE	21	05N	63E	0.003	STK	Y	2/27/1922	2.15	LI	JENSEN, BRUCE A.
180	73168		18568	8/19/2005	CER	UG	SW	NW	27	09N	64E	0.05	STK	Y	8/19/2005	11.2	LI	CAVE VALLEY RANCH, LLC
180	73169		18569	8/19/2005	CER	UG	SW	NW	15	08N	64E	0.05	STK	Y	8/19/2005	11.2	LI	CAVE VALLEY RANCH, LLC
180	73170		18570	8/19/2005	CER	UG	NW	NE	25	10N	63E	0.05	STK	Y	8/19/2005	11.2	WP	CAVE VALLEY RANCH, LLC
180	7397		1175	6/14/1925	CER	UG	SW	SE	31	06N	63E	0.015	STK	Y	6/14/1925	1.87	LI	JENSEN, BRUCE A.
180	7485		1876	8/20/1925	CER	UG	SW	SE	36	09N	64E	0.012	STK	Y	8/20/1925	8.96	LI	KIRKEBY, GORDON A.
180	75231		19433	1/3/2007	CER	UG	NW	NE	04	08N	64E	0.0156	STK		1/3/2007	3.16	LI	WHIPPLE, KEVIN
180	83804			4/25/2014	PER	SPR	NE	SE	33	11N	64E	0.0217	STK		4/25/2014	15.7	WP	ERNEST H. GUBLER INC
180	84693			1/12/2015	PER	UG	NE	NW	14	07N	63E	0.02	STK	Y	1/12/2015	11.2	LI	JENSEN, BRUCE A. AND PAMELA G.
180	84694			1/12/2015	PER	UG	SE	SE	33	07N	63E	0.02	STK	Y	1/12/2015	11.2	LI	JENSEN, BRUCE A. AND PAMELA G.
180	9702		2135	10/9/1933	CER	SPR	SE	NE	19	06N	63E	0.01	STK	Y	10/9/1933	7.24	LI	JENSEN, BRUCE A. AND PAMELA G.

Selection Criteria: WHERE owner_type IN ('C','B') AND ms.Basin IN ('180') AND ms.app_status IN ('CER','DEC','PER','RES','VST') AND ms.mou IN ('STK')

Run Date: 5/24/2017 1:09:07 PM

Basin	App	Change of App	Cert	Filing Date	Status	Source	POINT OF DIVERSION			Div Rate (CFS)	Manner of Use	Sup?	Priority Date	Annual Duty	County	Owner of Record		
							Qtr-Qtr	Qtr	SEC								TWN	RNG
180	9720		2269	2/8/1934	CER	SPR	NW	NE	14	09N	64E	0.025	STK	Y	2/8/1934	17.92	LI	CAVE VALLEY RANCHES
180	9721		2270	2/8/1934	CER	SPR	SW	SW	02	09N	64E	0.025	STK	Y	2/8/1934	17.92	LI	CAVE VALLEY RANCHES
180	R09414			4/6/2004	RES	SPR	SE	NE	19	06N	63E	0.0015	STK		4/6/2004	0	LI	BLM
180	R09416			4/6/2004	RES	SPR	SW	SE	31	06N	63E	0.0015	STK		4/6/2004	0	LI	BLM
180	R09417			4/6/2004	RES	SPR	NE	SW	30	06N	63E	0.0015	STK		4/6/2004	0	LI	BLM
180	V01416			8/30/1915	VST	SPR	NE	SE	30	11N	63E	0.1	STK		1/1/1888	0	WP	ADAMS-MCGILL COMPANY
180	V01486			12/8/1916	VST	SPR	NE	SE	20	11N	63E	0.25	STK		1/1/1887	0	WP	ADAMS-MCGILL COMPANY
180	V01559			4/8/1918	VST	SPR	NW	SW	10	10N	64E	0.5	STK		1/1/1898	0	WP	CAVE VALLEY RANCHES
180	V01658			12/6/1919	VST	SPR	SW	NW	23	10N	64E	0.3	STK		4/1/1903	7.46	WP	CAVE VALLEY RANCHES
180	V01659			12/6/1919	VST	SPR	SE	SE	22	10N	64E	0.3	STK		4/1/1903	7.46	WP	CAVE VALLEY RANCH, LLC
180	V01660			12/6/1919	VST	SPR	NW	SE	22	10N	64E	0.3	STK		4/1/1903	7.46	WP	CAVE VALLEY RANCHES
180	V01675			12/26/1919	VST	SPR	SE	SW	27	10N	64E	0.025	STK		4/1/1903	7.46	WP	CAVE VALLEY RANCH, LLC
180	V01678			12/29/1919	VST	STR	NE	SE	34	10N	64E	1	STK		1/1/1903	0	WP	CAVE VALLEY RANCH, LLC
180	V01679			12/29/1919	VST	STR	NW	NW	02	09N	64E	1	STK		1/1/1903	0	LI	CAVE VALLEY RANCHES INC.
180	V01680			1/8/1920	VST	STR	NW	NE	04	09N	64E	1	STK		1/1/1903	0	LI	CAVE VALLEY RANCH, LLC
180	V01681			1/8/1920	VST	STR	NE	NW	26	10N	64E	1	STK		1/1/1903	0	WP	CAVE VALLEY RANCH, LLC
180	V01696			5/3/1920	VST	SPR	SW	SW	02	09N	64E	0.025	STK		12/31/1890	0	LI	GEYSER LAND & CATTLE CO.
180	V01697			5/3/1920	VST	SPR	NW	SE	11	09N	64E	0.025	STK		12/31/1890	0	LI	CAVE VALLEY RANCH, LLC
180	V01698			5/3/1920	VST	SPR	NW	NE	14	09N	64E	0.025	STK		12/31/1890	0	LI	GEYSER LAND & CATTLE CO.
180	V01699			5/3/1920	VST	SPR	NE	SW	14	09N	64E	0.025	STK		12/31/1890	0	LI	CAVE VALLEY RANCHES INC.
180	V01878			4/18/1925	VST	STR	SW	SE	15	11N	63E	0.25	STK		12/31/1892	0	WP	ADAMS-MCGILL COMPANY
180	V01881			4/18/1925	VST	SPR	SE	SE	03	11N	63E	0.25	STK		1/1/1892	0	WP	ADAMS-MCGILL COMPANY
180	V01882			4/18/1925	VST	SPR	NE	NW	10	11N	63E	0.25	STK		1/1/1899	0	WP	ADAMS-MCGILL COMPANY

Selection Criteria: WHERE owner_type IN ('C','B') AND ms.Basin IN ('180') AND ms.app_status IN ('CER','DEC','PER','RES','VST') AND ms.mou IN ('STK')


Run Date: 5/24/2017 1:09:07 PM

Basin	App	Change of App	Cert	Filing Date	Status	Source	POINT OF DIVERSION			Div Rate (CFS)	Manner of Use	Sup?	Priority Date	Annual Duty	County	Owner of Record	
							Qtr-Qtr	Qtr	SEC								TWN
180	V01883			4/18/1925	VST	SPR	SE	SW	10	11N	63E	0.05	STK	1/1/1898	0	WP	ADAMS-MCGILL COMPANY
180	V01964			1/11/1926	VST	SPR	SE	NE	19	06N	63E	0.004	STK	4/1/1905	0	LI	JENSEN, BRUCE A.
180	V01965			1/11/1926	VST	SPR	NE	SW	30	06N	63E	0.002	STK	4/1/1905	0	LI	JENSEN, BRUCE A.
180	V02075			3/21/1927	VST	SPR	NW	SE	09	10N	63E	0.25	STK	4/1/1892	6.72	WP	JENSEN, BRUCE A.
180	V02079			4/8/1927	VST	SPR	SW	SE	17	10N	63E	0.25	STK	4/1/1892	6.72	WP	JENSEN, BRUCE A.
180	V09231			3/8/2000	VST	SPR	NE	SE	06	09N	63E	0.013	STK	5/1/1887	0	LI	JENSEN, BRUCE A.
180	V09232			3/8/2000	VST	SPR	NW	SE	12	09N	62E	0.013	STK	5/1/1887	0	LI	JENSEN, BRUCE A.
180	V09233			3/8/2000	VST	SPR	SW	SE	32	10N	63E	0.013	STK	5/1/1887	3.38	WP	JENSEN, BRUCE A.
180	V09234			3/8/2000	VST	SPR	NE	NE	32	09N	63E	0.1	STK	5/1/2000	0	LI	JENSEN, BRUCE A.
180	V09235			3/8/2000	VST	SPR	SE	SW	33	07N	64E	0.05	STK	5/1/1905	0	LI	JENSEN, BRUCE A.
180	V09236			3/8/2000	VST	SPR	SE	NW	13	09N	62E	0.025	STK	5/1/1887	0	LI	JENSEN, BRUCE A.
180	V09522			8/19/2005	VST	SPR	SW	SE	02	09N	64E	0.025	STK	1/1/1890	0	LI	CAVE VALLEY RANCH, LLC
180	V09523			8/19/2005	VST	STR	NW	NW	02	09N	64E	1	STK	1/1/1903	0	LI	CAVE VALLEY RANCH, LLC
180	V09524			8/19/2005	VST	SPR	NW	NW	23	10N	64E	0.333	STK	1/1/1903	0	LI	CAVE VALLEY RANCH, LLC
180	V09525			8/19/2005	VST	SPR	NW	SE	22	10N	64E	0.333	STK	1/1/1903	0	LI	CAVE VALLEY RANCH, LLC
180	V09526			8/19/2005	VST	SPR	SW	SE	11	09N	64E	0.025	STK	1/1/1890	0	LI	CAVE VALLEY RANCH, LLC
180	V09527			8/19/2005	VST	SPR	SE	NW	13	09N	64E	0.025	STK	1/1/1890	0	LI	CAVE VALLEY RANCH, LLC
180	V09875			1/27/2010	VST	SPR	NE	SE	20	11N	63E	0.0203	STK	1/1/1900	0	WP	BLUE DIAMOND OIL CORPORATION
180	V09878			1/27/2010	VST	SPR	NE	NW	10	11N	63E	0.0203	STK	1/1/1900	0	WP	BLUE DIAMOND OIL CORPORATION
180	V09881			1/27/2010	VST	SPR	SE	SW	16	11N	63E	0.0203	STK	1/1/1900	0	WP	BLUE DIAMOND OIL CORPORATION
180	V09882			1/27/2010	VST	SPR	SW	SE	15	11N	63E	0.0203	STK	1/1/1900	0	WP	BLUE DIAMOND OIL CORPORATION
180	V09883			1/27/2010	VST	SPR	NE	SE	30	11N	63E	0.0203	STK	1/1/1900	0	WP	BLUE DIAMOND OIL CORPORATION
180	V10800			11/16/2015	VST	SPR	NW	SE	17	09N	63E	0.025	STK	6/1/1873	0	LI	JENSEN, BRUCE A. AND PAMELA G.

Selection Criteria: WHERE owner_type IN ('C','B') AND ms.Basin IN ('180') AND ms.app_status IN ('CER', 'DEC', 'PER', 'RES', 'VST') AND ms.mou IN ('STK')

Run Date: 5/24/2017 1:09:07 PM

Basin	App	Change of App	Cert	Filing Date	Status	Source	POINT OF DIVERSION			Div Rate (CFS)	Manner of Use	Sup?	Priority Date	Annual Duty	County	Owner of Record	
							Qtr-Qtr	Qtr	SEC								TWN
180	V10801			11/16/2015	VST	SPR	SW	NE	04	09N	63E	0.025	STK	6/1/1873	0	LI	JENSEN, BRUCE A. AND PAMELA G.



Appendix 6-6


**Hydrographic Abstract for Cave Valley,
Manner of Use: Municipal and Quasi-Municipal,
and Status: Certificate, Decreed, Permit,
Reserved, and Vested**

Hydrographic Abstracts

Hydrographic Abstract Report

Selection Criteria: WHERE owner_type IN ('C','B') AND ms.Basin IN ('180') AND ms.app_status IN ('CER', 'DEC', 'PER', 'RES', 'VST') AND ms.mou IN ('MUN', 'QM') Run Date: 4/7/2017 11:11:24 AM

Basin	App	Change of App	Cert	Filing Date	Status	Source	POINT OF DIVERSION					Div Rate (CFS)	Manner of Use	Sup?	Priority Date	Annual Duty	County	Owner of Record
							Qtr-Qtr	Qtr	SEC	TWN	RNG							
180	53987			10/17/1989	PER	UG	SW	NW	22	06N	63E	6	MUN	Y	10/17/1989	4344	LI	SOUTHERN NEVADA WATER AUTHORITY
180	53988			10/17/1989	PER	UG	SE	SE	21	07N	63E	10	MUN	Y	10/17/1989	5235	LI	SOUTHERN NEVADA WATER AUTHORITY



Appendix 6-7

**Hydrographic Abstract for Cave Valley,
Manner of Use: Irrigation, Irrigation-Carey Act,
Irrigation-DLE, and Decreed
and Status: Certificate, Decreed, Permit,
Reserved, and Vested**

Hydrographic Abstracts

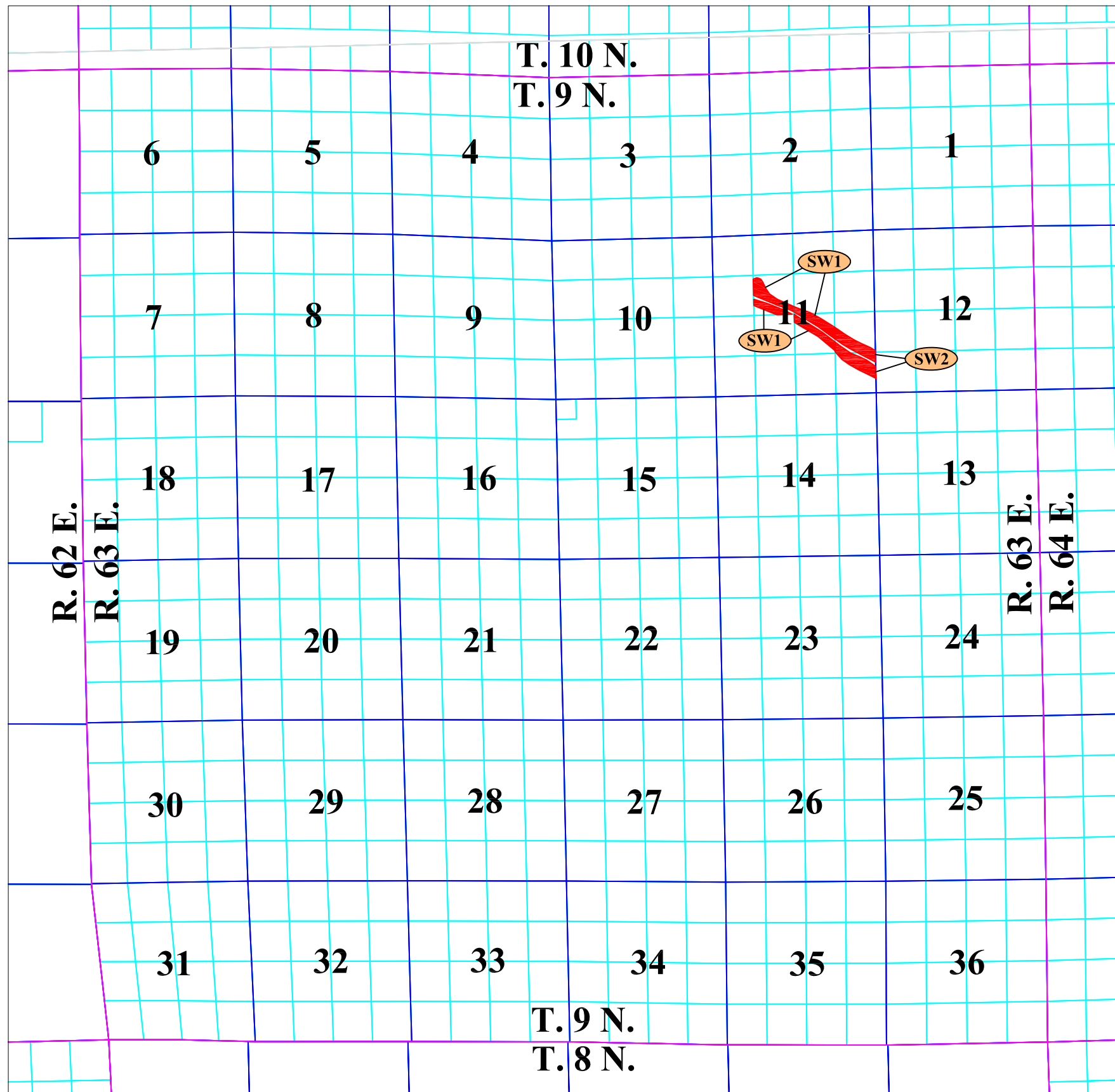
Hydrographic Abstract Report

Selection Criteria: WHERE owner_type IN ('C','B') AND ms.Basin IN ('180') AND ms.app_status IN ('CER','DEC','PER','RES','VST') AND ms.mou IN ('DEC','IRC','IRD','IRR') Run Date: 4/7/2017 11:12:21 AM

Basin	App	Change of App	Cert	Filing Date	Status	Source	POINT OF DIVERSION			Div Rate (CFS)	Manner of Use	Sup?	Priority Date	Annual Duty	County	Owner of Record		
							Qtr-Qtr	Qtr	SEC								TWN	RNG
180	25322		8358	10/15/1969	CER	STR	SE	SW	03	09N	63E	0.89	IRR		10/15/1969	240	LI	LEAVITT, PAUL AND CHAD 50% UDI; LEAVITT, DIANNE AND GARY 50% UDI
180	25411		8359	1/5/1970	CER	SPR	SW	NW	11	09N	63E	0.56	IRR		1/5/1970	79.2	LI	LEAVITT, PAUL AND CHAD 50% UDI; LEAVITT, DIANNE AND GARY 50% UDI
180	27814		9654	10/5/1973	CER	SPR	SW	NW	11	09N	63E	0.67	IRR		10/5/1973	126	LI	LEAVITT, PAUL AND CHAD 50% UDI; LEAVITT, DIANNE AND GARY 50% UDI
180	4599		643	9/24/1917	CER	STR	SE	SE	11	09N	63E	0.12	IRR	Y	9/24/1917	36	LI	ADAMS, MYRON
180	4881		1060	1/31/1918	CER	SPR	SW	NE	16	09N	64E	0.751	IRR	Y	1/31/1918	225.57	LI	CAVE VALLEY RANCH, LLC
180	V01807			8/18/1921	VST	STR	NW	SW	31	10N	64E	0.004	IRR		12/31/1880	0	WP	CAVE VALLEY RANCH, LLC
180	V02692			11/25/1970	VST	SPR	SW	NE	04	09N	63E	0.414	IRR		12/31/1885	0	LI	LEAVITT, PAUL AND CHAD 50% UDI; LEAVITT, DIANNE AND GARY 50% UDI
180	V02693			11/25/1970	VST	SPR	SE	SW	03	09N	63E	0.414	IRR		12/31/1885	0	LI	LEAVITT, PAUL AND CHAD 50% UDI; LEAVITT, DIANNE AND GARY 50% UDI
180	V02694			11/25/1970	VST	SPR	SW	NW	11	09N	63E	0.12	IRR		12/31/1890	0	LI	LEAVITT, PAUL AND CHAD 50% UDI; LEAVITT, DIANNE AND GARY 50% UDI

Appendix 6-8

**Cave Valley: Mapped Spring Irrigation Rights by
Township/Range -
T.9N., R.63E., MDBM**










Index Key

Spring Water

ID NO	Application No.	Status	Notes
SW-1	27814	Certificate	
SW-2	25411	Certificate	25411 and V02694 share a common POU
	V02694	Vested Claim	

Legend

-  Quarter - Quarter Subdivisions Lines
-  Section Lines
-  Township and Range Lines
-  Boundary of Place of Use of Water Rights
-  Basin Boundary

-  Spring Water Place of Use
-  Spring Water Reference Label
- 14** Section Number

Notes

Quarter-Quarter Sections, Sections, Township, and Range Lines obtained from Nevada BLM on-line database. Reference is NAD 83 and State Plane Coordinate System [feet]

SCALE

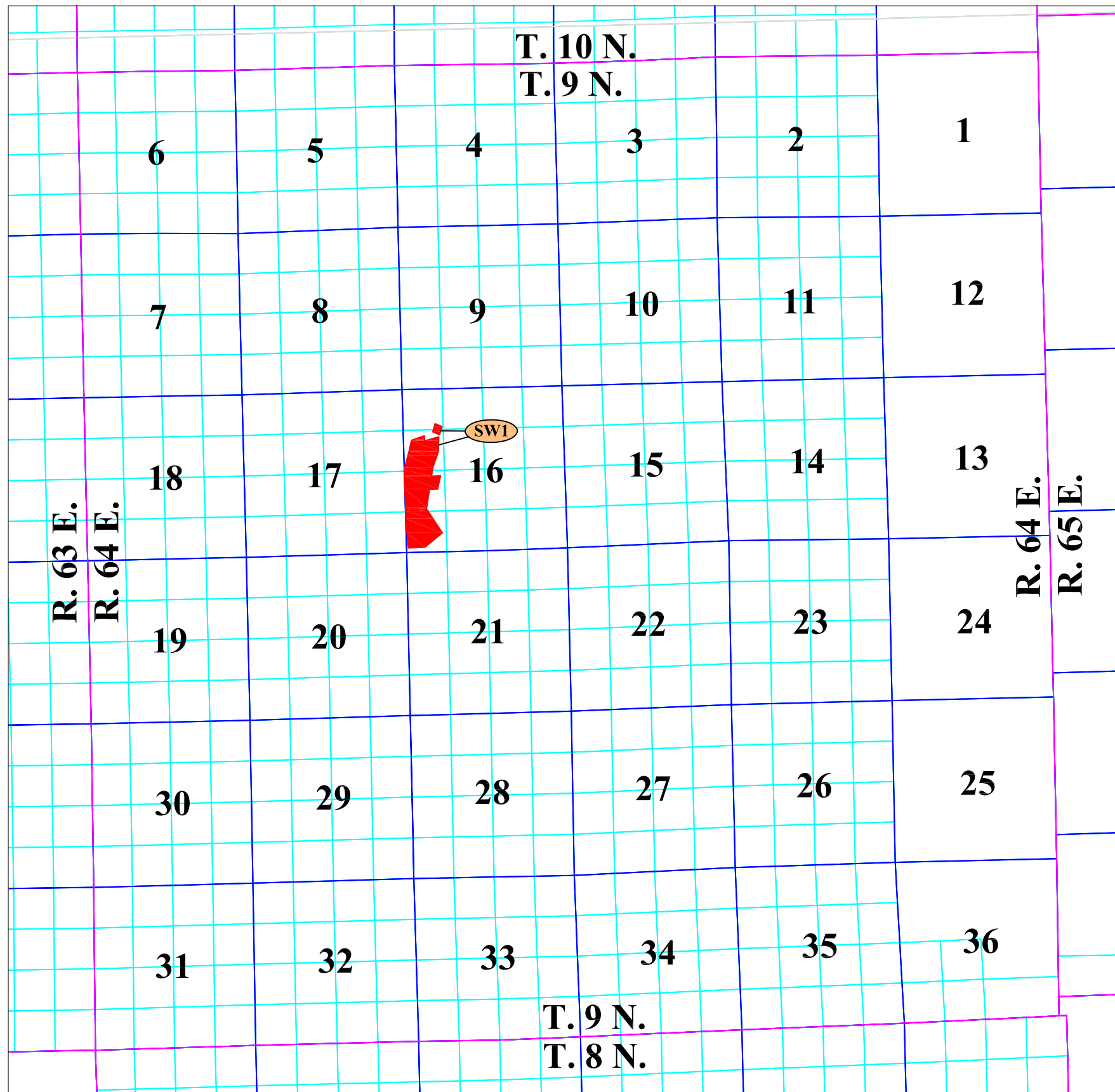


**Spring Water Places of Use
Township 9 North, Range 63 East;
Mount Diablo Baseline and Meridian**



Appendix 6-9

**Cave Valley: Mapped Spring Irrigation Rights by
Township/Range -
T.9N., R.64E., MDBM**







Index Key

Spring Water

ID NO	Application No.	Status	Notes
SW-1	4881	Certificate	

Legend

-  Quarter - Quarter Subdivisions Lines
-  Section Lines
-  Township and Range Lines
-  Boundary of Place of Use of Water Rights



Spring Water Place of Use



Spring Water Reference Label

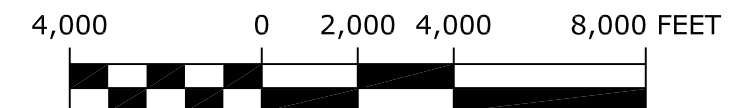
14

Section Number

Notes

Quarter-Quarter Sections, Sections, Township, and Range Lines obtained from Nevada BLM on-line database. Reference is NAD 83 and State Plane Coordinate System [feet]

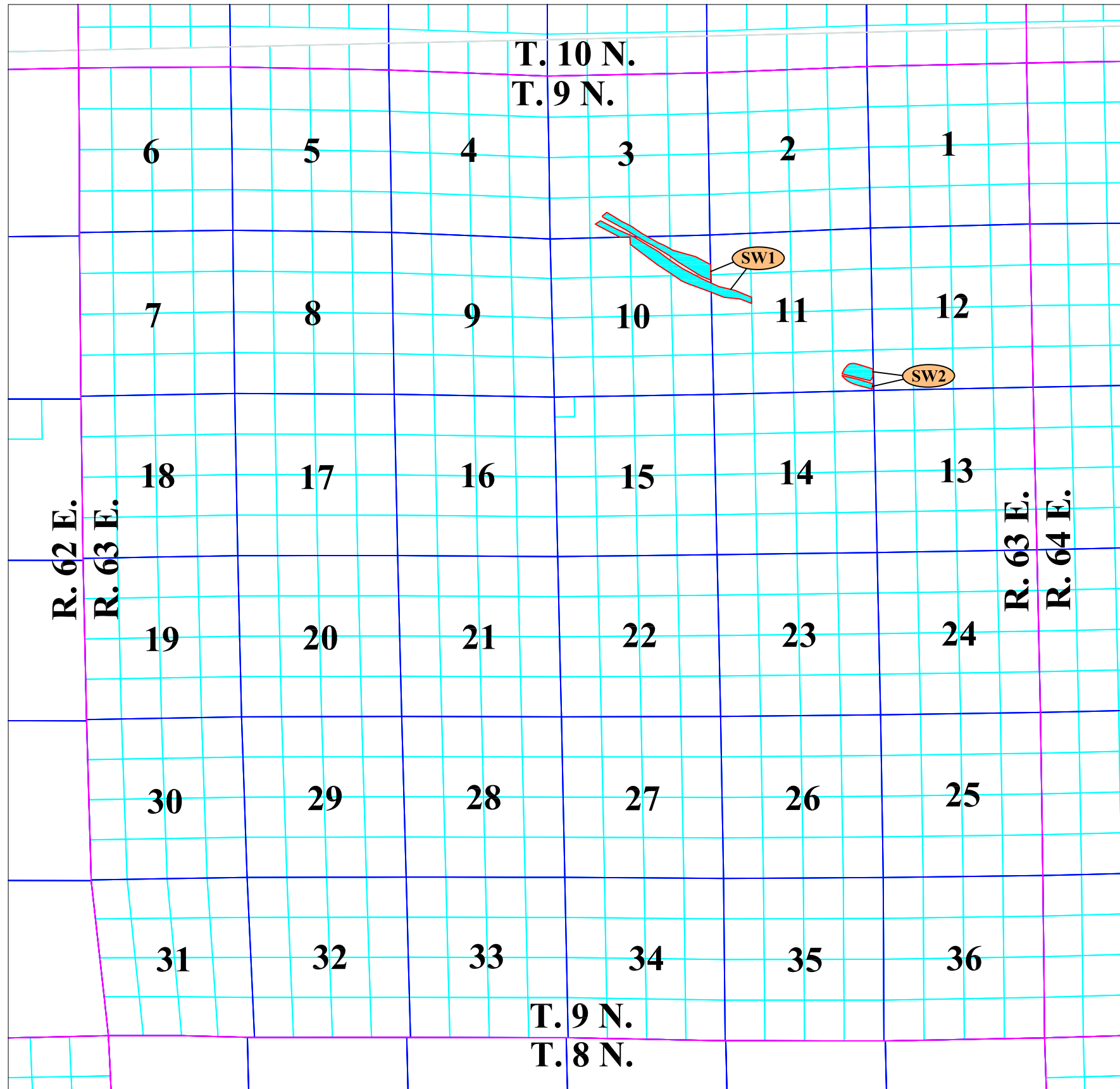
SCALE



Spring Water Places of Use
Township 9 North, Range 64 East;
Mount Diablo Baseline and Meridian

Appendix 6-10

**Cave Valley: Mapped Surface Water Irrigation
Rights by Township/Range -
T.9N., R.63E., MDBM**









Index Key

Surface Water

ID NO	Application No.	Status	Notes
SW-1	25322	Certificate	
SW-2	4599	Certificate	

Legend

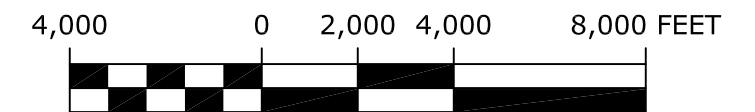
-  Quarter - Quarter Subdivisions Lines
-  Section Lines
-  Township and Range Lines
-  Boundary of Place of Use of Water Rights

-  Surface Water Place of Use
-  Surface Water Reference Label
- 14** Section Number

Notes

Quarter-Quarter Sections, Sections, Township, and Range Lines obtained from Nevada BLM on-line database. Reference is NAD 83 and State Plane Coordinate System [feet]

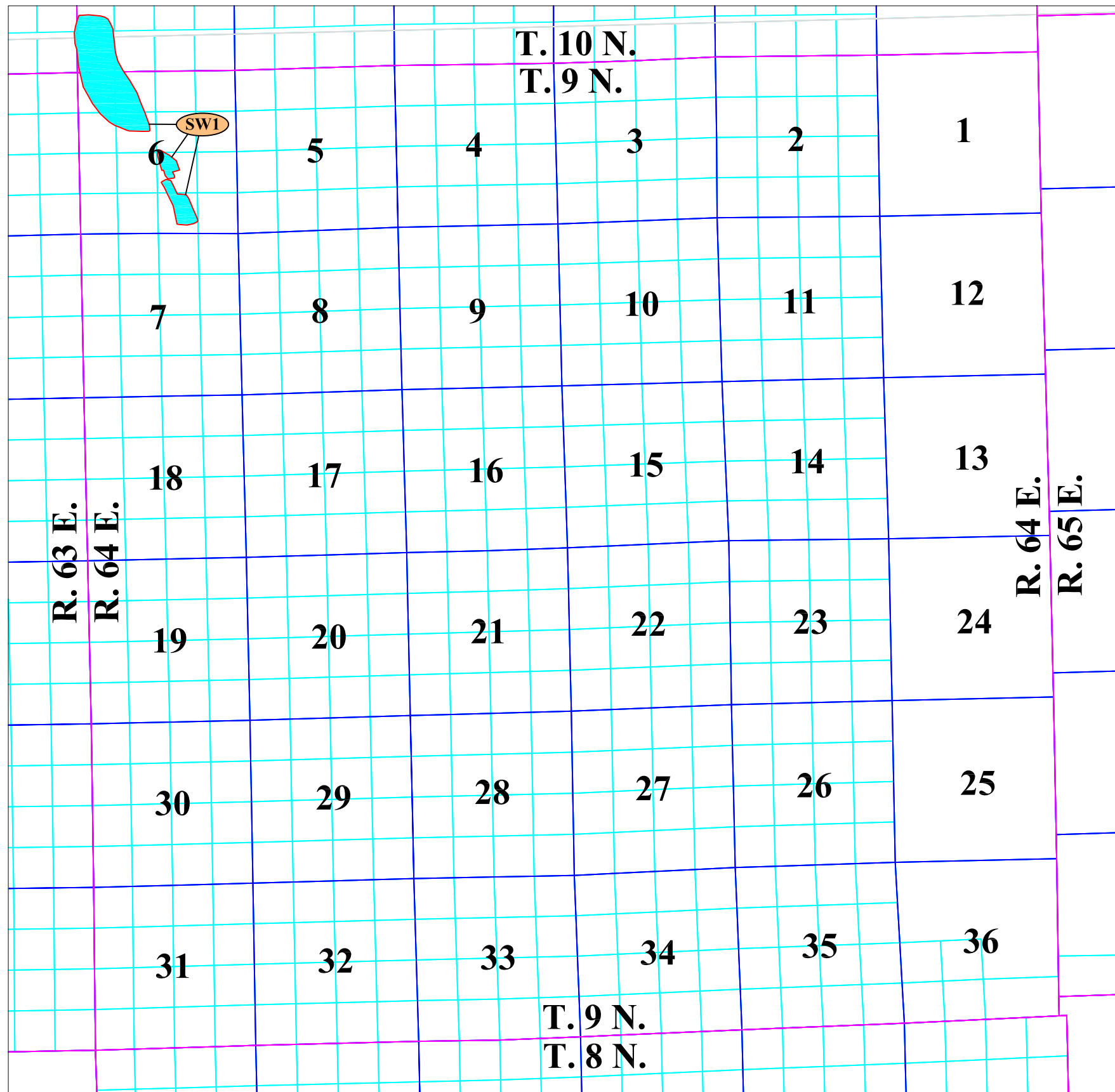
SCALE



**Surface Water Places of Use
Township 9 North, Range 63 East;
Mount Diablo Baseline and Meridian**

Appendix 6-11

**Cave Valley: Mapped Surface Water Irrigation
Rights by Township/Range -
T.9N., R.64E., MDBM**










Index Key

Surface Water

<u>ID NO</u>	<u>Application No.</u>	<u>Status</u>	<u>Notes</u>
SW-1	V01807	Vested Claim	

Legend

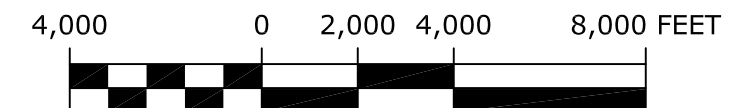
-  Quarter - Quarter Subdivisions Lines
-  Section Lines
-  Township and Range Lines
-  Boundary of Place of Use of Water Rights

-  Surface Water Place of Use
-  Surface Water Reference Label
-  Section Number

Notes

Quarter-Quarter Sections, Sections, Township, and Range Lines obtained from Nevada BLM on-line database. Reference is NAD 83 and State Plane Coordinate System [feet]

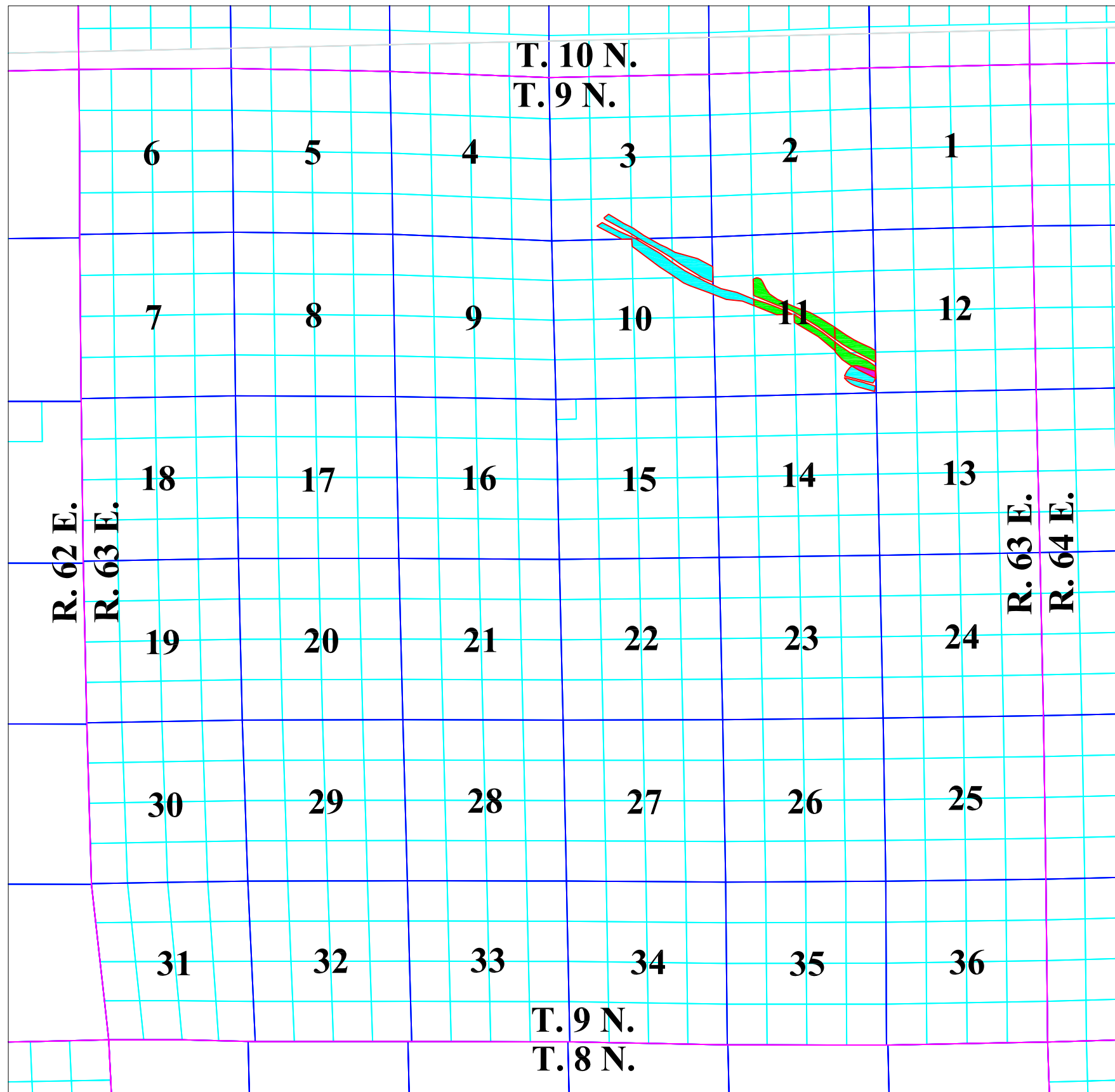
SCALE



Surface Water Places of Use
Township 9 North, Range 64 East;
Mount Diablo Baseline and Meridian

Appendix 6-12





**Cave Valley: Mapped Spring and Groundwater
versus Surface Water Irrigation Rights by
Township/Range -
T.9N., R.63E., MDBM**






Index Key

Surface Water and Groundwater ID No., Application No., and Status Previously Listed in Groundwater Map, Spring Map, and Surface Water Map (when applicable). These are omitted from this map for clarity.

Legend

-  Quarter - Quarter Subdivisions Lines
-  Section Lines
-  Township and Range Lines
-  Boundary of Place of Use of Water Rights

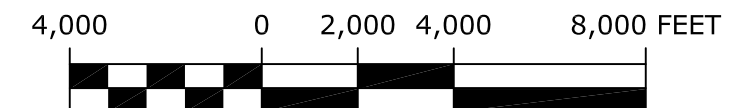
-  Surface Water Place of Use
-  Groundwater / Spring Water Place of Use
-  Shared Surface Water and Groundwater / Spring Water Place of Use

14 Section Number

Notes

Quarter-Quarter Sections, Sections, Township, and Range Lines obtained from Nevada BLM on-line database. Reference is NAD 83 and State Plane Coordinate System [feet]

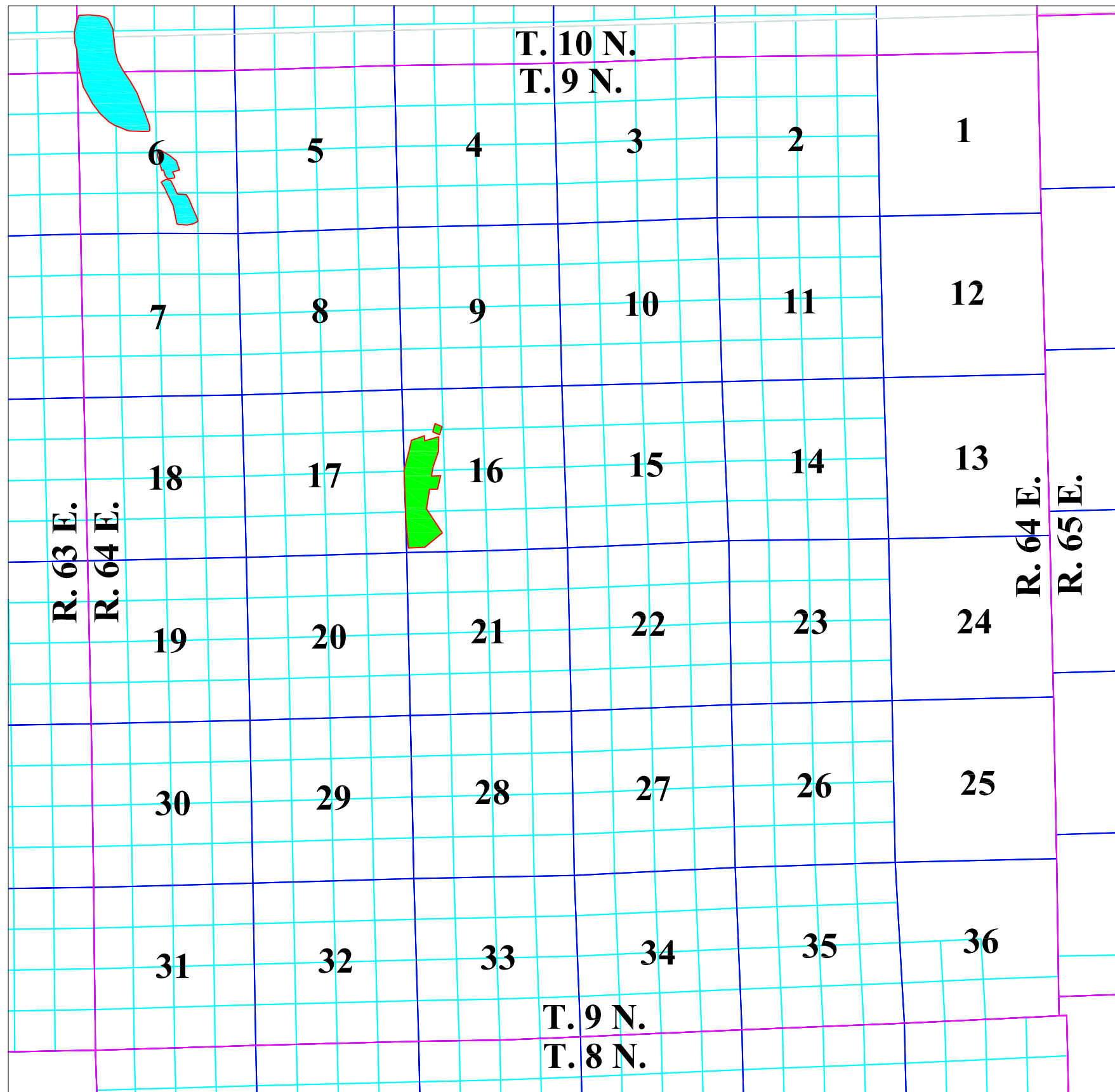
SCALE



Surface and Groundwater/Spring Water Places of Use
Township 9 North, Range 63 East;
Mount Diablo Baseline and Meridian

Appendix 6-13





**Cave Valley: Mapped Spring and Groundwater
versus Surface Water Irrigation Rights by
Township/Range -
T.9N., R.64E., MDBM**






Index Key

Surface Water and Groundwater ID No., Application No., and Status Previously Listed in Groundwater Map, Spring Map, and Surface Water Map (when applicable). These are omitted from this map for clarity.

Legend

-  Quarter - Quarter Subdivisions Lines
-  Section Lines
-  Township and Range Lines
-  Boundary of Place of Use of Water Rights

-  Surface Water Place of Use
-  Groundwater / Spring Water Place of Use
-  Shared Surface Water and Groundwater / Spring Water Place of Use

14 Section Number

Notes

Quarter-Quarter Sections, Sections, Township, and Range Lines obtained from Nevada BLM on-line database. Reference is NAD 83 and State Plane Coordinate System [feet]

SCALE



Surface and Groundwater/Spring Water Places of Use
Township 9 North, Range 64 East;
Mount Diablo Baseline and Meridian

Appendix 6-14

NDWR ET and NIWR Rates for Cave Valley



State of Nevada Division of Water Resources



Site Search



Mapping and Data

Evapotranspiration and Net Irrigation Water Requirements

Basin:

Station:

Basin 180 - 180 Cave Valley

Region: Central Region

Reference ETTos (ft): 4.6

	ET Actual (ft)	NIWR (ft)
Alfalfa (ft)	3.9	3.2
Highly Managed Pasture Grass	3.7	3.1
Low Managed Pasture Grass	3	2.4
Grass Hay	3.5	3
Turf Grass	3.5	2.9
Shallow Open Water	4.8	4

Complete Reports

- [Final Report - PDF \(40.19 MB\)](#)
- [Appendix \(Final\) - PDF \(4.8 MB\)](#)
- [Plate 1 - PDF \(19.3 MB\)](#)
- [Annex 1 - PDF \(0.5 MB\)](#)
- [Daily Data Files - ZIP \(193.6 MB\)](#)
- [Stat Files - ZIP \(20.5 MB\)](#)
- [Effective Precipitation - PDF \(0.19 MB\)](#)

Summary Data

- [Basin Evapotranspiration](#)
- [Station Evapotranspiration](#)
- [Basin NIWR](#)
- [Station NIWR](#)

Appendix 6-15

NDWR Well-Driller's Log Database for Cave Valley

Well Driller's Log - General Report

31 January 2017

Basin	County	Twn	Rng	Sec	Quarters	Current Owner	Date Complete	Log No.	Drillers lic. no.	Total Depth	Water Lvl	Casing Dia.	Assessor's Parcel no.	Work type	Prop use	App/Permit
180	LI	N06	E64	18	NW SW	SMITH, CONNELLY D	12-30-95	62885	1438	500	400.00	6		N	N	
180	LI	N06	E64	19	SW NE	SNWA	10-16-07	104490	2319	893	142.80	6.625		N	X	
180	LI	N06	E64	19	SW NE	SNWA 180W902M	10-06-07	104849	1796	905	141.00	12.75	005-111-01	R	G	
180	LI	N06	E64	19	NE SW	SNWA 180W-103	11-03-07	104850	2319	912	143.30	20		N	X	
180	LI	N06	E64	19	NE SW	S N W A 180W902M	10-21-05	108472	2057	905	0.00	12.75	05-111-01	N	G	
180	LI	N07	E63	13	NW SE	SMITH, CONNELLY D	12-20-95	62889	1438	250	180.00	6		N	N	
180	LI	N07	E63	14	SW NW NE	U S AIR FORCE	09-30-80	22581	1099	460	231.00	22		N	X	41701
180	LI	N07	E63	14	SW NW NE	U S AIR FORCE	09-23-80	22582	1099	460	230.00			N	X	
180	LI	N07	E63	27	SE SE	SMITH, CONNELLY P	05-12-98	72899	1438	290	168.00	6		N	J	
180	LI	N07	E63	27	SE SW	SMITH, CONNELLY P	05-16-98	72900	1438	245	157.00	6		N	J	
180	LI	N07	E63	27	SE SE	SMITH, CONNELLY P	07-07-98	72901	1438	320	183.00	6		N	J	
180	LI	N07	E63	33	SE	CONNLEY P SMITH OPERATING CO	01-17-00	78564	1793	300	192.00	6.625		N	J	
180	LI	N07	E64	19		GULF OIL CORP	04-16-66	8954	14	265	220.00	6		N	Z	
180	LI	N09	E64	05	SE SE	MULL, WILLIAM	11-11-02	92077	1556	150	0.00			N	H	
180	LI	N09	E64	05	SE SE	MULL, WILLIAM	11-11-02	92078	1556	0	0.00	6	005-021-07	N	H	
180	LI	N09	E64	05	SE SE	MCBETH, BILL	12-19-06	105365	2121	748	250.00	8.625	012-670-03	N	H	
180	LI	N09	E64	16	NE NW	MULL, BILL	09-14-07	104299	1710	400	240.00	6.625	005-021-06	N	H	
180	NY	N09	E64	27	SE SW	U S BUREAU OF LAND MANAGEMENT	06-08-64	7871	289	315	258.00	6		N	S	
180	LI	N09	E64	31	SW NW	SNWA 180W501M	10-29-05	114849	2057	1,215	1,070.00	6.625	005-021-09	N	G	
180	NY	N10	E64	04	NW NW	WHIPPLE, KEITH	07-16-65	8605	30	200	149.00	6		N	S	19094

Basin	County	Twn	Rng	Sec	Quarters	Current Owner	Date Complete	Log No.	Drillers lic. no.	Total Depth	Water Lvl	Casing Dia.	Assessor's Parcel no.	Work type	Prop use	App/Permit
180	WP	N11	E63	25		SE SE KINGSTON, BILL	04-24-98	71199	1556	140	91.00	6.62		N	H	

Appendix 7-1

**NDWR Hydrographic Abstract
All Active Records within Garden Valley**

Hydrographic Abstracts

Hydrographic Abstract Report

Selection Criteria: WHERE owner_type IN ('C','B') AND ms.Basin IN ('172') AND ms.app_status IN ('CER', 'DEC', 'PER', 'RES', 'VST')

Run Date: 5/2/2017 2:00:25 PM

Basin	App	Change of App	Cert	Filing Date	Status	Source	POINT OF DIVERSION			Div Rate (CFS)	Manner of Use	Sup?	Priority Date	Annual Duty	County	Owner of Record		
							Qtr-Qtr	Qtr	SEC								TWN	RNG
172	10167		2697	9/13/1937	CER	STR	SE	SE	11	02N	56E	1	IRR	9/13/1937	424	NY	NESBIT, A. ROY	
172	10467		2956	1/29/1940	CER	SPR	NE	SW	07	02N	57E	0.00899999	STK	1/29/1940	6.51	LI	WELCH, ALBERT	
172	11047		7177	1/11/1944	CER	UG	NW	NW	02	01S	57E	0.022	STK	1/11/1944	16.14	LI	JOHN UHALDE & CO.	
172	11374		3145	9/17/1945	CER	SPR	NW	NW	23	02N	56E	0.003	STK	9/17/1945	2.24	LI	NESBITT, ROY A. & WALSH, FLOYD A.	
172	1703		447	6/1/1910	CER	STR	SE	SE	03	02N	56E	0.522	IRR	Y	6/1/1910	208.7	NY	WELCH, ALBERT
172	18644		6129	3/11/1960	CER	UG	NW	SW	16	03N	57E	2	IRR	3/11/1960	327.26	NY	JOHN UHALDE & CO.	
172	2715		392	5/16/1913	CER	STR	SE	SW	08	03N	57E	0.195	IRR	Y	5/16/1913	78.82	NY	JOHN UHALDE & CO.
172	2911		302	3/16/1914	CER	UG	SW	NE	36	04N	58E	0.006	STK	Y	3/16/1914	4.48	NY	ADAMS-MCGILL COMPANY
172	2912		303	3/16/1914	CER	UG	SE	NW	23	04N	58E	0.006	STK	Y	3/16/1914	4.48	NY	ADAMS-MCGILL COMPANY
172	4563		818	8/24/1917	CER	STR	SE	SW	36	03N	56E	0.147	IRR		8/24/1917	44.04	NY	TRIPLE AUGHT FOUNDATION
172	4635		1567	10/13/1917	CER	STR	SW	NW	14	03N	57E	0.29	IRR	Y	10/13/1917	141.25	NY	JOHN UHALDE & CO.
172	4799		1048	12/22/1917	CER	STR	NE	SW	16	03N	57E	0.073	IRR		12/22/1917	29.16	NY	JOHN UHALDE & CO.
172	4857		942	1/22/1918	CER	SPR	SE	NE	24	01N	57E	0.015	STK	Y	1/22/1918	10.86	LI	JOHN UHALDE & CO.
172	4858		943	1/22/1918	CER	SPR	NW	SE	17	01N	57E	0.025	STK	Y	1/22/1918	18.08	LI	JOHN UHALDE
172	4865		944	1/24/1918	CER	SPR	SE	SW	16	01S	58E	0.025	STK	Y	1/24/1918	18.11	LI	JOHN UHALDE & CO.
172	5786		2265	10/1/1919	CER	STR	NE	SW	36	03N	56E	0.17	IRR	Y	10/1/1919	66.65	NY	TRIPLE AUGHT FOUNDATION
172	6047		1137	4/3/1920	CER	SPR	SW	NW	14	03N	57E	0.076	STK	Y	4/3/1920	18.60	NY	JOHN UHALDE & CO.
172	6679		2234	5/19/1922	CER	STR	SW	SE	21	02N	57E	0.019	STK			13.35	LI	JOHN UHALDE
172	70669		16582	12/2/2003	CER	UG	NW	SW	14	02N	58E	0.5	IRR		3/11/1996	88	LI	HEIZER, MICHAEL

Selection Criteria: WHERE owner_type IN ('C','B') AND ms.Basin IN ('172') AND ms.app_status IN ('CER','DEC','PER','RES','VST')


Run Date: 5/2/2017 2:00:25 PM

Basin	App	Change of App	Cert	Filing Date	Status	Source	POINT OF DIVERSION			Div Rate (CFS)	Manner of Use	Sup?	Priority Date	Annual Duty	County	Owner of Record		
							Qtr-Qtr	Qtr	SEC								TWN	RNG
172	70982		17946	3/25/2004	CER	UG	SW	NW	14	02N	58E	0.57	IRR	3/25/2004	100	LI	HEIZER, MICHAEL	
172	71365			6/23/2004	PER	UG	NW	SE	14	03N	57E	3	IRR	6/23/2004	360	NY	JOHN UHALDE & COMPANY	
172	7252		1860	11/21/1924	CER	SPR	NE	SW	07	02N	57E	0.006	STK	11/21/1924	4.48	LI	WELCH, ALBERT	
172	77392			9/16/2008	PER	STR	SW	NW	14	02N	58E	0.675	IRR	2/14/1979	160	LI	MICHAEL HEIZER	
172	82327			11/26/2012	PER	UG	NE	SW	27	02N	57E	0.0124	STK	11/26/2012	8.96	LI	STEELE; CHAD, ROBERT, TONY	
172	82962			7/11/2013	PER	UG	SE	NW	14	02N	58E	0.75	IRR	7/11/2013	112	LI	HEIZER, MICHAEL	
172	83197			10/24/2013	PER	UG	SW	NW	14	02N	58E	0.0057	STK	10/24/2013	4.13	LI	HEIZER, MICHAEL	
172	8379		1906	11/9/1927	CER	STR	SE	NW	19	02N	57E	0.003	STK	11/9/1927	1.44	LI	WELCH, ALBERT MR.	
172	8380		1973	11/9/1927	CER	UG	NW	SE	20	01N	57E	0.013	STK	Y	11/9/1927	9.42	LI	PACKER, LARRY FRANK
172	83914			6/19/2014	PER	UG	SW	SW	14	02N	58E	1	IND	5/18/2004	4.76	LI	TRIPLE AUGHT FOUNDATION	
172	84238			8/14/2014	PER	SPR	SW	SE	11	03N	57E	0.0093	STK	8/14/2014	6.72	NY	JOHN UHALDE AND COMPANY	
172	8490		2870	3/29/1928	CER	UG	SE	SE	31	05N	59E	0.003	STK	3/29/1928	2.24	NY	FERGUSON, WILLIAM	
172	9592		2156	5/31/1932	CER	STR	NE	SE	07	03N	57E	0.1	IRR	Y	5/31/1932	36	NY	YOUNGS, PAULINE
172	9820		2582	12/4/1934	CER	SPR	SW	NE	07	02N	57E	0.025	DOM	Y	12/4/1934	18.08	NY	TRIPLE AUGHT FOUNDATION
172	9843		2583	3/11/1935	CER	STR	SE	SW	06	02N	57E	0.178	IRR	Y	9/8/1919	86	NY	TRIPLE AUGHT FOUNDATION
172	9922		2297	12/18/1935	CER	UG	SW	SW	10	02S	57E	0.003	STK	Y	12/18/1935	2.42	LI	PACKER, LARRY FRANK AND NADINE
172	V01150			11/26/1912	VST	SPR	SW	SW	35	04N	57E	0	IRR	3/1/1904	43.6	NY	BRUNO, A.	
172	V01152			7/26/1912	VST	STR	SE	SW	08	03N	57E	0	IRR	1/1/1872	179.48	NY	JOHN UHALDE & CO.	
172	V01153			7/26/1912	VST	STR	SW	SE	16	03N	57E	0	IRR	1/1/1881	89.2	NY	JOHN UHALDE & CO.	
172	V01154			7/26/1912	VST	STR	SW	SW	15	03N	57E	0	IRR	1/1/1886	27.96	NY	FRENZI ESTATE	
172	V01155			7/26/1912	VST	STR	NE	SW	36	03N	56E	0	IRR	1/1/1902	153.24	NY	TRIPLE AUGHT FOUNDATION	
172	V01156			11/26/1912	VST	STR	SE	NW	03	02N	56E	0	IRR		13.14	NY	ONE ARMED INDIAN BOB	
172	V01539			2/5/1918	VST	SPR	NE	SW	02	01N	58E	0.001	STK	1/1/1878	0.37	LI	JOHN UHALDE & CO.	

Selection Criteria: WHERE owner_type IN ('C','B') AND ms.Basin IN ('172') AND ms.app_status IN ('CER', 'DEC', 'PER', 'RES', 'VST')

Run Date: 5/2/2017 2:00:25 PM

Basin	App	Change of App	Cert	Filing Date	Status	Source	POINT OF DIVERSION			Div Rate (CFS)	Manner of Use	Sup?	Priority Date	Annual Duty	County	Owner of Record	
							Qtr-Qtr	Qtr	SEC								TWN
172	V01541			2/5/1918	VST	SPR	NW	NE	07	02N	57E	0.1	STK	1/1/1875	3.38	NY	JOHN UHALDE
172	V01542			12/22/1917	VST	SPR	NE	NE	28	03N	57E	0.1	STK	12/31/1873	22.40	NY	JOHN UHALDE & CO.
172	V01543			12/22/1917	VST	STR	SW	SE	14	03N	57E	0.5	STK	12/31/1972	22.40	NY	JOHN UHALDE & CO.



Appendix 7-2

**NDWR Hydrographic Abstract
Water Rights Spreadsheet for Garden Valley**



Application	Cert	Status	Source	Type of Use	Priority Date	Owner of Record
10167	2697	CER	STR	IRR	9/13/1937	NESBIT, A. ROY
10467	2956	CER	SPR	STK	1/29/1940	WELCH, ALBERT
11047	7177	CER	UG	STK	1/11/1944	JOHN UHALDE & CO.
11374	3145	CER	SPR	STK	9/17/1945	NESBITT, ROY A. & WALSH, FLOYD A.
1703	447	CER	STR	IRR	6/1/1910	WELCH, ALBERT
18644	6129	CER	UG	IRR	3/11/1960	JOHN UHALDE & CO.
2715	392	CER	STR	IRR	5/16/1913	JOHN UHALDE & CO.
2911	302	CER	UG	STK	3/16/1914	ADAMS-MCGILL COMPANY
2912	303	CER	UG	STK	3/16/1914	ADAMS-MCGILL COMPANY
4563	818	CER	STR	IRR	8/24/1917	TRIPLE AUGHT FOUNDATION
4635	1567	CER	STR	IRR	10/13/1917	JOHN UHALDE & CO.
4799	1048	CER	STR	IRR	12/22/1917	JOHN UHALDE & CO.
4857	942	CER	SPR	STK	1/22/1918	JOHN UHALDE & CO.
4858	943	CER	SPR	STK	1/22/1918	JOHN UHALDE
4865	944	CER	SPR	STK	1/24/1918	JOHN UHALDE & CO.
5786	2265	CER	STR	IRR	10/1/1919	TRIPLE AUGHT FOUNDATION
6047	1137	CER	SPR	STK	4/3/1920	JOHN UHALDE & CO.
6679	2234	CER	STR	STK	5/19/1922	JOHN UHALDE
70669	16582	CER	UG	IRR	3/11/1996	HEIZER, MICHAEL
70982	17946	CER	UG	IRR	3/25/2004	HEIZER, MICHAEL
71365		PER	UG	IRR	6/23/2004	JOHN UHALDE & COMPANY
7252	1860	CER	SPR	STK	11/21/1924	WELCH, ALBERT
77392		PER	STR	IRR	2/14/1979	MICHAEL HEIZER
82327		PER	UG	STK	11/26/2012	STEELE; CHAD, ROBERT, TONY
82962		PER	UG	IRR	7/11/2013	HEIZER, MICHAEL
83197		PER	UG	STK	10/24/2013	HEIZER, MICHAEL
8379	1906	CER	STR	STK	11/9/1927	WELCH, ALBERT MR.
8380	1973	CER	UG	STK	11/9/1927	PACKER, LARRY FRANK
83914		PER	UG	IND	5/18/2004	TRIPLE AUGHT FOUNDATION
84238		PER	SPR	STK	8/14/2014	JOHN UHALDE AND COMPANY
8490	2870	CER	UG	STK	3/29/1928	FERGUSON, WILLIAM
9592	2156	CER	STR	IRR	5/31/1932	YOUNGS, PAULINE
9820	2582	CER	SPR	DOM	12/4/1934	TRIPLE AUGHT FOUNDATION
9843	2583	CER	STR	IRR	9/8/1919	TRIPLE AUGHT FOUNDATION
9922	2297	CER	UG	STK	12/18/1935	PACKER, LARRY FRANK AND NADINE
V01150		VST	SPR	IRR	3/1/1904	BRUNO, A.
V01152		VST	STR	IRR	01/01/1872	JOHN UHALDE & CO.
V01153		VST	STR	IRR	01/01/1881	JOHN UHALDE & CO.
V01154		VST	STR	IRR	01/01/1886	FRENZI ESTATE
V01155		VST	STR	IRR	1/1/1902	TRIPLE AUGHT FOUNDATION
V01156		VST	STR	IRR	6/22/1892	ONE ARMED INDIAN BOB
V01539		VST	SPR	STK	01/01/1878	JOHN UHALDE & CO.
V01541		VST	SPR	STK	01/01/1875	JOHN UHALDE
V01542		VST	SPR	STK	12/31/1873	JOHN UHALDE & CO.
V01543		VST	STR	STK	12/31/1972	JOHN UHALDE & CO.

Green Font = Active Water Rights with Priority Date Post October 17, 1989

Appendix 7-3

**NDWR Hydrographic Area Summary
for Garden Valley**

Hydrographic Area Summary

Hydrographic Area No.	172	Hydrographic Area Name	GARDEN VALLEY
Subarea Name			
Hydrographic Region No.	10	Hydrographic Region Name	CENTRAL
Area (sq. mi.)	493		
Counties within the hydrographic area	Nye, Lincoln		
Nearest Communities to Hydrographic Area	Sunnyside, Tempiute		
Designated (Y/N, Order No.)	N	For All or Portion of Basin	All
Preferred Use	None	For All or Portion of Basin	All
State Engineer's Orders:		For All or Portion of Basin	All
State Engineer's Rulings:			
Pumpage Inventory Status	None	Crop Inventory Status	None
Water Level Measurement?	None		
Yield Values			
Perennial Yield (AFY)	6000		
System Yield (AFY)			
Yield Reference(s)	USGS Open File Report 78-768		
Yield Remarks			
Source of Committed Data:	NDWR Database	Supplementally Adjusted?	Y

Manner of Use	Underground	Geothermal	Other Ground Water
Commercial	0.00	0.00	0.00
Construction	0.00	0.00	0.00
Domestic	0.00	0.00	0.00
Environmental	0.00	0.00	0.00
Industrial	4.76	0.00	0.00
Irrigation (Carey Act)	0.00	0.00	0.00
Irrigation (DLE)	0.00	0.00	0.00
Irrigation	986.41	0.00	0.00
Mining and Milling	0.00	0.00	0.00
Municipal	0.00	0.00	0.00
Power	0.00	0.00	0.00
Quasi-Municipal	0.00	0.00	0.00
Recreation	0.00	0.00	0.00
Stockwater	52.28	0.00	0.00
Storage	0.00	0.00	0.00
Wildlife	0.00	0.00	0.00
Other	0.00	0.00	0.00
Totals	1,043.45	0.00	0.00

Related Reports

USGS Reconnaissance 18 USGS Bulletin 33

Other References

Comments

Appendix 7-4

**NDWR Hydrographic Abstract for Garden Valley,
Manner of Use: Domestic,
and Status: Certificate, Decreed, Permit, Reserved,
and Vested**

Hydrographic Abstracts

Hydrographic Abstract Report

Selection Criteria: WHERE owner_type IN ('C','B') AND ms.Basin IN ('172') AND ms.app_status IN ('CER','DEC','PER','RES','VST') AND ms.mou IN ('DOM') Run Date: 4/7/2017 10:28:16 AM

Basin	App	Change of App	Cert	Filing Date	Status	Source	POINT OF DIVERSION			Div Rate (CFS)	Manner of Use	Sup?	Priority Date	Annual Duty	County	Owner of Record		
							Qtr-Qtr	Qtr	SEC								TWN	RNG
172	9820		2582	12/4/1934	CER	SPR	SW	NE	07	02N	57E	0.025	DOM	Y	12/4/1934	18.08	NY	TRIPLE AUGHT FOUNDATION



Appendix 7-5

**Hydrographic Abstract for Garden Valley,
Manner of Use: Stockwater,
and Status: Certificate, Decreed, Permit, Reserved,
and Vested**

Hydrographic Abstracts

Hydrographic Abstract Report


Selection Criteria: WHERE owner_type IN ('C','B') AND ms.Basin IN ('172') AND ms.app_status IN ('CER', 'DEC', 'PER', 'RES', 'VST') AND ms.mou IN ('STK') Run Date: 5/2/2017 2:03:23 PM

Basin	App	Change of App	Cert	Filing Date	Status	Source	POINT OF DIVERSION			Div Rate (CFS)	Manner of Use	Sup?	Priority Date	Annual Duty	County	Owner of Record		
							Qtr-Qtr	Qtr	SEC								TWN	RNG
172	10467		2956	1/29/1940	CER	SPR	NE	SW	07	02N	57E	0.00899999	STK		1/29/1940	6.51	LI	WELCH, ALBERT
172	11047		7177	1/11/1944	CER	UG	NW	NW	02	01S	57E	0.022	STK		1/11/1944	16.14	LI	JOHN UHALDE & CO.
172	11374		3145	9/17/1945	CER	SPR	NW	NW	23	02N	56E	0.003	STK		9/17/1945	2.24	LI	NESBITT, ROY A. & WALSH, FLOYD A.
172	2911		302	3/16/1914	CER	UG	SW	NE	36	04N	58E	0.006	STK	Y	3/16/1914	4.48	NY	ADAMS-MCGILL COMPANY
172	2912		303	3/16/1914	CER	UG	SE	NW	23	04N	58E	0.006	STK	Y	3/16/1914	4.48	NY	ADAMS-MCGILL COMPANY
172	4857		942	1/22/1918	CER	SPR	SE	NE	24	01N	57E	0.015	STK	Y	1/22/1918	10.86	LI	JOHN UHALDE & CO.
172	4858		943	1/22/1918	CER	SPR	NW	SE	17	01N	57E	0.025	STK	Y	1/22/1918	18.08	LI	JOHN UHALDE
172	4865		944	1/24/1918	CER	SPR	SE	SW	16	01S	58E	0.025	STK	Y	1/24/1918	18.11	LI	JOHN UHALDE & CO.
172	6047		1137	4/3/1920	CER	SPR	SW	NW	14	03N	57E	0.076	STK	Y	4/3/1920	18.60	NY	JOHN UHALDE & CO.
172	6679		2234	5/19/1922	CER	STR	SW	SE	21	02N	57E	0.019	STK			13.35	LI	JOHN UHALDE
172	7252		1860	11/21/1924	CER	SPR	NE	SW	07	02N	57E	0.006	STK		11/21/1924	4.48	LI	WELCH, ALBERT
172	82327			11/26/2012	PER	UG	NE	SW	27	02N	57E	0.0124	STK		11/26/2012	8.96	LI	STEELE; CHAD, ROBERT, TONY
172	83197			10/24/2013	PER	UG	SW	NW	14	02N	58E	0.0057	STK		10/24/2013	4.13	LI	HEIZER, MICHAEL
172	8379		1906	11/9/1927	CER	STR	SE	NW	19	02N	57E	0.003	STK		11/9/1927	1.44	LI	WELCH, ALBERT MR.
172	8380		1973	11/9/1927	CER	UG	NW	SE	20	01N	57E	0.013	STK	Y	11/9/1927	9.42	LI	PACKER, LARRY FRANK
172	84238			8/14/2014	PER	SPR	SW	SE	11	03N	57E	0.0093	STK		8/14/2014	6.72	NY	JOHN UHALDE AND COMPANY
172	8490		2870	3/29/1928	CER	UG	SE	SE	31	05N	59E	0.003	STK		3/29/1928	2.24	NY	FERGUSON, WILLIAM
172	9922		2297	12/18/1935	CER	UG	SW	SW	10	02S	57E	0.003	STK	Y	12/18/1935	2.42	LI	PACKER, LARRY FRANK AND NADINE
172	V01539			2/5/1918	VST	SPR	NE	SW	02	01N	58E	0.001	STK		1/1/1878	0.37	LI	JOHN UHALDE & CO.

Selection Criteria: WHERE owner_type IN ('C','B') AND ms.Basin IN ('172') AND ms.app_status IN ('CER', 'DEC', 'PER', 'RES', 'VST') AND ms.mou IN ('STK')

Run Date: 5/2/2017 2:03:23 PM

Basin	App	Change of App	Cert	Filing Date	Status	Source	POINT OF DIVERSION			Div Rate (CFS)	Manner of Use	Sup?	Priority Date	Annual Duty	County	Owner of Record	
							Qtr-Qtr	Qtr	SEC								TWN
172	V01541			2/5/1918	VST	SPR	NW	NE	07	02N	57E	0.1	STK	1/1/1875	3.38	NY	JOHN UHALDE
172	V01542			12/22/1917	VST	SPR	NE	NE	28	03N	57E	0.1	STK	12/31/1873	22.40	NY	JOHN UHALDE & CO.
172	V01543			12/22/1917	VST	STR	SW	SE	14	03N	57E	0.5	STK	12/31/1972	22.40	NY	JOHN UHALDE & CO.



Appendix 7-6


**Hydrographic Abstract for Garden Valley,
Manner of Use: Industrial,
and Status: Certificate, Decreed, Permit, Reserved,
and Vested**

Hydrographic Abstracts

Hydrographic Abstract Report

Selection Criteria: WHERE owner_type IN ('C','B') AND ms.Basin IN ('172') AND ms.app_status IN ('CER','DEC','PER','RES','VST') AND ms.mou IN ('IND') Run Date: 4/7/2017 10:31:05 AM

Basin	App	Change of App	Cert	Filing Date	Status	Source	POINT OF DIVERSION			Div Rate (CFS)	Manner of Use	Sup?	Priority Date	Annual Duty	County	Owner of Record	
							Qtr-Qtr	Qtr	SEC								TWN
172	83914			6/19/2014	PER	UG	SW	SW	14	02N	58E	1	IND	5/18/2004	4.76	LI	TRIPLE AUGHT FOUNDATION



Appendix 7-7

**Hydrographic Abstract for Garden Valley,
Manner of Use: Irrigation, Irrigation-Carey Act,
Irrigation-DLE, and Decreed
and Status: Certificate, Decreed, Permit, Reserved,
and Vested**

Hydrographic Abstracts


Hydrographic Abstract Report

Selection Criteria: WHERE owner_type IN ('C','B') AND ms.Basin IN ('172') AND ms.app_status IN ('CER', 'DEC', 'PER', 'RES', 'VST') AND ms.mou IN ('IRC', 'IRD', 'IRR') Run Date: 4/7/2017 10:31:53 AM

Basin	App	Change of App	Cert	Filing Date	Status	Source	POINT OF DIVERSION			Div Rate (CFS)	Manner of Use	Sup?	Priority Date	Annual Duty	County	Owner of Record		
							Qtr-Qtr	Qtr	SEC								TWN	RNG
172	10167		2697	9/13/1937	CER	STR	SE	SE	11	02N	56E	1	IRR	9/13/1937	424	NY	NESBIT, A. ROY	
172	1703		447	6/1/1910	CER	STR	SE	SE	03	02N	56E	0.522	IRR	Y	6/1/1910	208.7	NY	WELCH, ALBERT
172	18644		6129	3/11/1960	CER	UG	NW	SW	16	03N	57E	2	IRR		3/11/1960	327.26	NY	JOHN UHALDE & CO.
172	2715		392	5/16/1913	CER	STR	SE	SW	08	03N	57E	0.195	IRR	Y	5/16/1913	78.82	NY	JOHN UHALDE & CO.
172	4563		818	8/24/1917	CER	STR	SE	SW	36	03N	56E	0.147	IRR		8/24/1917	44.04	NY	TRIPLE AUGHT FOUNDATION
172	4635		1567	10/13/1917	CER	STR	SW	NW	14	03N	57E	0.29	IRR	Y	10/13/1917	141.25	NY	JOHN UHALDE & CO.
172	4799		1048	12/22/1917	CER	STR	NE	SW	16	03N	57E	0.073	IRR		12/22/1917	29.16	NY	JOHN UHALDE & CO.
172	5786		2265	10/1/1919	CER	STR	NE	SW	36	03N	56E	0.17	IRR	Y	10/1/1919	66.65	NY	TRIPLE AUGHT FOUNDATION
172	70669		16582	12/2/2003	CER	UG	NW	SW	14	02N	58E	0.5	IRR		3/11/1996	88	LI	HEIZER, MICHAEL
172	70982		17946	3/25/2004	CER	UG	SW	NW	14	02N	58E	0.57	IRR		3/25/2004	100	LI	HEIZER, MICHAEL
172	71365			6/23/2004	PER	UG	NW	SE	14	03N	57E	3	IRR		6/23/2004	360	NY	JOHN UHALDE & COMPANY
172	77392			9/16/2008	PER	STR	SW	NW	14	02N	58E	0.675	IRR		2/14/1979	160	LI	MICHAEL HEIZER
172	82962			7/11/2013	PER	UG	SE	NW	14	02N	58E	0.75	IRR		7/11/2013	112	LI	HEIZER, MICHAEL
172	9592		2156	5/31/1932	CER	STR	NE	SE	07	03N	57E	0.1	IRR	Y	5/31/1932	36	NY	YOUNGS, PAULINE
172	9843		2583	3/11/1935	CER	STR	SE	SW	06	02N	57E	0.178	IRR	Y	9/8/1919	86	NY	TRIPLE AUGHT FOUNDATION
172	V01150			11/26/1912	VST	SPR	SW	SW	35	04N	57E	0	IRR		3/1/1904	43.6	NY	BRUNO, A.
172	V01152			7/26/1912	VST	STR	SE	SW	08	03N	57E	0	IRR		1/1/1872	179.48	NY	JOHN UHALDE & CO.
172	V01153			7/26/1912	VST	STR	SW	SE	16	03N	57E	0	IRR		1/1/1881	89.2	NY	JOHN UHALDE & CO.
172	V01154			7/26/1912	VST	STR	SW	SW	15	03N	57E	0	IRR		1/1/1886	27.96	NY	FRENZI ESTATE

Selection Criteria: WHERE owner_type IN ('C','B') AND ms.Basin IN ('172') AND ms.app_status IN ('CER', 'DEC', 'PER', 'RES', 'VST') AND ms.mou IN ('IRC', 'IRD', 'IRR') Run Date: 4/7/2017 10:31:53 AM

Basin	App	Change of App	Cert	Filing Date	Status	Source	POINT OF DIVERSION			Div Rate (CFS)	Manner of Use	Sup?	Priority Date	Annual Duty	County	Owner of Record	
							Qtr-Qtr	Qtr	SEC								TWN
172	V01155			7/26/1912	VST	STR	NE	SW	36	03N	56E	0	IRR	1/1/1902	153.24	NY	TRIPLE AUGHT FOUNDATION
172	V01156			11/26/1912	VST	STR	SE	NW	03	02N	56E	0	IRR		13.14	NY	ONE ARMED INDIAN BOB



Appendix 7-8

**Garden Valley: Place of Use of Groundwater
Irrigation Rights [Un-Sorted]**

		Place of Use								
	App	Status	Source	QQ	Q	Sec	Twn	Rng	Meridian	Acres
1	18644	Cert	UG	SE	SE	16	03N	57E	MD	10.661
2	18644	Cert	UG	SW	SE	16	03N	57E	MD	13.8
3	18644	Cert	UG	NE	SW	16	03N	57E	MD	2.562
4	18644	Cert	UG	NW	SW	16	03N	57E	MD	16.445
5	18644	Cert	UG	SE	SW	15	03N	57E	MD	9.752
6	18644	Cert	UG	SE	SW	16	03N	57E	MD	15.702
7	18644	Cert	UG	SW	SW	16	03N	57E	MD	0.744
8	18644	Cert	UG	SW	SW	15	03N	57E	MD	12.148
9	70669	Cert	UG	NE	SW	14	02N	58E	MD	13.76
10	70669	Cert	UG	NW	SW	14	02N	58E	MD	8.24
11	70982	Cert	UG	SE	NW	14	02N	58E	MD	3.88
12	70982	Cert	UG	SW	NW	14	02N	58E	MD	17.17
13	71365	Per	UG	SE	SW	13	03N	57E	MD	Por. 196
14	71365	Per	UG	SW	SW	13	03N	57E	MD	Por. 196
15	71365	Per	UG	NE	SE	14	03N	57E	MD	Por. 196
16	71365	Per	UG	SE	SE	14	03N	57E	MD	Por. 196
17	71365	Per	UG	SW	SE	14	03N	57E	MD	Por. 196
18	82962	Per	UG	SW	NE	14	02N	58E	MD	Por. 28
19	82962	Per	UG	SE	NW	14	02N	58E	MD	Por. 28

Appendix 7-9

**Garden Valley: Place of Use of Groundwater
Irrigation Rights [Sorted]**

		Place of Use								
	App	Status	Source	QQ	Q	Sec	Twn	Rng	Meridian	Acres
1	71365	Per	UG	SE	SW	13	03N	57E	MD	Por. 196
2	71365	Per	UG	SW	SW	13	03N	57E	MD	Por. 196
3	71365	Per	UG	NE	SE	14	03N	57E	MD	Por. 196
4	71365	Per	UG	SE	SE	14	03N	57E	MD	Por. 196
5	71365	Per	UG	SW	SE	14	03N	57E	MD	Por. 196
6	18644	Cert	UG	SE	SW	15	03N	57E	MD	9.752
7	18644	Cert	UG	SW	SW	15	03N	57E	MD	12.148
1	18644	Cert	UG	SE	SE	16	03N	57E	MD	10.661
2	18644	Cert	UG	SW	SE	16	03N	57E	MD	13.8
3	18644	Cert	UG	NE	SW	16	03N	57E	MD	2.562
4	18644	Cert	UG	NW	SW	16	03N	57E	MD	16.445
5	18644	Cert	UG	SE	SW	16	03N	57E	MD	15.702
6	18644	Cert	UG	SW	SW	16	03N	57E	MD	0.744
7	82962	Per	UG	SW	NE	14	02N	58E	MD	Por. 28
8	70982	Cert	UG	SE	NW	14	02N	58E	MD	3.88
9	82962	Per	UG	SE	NW	14	02N	58E	MD	Por. 28
10	70982	Cert	UG	SW	NW	14	02N	58E	MD	17.17
11	70669	Cert	UG	NE	SW	14	02N	58E	MD	13.76
12	70669	Cert	UG	NW	SW	14	02N	58E	MD	8.24

Appendix 7-10







**Garden Valley: Mapped Groundwater Irrigation
Rights by Township/Range -
T.2N., R.58E., MDBM**




Index Key

Groundwater

ID No.	Application No.	Status	Notes
GW-1	70669	Certificate	
GW-2	70982	Certificate	
GW-3	82962	Permit	

Legend

-  Quarter - Quarter Subdivisions Lines
-  Section Lines
-  Township and Range Lines
-  Boundary of Place of Use of Water Rights
-  Property Lines
-  Approximate Place of Overlapping Use

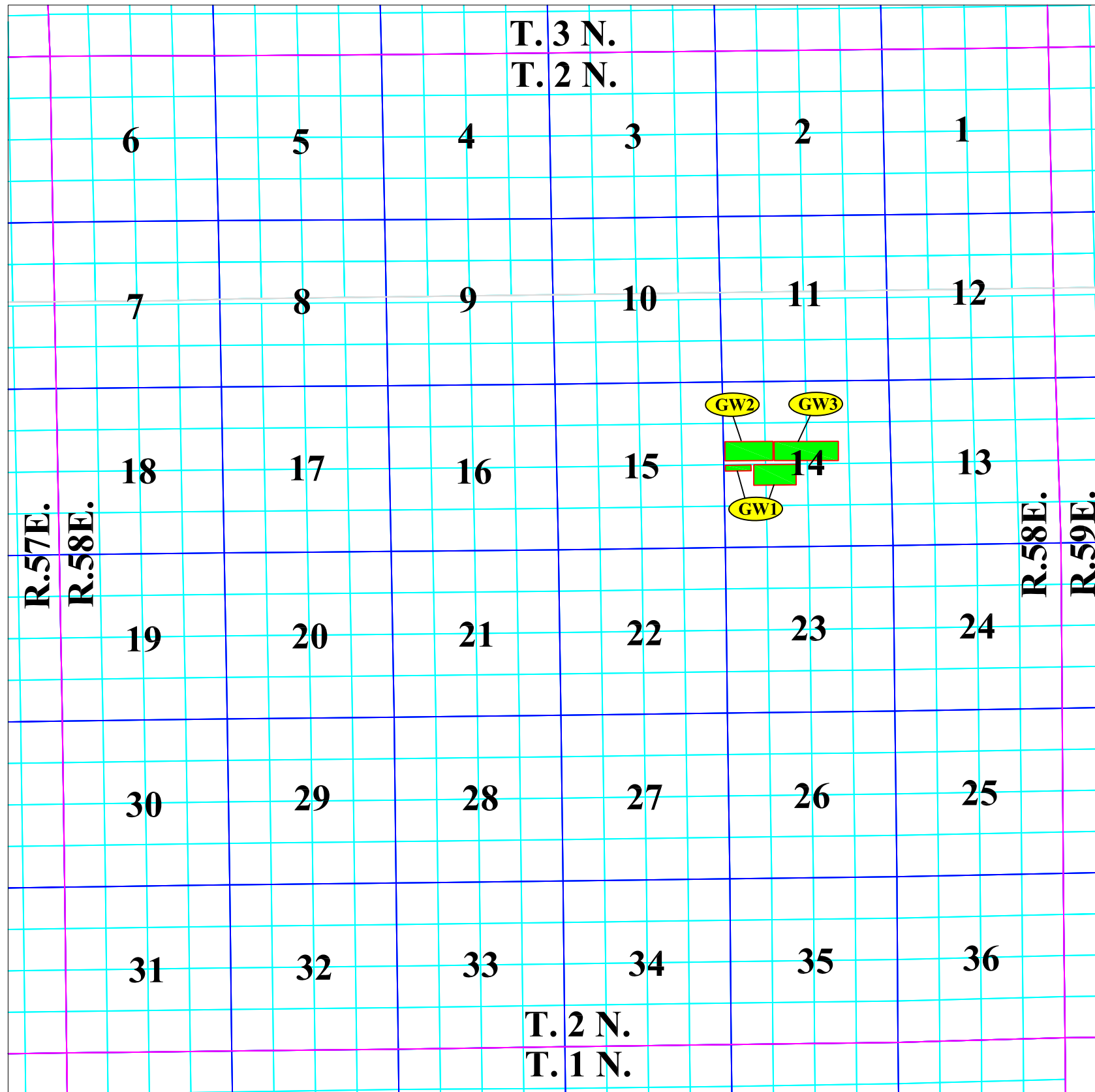
-  Ground Water Place of Use
-  Surface Water Place of Use
-  Ground Water Supplemental to Surface Water Place of Use (None Identified)

 Groundwater Reference Label

14 Section Number

Notes

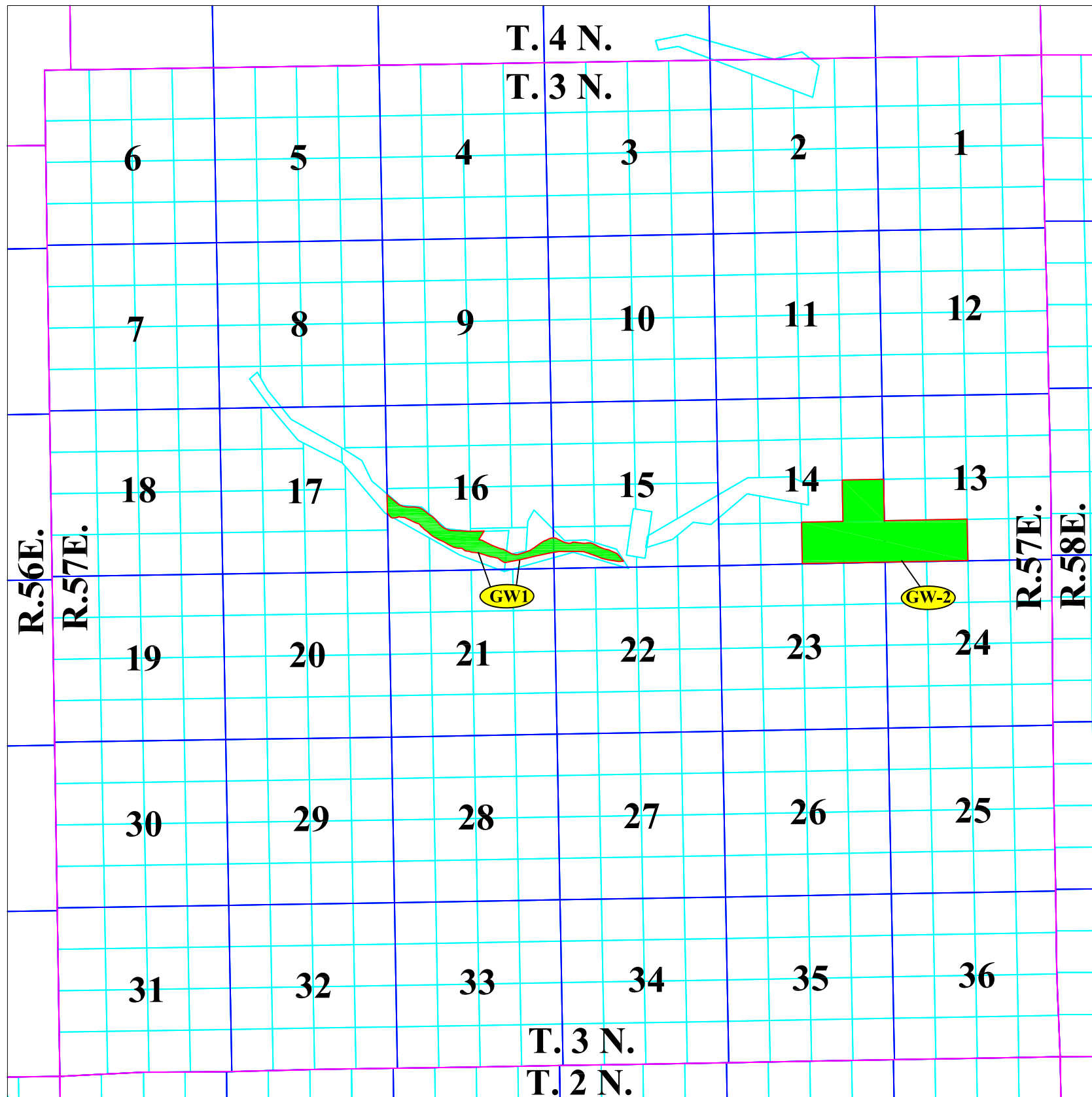
Quarter-Quarter Sections, Sections, Township, and Range Lines obtained from Nevada BLM on-line database. Reference is NAD 83 and State Plane Coordinate System [feet]



Groundwater Places of Use
Township 2 North, Range 58 East;
Mount Diablo Baseline and Meridian

Appendix 7-11

**Garden Valley: Mapped Groundwater Irrigation
Rights by Township/Range -
T.3N., R.57E., MDBM**









Index Key

Groundwater

ID No.	Application No.	Status	Notes
GW-1	18644	Certificate	
GW-2	71365	Permit	

Legend

-  Quarter - Quarter Subdivisions Lines
-  Section Lines
-  Township and Range Lines
-  Boundary of Place of Use of Water Rights
-  Property Lines
-  Approximate Place of Overlapping Use



Ground Water
Place of Use



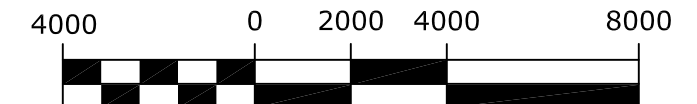
Reference Label

14 Section Number

Notes

Quarter-Quarter Sections, Sections, Township, and Range Lines obtained from Nevada BLM on-line database. Reference is NAD 83 and State Plane Coordinate System [feet]

SCALE



Ground Water Places of Use
Township 3 North, Range 57 East;
Mount Diablo Baseline and Meridian

Appendix 7-12

**Garden Valley: Places of Use of Permitted,
Certificated, and Vested Surface Water Rights and
Groundwater Rights (Un-Sorted)**

App	Status	Source	Place of Use					Meridian	Acres
			QQ	Q	Sec	Twn	Rng		
1703	Cert	Stream			11	02N	56E	MD	52.17 (por.)
1703	Cert	Stream			12	02N	56E	MD	52.17 (por.)
2715	Cert	Stream	NW	NE	17	03N	57E	MD	5.5 (por.)
2715	Cert	Stream	SE	NE	17	03N	57E	MD	4.7
2715	Cert	Stream	SE	NE	17	03N	57E	MD	1.8
2715	Cert	Stream	W2	NE	17	03N	57E	MD	7.56
2715	Cert	Stream	NE	NW	17	03N	57E	MD	5.5 (por.)
4563	Cert	Stream	NW	NE	1	01N	56E	MD	7.83
4563	Cert	Stream	SE	NE	1	01N	56E	MD	6.2
4563	Cert	Stream	SW	NE	1	01N	56E	MD	0.65
4635	Cert	Stream	NE	SE	14	03N	57E	MD	9.3
4635	Cert	Stream	NW	SE	14	03N	57E	MD	10.4
4635	Cert	Stream	SE	SE	14	03N	57E	MD	9.1
4635	Cert	Stream	SW	SE	14	03N	57E	MD	0.2
4799	Cert	Stream		SE	16	03N	57E	MD	7.29
5786	Cert	Stream	W2	SE	36	03N	56E	MD	17 (por.)
5786	Cert	Stream	E2	SW	36	03N	56E	MD	17 (por.)
9592	Cert	Stream	NW	SW	8	03N	57E	MD	1.62
9592	Cert	Stream	SE	SW	8	03N	57E	MD	1.2
9592	Cert	Stream	SW	SW	8	03N	57E	MD	6.16
9592	Cert	Stream	NE	NW	17	03N	57E	MD	1.02
9843	Cert	Stream	SW	NE	7	02N	57E	MD	9.993
9843	Cert	Stream	NW	SE	7	02N	57E	MD	7.84
10167	Cert	Stream	NW	NW	13	02N	56E	MD	31
10167	Cert	Stream	SE	NW	13	02N	56E	MD	36
10167	Cert	Stream	SW	NW	13	02N	56E	MD	13
10167	Cert	Stream	NE	SW	13	02N	56E	MD	20
77392	Permit	Stream		W2	14	02N	58E	MD	40
V01150	Vested	Spring [Str]	S2	SW	35	04N	57E	MD	9.01
V01150	Vested	Spring [Str]	S2	SW	35	04N	57E	MD	1.89
V01152	Vested	Stream		W2	16	03N	57E	MD	31.17
V01152	Vested	Stream		E2	17	03N	57E	MD	9.4
V01152	Vested	Stream		N2	17	03N	57E	MD	5.5
V01152	Vested	Stream		NE	17	03N	57E	MD	4.3
V01152	Vested	Stream		NE	17	03N	57E	MD	3.5
V01152	Vested	Stream		NE	17	03N	57E	MD	4.7
V01153	Vested	Stream		SW	15	03N	57E	MD	7
V01153	Vested	Stream		SW	15	03N	57E	MD	3.3
V01153	Vested	Stream		SE	16	03N	57E	MD	12
V01154	Vested	Stream		S2	15	03N	57E	MD	6.99
V01155	Vested	Stream		E2	1	02N	56E	MD	8.86
V01155	Vested	Stream	NW	NE	1	02N	56E	MD	3.07
V01155	Vested	Stream	SW	NE	1	02N	56E	MD	1.35
V01155	Vested	Stream	NE	SE	1	02N	56E	MD	0.43

App	Status	Source	Place of Use					Meridian	Acres
			QQ	Q	Sec	TwN	Rng		
V01155	Vested	Stream	SE	SE	1	02N	56E	MD	2.24
V01155	Vested	Stream	SE	SE	1	02N	56E	MD	6.56
V01155	Vested	Stream		SE	1	02N	56E	MD	5.00
V01155	Vested	Stream	SE	SW	36	03N	56E	MD	0.83
V01155	Vested	Stream	SW	SW	6	02N	57E	MD	1.24
V01155	Vested	Stream		SW	6	02N	57E	MD	5.08
V01155	Vested	Stream	NW	NW	7	02N	57E	MD	3.65
V01156	Vested	Stream			3	02N	56E	MD	4.38

Appendix 7-13

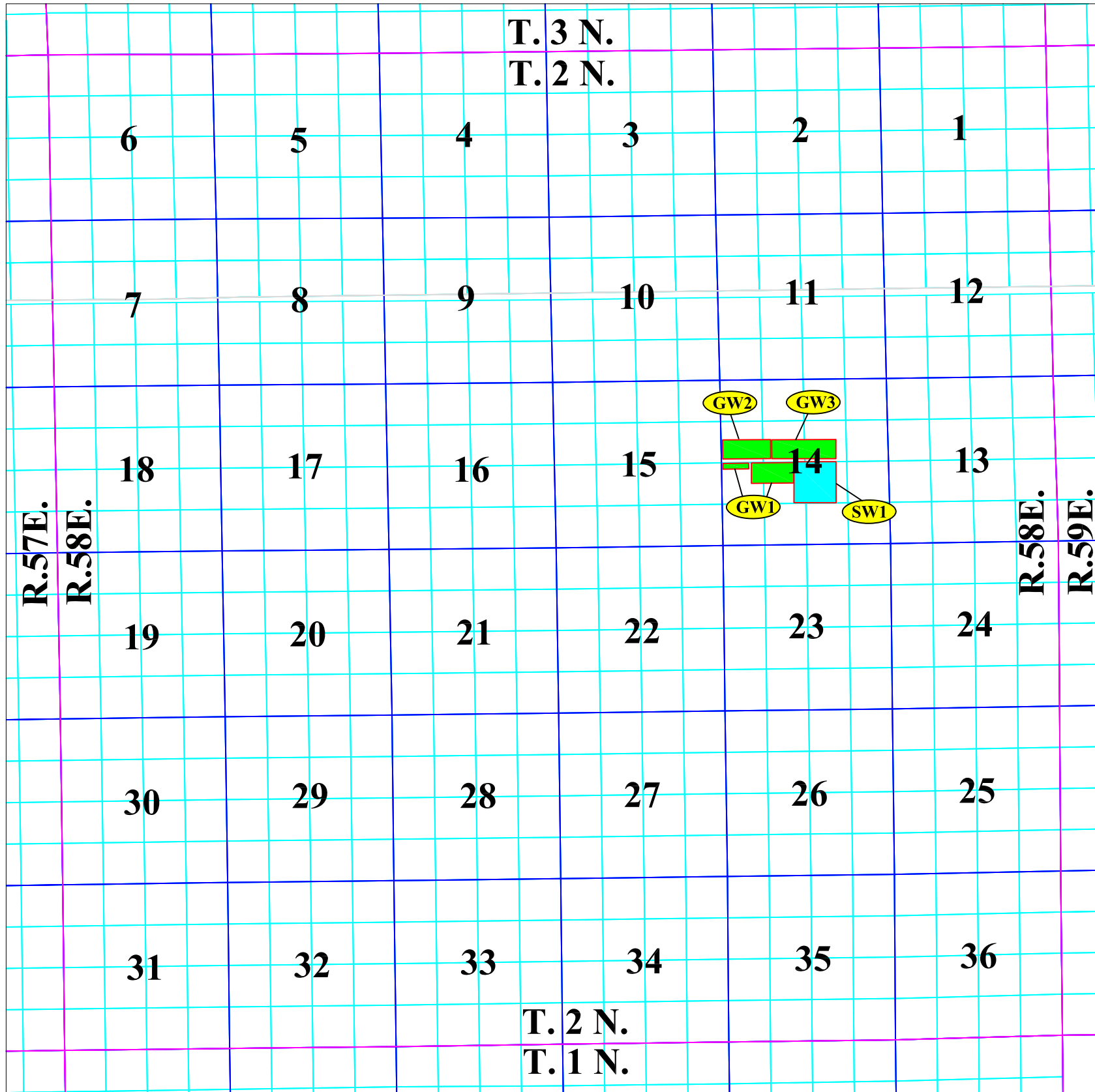
**Garden Valley: Places of Use of Permitted,
Certificated, and Vested Surface Water Rights and
Groundwater Rights (Sorted)**

	Place of Use									Acres
	App	Status	Source	QQ	Q	Sec	Twn	Rng	Meridian	
1	4563	Cert	Stream	NW	NE	1	01N	56E	MD	7.83
2	4563	Cert	Stream	SE	NE	1	01N	56E	MD	6.2
3	4563	Cert	Stream	SW	NE	1	01N	56E	MD	0.65
4	V01155	Vested	Stream		E2	1	02N	56E	MD	8.86
5	V01155	Vested	Stream	NW	NE	1	02N	56E	MD	3.07
6	V01155	Vested	Stream	SW	NE	1	02N	56E	MD	1.35
7	V01155	Vested	Stream	NE	SE	1	02N	56E	MD	0.43
8	V01155	Vested	Stream	SE	SE	1	02N	56E	MD	2.24
9	V01155	Vested	Stream	SE	SE	1	02N	56E	MD	6.56
10	V01155	Vested	Stream		SE	1	02N	56E	MD	5.00
11	V01156	Vested	Stream			3	02N	56E	MD	4.38
12	10167	Cert	Stream	NW	NW	13	02N	56E	MD	31
13	10167	Cert	Stream	SE	NW	13	02N	56E	MD	36
14	10167	Cert	Stream	SW	NW	13	02N	56E	MD	13
15	10167	Cert	Stream	NE	SW	13	02N	56E	MD	20
16	1703	Cert	Stream			11 12	02N	56E	MD	52.17 (por.)
17	1703	Cert	Stream			11 12	02N	56E	MD	52.17 (por.)
18	5786	Cert	Stream	W2	SE	36	03N	56E	MD	17 (por.)
19	5786	Cert	Stream	E2	SW	36	03N	56E	MD	17 (por.)
20	V01155	Vested	Stream	SE	SW	36	03N	56E	MD	0.83
21	V01155	Vested	Stream	SW	SW	6	02N	57E	MD	1.24
22	V01155	Vested	Stream		SW	6	02N	57E	MD	5.08
23	9843	Cert	Stream	SW	NE	7	02N	57E	MD	9.993
24	V01155	Vested	Stream	NW	NW	7	02N	57E	MD	3.65
25	9843	Cert	Stream	NW	SE	7	02N	57E	MD	7.84
26	9592	Cert	Stream	NW	SW	8	03N	57E	MD	1.62
27	9592	Cert	Stream	SE	SW	8	03N	57E	MD	1.2
28	9592	Cert	Stream	SW	SW	8	03N	57E	MD	6.16
29	71365	Per	UG	SE	SW	13	03N	57E	MD	Por. 196
30	71365	Per	UG	SW	SW	13	03N	57E	MD	Por. 196
31	4635	Cert	Stream	NE	SE	14	03N	57E	MD	9.3
32	71365	Per	UG	NE	SE	14	03N	57E	MD	Por. 196
33	4635	Cert	Stream	NW	SE	14	03N	57E	MD	10.4
34	4635	Cert	Stream	SE	SE	14	03N	57E	MD	9.1
35	71365	Per	UG	SE	SE	14	03N	57E	MD	Por. 196
36	4635	Cert	Stream	SW	SE	14	03N	57E	MD	0.2
37	71365	Per	UG	SW	SE	14	03N	57E	MD	Por. 196
38	V01154	Vested	Stream		S2	15	03N	57E	MD	6.99
39	18644	Cert	UG	SE	SW	15	03N	57E	MD	9.752
40	18644	Cert	UG	SW	SW	15	03N	57E	MD	12.148
41	V01153	Vested	Stream		SW	15	03N	57E	MD	7
42	V01153	Vested	Stream		SW	15	03N	57E	MD	3.3
43	18644	Cert	UG	SE	SE	16	03N	57E	MD	10.661
44	18644	Cert	UG	SW	SE	16	03N	57E	MD	13.8

	App	Status	Source	Place of Use					Meridian	Acres
				QQ	Q	Sec	Twn	Rng		
45	4799	Cert	Stream		SE	16	03N	57E	MD	7.29
46	V01153	Vested	Stream		SE	16	03N	57E	MD	12
47	18644	Cert	UG	NE	SW	16	03N	57E	MD	2.562
48	18644	Cert	UG	NW	SW	16	03N	57E	MD	16.445
49	18644	Cert	UG	SE	SW	16	03N	57E	MD	15.702
50	18644	Cert	UG	SW	SW	16	03N	57E	MD	0.744
51	V01152	Vested	Stream		W2	16	03N	57E	MD	31.17
52	V01152	Vested	Stream		E2	17	03N	57E	MD	9.4
53	V01152	Vested	Stream		N2	17	03N	57E	MD	5.5
54	2715	Cert	Stream	NW	NE	17	03N	57E	MD	5.5 (por.)
55	2715	Cert	Stream	SE	NE	17	03N	57E	MD	4.7
56	2715	Cert	Stream	SE	NE	17	03N	57E	MD	1.8
57	2715	Cert	Stream	W2	NE	17	03N	57E	MD	7.56
58	V01152	Vested	Stream		NE	17	03N	57E	MD	4.3
59	V01152	Vested	Stream		NE	17	03N	57E	MD	3.5
60	V01152	Vested	Stream		NE	17	03N	57E	MD	4.7
61	2715	Cert	Stream	NE	NW	17	03N	57E	MD	5.5 (por.)
62	9592	Cert	Stream	NE	NW	17	03N	57E	MD	1.02
63	V01150	Vested	Spring [Str]	S2	SW	35	04N	57E	MD	9.01
64	V01150	Vested	Spring [Str]	S2	SW	35	04N	57E	MD	1.89
65	82962	Per	UG	SW	NE	14	02N	58E	MD	Por. 28
66	70982	Cert	UG	SE	NW	14	02N	58E	MD	3.88
67	82962	Per	UG	SE	NW	14	02N	58E	MD	Por. 28
68	70982	Cert	UG	SW	NW	14	02N	58E	MD	17.17
69	70669	Cert	UG	NE	SW	14	02N	58E	MD	13.76
70	70669	Cert	UG	NW	SW	14	02N	58E	MD	8.24
71	77392	Permit	Stream		W2	14	02N	58E	MD	40

Appendix 7-14

**Garden Valley: Mapped Spring and Groundwater
Irrigation Rights by Township/Range -
T.2N., R.58E., MDBM**













Index Key

Surfacewater and Groundwater

ID No.	Application No.	Status	Notes
SW-1	77392	Permit	
GW-1	70669	Certificate	
GW-2	70982	Certificate	
GW-3	82962	Permit	

Legend

-  Quarter - Quarter Subdivisions Lines
 -  Section Lines
 -  Township and Range Lines
 -  Boundary of Place of Use of Water Rights
 -  Property Lines
 -  Approximate Place of Overlapping Use
-
-  Ground Water Place of Use
 -  Surface Water Place of Use
 -  Ground Water Supplemental to Surface Water Place of Use (None Identified)
-
-  Groundwater Reference Label
 - 14** Section Number

Notes

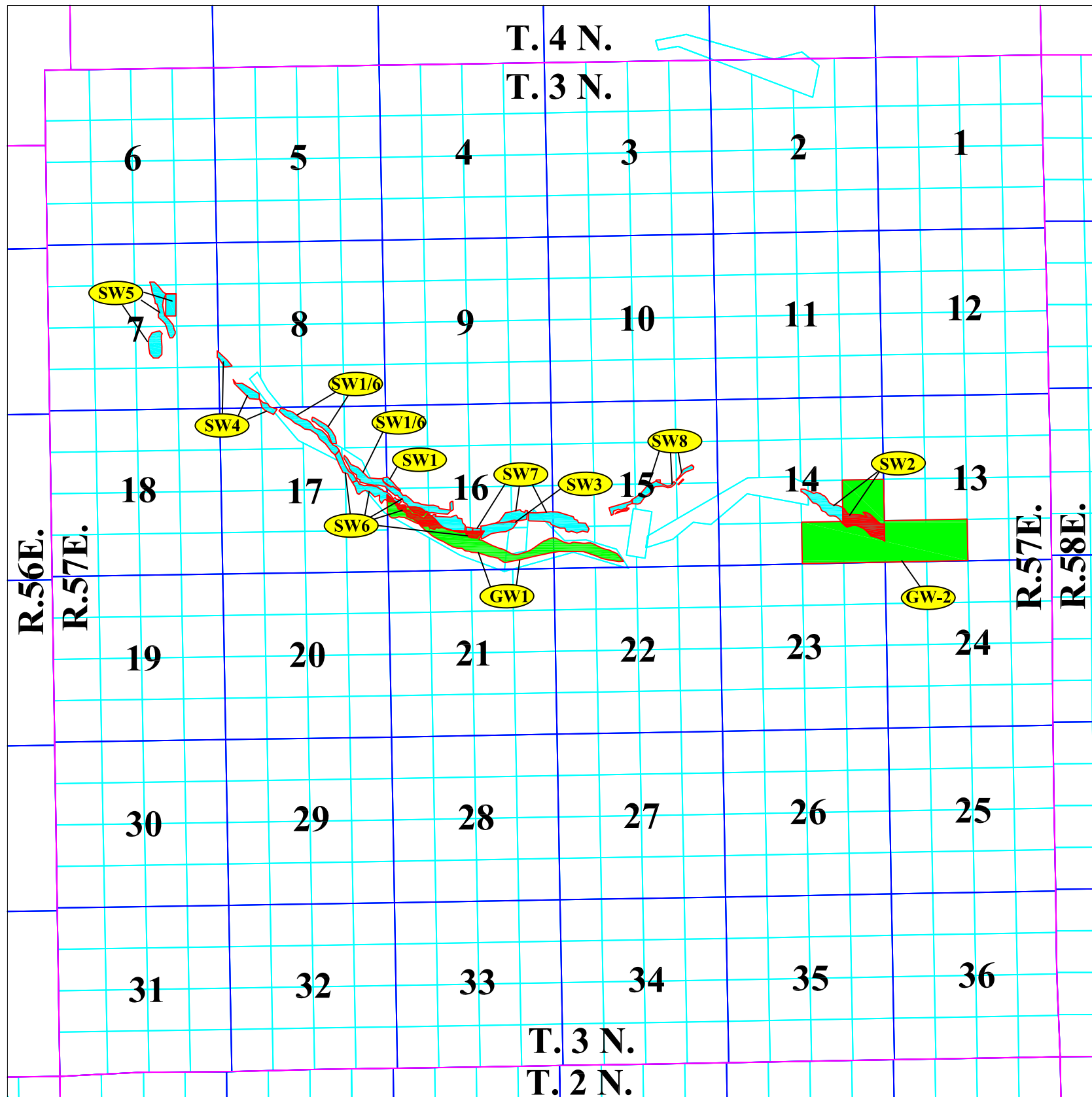
Quarter-Quarter Sections, Sections, Township, and Range Lines obtained from Nevada BLM on-line database. Reference is NAD 83 and State Plane Coordinate System [feet]



Groundwater and Surface Water Places of Use Township 2 North, Range 58 East; Mount Diablo Baseline and Meridian

Appendix 7-15

**Garden Valley: Mapped Spring and Groundwater
Irrigation Rights by Township/Range -
T.3N., R.57E., MDBM**














Index Key

Surface Water and Groundwater

ID No.	Application No.	Status	Notes
SW-1	2715	Certificate	
SW-2	4635	Certificate	
SW-3	4799	Certificate	
SW-4	9592	Certificate	
SW-5	9843	Certificate	
SW-6	V-01152	Vested Claim	
SW-7	V-01153	Vested Claim	
SW-8	V-01154	Vested Claim	
GW-1	18644	Certificate	
GW-2	71365	Permit	

Legend

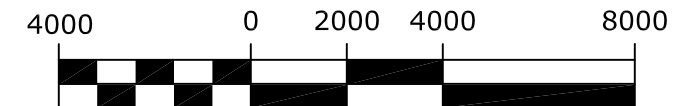
-  Quarter - Quarter Subdivisions Lines
 -  Section Lines
 -  Township and Range Lines
 -  Boundary of Place of Use of Water Rights
 -  Property Lines
 -  Approximate Place of Overlapping Use
-
-  Ground Water Place of Use
 -  Surface Water Place of Use
 -  Ground Water Supplemental To Surface Water Place of Use
-
-  Reference Label
 -  Section Number



Notes

Quarter-Quarter Sections, Sections, Township, and Range Lines obtained from Nevada BLM on-line database. Reference is NAD 83 and State Plane Coordinate System [feet]

SCALE



**Ground Water and Surface Water
Places of Use
Township 3 North, Range 57 East;
Mount Diablo Baseline and Meridian**

Appendix 7-16

NDWR ET and NIWR Rates for Garden Valley



State of Nevada Division of Water Resources

Site Search



Mapping and Data

Evapotranspiration and Net Irrigation Water Requirements

Basin:

Station:

	ET Actual (ft)	NIWR (ft)
Alfalfa (ft)	4.2	3.7
Highly Managed Pasture Grass	4.1	3.6
Low Managed Pasture Grass	3.4	2.9
Grass Hay	4	3.5
Turf Grass	4.1	3.6
Shallow Open Water	5.1	4.5

Complete Reports

- [Final Report - PDF \(40.19 MB\)](#)
- [Appendix \(Final\) - PDF \(4.8 MB\)](#)
- [Plate 1 - PDF \(19.3 MB\)](#)
- [Annex 1 - PDF \(0.5 MB\)](#)
- [Daily Data Files - ZIP \(193.6 MB\)](#)
- [Stat Files - ZIP \(20.5 MB\)](#)
- [Effective Precipitation - PDF \(0.19 MB\)](#)

Summary Data

- [Basin Evapotranspiration](#)
- [Station Evapotranspiration](#)
- [Basin NIWR](#)
- [Station NIWR](#)

Appendix 7-17

**NDWR Well-Driller's Log Database
for Garden Valley**

Well Driller's Log - General Report

16 January 2017

Basin	County	Twn	Rng	Sec	Quarters	Current Owner	Date Complete	Log No.	Drillers lic. no.	Total Depth	Water Lvl	Casing Dia.	Assessor's Parcel no.	Work type	Prop use	App/Permit
172	NY	N01	E57	27		NE WATSON, LEON	05-14-69	11369	418	200	68.00	16		N	I	22808
172	NY	N02	E57	15		SE NW U S AIR FORCE		22583	1099	1,065	0.00	22		N	X	41715
172	NY	N02	E57	15		SE NW U S AIR FORCE	08-19-80	22584	1099	1,100	0.00			N	X	
172	NY	N02	E57	27		NE SW AMOCO PRODUCTION CO	03-11-86	26947	641	399	364.00	6		N	N	
172	LI	N02	E58	02		SW SW TRIPPLE AUGHT FOUNDATION	06-23-15	123317	1191	265	127.00	8.6	006-161-15	S	P	83914
172	LI	N02	E58	14		NW SW HEIZER, MIKE	04-13-00	79506	1793	300	118.00	8.625		N	I	61948
172	LI	N02	E58	14		SE NW MICHAEL HEIZER	07-29-14	120523	1793	300	118.00	8.625		N	I	87962
172	LI	N02	E58	15		NW SW TRIPPLE AUGHT FOUNDATION	09-03-15	123318	1191	281	130.00	8.625	006-161-15	P	P	66502T
172	LI	N02	E58	15		NW SE HEIZER, MIKE	08-31-00	81771	1793	281	130.00	8.625		N	J	66502T
172	LI	N02	E58	15		NE SE MICHAEL HEIZER	11-04-13	118544	1793	300	116.00	8.625		N	S	
172	LI	N02	E58	15		NE SE HEIZER, MIKE	03-14-07	105382	1191	300	116.00	8.625	006-161-12	N	I	70982
172	NY	N03	E27	14		NE SW BRADLEY WALCH	05-15-09	110570	1710	420	180.00	6.625	013-821-20	N	H	
172	LI	N03	E55	36		SE SE MATHEWS, JOHN	08-27-92	38953	1191	165	125.00	6.62		N	H	
172	NY	N03	E56	36		SE NE HIGBEE, JOE	02-10-89	31299	1191	50	12.00	6.62		N	H	
172	NY	N03	E57	10		NE NW U S AIR FORCE	01-31-81	22451	961	1,837	603.00	10		N	X	
172	NY	N03	E57	15		NE NE LEAVITT, MIKE	05-30-06	101362	1191	163	0.00	9.875	013-82-110	N	H	
172	NY	N03	E57	15		NE NE LEAVITT, MIKE	05-30-06	101433	1191	163	0.00		013-82-110	P	H	
172	NY	N03	E57	15		SW SE WADSWORTH, JERRY	08-20-02	87935	1191	125	67.00	6.625	013-821-02	N	H	
172	NY	N03	E57	15		NW SE SHUMWAY, DONALD BRUCE	05-21-09	111833	1710	220	75.00	6.625	013-821-18	N	H	
172	NY	N03	E57	15		SW SW MCBETH, MICHAEL K	04-07-93	41163	1191	73	45.00	6.62		N	H	

Basin	County	Twn	Rng	Sec	Quarters	Current Owner	Date Complete	Log No.	Drillers lic. no.	Total Depth	Water Lvl	Casing Dia.	Assessor's Parcel no.	Work type	Prop use	App/Permit
172	NY	N03	E57	15		NE NE LEAVITT, MIKE	11-02-05	98387	1191	131	0.00		01382110	N	H	
172	NY	N03	E57	16		SW UHALDE, JOHN	02-20-60	5086	14	92	36.00	16		N	I	18644
172	EL	N03	E57	27		SE NW REED, MORRIS	03-30-93	93650	1438	130	18.00	6	24	N	H	
172	NY	N03	E57	30		NW NW WADSWORTH, LYNN	08-31-97	71724	1140	276	0.00	13		N	I	38595
172	NY	N03	E58	15		SE UHALDE, JOHN	01-20-60	5085	14	260	235.00	6		N	S	
172	NY	N05	E59	31		WADSWORTH, LEONARD & EARL	05-14-63	7166	30	85	12.00	12		N	I	
172	WP	S01	E57	02		NW NW UHALDE, ALFRED & GRACIAN	01-01-44	10132	14	500	450.00			N	S	11047
172	LI	S03	E57	16		NW SW WADSWORTH, NICK & LYNN	09-11-89	65397	1475	95	55.00	8		N	H	

Appendix 8-1

**NDWR Hydrographic Abstract
All Active Records within Coal Valley**

Hydrographic Abstracts

Hydrographic Abstract Report

Selection Criteria: WHERE owner_type IN ('C','B') AND ms.Basin IN ('171') AND ms.app_status IN ('CER', 'DEC', 'PER', 'RES', 'VST')

Run Date: 4/7/2017 10:33:06 AM

Basin	App	Change of App	Cert	Filing Date	Status	Source	POINT OF DIVERSION			Div Rate (CFS)	Manner of Use	Sup?	Priority Date	Annual Duty	County	Owner of Record		
							Qtr-Qtr	Qtr	SEC								TWN	RNG
171	4665		1576	11/1/1917	CER	SPR	SE	SE	30	01N	61E	0.001	STK		11/1/1917	0.18	LI	CASTLES, JAMES
171	46737		12283	3/16/1983	CER	UG	NW	SW	10	03N	59E	0.035	STK		3/16/1983	24.86	LI	BERTRAND PARIS & SONS
171	4721		1577	11/19/1917	CER	SPR	SE	SE	11	02S	58E	0	STK	Y	11/19/1917	0.55	LI	CASTLES, JAMES
171	4859		529	1/22/1918	CER	SPR	NW	NE	07	01N	59E	0.025	STK		1/22/1918	18.11	LI	JOHN UHALDE & CO.
171	54215		16359	12/6/1989	CER	OSW	SE	SW	12	01S	59E	0.0156	STK		12/6/1989	11.2	LI	1979 HIGBEE TRUST
171	54216		15954	12/6/1989	CER	UG	NW	NW	17	01S	60E	0.01	STK		12/6/1989	7.19	LI	1979 HIGBEE TRUST
171	68838		17942	5/24/2002	CER	SPR		LT03	06	01S	61E	0.0062	STK		5/24/2002	2.59	LI	HIGBEE BROS, ET AL
171	68839		17943	5/24/2002	CER	SPR		LT03	06	01S	61E	0.0062	STK		5/24/2002	2.59	LI	HIGBEE BROS. ET AL
171	7344		1284	4/26/1925	CER	SPR	NW	NW	36	01N	60E	0.015	STK	Y	4/26/1925	11.20	LI	CONAWAY, DANA
171	7915		2438	10/20/1926	CER	SPR	NE	NE	03	01N	61E	0.001	STK	Y	10/20/1926	0.61	LI	WADSWORTH, CHARLES EARL JR
171	81395		19571	12/19/2011	CER	UG	NW	SW	21	01N	59E	0.0469	STK		12/19/2011	33.6	LI	JOHN UHALDE & COMPANY
171	81396		19572	12/19/2011	CER	UG	NW	NW	12	02S	58E	0.031	STK		12/19/2011	22.4	LI	JOHN UHALDE & COMPANY
171	V01266			11/20/1913	VST	SPR	NE	SE	14	01S	60E	0.05	STK		1/1/1869	0	LI	JOHN UHALDE & CO.
171	V01509			5/17/1917	VST	SPR	NE	SE	01	03S	58E	0.1	STK		1/1/1891	0	LI	PARIS, BERTRAND JR.
171	V01540			2/5/1918	VST	SPR	SE	NW	13	01N	59E	0.1	STK		12/31/1875	1.14	LI	JOHN UHALDE & CO.
171	V01544			2/23/1918	VST	SPR	SE	SE	18	03N	60E	0.1	STK		1/1/1875	22.40	NY	JOHN UHALDE
171	V01605			3/5/1919	VST	SPR	NE	SE	01	01N	60E	0.025	STK		1/1/1899	0	LI	SCHOFIELD, MERL F.
171	V01606			3/5/1919	VST	SPR	SW	SE	01	03S	58E	0.025	STK		1/1/1899	0	LI	SCHOFIELD, MERL F.

Appendix 8-2

**NDWR Hydrographic Abstract
Water Rights Spreadsheet for Coal Valley**



Application	Cert	Status	Source	Type of Use	Priority Date	Owner of Record
4665	1576	CER	SPR	STK	11/1/1917	CASTLES, JAMES
46737	12283	CER	UG	STK	3/16/1983	BERTRAND PARIS & SONS
4721	1577	CER	SPR	STK	11/19/1917	CASTLES, JAMES
4859	529	CER	SPR	STK	1/22/1918	JOHN UHALDE & CO.
54215	16359	CER	OSW	STK	12/6/1989	1979 HIGBEE TRUST
54216	15954	CER	UG	STK	12/6/1989	1979 HIGBEE TRUST
68838	17942	CER	SPR	STK	5/24/2002	HIGBEE BROS, ET AL
68839	17943	CER	SPR	STK	5/24/2002	HIGBEE BROS. ET AL
7344	1284	CER	SPR	STK	4/26/1925	CONAWAY, DANA
7915	2438	CER	SPR	STK	10/20/1926	WADSWORTH, CHARLES EARL JR
81395	19571	CER	UG	STK	12/19/2011	JOHN UHALDE & COMPANY
81396	19572	CER	UG	STK	12/19/2011	JOHN UHALDE & COMPANY
V01266		VST	SPR	STK	01/01/1869	JOHN UHALDE & CO.
V01509		VST	SPR	STK	01/01/1891	PARIS, BERTRAND JR.
V01540		VST	SPR	STK	12/31/1875	JOHN UHALDE & CO.
V01544		VST	SPR	STK	01/01/1875	JOHN UHALDE
V01605		VST	SPR	STK	01/01/1899	SCHOFIELD, MERL F.
V01606		VST	SPR	STK	01/01/1899	SCHOFIELD, MERL F.

Green Font = Active Water Rights with Priority Date Post October 17, 1989

Appendix 8-3

**NDWR Hydrographic Area Summary
for Coal Valley**

Hydrographic Area Summary

Hydrographic Area No.	171	Hydrographic Area Name	COAL VALLEY
Subarea Name			
Hydrographic Region No.	10	Hydrographic Region Name	CENTRAL
Area (sq. mi.)	460		
Counties within the hydrographic area	Lincoln, Nye		
Nearest Communities to Hydrographic Area	Tempiute		
Designated (Y/N, Order No.)	N	For All or Portion of Basin	All
Preferred Use	None	For All or Portion of Basin	All
State Engineer's Orders:		For All or Portion of Basin	All
State Engineer's Rulings:			
Pumpage Inventory Status	None	Crop Inventory Status	None
Water Level Measurement?	None		
Yield Values			
Perennial Yield (AFY)	6000		
System Yield (AFY)			
Yield Reference(s)	USGS Open File Report 78-768		
Yield Remarks			
Source of Committed Data:	NDWR Database	Supplementally Adjusted?	Y

Manner of Use	Underground	Geothermal	Other Ground Water
Commercial	0.00	0.00	0.00
Construction	0.00	0.00	0.00
Domestic	0.00	0.00	0.00
Environmental	0.00	0.00	0.00
Industrial	0.00	0.00	0.00
Irrigation (Carey Act)	0.00	0.00	0.00
Irrigation (DLE)	0.00	0.00	0.00
Irrigation	0.00	0.00	0.00
Mining and Milling	0.00	0.00	0.00
Municipal	0.00	0.00	0.00
Power	0.00	0.00	0.00
Quasi-Municipal	0.00	0.00	0.00
Recreation	0.00	0.00	0.00
Stockwater	63.80	0.00	0.00
Storage	0.00	0.00	0.00
Wildlife	0.00	0.00	0.00
Other	0.00	0.00	0.00
Totals	63.80	0.00	0.00

Related Reports

USGS Reconnaissance 18 USGS Bulletin 33

Other References

Comments

Appendix 8-4

**NDWR Hydrographic Abstract for Coal Valley,
Manner of Use: Stockwater
and Status: Certificate, Decreed, Permit,
Reserved, and Vested**

Hydrographic Abstracts

Hydrographic Abstract Report

Selection Criteria: WHERE owner_type IN ('C','B') AND ms.Basin IN ('171') AND ms.app_status IN ('CER', 'DEC', 'PER', 'RES', 'VST') AND ms.mou IN ('STK') Run Date: 4/7/2017 10:34:23 AM

Basin	App	Change of App	Cert	Filing Date	Status	Source	POINT OF DIVERSION			Div Rate (CFS)	Manner of Use	Sup?	Priority Date	Annual Duty	County	Owner of Record		
							Qtr-Qtr	Qtr	SEC								TWN	RNG
171	4665		1576	11/1/1917	CER	SPR	SE	SE	30	01N	61E	0.001	STK		11/1/1917	0.18	LI	CASTLES, JAMES
171	46737		12283	3/16/1983	CER	UG	NW	SW	10	03N	59E	0.035	STK		3/16/1983	24.86	LI	BERTRAND PARIS & SONS
171	4721		1577	11/19/1917	CER	SPR	SE	SE	11	02S	58E	0	STK	Y	11/19/1917	0.55	LI	CASTLES, JAMES
171	4859		529	1/22/1918	CER	SPR	NW	NE	07	01N	59E	0.025	STK		1/22/1918	18.11	LI	JOHN UHALDE & CO.
171	54215		16359	12/6/1989	CER	OSW	SE	SW	12	01S	59E	0.0156	STK		12/6/1989	11.2	LI	1979 HIGBEE TRUST
171	54216		15954	12/6/1989	CER	UG	NW	NW	17	01S	60E	0.01	STK		12/6/1989	7.19	LI	1979 HIGBEE TRUST
171	68838		17942	5/24/2002	CER	SPR		LT03	06	01S	61E	0.0062	STK		5/24/2002	2.59	LI	HIGBEE BROS, ET AL
171	68839		17943	5/24/2002	CER	SPR		LT03	06	01S	61E	0.0062	STK		5/24/2002	2.59	LI	HIGBEE BROS. ET AL
171	7344		1284	4/26/1925	CER	SPR	NW	NW	36	01N	60E	0.015	STK	Y	4/26/1925	11.20	LI	CONAWAY, DANA
171	7915		2438	10/20/1926	CER	SPR	NE	NE	03	01N	61E	0.001	STK	Y	10/20/1926	0.61	LI	WADSWORTH, CHARLES EARL JR
171	81395		19571	12/19/2011	CER	UG	NW	SW	21	01N	59E	0.0469	STK		12/19/2011	33.6	LI	JOHN UHALDE & COMPANY
171	81396		19572	12/19/2011	CER	UG	NW	NW	12	02S	58E	0.031	STK		12/19/2011	22.4	LI	JOHN UHALDE & COMPANY
171	V01266			11/20/1913	VST	SPR	NE	SE	14	01S	60E	0.05	STK		1/1/1869	0	LI	JOHN UHALDE & CO.
171	V01509			5/17/1917	VST	SPR	NE	SE	01	03S	58E	0.1	STK		1/1/1891	0	LI	PARIS, BERTRAND JR.
171	V01540			2/5/1918	VST	SPR	SE	NW	13	01N	59E	0.1	STK		12/31/1875	1.14	LI	JOHN UHALDE & CO.
171	V01544			2/23/1918	VST	SPR	SE	SE	18	03N	60E	0.1	STK		1/1/1875	22.40	NY	JOHN UHALDE
171	V01605			3/5/1919	VST	SPR	NE	SE	01	01N	60E	0.025	STK		1/1/1899	0	LI	SCHOFIELD, MERL F.
171	V01606			3/5/1919	VST	SPR	SW	SE	01	03S	58E	0.025	STK		1/1/1899	0	LI	SCHOFIELD, MERL F.

Appendix 8-5

**NDWR Well-Driller's Log Database
for Coal Valley**

Well Driller's Log - General Report

13 January 2017

Basin	County	Twn	Rng	Sec	Quarters	Current Owner	Date Complete	Log No.	Drillers lic. no.	Total Depth	Water Lvl	Casing Dia.	Assessor's Parcel no.	Work type	Prop use	App/Permit
171	LI	N01	E59	21	SW SW	EAGLE EXPLORATION INC	10-31-96	61527	1191	1,880	151.00	10.75		R	S	62615
171	LI	N01	E69	10	SE SE	LYTLE, ROY	11-16-63	8859	30	119	12.25	14		N	I	21783
171	LI	N03	E60	24	SW SE	STEWARN, ALDEN	06-20-51	1739	103	563	135.00	12		N	I	13041
171	LI	S01	E59	21	SW SW	TIDE PETROLEUM	10-08-95	65682	1191	60	0.00			N	X	
171	LI	S01	E60	17		GULF OIL CORP	02-15-66	8870	14	725	668.00	6		N	Z	54216
171	LI	S02	E58	14	NW SW	CIVA CORPORATION	07-06-74	65761	212	270	135.00	8.62		N	H	

Appendix 9-1

**NDWR Hydrographic Abstract
All Active Records within Pahroc Valley**

Hydrographic Abstracts

Hydrographic Abstract Report

Selection Criteria: WHERE owner_type IN ('C','B') AND ms.Basin IN ('208') AND ms.app_status IN ('CER','DEC','PER','RES','VST')

Run Date: 5/1/2017 10:16:29 AM

Basin	App	Change of App	Cert	Filing Date	Status	Source	POINT OF DIVERSION			Div Rate (CFS)	Manner of Use	Sup?	Priority Date	Annual Duty	County	Owner of Record		
							Qtr-Qtr	Qtr	SEC								TWN	RNG
208	11308		3187	6/6/1945	CER	SPR	SE	SW	24	02S	62E	0.002	STK		6/6/1945	1.63	LI	ERCANBRACK, BYRON A.
208	12510		4389	6/18/1948	CER	SPR	SW	NW	29	02S	63E	0.001	STK		6/18/1948	0.95	LI	JOHNSON, KELLY AND MELODY
208	12511		4390	6/18/1948	CER	SPR	NW	SE	32	02S	63E	0.003	STK		6/18/1948	1.87	LI	JOHNSON, KELLY AND MELODY
208	2822		213	11/10/1913	CER	SPR		NE	04	01S	62E	0.1	STK	Y	11/10/1913	72.4	LI	LOUIS W ENCE
208	4666		1575	11/1/1917	CER	SPR	NE	SE	05	01N	62E	0.001	STK		11/1/1917	0.55	LI	CASTLES, JAMES
208	4720		675	11/19/1917	CER	RES	NW	NE	08	03S	61E	0	STK	Y	11/19/1917	5.98	LI	PENNINGTON, LABLANCHE NOREEN
208	52774			12/13/1988	PER	SPR	NW	SE	30	02S	61E	0.003125	STK		12/13/1988	2.24	LI	HIGBEE, VARLIN
208	5970		932	2/2/1920	CER	SPR	NW	NW	05	03S	63E	0.01	STK	Y	2/2/1920	0.55	LI	SHARP, J.L.
208	6497		1020	6/22/1921	CER	SPR	NE	NW	24	02S	62E	0.015	STK	Y	6/22/1921	4.48	LI	ERCANBRACK, B.A.
208	66124		16618	3/8/2000	CER	UG	NE	SW	17	03N	62E	0.0156	STK		3/8/2000	11.20	NY	JENSEN, BRUCE A. & PAMELA G
208	67151		17317	1/19/2001	CER	UG	SE	SW	36	04N	61E	0.0156	STK		1/19/2001	11.2	NY	JENSEN, BRUCE A. & PAMELA G.
208	7057		1216	2/26/1924	CER	UG	SE	SW	36	04N	61E	0.025	STK	Y	2/26/1924	7.49	LI	C-B LAND AND CATTLE COMPANY
208	80226			10/21/2010	PER	UG	NW	SE	23	02S	61E	0.0125	STK		10/21/2010	8.96	LI	HIGBEE, VARLIN S AND VAUGHN M
208	9574		2205	3/18/1932	CER	RES	NE	NW	01	02S	61E	0.006	STK		3/18/1932	2.88	LI	NESBITT, G. EDGAR
208	R05988			6/12/1993	RES	SPR	SW	SW	06	03S	63E	0.002	OTH		4/17/1926	1.14	LI	BLM
208	V02418			8/27/1956	VST	UG	NW	SW	08	03N	62E	0.02	STK		1/1/1929	0	NY	MAGNUSON RANCH

Appendix 9-2

**NDWR Hydrographic Abstract
Water Rights Spreadsheet for Pahroc Valley**



Application	Cert	Status	Source	Type of Use	Priority Date	Owner of Record
11308	3187	CER	SPR	STK	6/6/1945	ERCANBRACK, BYRON A.
12510	4389	CER	SPR	STK	6/18/1948	JOHNSON, KELLY AND MELODY
12511	4390	CER	SPR	STK	6/18/1948	JOHNSON, KELLY AND MELODY
2822	213	CER	SPR	STK	11/10/1913	LOUIS W ENCE
4666	1575	CER	SPR	STK	11/1/1917	CASTLES, JAMES
4720	675	CER	RES	STK	11/19/1917	DAVIS, DUANE
52774		PER	SPR	STK	12/13/1988	HIGBEE, VARLIN
5970	932	CER	SPR	STK	2/2/1920	SHARP, J.L.
6497	1020	CER	SPR	STK	6/22/1921	ERCANBRACK, B.A.
66124	16618	CER	UG	STK	3/8/2000	JENSEN, BRUCE A. & PAMELA G
67151	17317	CER	UG	STK	1/19/2001	JENSEN, BRUCE A. & PAMELA G.
7057	1216	CER	UG	STK	2/26/1924	C-B LAND AND CATTLE COMPANY
80226		PER	UG	STK	10/21/2010	HIGBEE, VARLIN S AND VAUGHN M
9574	2205	CER	RES	STK	3/18/1932	NESBITT, G. EDGAR
R05988		RES	SPR	OTH	4/17/1926	BLM
V02418		VST	UG	STK	1/1/1929	MAGNUSON RANCH

Green Font = Active Water Rights with Priority Date Post October 17, 1989

Appendix 9-3

**NDWR Hydrographic Area Summary
for Pahroc Valley**

Hydrographic Area Summary

Hydrographic Area No.	208	Hydrographic Area Name	PAHROC VALLEY
Subarea Name			
Hydrographic Region No.	13	Hydrographic Region Name	COLORADO RIVER BASIN
Area (sq. mi.)	508		
Counties within the hydrographic area	Lincoln, Nye		
Nearest Communities to Hydrographic Area	Hiko, Sunnyside		
Designated (Y/N, Order No.)	N	For All or Portion of Basin	All
Preferred Use	None	For All or Portion of Basin	All
State Engineer's Orders:		For All or Portion of Basin	All
State Engineer's Rulings:			
Pumpage Inventory Status	None	Crop Inventory Status	None
Water Level Measurement?	None		
Yield Values			
Perennial Yield (AFY)	21000		
System Yield (AFY)			
Yield Reference(s)	USGS Open File Report 78-768		
Yield Remarks			
Source of Committed Data:	NDWR Database	Supplementally Adjusted?	Y

Manner of Use	Underground	Geothermal	Other Ground Water
Commercial	0.00	0.00	0.00
Construction	0.00	0.00	0.00
Domestic	0.00	0.00	0.00
Environmental	0.00	0.00	0.00
Industrial	0.00	0.00	0.00
Irrigation (Carey Act)	0.00	0.00	0.00
Irrigation (DLE)	0.00	0.00	0.00
Irrigation	0.00	0.00	0.00
Mining and Milling	0.00	0.00	0.00
Municipal	0.00	0.00	0.00
Power	0.00	0.00	0.00
Quasi-Municipal	0.00	0.00	0.00
Recreation	0.00	0.00	0.00
Stockwater	38.94	0.00	0.00
Storage	0.00	0.00	0.00
Wildlife	0.00	0.00	0.00
Other	0.00	0.00	0.00
Totals	38.94	0.00	0.00

Related Reports

USGS Reconnaissance 21 **USGS Bulletin** 8, 33

Other References

Comments

Appendix 9-4

**NDWR Hydrographic Abstract for Pahroc Valley,
Manner of Use: Stockwater
and Status: Certificate, Decreed, Permit,
Reserved, and Vested**

Hydrographic Abstracts

Hydrographic Abstract Report

Selection Criteria: WHERE owner_type IN ('C','B') AND ms.Basin IN ('208') AND ms.app_status IN ('CER', 'DEC', 'PER', 'RES', 'VST') AND ms.mou IN ('STK') Run Date: 5/1/2017 10:18:03 AM

Basin	App	Change of App	Cert	Filing Date	Status	Source	POINT OF DIVERSION			Div Rate (CFS)	Manner of Use	Sup?	Priority Date	Annual Duty	County	Owner of Record		
							Qtr-Qtr	Qtr	SEC								TWN	RNG
208	11308		3187	6/6/1945	CER	SPR	SE	SW	24	02S	62E	0.002	STK	6/6/1945	1.63	LI	ERCANBRACK, BYRON A.	
208	12510		4389	6/18/1948	CER	SPR	SW	NW	29	02S	63E	0.001	STK	6/18/1948	0.95	LI	JOHNSON, KELLY AND MELODY	
208	12511		4390	6/18/1948	CER	SPR	NW	SE	32	02S	63E	0.003	STK	6/18/1948	1.87	LI	JOHNSON, KELLY AND MELODY	
208	2822		213	11/10/1913	CER	SPR		NE	04	01S	62E	0.1	STK	Y	11/10/1913	72.4	LI	LOUIS W ENCE
208	4666		1575	11/1/1917	CER	SPR	NE	SE	05	01N	62E	0.001	STK	11/1/1917	0.55	LI	CASTLES, JAMES	
208	4720		675	11/19/1917	CER	RES	NW	NE	08	03S	61E	0	STK	Y	11/19/1917	5.98	LI	PENNINGTON, LABLANCHE NOREEN
208	52774			12/13/1988	PER	SPR	NW	SE	30	02S	61E	0.003125	STK	12/13/1988	2.24	LI	HIGBEE, VARLIN	
208	5970		932	2/2/1920	CER	SPR	NW	NW	05	03S	63E	0.01	STK	Y	2/2/1920	0.55	LI	SHARP, J.L.
208	6497		1020	6/22/1921	CER	SPR	NE	NW	24	02S	62E	0.015	STK	Y	6/22/1921	4.48	LI	ERCANBRACK, B.A.
208	66124		16618	3/8/2000	CER	UG	NE	SW	17	03N	62E	0.0156	STK	3/8/2000	11.20	NY	JENSEN, BRUCE A. & PAMELA G	
208	67151		17317	1/19/2001	CER	UG	SE	SW	36	04N	61E	0.0156	STK	1/19/2001	11.2	NY	JENSEN, BRUCE A. & PAMELA G.	
208	7057		1216	2/26/1924	CER	UG	SE	SW	36	04N	61E	0.025	STK	Y	2/26/1924	7.49	LI	C-B LAND AND CATTLE COMPANY
208	80226			10/21/2010	PER	UG	NW	SE	23	02S	61E	0.0125	STK	10/21/2010	8.96	LI	HIGBEE, VARLIN S AND VAUGHN M	
208	9574		2205	3/18/1932	CER	RES	NE	NW	01	02S	61E	0.006	STK	3/18/1932	2.88	LI	NESBITT, G. EDGAR	
208	V02418			8/27/1956	VST	UG	NW	SW	08	03N	62E	0.02	STK	1/1/1929	0	NY	MAGNUSON RANCH	

Appendix 9-5


**NDWR Hydrographic Abstract for Pahroc Valley,
Manner of Use: Other
and Status: Certificate, Decreed, Permit,
Reserved, and Vested**

Hydrographic Abstracts

Hydrographic Abstract Report

Selection Criteria: WHERE owner_type IN ('C','B') AND ms.Basin IN ('208') AND ms.app_status IN ('CER','DEC','PER','RES','VST') AND ms.mou IN ('OTH') Run Date: 4/7/2017 10:37:54 AM

Basin	App	Change of App	Cert	Filing Date	Status	Source	POINT OF DIVERSION			Div Rate (CFS)	Manner of Use	Sup?	Priority Date	Annual Duty	County	Owner of Record		
							Qtr-Qtr	Qtr	SEC								TWN	RNG
208	R05988			6/12/1993	RES	SPR	SW	SW	06	03S	63E	0.002	OTH		4/17/1926	1.14	LI	BLM



Appendix 9-6

**NDWR Well-Driller's Log Database
for Pahroc Valley**

Well Driller's Log - General Report

9 September 2016

Basin	County	Twn	Rng	Sec	Quarters	Current Owner	Date Complete	Log No.	Drillers lic. no.	Total Depth	Water Lvl	Casing Dia.	Assessor's Parcel no.	Work type	Prop use	App/Permit
208	LI	N01	E62	12		SE NW NUTLEY, DOROTHY A	05-21-63	7340	30	200	0.00			N	I	
208	LI	N01	E62	14		SE SE FREHNER CONSTRUCTION	09-06-80	43664	552	1,042	690.00	8.62		N	Z	
208	LI	N01	E62	34		NW SW STATE OF NEVADA HIGHWAY DEPARTMENT	04-15-78	17962		345	0.00			N	N	33284
208	LI	N01	E62	34		NV DEPT OF HIWAYS	04-05-78	17963	904	490	0.00			N	N	33285
208	LI	N02	E62	25		SE NE RIGGER, MAX	06-18-77	16650	904	510	0.00			N	N	
208	LI	N02	E62	25		SE NE RIGGER, MAX	09-20-77	17468	904	503	163.00	10		N	N	
208	NY	N03	E62	17		NW NE MAX RIGGS CONSTRUCTION CO INC	03-02-74	65613	552	510	252.00	10		N	N	
208	NY	N03	E62	27		U S BUREAU OF LAND MANAGEMENT	08-20-58	4237	14	357	260.00	6		N	S	
208	NY	N05	E62	33		NW NW CONNELLY EXPLORATION	07-28-98	72904	1438	400	0.00			N	J	
208	NY	N05	E62	33		NW NW CONNELLY EXPLORATION	07-28-98	72905	1438	400	0.00			P	J	
208	WP	N12	E62	17		NW SW HALSTEAD, DAN	03-09-94	44608	1191	167	70.00	8.62		N	H	
208	LI	S01	E62	28		SE NW STATE OF NEVADA HIGHWAY DEPARTMENT	10-15-78	19355	904	441	0.00			N	N	33281
208	LI	S01	E62	28		SE NW STATE OF NEVADA HIGHWAY DEPARTMENT	12-09-78	19356	904	587	0.00			N	N	33281
208	LI	S02	E61	08		NW NW MCCROSKY	10-07-81	65763	904	138	41.00	8		N	H	
208	ES	S02	E61	33		SW SE JONES, GLENN	08-15-51	1735	103	300	0.00			N	I	13038
208	LI	S05	E60	02		NW NW DODD, MERLE	07-12-01	84007	1191	132	37.00	6.5	011-11-0-24	N	H	

Appendix 10-1

**NDWR Hydrographic Abstract
for Dry Lake Valley**

Hydrographic Abstracts

Hydrographic Abstract Report

Selection Criteria: WHERE owner_type IN ('C','B') AND ms.Basin IN ('181') AND ms.app_status IN ('CER', 'DEC', 'PER', 'RES', 'VST')

Run Date: 4/7/2017 11:13:34 AM

Basin	App	Change of App	Cert	Filing Date	Status	Source	POINT OF DIVERSION			Div Rate (CFS)	Manner of Use	Sup?	Priority Date	Annual Duty	County	Owner of Record		
							Qtr-Qtr	Qtr	SEC								TWN	RNG
181	10119		2355	5/17/1937	CER	SPR	NE	SW	22	01N	65E	0.015	STK		5/17/1937	5.22	LI	SHANE R. MATHEWS & JENNY R. MATHEWS
181	10120		2356	5/17/1937	CER	SPR	NW	NE	23	01N	65E	0.015	STK		5/17/1937	5.22	LI	SHANE R. MATHEWS & JENNY R. MATHEWS
181	10747		2805	10/17/1941	CER	SPR	NE	SW	09	04S	65E	0.01	STK		10/17/1941	7.18	LI	CORP PRESIDING BISHOP CHURCH JC LDS
181	11118		2826	5/10/1944	CER	RES	SE	SE	33	02S	65E	0.013	STK		5/10/1944	6.72	LI	SHANE R. MATHEWS & JENNY R. MATHEWS
181	12246		3583	2/6/1948	CER	SPR	SW	SE	34	02N	63E	0.013	STK		2/6/1948	5.22	LI	SOUTHERN NEVADA WATER AUTHORITY
181	12247		3584	2/6/1948	CER	SPR	NW	NW	35	02N	63E	0.013	STK		2/6/1948	4.48	LI	SOUTHERN NEVADA WATER AUTHORITY
181	12512		4391	6/18/1948	CER	SPR	SW	SW	34	02S	63E	0.003	STK		6/18/1948	1.50	LI	JOHNSON, KELLY AND MELODY
181	12793		4501	1/8/1949	CER	SPR	NE	NW	27	02S	63E	0.00899999	STK		6/22/1921	2.79	LI	JOHNSON, KELLY AND MELODY
181	12840		4502	3/7/1949	CER	SPR	NE	SW	27	02S	63E	0.002	STK		6/6/1945	1.63	LI	JOHNSON, KELLY AND MELODY
181	14732		4712	12/24/1952	CER	STR	SW	NW	17	02S	66E	0	STK		12/24/1952	3.99	LI	JONES, H. WENDELL
181	18756		5059	4/26/1960	CER	UG	NE	NW	24	01N	64E	0.015	STK		4/26/1960	10.83	LI	DELMUE, ALBERT
181	3368		1980	4/26/1915	CER	SPR	SW	SE	26	04N	65E	0.03	IRR	Y	4/26/1915	11	LI	CYPHERS, ROBERT M.
181	35696		10175	8/7/1978	CER	RES	SE	SW	26	05N	65E	0.007	STK		8/7/1978	4.91	LI	GEYSER RANCH, LLC
181	35761		10204	8/18/1978	CER	SPR	NW	NW	26	04N	65E	0.005	STK		8/18/1978	3.25	LI	GEYSER RANCH, LLC
181	35762		10205	8/18/1978	CER	SPR	SE	SE	22	04N	65E	0.005	STK		8/18/1978	3.25	LI	GEYSER RANCH, LLC
181	35763		10206	8/18/1978	CER	SPR	NE	SE	22	04N	65E	0.005	STK		8/18/1978	3.25	LI	GEYSER RANCH, LLC
181	35764		10207	8/18/1978	CER	SPR	SE	NE	22	04N	65E	0.005	STK		8/18/1978	3.25	LI	GEYSER RANCH, LLC
181	35766		10208	8/18/1978	CER	SPR	NW	SE	26	04N	65E	0.014	STK		8/18/1978	10.10	LI	GEYSER RANCH, LLC
181	35767		10209	8/18/1978	CER	SPR	SE	NW	26	04N	65E	0.007	STK		8/18/1978	4.85	LI	GEYSER RANCH, LLC

Selection Criteria: WHERE owner_type IN ('C','B') AND ms.Basin IN ('181') AND ms.app_status IN ('CER','DEC','PER','RES','VST')

Run Date: 4/7/2017 11:13:34 AM

Basin	App	Change of App	Cert	Filing Date	Status	Source	POINT OF DIVERSION			Div Rate (CFS)	Manner of Use	Sup?	Priority Date	Annual Duty	County	Owner of Record	
							Qtr-Qtr	Qtr	SEC								TWN
181	35768		10210	8/18/1978	CER	SPR	NE	SE	35	04N	65E	0.005	STK	8/18/1978	3.25	LI	GEYSER RANCH, LLC
181	35769		10186	8/18/1978	CER	RES	SW	NE	01	01N	64E	0.005	STK	8/18/1978	3.25	LI	GEYSER RANCH, LLC
181	35770		10869	8/18/1978	CER	UG	SW	NE	04	02N	64E	0.004	STK	8/18/1978	3.19	LI	GEYSER RANCH, LLC
181	35771		10211	8/18/1978	CER	SPR	NW	SW	11	02N	64E	0.005	STK	8/18/1978	3.25	LI	GEYSER RANCH, LLC
181	35772		10187	8/18/1978	CER	RES	SE	SW	19	02N	65E	0.005	STK	8/18/1978	3.25	LI	GEYSER RANCH, LLC
181	35773		10870	8/18/1978	CER	UG	SE	NW	20	03N	64E	0.004	STK	8/18/1978	3.19	LI	GEYSER RANCH, LLC
181	35774		10871	8/18/1978	CER	UG	NW	SE	21	03N	65E	0.004	STK	8/18/1978	3.19	LI	GEYSER RANCH, LLC
181	35775		10212	8/18/1978	CER	SPR	SE	SE	05	04N	65E	0.014	STK	8/18/1978	10.10	LI	GEYSER RANCH, LLC
181	35843		10288	9/6/1978	CER	SPR	NW	NE	21	05N	65E	0.002	STK	9/6/1978	1.17	LI	STEWART, ROBERT
181	35844		10289	9/6/1978	CER	SPR	NE	SW	10	05N	65E	0.002	STK	9/6/1978	1.35	LI	STEWART, ROBERT
181	35846		10290	9/6/1978	CER	SPR	SW	SE	20	06N	65E	0.002	STK	9/6/1978	1.35	LI	STEWART, ROBERT
181	35851		10215	9/6/1978	CER	RES	SE	SW	12	06N	64E	0.006	STK	9/6/1978	4.05	LI	GEYSER RANCH, LLC
181	35951		10217	10/3/1978	CER	SPR	SE	SE	09	04N	65E	0.004	STK	10/3/1978	3.22	LI	GEYSER RANCH, LLC
181	35952		10218	10/3/1978	CER	SPR	NW	SE	16	04N	65E	0.004	STK	10/3/1978	3.22	LI	GEYSER RANCH, LLC
181	35954		10220	10/3/1978	CER	SPR	NW	SW	15	04N	65E	0.004	STK	10/3/1978	3.22	LI	GEYSER RANCH, LLC
181	36179		10222	11/20/1978	CER	SPR	NE	NE	18	05N	64E	0.008	STK	11/20/1978	5.80	LI	GEYSER RANCH, LLC
181	36180		10223	11/20/1978	CER	SPR	SE	SE	26	04N	65E	0.007	STK	11/20/1978	4.85	LI	GEYSER RANCH, LLC
181	36183		10295	11/20/1978	CER	SPR	SE	SW	23	05N	65E	0.002	STK	11/20/1978	1.35	LI	STEWART, ROBERT
181	3875		724	4/10/1916	CER	RES	NE	NE	03	03S	64E	0.01	STK	4/10/1916	7.5	LI	CORP PRESIDING BISHOP CHURCH JC LDS
181	3876		725	4/10/1916	CER	RES	SW	SW	33	02S	64E	0.01	STK	Y 4/10/1916	7.5	LI	CORP PRESIDING BISHOP CHURCH JC LDS
181	3878		726	4/10/1916	CER	RES	NW	SE	32	01S	64E	0	STK	4/10/1916	7.5	LI	CORP PRESIDING BISHOP CHURCH JC LDS
181	4696		732	11/12/1917	CER	SPR	SE	SE	31	04S	65E	0.003	STK	Y 11/12/1917	0	LI	CORP PRESIDING BISHOP CHURCH JC LDS 50% UDI
181	4697		733	11/12/1917	CER	SPR	SW	SE	31	04S	65E	0.0015	STK	11/12/1917	0	LI	CULVERWELL, WILLIAM 25% UDI

Selection Criteria: WHERE owner_type IN ('C','B') AND ms.Basin IN ('181') AND ms.app_status IN ('CER', 'DEC', 'PER', 'RES', 'VST')

Run Date: 4/7/2017 11:13:34 AM

Basin	App	Change of App	Cert	Filing Date	Status	Source	POINT OF DIVERSION			Div Rate (CFS)	Manner of Use	Sup?	Priority Date	Annual Duty	County	Owner of Record		
							Qtr-Qtr	Qtr	SEC								TWN	RNG
181	4961		525	3/14/1918	CER	SPR	NW	NE	23	01N	65E	0.003	STK	Y	3/14/1918	2.18	LI	HIGHBEE, FLORENCE S.
181	51776		13590	1/20/1988	CER	SPR	NW	SE	22	01N	65E	0.006	STK		1/20/1988	0.92	LI	HATCH, ROGER
181	5200		1924	8/12/1918	CER	STR	SW	SE	26	04N	65E	0.063	STK	Y	8/12/1918	44.81	LI	WEST SIDE CATTLE COMPANY
181	52103		13775	5/18/1988	CER	SPR	SW	NW	22	02S	63E	0.00899999	STK		5/6/1920	6.51	LI	CORP PRESIDING BISHOP CHURCH JC LDS
181	52104		13776	5/18/1988	CER	SPR	SW	NE	21	03S	65E	0.001	STK		1/1/1896	0.46	LI	CORP PRESIDING BISHOP CHURCH JC LDS
181	52105		13777	5/18/1988	CER	SPR	NW	SE	21	03S	65E	0.003	STK		1/10/1908	2.18	LI	CORP PRESIDING BISHOP CHURCH JC LDS
181	52106		13778	5/18/1988	CER	SPR	NW	NE	28	03S	65E	0.002	STK		3/21/1918	1.44	LI	CORP PRESIDING BISHOP CHURCH JC LDS
181	52107		13779	5/18/1988	CER	SPR	NW	NW	16	04S	65E	0.002	STK		1/1/1880	1.44	LI	CORP PRESIDING BISHOP CHURCH JC LDS
181	52108		13780	5/18/1988	CER	SPR	SW	NW	29	04S	65E	0.013	STK		1/10/1908	9.42	LI	CORP PRESIDING BISHOP CHURCH JC LDS
181	52109		13781	5/18/1988	CER	SPR	SE	SE	25	04S	64E	0.00899999	STK		1/10/1908	6.51	LI	CORP PRESIDING BISHOP CHURCH JC LDS
181	5356		526	1/16/1919	CER	SPR	SE	NW	11	01N	65E	0.002	STK		1/16/1919	0.15	LI	GOODMAN, R.F.
181	5371		1119	1/25/1919	CER	RES	SW	NW	24	02S	64E	0	STK	Y	1/25/1919	10	LI	SHANE R. MATHEWS & JENNY R. MATHEWS
181	53989			10/17/1989	PER	UG	SE	SW	30	02S	64E	6	MUN	Y	10/17/1989	4344	LI	SOUTHERN NEVADA WATER AUTHORITY
181	53990			10/17/1989	PER	UG	NE	SE	08	02S	65E	10	MUN	Y	10/17/1989	7240	LI	SOUTHERN NEVADA WATER AUTHORITY
181	5936		854	1/5/1920	CER	UG	SE	NW	14	05N	64E	0.025	STK	Y	1/5/1920	18.08	LI	ADAMS-MCGILL COMPANY
181	6094		1053	5/6/1920	CER	SPR	NE	SE	33	02S	63E	0.00899999	STK		5/6/1920	6.51	LI	CORP PRESIDING BISHOP CHURCH JC LDS
181	6619		835	1/27/1922	CER	SPR	NE	SW	33	02S	66E	0.015	STK	Y	1/27/1922	10.74	LI	RICHARD AND PATRICIA CLARK, LLC
181	6803		971	10/23/1922	CER	SPR	NE	SW	22	01N	65E	0.002	STK	Y	10/23/1922	1.60	LI	FEDERAL LAND BANK OF BERKELEY
181	7117		1466	5/16/1924	CER	SPR	NW	SW	13	02N	63E	0.002	STK	Y	5/16/1924	1.57	LI	SOUTHERN NEVADA WATER AUTHORITY
181	7563		2209	11/4/1925	CER	SPR	SE	NE	22	01N	63E	0.006	STK	Y	11/4/1925	2.61	LI	CLARK, DOUGLAS
181	7564		2210	11/4/1925	CER	SPR	SE	NW	22	01N	63E	0.012	STK	Y	11/4/1925	4.85	LI	CLARK, DOUGLAS
181	780		566X	1/10/1908	CER	SPR				01S	65E	1	STK	Y	1/10/1908	723.98	LI	CORP PRESIDING BISHOP CHURCH JC LDS
181	80648		19594	3/4/2011	CER	UG	NE	SE	05	01S	65E	1.5	IRR	Y	12/11/1998	504.5	LI	LINCOLN COUNTY WATER DISTRICT

Selection Criteria: WHERE owner_type IN ('C','B') AND ms.Basin IN ('181') AND ms.app_status IN ('CER', 'DEC', 'PER', 'RES', 'VST')

Run Date: 4/7/2017 11:13:34 AM

Basin	App	Change of App	Cert	Filing Date	Status	Source	POINT OF DIVERSION			Div Rate (CFS)	Manner of Use	Sup?	Priority Date	Annual Duty	County	Owner of Record		
							Qtr-Qtr	Qtr	SEC								TWN	RNG
181	80649		19595	3/4/2011	CER	UG	NE	SE	05	01S	65E	1.5	IRR	Y	12/11/1998	504.5	LI	LINCOLN COUNTY WATER DISTRICT
181	8670		8146	8/19/1928	CER	SPR	NE	SE	03	06N	64E	0.01	STK		8/19/1928	7.24	LI	GEYSER RANCH, LLC
181	8698		5705	9/17/1928	CER	SPR	NE	SE	05	01S	65E	0.017	STK	Y	9/17/1928	12.06	LI	VIDLER WATER COMPANY
181	9618		2107	8/11/1932	CER	OSW	NE	NW	11	03S	64E	0.00899999	STK	Y	8/11/1932	6.78	LI	CORP PRESIDING BISHOP CHURCH JC LDS
181	9660		2293	5/6/1933	CER	SPR	SE	NE	04	03S	65E	0.001	STK		5/6/1933	0.68	LI	SHANE R. MATHEWS & JENNY R. MATHEWS
181	R05989			6/21/1993	RES	SPR	SE	NW	10	04S	65E	0	OTH		4/17/1926	0.21	LI	BLM
181	R09410			3/23/2004	RES	SPR	SE	SE	05	04N	65E	0.0015	STK		3/23/2004	0	LI	BLM
181	R09411			3/23/2004	RES	SPR	NW	SE	30	04N	65E	0.0015	STK		3/23/2004	0	LI	BLM
181	V01027			3/10/1911	VST	SPR	NW	NW	16	04S	65E	0.021	STK		1/1/1880	15.19	LI	JERRY JOHNSTON OR JANET LIND
181	V01134			9/30/1912	VST	SPR	SW	NW	31	02N	66E	0.025	STK		1/1/1893	3.93	LI	LYTTLE , EDWIN
181	V01135			9/30/1912	VST	SPR	SE	NE	36	02N	65E	0.033	STK		1/1/1885	2.79	LI	LYTTLE, EDWIN
181	V01250			6/8/1913	VST	SPR	SE	SE	24	02N	65E	0.013	STK		10/1/1893	1.38	LI	DELMUE, JOSEPH
181	V01265			11/17/1913	VST	SPR		SW	28	01N	63E	0.05	STK		12/31/1883	2.24	LI	ADAMS-MCGILL COMPANY
181	V01267			11/17/1913	VST	SPR	NE	SW	21	01N	63E	0.1	STK		12/31/1883	6.72	LI	ADAMS-MCGILL COMPANY
181	V01268			11/20/1913	VST	SPR	SE	SW	13	02N	63E	0.013	STK		12/21/1904	9.21	LI	SOUTHERN NEVADA WATER AUTHORITY
181	V01287			11/6/1913	VST	SPR	NW	SW	15	04N	65E	0.013	STK		12/31/1904	5.62	LI	GEYSER RANCH LIMITED PARTNERSHIP
181	V01288			2/24/1914	VST	SPR	NW	SE	16	05N	65E	0.013	STK		2/24/1914	0	LI	ADAMS-MCGILL COMPANY
181	V01289			2/24/1914	VST	SPR	SW	SE	03	04N	65E	0.013	STK		12/31/1904	5.62	LI	GEYSER RANCH, LLC
181	V01290			2/21/1914	VST	SPR	SW	NW	15	05N	65E	0.1	STK			4.48	LI	ADAMS-MCGILL COMPANY
181	V01294			2/21/1914	VST	SPR	SW	SW	10	05N	65E	0.075	STK			4.48	LI	ADAMS-MCGILL COMPANY
181	V01295			2/21/1914	VST	SPR	SE	NE	32	05N	65E	0.25	IRR			60	LI	LLOYD, ARTHUR M. & LYNN LYTLE
181	V01296			2/24/1914	VST	SPR	SE	SE	05	04N	65E	0	IRR		1/1/1880	12	LI	GEYSER RANCH LIMITED PARTNERSHIP
181	V01297			2/21/1914	VST	SPR	SW	SE	30	04N	65E	0	IRR		1/1/1880	1.6	LI	GEYSER RANCH LIMITED PARTNERSHIP

Selection Criteria: WHERE owner_type IN ('C','B') AND ms.Basin IN ('181') AND ms.app_status IN ('CER', 'DEC', 'PER', 'RES', 'VST')

Run Date: 4/7/2017 11:13:34 AM

Basin	App	Change of App	Cert	Filing Date	Status	Source	POINT OF DIVERSION			Div Rate (CFS)	Manner of Use	Sup?	Priority Date	Annual Duty	County	Owner of Record	
							Qtr-Qtr	Qtr	SEC								TWN
181	V01299			3/10/1914	VST	SPR	NW	SW	29	04N	65E	0.013	STK	12/31/1904	4.48	LI	GEYSER RANCH, LLC
181	V01300			3/10/1914	VST	SPR	NW	SW	33	04N	65E	0.013	STK	1/1/1905	0	LI	GEYSER RANCH, LLC
181	V01301			2/21/1914	VST	SPR	NE	NE	18	05N	64E	0.038	STK		3.38	LI	ADAMS-MCGILL COMPANY
181	V01302			2/21/1914	VST	SPR	NE	SE	33	04N	65E	0.125	STK		4.48	LI	ADAMS-MCGILL COMPANY
181	V01459			4/12/1916	VST	SPR	SE	SW	33	02S	66E	0.125	STK	12/31/1901	3.38	LI	RICHARD AND PATRICIA CLARK, LLC
181	V01787			1/27/1922	VST	SPR	NE	SW	33	02S	66E	0.025	STK		6.72	LI	MACKIE, ALEX J.
181	V02350			9/8/1947	VST	SPR	NE	NE	03	04S	65E	0.017	STK	1/1/1917	1.14	LI	CORP PRESIDING BISHOP CHURCH JC LDS
181	V02351			9/8/1947	VST	SPR	SW	SE	14	04S	65E	0.017	STK	1/1/1918	1.35	LI	CULVERWELL, CHAS.
181	V03839			2/1/1982	VST	SPR	NW	SW	06	02N	65E	0.004	STK	1/1/1890	2.03	LI	IMPERIAL FARMS LAND AND CATTLE CO.
181	V03840			2/1/1982	VST	SPR	SW	SW	30	03N	65E	0.004	STK	1/1/1890	2.03	LI	IMPERIAL FARMS LAND AND CATTLE CO.
181	V04697			9/16/1988	VST	SPR	NW	NW	35	01N	65E	0.05	STK	1/1/1984	12.31	LI	HATCH, ROGER
181	V06519			5/19/1994	VST	SPR	NW	NW	35	01N	65E	0.05	STK	1/1/1905	12.3	LI	SHANE R. MATHEWS & JENNY R. MATHEWS
181	V10214			3/23/2012	VST	SPR	NW	SE	26	04N	65E	0.004456	STK	1/1/1890	0	LI	KENNETH E LYTLE AND DONNA B LYTLE LIVING TRUST
181	V10215			3/23/2012	VST	SPR	NW	SE	26	04N	65E	0.004456	STK	1/1/1890	0	LI	KENNETH E LYTLE AND DONNA B LYTLE LIVING TRUST
181	V10216			3/23/2012	VST	SPR	NW	SE	26	04N	65E	0.004456	STK	1/1/1890	0	LI	GLOECKNER, PATRICK AND KENA
181	V10217			3/23/2012	VST	SPR	NW	SE	26	04N	65E	0.004456	STK	1/1/1890	0	LI	GLOECKNER, PATRICK AND KENA
181	V10218			3/23/2012	VST	SPR	NW	SE	26	04N	65E	0.004456	STK	1/1/1890	0	LI	DELMUE, FRANK AND ROSE
181	V10219			3/23/2012	VST	SPR	NW	SE	26	04N	65E	0.004456	STK	1/1/1890	0	LI	DELMUE, FRANK AND ROSE
181	V10220			3/23/2012	VST	SPR	NW	SE	26	04N	65E	0.004456	STK	1/1/1890	0	LI	BULLOCH, HENRY M

Appendix 10-2

**NDWR Hydrographic Abstract
Water Rights Spreadsheet for Dry Lake Valley**

Dry Lake Valley Basin 181 Spreadsheet of Water Rights
 [Current as of April 7, 2017]

Application	Cert	Status	Source	Type of Use	Priority Date	Owner of Record
780	566X	CER	SPR	STK	1/10/1908	CORP PRESIDING BISHOP CHURCH JC LDS
3368	1980	CER	SPR	IRR	4/26/1915	CYPHERS, ROBERT M.
3875	724	CER	RES	STK	4/10/1916	CORP PRESIDING BISHOP CHURCH JC LDS
3876	725	CER	RES	STK	4/10/1916	CORP PRESIDING BISHOP CHURCH JC LDS
3878	726	CER	RES	STK	4/10/1916	CORP PRESIDING BISHOP CHURCH JC LDS
4696	732	CER	SPR	STK	11/12/1917	CORP PRESIDING BISHOP CHURCH JC LDS 50% UDI
4697	733	CER	SPR	STK	11/12/1917	CORP OF THE PRES. BISHOP OF THE CHURCH OF JC LDS 50% UDI
4961	525	CER	SPR	STK	3/14/1918	HIGHBEE, FLORENCE S.
5200	1924	CER	STR	STK	8/12/1918	WEST SIDE CATTLE COMPANY
5356	526	CER	SPR	STK	1/16/1919	GOODMAN, R.F.
5371	1119	CER	RES	STK	1/25/1919	SHANE R. MATHEWS & JENNY R. MATHEWS
5936	854	CER	UG	STK	1/5/1920	ADAMS-MCGILL COMPANY
6094	1053	CER	SPR	STK	5/6/1920	CORP PRESIDING BISHOP CHURCH JC LDS
6619	835	CER	SPR	STK	1/27/1922	RICHARD AND PATRICIA CLARK, LLC
6803	971	CER	SPR	STK	10/23/1922	FEDERAL LAND BANK OF BERKELEY
7117	1466	CER	SPR	STK	5/16/1924	SOUTHERN NEVADA WATER AUTHORITY
7563	2209	CER	SPR	STK	11/4/1925	CLARK, DOUGLAS
7564	2210	CER	SPR	STK	11/4/1925	CLARK, DOUGLAS
8670	8146	CER	SPR	STK	8/19/1928	GEYSER RANCH, LLC
8698	5705	CER	SPR	STK	9/17/1928	VIDLER WATER COMPANY
9618	2107	CER	OSW	STK	8/11/1932	CORP PRESIDING BISHOP CHURCH JC LDS
9660	2293	CER	SPR	STK	5/6/1933	SHANE R. MATHEWS & JENNY R. MATHEWS
10119	2355	CER	SPR	STK	5/17/1937	SHANE R. MATHEWS & JENNY R. MATHEWS
10120	2356	CER	SPR	STK	5/17/1937	SHANE R. MATHEWS & JENNY R. MATHEWS
10747	2805	CER	SPR	STK	10/17/1941	CORP PRESIDING BISHOP CHURCH JC LDS
11118	2826	CER	RES	STK	5/10/1944	SHANE R. MATHEWS & JENNY R. MATHEWS
12246	3583	CER	SPR	STK	2/6/1948	SOUTHERN NEVADA WATER AUTHORITY
12247	3584	CER	SPR	STK	2/6/1948	SOUTHERN NEVADA WATER AUTHORITY
12512	4391	CER	SPR	STK	6/18/1948	JOHNSON, KELLY AND MELODY
12793	4501	CER	SPR	STK	6/22/1921	JOHNSON, KELLY AND MELODY
12840	4502	CER	SPR	STK	6/6/1945	JOHNSON, KELLY AND MELODY
14732	4712	CER	STR	STK	12/24/1952	JONES, H. WENDELL
18756	5059	CER	UG	STK	4/26/1960	DELMUE, ALBERT
35696	10175	CER	RES	STK	8/7/1978	GEYSER RANCH, LLC
35761	10204	CER	SPR	STK	8/18/1978	GEYSER RANCH, LLC
35762	10205	CER	SPR	STK	8/18/1978	GEYSER RANCH, LLC
35763	10206	CER	SPR	STK	8/18/1978	GEYSER RANCH, LLC
35764	10207	CER	SPR	STK	8/18/1978	GEYSER RANCH, LLC
35766	10208	CER	SPR	STK	8/18/1978	GEYSER RANCH, LLC
35767	10209	CER	SPR	STK	8/18/1978	GEYSER RANCH, LLC

Green Font = Active Water Rights with Priority Date Post October 17, 1989

Dry Lake Valley Basin 181 Spreadsheet of Water Rights
 [Current as of April 7, 2017]

Application	Cert	Status	Source	Type of Use	Priority Date	Owner of Record
35768	10210	CER	SPR	STK	8/18/1978	GEYSER RANCH, LLC
35769	10186	CER	RES	STK	8/18/1978	GEYSER RANCH, LLC
35770	10869	CER	UG	STK	8/18/1978	GEYSER RANCH, LLC
35771	10211	CER	SPR	STK	8/18/1978	GEYSER RANCH, LLC
35772	10187	CER	RES	STK	8/18/1978	GEYSER RANCH, LLC
35773	10870	CER	UG	STK	8/18/1978	GEYSER RANCH, LLC
35774	10871	CER	UG	STK	8/18/1978	GEYSER RANCH, LLC
35775	10212	CER	SPR	STK	8/18/1978	GEYSER RANCH, LLC
35843	10288	CER	SPR	STK	9/6/1978	STEWART, ROBERT
35844	10289	CER	SPR	STK	9/6/1978	STEWART, ROBERT
35846	10290	CER	SPR	STK	9/6/1978	STEWART, ROBERT
35851	10215	CER	RES	STK	9/6/1978	GEYSER RANCH, LLC
35951	10217	CER	SPR	STK	10/3/1978	GEYSER RANCH, LLC
35952	10218	CER	SPR	STK	10/3/1978	GEYSER RANCH, LLC
35954	10220	CER	SPR	STK	10/3/1978	GEYSER RANCH, LLC
36179	10222	CER	SPR	STK	11/20/1978	GEYSER RANCH, LLC
36180	10223	CER	SPR	STK	11/20/1978	GEYSER RANCH, LLC
36183	10295	CER	SPR	STK	11/20/1978	STEWART, ROBERT
51776	13590	CER	SPR	STK	1/20/1988	HATCH, ROGER
52103	13775	CER	SPR	STK	5/6/1920	CORP PRESIDING BISHOP CHURCH JC LDS
52104	13776	CER	SPR	STK	01/01/1896	CORP PRESIDING BISHOP CHURCH JC LDS
52105	13777	CER	SPR	STK	1/10/1908	CORP PRESIDING BISHOP CHURCH JC LDS
52106	13778	CER	SPR	STK	3/21/1918	CORP PRESIDING BISHOP CHURCH JC LDS
52107	13779	CER	SPR	STK	01/01/1880	CORP PRESIDING BISHOP CHURCH JC LDS
52108	13780	CER	SPR	STK	1/10/1908	CORP PRESIDING BISHOP CHURCH JC LDS
52109	13781	CER	SPR	STK	1/10/1908	CORP PRESIDING BISHOP CHURCH JC LDS
53989		PER	UG	MUN	10/17/1989	SOUTHERN NEVADA WATER AUTHORITY
53990		PER	UG	MUN	10/17/1989	SOUTHERN NEVADA WATER AUTHORITY
80648	19594	CER	UG	IRR	12/11/1998	LINCOLN COUNTY WATER DISTRICT
80649	19595	CER	UG	IRR	12/11/1998	LINCOLN COUNTY WATER DISTRICT
R05989		RES	SPR	OTH	4/17/1926	BLM
R09410		RES	SPR	STK	4/17/1926	BLM
R09411		RES	SPR	STK	4/17/1926	BLM
V01027		VST	SPR	STK	01/01/1880	JERRY JOHNSTON OR JANET LIND
V01134		VST	SPR	STK	01/01/1893	LYTTLE , EDWIN
V01135		VST	SPR	STK	01/01/1885	LYTTLE, EDWIN
V01250		VST	SPR	STK	10/01/1893	DELMUE, JOSEPH
V01265		VST	SPR	STK	12/31/1883	ADAMS-MCGILL COMPANY
V01267		VST	SPR	STK	12/31/1883	ADAMS-MCGILL COMPANY
V01268		VST	SPR	STK	12/21/1904	SOUTHERN NEVADA WATER AUTHORITY
V01287		VST	SPR	STK	12/31/1904	GEYSER RANCH LIMITED PARTNERSHIP
V01288		VST	SPR	STK	2/24/1914	ADAMS-MCGILL COMPANY
V01289		VST	SPR	STK	12/31/1904	GEYSER RANCH, LLC
V01290		VST	SPR	STK	12/31/1904	ADAMS-MCGILL COMPANY
V01294		VST	SPR	STK	12/31/1904	ADAMS-MCGILL COMPANY
V01295		VST	SPR	IRR	01/01/1875	LLOYD, ARTHUR M. & LYNN LYTLE

Green Font = Active Water Rights with Priority Date Post October 17, 1989

Application	Cert	Status	Source	Type of Use	Priority Date	Owner of Record
V01296		VST	SPR	IRR	01/01/1880	GEYSER RANCH LIMITED PARTNERSHIP
V01297		VST	SPR	IRR	01/01/1880	GEYSER RANCH LIMITED PARTNERSHIP
V01299		VST	SPR	STK	12/31/1904	GEYSER RANCH, LLC
V01300		VST	SPR	STK	12/31/1904	GEYSER RANCH, LLC
V01301		VST	SPR	STK	12/31/1904	ADAMS-MCGILL COMPANY
V01302		VST	SPR	STK	12/31/1904	ADAMS-MCGILL COMPANY
V01459		VST	SPR	STK	12/31/1901	RICHARD AND PATRICIA CLARK, LLC
V01787		VST	SPR	STK	01/01/1899	MACKIE, ALEX J.
V02350		VST	SPR	STK	1/1/1917	CORP PRESIDING BISHOP CHURCH JC LDS
V02351		VST	SPR	STK	1/1/1918	CULVERWELL, CHAS.
V03839		VST	SPR	STK	01/01/1890	IMPERIAL FARMS LAND AND CATTLE CO.
V03840		VST	SPR	STK	01/01/1890	IMPERIAL FARMS LAND AND CATTLE CO.
V04697		VST	SPR	STK	1/1/1984	HATCH, ROGER
V06519		VST	SPR	STK	1/1/1905	SHANE R. MATHEWS & JENNY R. MATHEWS
V10214		VST	SPR	STK	01/01/1890	KENNETH E LYTLE AND DONNA B LYTLE LIVING TRUST
V10215		VST	SPR	STK	01/01/1890	KENNETH E LYTLE AND DONNA B LYTLE LIVING TRUST
V10216		VST	SPR	STK	01/01/1890	GLOECKNER, PATRICK AND KENA
V10217		VST	SPR	STK	01/01/1890	GLOECKNER, PATRICK AND KENA
V10218		VST	SPR	STK	01/01/1890	DELMUE, FRANK AND ROSE
V10219		VST	SPR	STK	01/01/1890	DELMUE, FRANK AND ROSE
V10220		VST	SPR	STK	01/01/1890	BULLOCH, HENRY M

Appendix 10-3

**NDWR Hydrographic Abstract for Dry Lake Valley,
Manner of Use: Stockwater
and Status: Certificate, Decreed, Permit,
Reserved, and Vested**

Hydrographic Abstracts

Hydrographic Abstract Report

Selection Criteria: WHERE owner_type IN ('C','B') AND ms.Basin IN ('181') AND ms.app_status IN ('CER', 'DEC', 'PER', 'RES', 'VST') AND ms.mou IN ('STK') Run Date: 4/7/2017 11:15:12 AM

Basin	App	Change of App	Cert	Filing Date	Status	Source	POINT OF DIVERSION			Div Rate (CFS)	Manner of Use	Sup?	Priority Date	Annual Duty	County	Owner of Record	
							Qtr-Qtr	Qtr	SEC								TWN
181	10119		2355	5/17/1937	CER	SPR	NE	SW	22	01N	65E	0.015	STK	5/17/1937	5.22	LI	SHANE R. MATHEWS & JENNY R. MATHEWS
181	10120		2356	5/17/1937	CER	SPR	NW	NE	23	01N	65E	0.015	STK	5/17/1937	5.22	LI	SHANE R. MATHEWS & JENNY R. MATHEWS
181	10747		2805	10/17/1941	CER	SPR	NE	SW	09	04S	65E	0.01	STK	10/17/1941	7.18	LI	CORP PRESIDING BISHOP CHURCH JC LDS
181	11118		2826	5/10/1944	CER	RES	SE	SE	33	02S	65E	0.013	STK	5/10/1944	6.72	LI	SHANE R. MATHEWS & JENNY R. MATHEWS
181	12246		3583	2/6/1948	CER	SPR	SW	SE	34	02N	63E	0.013	STK	2/6/1948	5.22	LI	SOUTHERN NEVADA WATER AUTHORITY
181	12247		3584	2/6/1948	CER	SPR	NW	NW	35	02N	63E	0.013	STK	2/6/1948	4.48	LI	SOUTHERN NEVADA WATER AUTHORITY
181	12512		4391	6/18/1948	CER	SPR	SW	SW	34	02S	63E	0.003	STK	6/18/1948	1.50	LI	JOHNSON, KELLY AND MELODY
181	12793		4501	1/8/1949	CER	SPR	NE	NW	27	02S	63E	0.00899999	STK	6/22/1921	2.79	LI	JOHNSON, KELLY AND MELODY
181	12840		4502	3/7/1949	CER	SPR	NE	SW	27	02S	63E	0.002	STK	6/6/1945	1.63	LI	JOHNSON, KELLY AND MELODY
181	14732		4712	12/24/1952	CER	STR	SW	NW	17	02S	66E	0	STK	12/24/1952	3.99	LI	JONES, H. WENDELL
181	18756		5059	4/26/1960	CER	UG	NE	NW	24	01N	64E	0.015	STK	4/26/1960	10.83	LI	DELMUE, ALBERT
181	35696		10175	8/7/1978	CER	RES	SE	SW	26	05N	65E	0.007	STK	8/7/1978	4.91	LI	GEYSER RANCH, LLC
181	35761		10204	8/18/1978	CER	SPR	NW	NW	26	04N	65E	0.005	STK	8/18/1978	3.25	LI	GEYSER RANCH, LLC
181	35762		10205	8/18/1978	CER	SPR	SE	SE	22	04N	65E	0.005	STK	8/18/1978	3.25	LI	GEYSER RANCH, LLC
181	35763		10206	8/18/1978	CER	SPR	NE	SE	22	04N	65E	0.005	STK	8/18/1978	3.25	LI	GEYSER RANCH, LLC
181	35764		10207	8/18/1978	CER	SPR	SE	NE	22	04N	65E	0.005	STK	8/18/1978	3.25	LI	GEYSER RANCH, LLC
181	35766		10208	8/18/1978	CER	SPR	NW	SE	26	04N	65E	0.014	STK	8/18/1978	10.10	LI	GEYSER RANCH, LLC
181	35767		10209	8/18/1978	CER	SPR	SE	NW	26	04N	65E	0.007	STK	8/18/1978	4.85	LI	GEYSER RANCH, LLC
181	35768		10210	8/18/1978	CER	SPR	NE	SE	35	04N	65E	0.005	STK	8/18/1978	3.25	LI	GEYSER RANCH, LLC

Selection Criteria: WHERE owner_type IN ('C','B') AND ms.Basin IN ('181') AND ms.app_status IN ('CER', 'DEC', 'PER', 'RES', 'VST') AND ms.mou IN ('STK')

Run Date: 4/7/2017 11:15:12 AM

Basin	App	Change of App	Cert	Filing Date	Status	Source	POINT OF DIVERSION			Div Rate (CFS)	Manner of Use	Sup?	Priority Date	Annual Duty	County	Owner of Record	
							Qtr-Qtr	Qtr	SEC								TWN
181	35769		10186	8/18/1978	CER	RES	SW	NE	01	01N	64E	0.005	STK	8/18/1978	3.25	LI	GEYSER RANCH, LLC
181	35770		10869	8/18/1978	CER	UG	SW	NE	04	02N	64E	0.004	STK	8/18/1978	3.19	LI	GEYSER RANCH, LLC
181	35771		10211	8/18/1978	CER	SPR	NW	SW	11	02N	64E	0.005	STK	8/18/1978	3.25	LI	GEYSER RANCH, LLC
181	35772		10187	8/18/1978	CER	RES	SE	SW	19	02N	65E	0.005	STK	8/18/1978	3.25	LI	GEYSER RANCH, LLC
181	35773		10870	8/18/1978	CER	UG	SE	NW	20	03N	64E	0.004	STK	8/18/1978	3.19	LI	GEYSER RANCH, LLC
181	35774		10871	8/18/1978	CER	UG	NW	SE	21	03N	65E	0.004	STK	8/18/1978	3.19	LI	GEYSER RANCH, LLC
181	35775		10212	8/18/1978	CER	SPR	SE	SE	05	04N	65E	0.014	STK	8/18/1978	10.10	LI	GEYSER RANCH, LLC
181	35843		10288	9/6/1978	CER	SPR	NW	NE	21	05N	65E	0.002	STK	9/6/1978	1.17	LI	STEWART, ROBERT
181	35844		10289	9/6/1978	CER	SPR	NE	SW	10	05N	65E	0.002	STK	9/6/1978	1.35	LI	STEWART, ROBERT
181	35846		10290	9/6/1978	CER	SPR	SW	SE	20	06N	65E	0.002	STK	9/6/1978	1.35	LI	STEWART, ROBERT
181	35851		10215	9/6/1978	CER	RES	SE	SW	12	06N	64E	0.006	STK	9/6/1978	4.05	LI	GEYSER RANCH, LLC
181	35951		10217	10/3/1978	CER	SPR	SE	SE	09	04N	65E	0.004	STK	10/3/1978	3.22	LI	GEYSER RANCH, LLC
181	35952		10218	10/3/1978	CER	SPR	NW	SE	16	04N	65E	0.004	STK	10/3/1978	3.22	LI	GEYSER RANCH, LLC
181	35954		10220	10/3/1978	CER	SPR	NW	SW	15	04N	65E	0.004	STK	10/3/1978	3.22	LI	GEYSER RANCH, LLC
181	36179		10222	11/20/1978	CER	SPR	NE	NE	18	05N	64E	0.008	STK	11/20/1978	5.80	LI	GEYSER RANCH, LLC
181	36180		10223	11/20/1978	CER	SPR	SE	SE	26	04N	65E	0.007	STK	11/20/1978	4.85	LI	GEYSER RANCH, LLC
181	36183		10295	11/20/1978	CER	SPR	SE	SW	23	05N	65E	0.002	STK	11/20/1978	1.35	LI	STEWART, ROBERT
181	3875		724	4/10/1916	CER	RES	NE	NE	03	03S	64E	0.01	STK	4/10/1916	7.5	LI	CORP PRESIDING BISHOP CHURCH JC LDS
181	3876		725	4/10/1916	CER	RES	SW	SW	33	02S	64E	0.01	STK	Y 4/10/1916	7.5	LI	CORP PRESIDING BISHOP CHURCH JC LDS
181	3878		726	4/10/1916	CER	RES	NW	SE	32	01S	64E	0	STK	4/10/1916	7.5	LI	CORP PRESIDING BISHOP CHURCH JC LDS
181	4696		732	11/12/1917	CER	SPR	SE	SE	31	04S	65E	0.003	STK	Y 11/12/1917	0	LI	CORP PRESIDING BISHOP CHURCH JC LDS 50% UDI
181	4697		733	11/12/1917	CER	SPR	SW	SE	31	04S	65E	0.0015	STK	11/12/1917	0	LI	CULVERWELL, WILLIAM 25% UDI
181	4961		525	3/14/1918	CER	SPR	NW	NE	23	01N	65E	0.003	STK	Y 3/14/1918	2.18	LI	HIGHBEE, FLORENCE S.

Selection Criteria: WHERE owner_type IN ('C','B') AND ms.Basin IN ('181') AND ms.app_status IN ('CER', 'DEC', 'PER', 'RES', 'VST') AND ms.mou IN ('STK')

Run Date: 4/7/2017 11:15:12 AM

Basin	App	Change of App	Cert	Filing Date	Status	Source	POINT OF DIVERSION			Div Rate (CFS)	Manner of Use	Sup?	Priority Date	Annual Duty	County	Owner of Record		
							Qtr-Qtr	Qtr	SEC								TWN	RNG
181	51776		13590	1/20/1988	CER	SPR	NW	SE	22	01N	65E	0.006	STK		1/20/1988	0.92	LI	HATCH, ROGER
181	5200		1924	8/12/1918	CER	STR	SW	SE	26	04N	65E	0.063	STK	Y	8/12/1918	44.81	LI	WEST SIDE CATTLE COMPANY
181	52103		13775	5/18/1988	CER	SPR	SW	NW	22	02S	63E	0.00899999	STK		5/6/1920	6.51	LI	CORP PRESIDING BISHOP CHURCH JC LDS
181	52104		13776	5/18/1988	CER	SPR	SW	NE	21	03S	65E	0.001	STK		1/1/1896	0.46	LI	CORP PRESIDING BISHOP CHURCH JC LDS
181	52105		13777	5/18/1988	CER	SPR	NW	SE	21	03S	65E	0.003	STK		1/10/1908	2.18	LI	CORP PRESIDING BISHOP CHURCH JC LDS
181	52106		13778	5/18/1988	CER	SPR	NW	NE	28	03S	65E	0.002	STK		3/21/1918	1.44	LI	CORP PRESIDING BISHOP CHURCH JC LDS
181	52107		13779	5/18/1988	CER	SPR	NW	NW	16	04S	65E	0.002	STK		1/1/1880	1.44	LI	CORP PRESIDING BISHOP CHURCH JC LDS
181	52108		13780	5/18/1988	CER	SPR	SW	NW	29	04S	65E	0.013	STK		1/10/1908	9.42	LI	CORP PRESIDING BISHOP CHURCH JC LDS
181	52109		13781	5/18/1988	CER	SPR	SE	SE	25	04S	64E	0.00899999	STK		1/10/1908	6.51	LI	CORP PRESIDING BISHOP CHURCH JC LDS
181	5356		526	1/16/1919	CER	SPR	SE	NW	11	01N	65E	0.002	STK		1/16/1919	0.15	LI	GOODMAN, R.F.
181	5371		1119	1/25/1919	CER	RES	SW	NW	24	02S	64E	0	STK	Y	1/25/1919	10	LI	SHANE R. MATHEWS & JENNY R. MATHEWS
181	5936		854	1/5/1920	CER	UG	SE	NW	14	05N	64E	0.025	STK	Y	1/5/1920	18.08	LI	ADAMS-MCGILL COMPANY
181	6094		1053	5/6/1920	CER	SPR	NE	SE	33	02S	63E	0.00899999	STK		5/6/1920	6.51	LI	CORP PRESIDING BISHOP CHURCH JC LDS
181	6619		835	1/27/1922	CER	SPR	NE	SW	33	02S	66E	0.015	STK	Y	1/27/1922	10.74	LI	RICHARD AND PATRICIA CLARK, LLC
181	6803		971	10/23/1922	CER	SPR	NE	SW	22	01N	65E	0.002	STK	Y	10/23/1922	1.60	LI	FEDERAL LAND BANK OF BERKELEY
181	7117		1466	5/16/1924	CER	SPR	NW	SW	13	02N	63E	0.002	STK	Y	5/16/1924	1.57	LI	SOUTHERN NEVADA WATER AUTHORITY
181	7563		2209	11/4/1925	CER	SPR	SE	NE	22	01N	63E	0.006	STK	Y	11/4/1925	2.61	LI	CLARK, DOUGLAS
181	7564		2210	11/4/1925	CER	SPR	SE	NW	22	01N	63E	0.012	STK	Y	11/4/1925	4.85	LI	CLARK, DOUGLAS
181	780		566X	1/10/1908	CER	SPR				01S	65E	1	STK	Y	1/10/1908	723.98	LI	CORP PRESIDING BISHOP CHURCH JC LDS
181	8670		8146	8/19/1928	CER	SPR	NE	SE	03	06N	64E	0.01	STK		8/19/1928	7.24	LI	GEYSER RANCH, LLC
181	8698		5705	9/17/1928	CER	SPR	NE	SE	05	01S	65E	0.017	STK	Y	9/17/1928	12.06	LI	VIDLER WATER COMPANY
181	9618		2107	8/11/1932	CER	OSW	NE	NW	11	03S	64E	0.00899999	STK	Y	8/11/1932	6.78	LI	CORP PRESIDING BISHOP CHURCH JC LDS
181	9660		2293	5/6/1933	CER	SPR	SE	NE	04	03S	65E	0.001	STK		5/6/1933	0.68	LI	SHANE R. MATHEWS & JENNY R. MATHEWS

Selection Criteria: WHERE owner_type IN ('C','B') AND ms.Basin IN ('181') AND ms.app_status IN ('CER', 'DEC', 'PER', 'RES', 'VST') AND ms.mou IN ('STK')

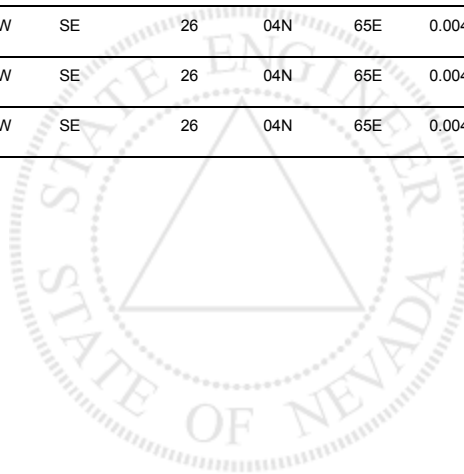
Run Date: 4/7/2017 11:15:12 AM

Basin	App	Change of App	Cert	Filing Date	Status	Source	POINT OF DIVERSION			Div Rate (CFS)	Manner of Use	Sup?	Priority Date	Annual Duty	County	Owner of Record	
							Qtr-Qtr	Qtr	SEC								TWN
181	R09410			3/23/2004	RES	SPR	SE	SE	05	04N	65E	0.0015	STK	3/23/2004	0	LI	BLM
181	R09411			3/23/2004	RES	SPR	NW	SE	30	04N	65E	0.0015	STK	3/23/2004	0	LI	BLM
181	V01027			3/10/1911	VST	SPR	NW	NW	16	04S	65E	0.021	STK	1/1/1880	15.19	LI	JERRY JOHNSTON OR JANET LIND
181	V01134			9/30/1912	VST	SPR	SW	NW	31	02N	66E	0.025	STK	1/1/1893	3.93	LI	LYTTLE , EDWIN
181	V01135			9/30/1912	VST	SPR	SE	NE	36	02N	65E	0.033	STK	1/1/1885	2.79	LI	LYTTLE, EDWIN
181	V01250			6/8/1913	VST	SPR	SE	SE	24	02N	65E	0.013	STK	10/1/1893	1.38	LI	DELMUE, JOSEPH
181	V01265			11/17/1913	VST	SPR		SW	28	01N	63E	0.05	STK	12/31/1883	2.24	LI	ADAMS-MCGILL COMPANY
181	V01267			11/17/1913	VST	SPR	NE	SW	21	01N	63E	0.1	STK	12/31/1883	6.72	LI	ADAMS-MCGILL COMPANY
181	V01268			11/20/1913	VST	SPR	SE	SW	13	02N	63E	0.013	STK	12/21/1904	9.21	LI	SOUTHERN NEVADA WATER AUTHORITY
181	V01287			11/6/1913	VST	SPR	NW	SW	15	04N	65E	0.013	STK	12/31/1904	5.62	LI	GEYSER RANCH LIMITED PARTNERSHIP
181	V01288			2/24/1914	VST	SPR	NW	SE	16	05N	65E	0.013	STK	2/24/1914	0	LI	ADAMS-MCGILL COMPANY
181	V01289			2/24/1914	VST	SPR	SW	SE	03	04N	65E	0.013	STK	12/31/1904	5.62	LI	GEYSER RANCH, LLC
181	V01290			2/21/1914	VST	SPR	SW	NW	15	05N	65E	0.1	STK		4.48	LI	ADAMS-MCGILL COMPANY
181	V01294			2/21/1914	VST	SPR	SW	SW	10	05N	65E	0.075	STK		4.48	LI	ADAMS-MCGILL COMPANY
181	V01299			3/10/1914	VST	SPR	NW	SW	29	04N	65E	0.013	STK	12/31/1904	4.48	LI	GEYSER RANCH, LLC
181	V01300			3/10/1914	VST	SPR	NW	SW	33	04N	65E	0.013	STK	1/1/1905	0	LI	GEYSER RANCH, LLC
181	V01301			2/21/1914	VST	SPR	NE	NE	18	05N	64E	0.038	STK		3.38	LI	ADAMS-MCGILL COMPANY
181	V01302			2/21/1914	VST	SPR	NE	SE	33	04N	65E	0.125	STK		4.48	LI	ADAMS-MCGILL COMPANY
181	V01459			4/12/1916	VST	SPR	SE	SW	33	02S	66E	0.125	STK	12/31/1901	3.38	LI	RICHARD AND PATRICIA CLARK, LLC
181	V01787			1/27/1922	VST	SPR	NE	SW	33	02S	66E	0.025	STK		6.72	LI	MACKIE, ALEX J.
181	V02350			9/8/1947	VST	SPR	NE	NE	03	04S	65E	0.017	STK	1/1/1917	1.14	LI	CORP PRESIDING BISHOP CHURCH JC LDS
181	V02351			9/8/1947	VST	SPR	SW	SE	14	04S	65E	0.017	STK	1/1/1918	1.35	LI	CULVERWELL, CHAS.
181	V03839			2/1/1982	VST	SPR	NW	SW	06	02N	65E	0.004	STK	1/1/1890	2.03	LI	IMPERIAL FARMS LAND AND CATTLE CO.

Selection Criteria: WHERE owner_type IN ('C','B') AND ms.Basin IN ('181') AND ms.app_status IN ('CER', 'DEC', 'PER', 'RES', 'VST') AND ms.mou IN ('STK')

Run Date: 4/7/2017 11:15:12 AM



Basin	App	Change of App	Cert	Filing Date	Status	Source	POINT OF DIVERSION			Div Rate (CFS)	Manner of Use	Sup?	Priority Date	Annual Duty	County	Owner of Record	
							Qtr-Qtr	Qtr	SEC								TWN
181	V03840			2/1/1982	VST	SPR	SW	SW	30	03N	65E	0.004	STK	1/1/1890	2.03	LI	IMPERIAL FARMS LAND AND CATTLE CO.
181	V04697			9/16/1988	VST	SPR	NW	NW	35	01N	65E	0.05	STK	1/1/1984	12.31	LI	HATCH, ROGER
181	V06519			5/19/1994	VST	SPR	NW	NW	35	01N	65E	0.05	STK	1/1/1905	12.3	LI	SHANE R. MATHEWS & JENNY R. MATHEWS
181	V10214			3/23/2012	VST	SPR	NW	SE	26	04N	65E	0.004456	STK	1/1/1890	0	LI	KENNETH E LYTLE AND DONNA B LYTLE LIVING TRUST
181	V10215			3/23/2012	VST	SPR	NW	SE	26	04N	65E	0.004456	STK	1/1/1890	0	LI	KENNETH E LYTLE AND DONNA B LYTLE LIVING TRUST
181	V10216			3/23/2012	VST	SPR	NW	SE	26	04N	65E	0.004456	STK	1/1/1890	0	LI	GLOECKNER, PATRICK AND KENA
181	V10217			3/23/2012	VST	SPR	NW	SE	26	04N	65E	0.004456	STK	1/1/1890	0	LI	GLOECKNER, PATRICK AND KENA
181	V10218			3/23/2012	VST	SPR	NW	SE	26	04N	65E	0.004456	STK	1/1/1890	0	LI	DELMUE, FRANK AND ROSE
181	V10219			3/23/2012	VST	SPR	NW	SE	26	04N	65E	0.004456	STK	1/1/1890	0	LI	DELMUE, FRANK AND ROSE
181	V10220			3/23/2012	VST	SPR	NW	SE	26	04N	65E	0.004456	STK	1/1/1890	0	LI	BULLOCH, HENRY M



Appendix 10-4

**NDWR Hydrographic Summary
for Dry Lake Valley**

Hydrographic Area Summary

Hydrographic Area No.	181	Hydrographic Area Name	DRY LAKE VALLEY
Subarea Name			
Hydrographic Region No.	10	Hydrographic Region Name	CENTRAL
Area (sq. mi.)	882		
Counties within the hydrographic area	Lincoln		
Nearest Communities to Hydrographic Area	Caliente, Pioche		
Designated (Y/N, Order No.)	N	For All or Portion of Basin	All
Preferred Use	None	For All or Portion of Basin	All
State Engineer's Orders:		For All or Portion of Basin	All
State Engineer's Rulings:			
Pumpage Inventory Status	None	Crop Inventory Status	None
Water Level Measurement?	None		
Yield Values			
Perennial Yield (AFY)	15000		
System Yield (AFY)			
Yield Reference(s)	State Engineer Ruling 6166		
Yield Remarks			
Source of Committed Data:	NDWR Database	Supplementally Adjusted?	Y

Manner of Use	Underground	Geothermal	Other Ground Water
Commercial	0.00	0.00	0.00
Construction	0.00	0.00	0.00
Domestic	0.00	0.00	0.00
Environmental	0.00	0.00	0.00
Industrial	0.00	0.00	0.00
Irrigation (Carey Act)	0.00	0.00	0.00
Irrigation (DLE)	0.00	0.00	0.00
Irrigation	1,009.00	0.00	0.00
Mining and Milling	0.00	0.00	0.00
Municipal	11,584.00	0.00	0.00
Power	0.00	0.00	0.00
Quasi-Municipal	0.00	0.00	0.00
Recreation	0.00	0.00	0.00
Stockwater	38.48	0.00	0.00
Storage	0.00	0.00	0.00
Wildlife	0.00	0.00	0.00
Other	0.00	0.00	0.00
Totals	12,631.48	0.00	0.00

Related Reports

USGS Reconnaissance 16 USGS Bulletin 33

Other References

Comments

Appendix 10-5

**NDWR Hydrographic Abstract for Dry Lake Valley,
Manner of Use: Mining and Milling
and Status: Certificate, Decreed, Permit, Reserved,
and Vested**

Hydrographic Abstract

Number of Records: 0

Selection Criteria: basin IN ('181') AND app_status IN ('CER','DEC','PER','RES','VST') AND mou IN ('MM','MMD')

Basin	Application	Change of Application	Cert	File date	App status	Source	Point of Diversion					Diversion rate	Use	Priority Date	Duty balance	Sup?	CO	Owner name
							QQ	Q	SEC	TWN	RNG							

PRELIMINARY DATA -
SUBJECT TO REVISION

Appendix 10-6


**NDWR Hydrographic Abstract for Dry Lake Valley,
Manner of Use: Other
and Status: Certificate, Decreed, Permit,
Reserved, and Vested**

Hydrographic Abstracts

Hydrographic Abstract Report

Selection Criteria: WHERE owner_type IN ('C','B') AND ms.Basin IN ('181') AND ms.app_status IN ('CER', 'DEC', 'PER', 'RES', 'VST') AND ms.mou IN ('OTH') Run Date: 4/7/2017 11:18:13 AM

Basin	App	Change of App	Cert	Filing Date	Status	Source	POINT OF DIVERSION			Div Rate (CFS)	Manner of Use	Sup?	Priority Date	Annual Duty	County	Owner of Record	
							Qtr-Qtr	Qtr	SEC								TWN
181	R05989			6/21/1993	RES	SPR	SE	NW	10	04S	65E	0	OTH	4/17/1926	0.21	LI	BLM



Appendix 10-7

**NDWR Hydrographic Abstract for Dry Lake Valley,
Manner of Use: Municipal and Quasi-Municipal
and Status: Certificate, Decreed, Permit,
Reserved, and Vested**

Hydrographic Abstracts

Hydrographic Abstract Report

Selection Criteria: WHERE owner_type IN ('C','B') AND ms.Basin IN ('181') AND ms.app_status IN ('CER', 'DEC', 'PER', 'RES', 'VST') AND ms.mou IN ('MUN', 'QM') Run Date: 4/20/2017 11:52:29 AM

Basin	App	Change of App	Cert	Filing Date	Status	Source	POINT OF DIVERSION					Div Rate (CFS)	Manner of Use	Sup?	Priority Date	Annual Duty	County	Owner of Record
							Qtr-Qtr	Qtr	SEC	TWN	RNG							
181	53989			10/17/1989	PER	UG	SE	SW	30	02S	64E	6	MUN	Y	10/17/1989	4344	LI	SOUTHERN NEVADA WATER AUTHORITY
181	53990			10/17/1989	PER	UG	NE	SE	08	02S	65E	10	MUN	Y	10/17/1989	7240	LI	SOUTHERN NEVADA WATER AUTHORITY



Appendix 10-8

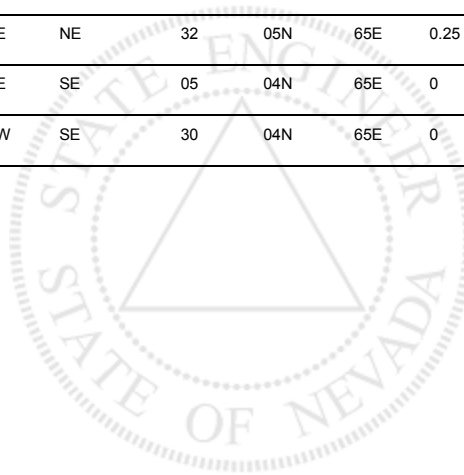
**NDWR Hydrographic Abstract for Dry Lake Valley,
Manner of Use: Irrigation
and Status: Certificate, Decreed, Permit,
Reserved, and Vested**

Hydrographic Abstracts

Hydrographic Abstract Report

Selection Criteria: WHERE owner_type IN ('C','B') AND ms.Basin IN ('181') AND ms.app_status IN ('CER', 'DEC', 'PER', 'RES', 'VST') AND ms.mou IN ('DEC', 'IRC', 'IRD', 'IRR') Run Date: 4/7/2017 11:19:36 AM

Basin	App	Change of App	Cert	Filing Date	Status	Source	POINT OF DIVERSION			Div Rate (CFS)	Manner of Use	Sup?	Priority Date	Annual Duty	County	Owner of Record		
							Qtr-Qtr	Qtr	SEC								TWN	RNG
181	3368		1980	4/26/1915	CER	SPR	SW	SE	26	04N	65E	0.03	IRR	Y	4/26/1915	11	LI	CYPHERS, ROBERT M.
181	80648		19594	3/4/2011	CER	UG	NE	SE	05	01S	65E	1.5	IRR	Y	12/11/1998	504.5	LI	LINCOLN COUNTY WATER DISTRICT
181	80649		19595	3/4/2011	CER	UG	NE	SE	05	01S	65E	1.5	IRR	Y	12/11/1998	504.5	LI	LINCOLN COUNTY WATER DISTRICT
181	V01295			2/21/1914	VST	SPR	SE	NE	32	05N	65E	0.25	IRR			60	LI	LLOYD, ARTHUR M. & LYNN LYTLE
181	V01296			2/24/1914	VST	SPR	SE	SE	05	04N	65E	0	IRR		1/1/1880	12	LI	GEYSER RANCH LIMITED PARTNERSHIP
181	V01297			2/21/1914	VST	SPR	SW	SE	30	04N	65E	0	IRR		1/1/1880	1.6	LI	GEYSER RANCH LIMITED PARTNERSHIP



Appendix 10-9

**NDWR Well-Driller's Log Database
for Dry Lake Valley**

Well Driller's Log - General Report

31 January 2017

Basin	County	Twn	Rng	Sec	Quarters	Current Owner	Date Complete	Log No.	Drillers lic. no.	Total Depth	Water Lvl	Casing Dia.	Assessor's Parcel no.	Work type	Prop use	App/Permit
181	LI	N01	E64	24		NE NW LYTLE HOLLINGER DELMUE	01-17-59	5511	30	515	398.00	5		N	S	18756
181	LI	N02	E63	24		NW NE SOUTHERN NEVADA WATER AUTHORITY	09-27-12	116044	2458	760	50.00	6.625	006-181-01	N	H	
181	LI	N02	E65	35		NE SW BERNEY, RICK	01-30-05	95754	1191	138	62.00	6.5	006-241-65	N	H	
181	LI	N03	E63	27		NE SW U S AIR FORCE	01-31-81	22450	961	2,395	853.00	10		N	X	
181	LI	N03	E64	20		SE NW GYSER RANCH LTD / KERRY HOLT	06-13-92	39356	1710	300	0.00			P	S	35773
181	LI	N03	E64	20		SE NW GYSER RANCH LTD / KERRY HOLT	06-13-92	39357	1710	480	310.00	6.62		N	S	35773
181	LI	N03	E65	21		WESTSIDE CATTLE COMPANY	12-01-62	6894	30	120	17.00	8		N	S	
181	LI	N03	E65	21		WESTSIDE CATTLE COMPANY	11-26-62	6895	30	80	16.00	6		S	S	
181	LI	N03	E65	22		SIDEYS, CHARLEY	02-01-66	10702	451	240	3.00	14		N	I	23978
181	LI	N04	E64	07		SW SE U S AIR FORCE	09-29-81	23359	1210	1,190	268.00	10.75		N	X	41734
181	LI	N04	E65	26		SW SE WEST SIDE CATTLE CO	10-12-54	2756	30	80	50.40	6		N	S	
181	LI	N05	E65	02		SE SE HAWKINS, BUD	08-27-99	76860	1191	60	30.00	6.62	5-181-17	N	H	
181	LI	N05	E65	02		SE SE BIRD, TERRY	06-04-00	80129	1191	62	16.00	6.5	005-181-18	N	H	
181	LI	N05	E65	34		SW SE WILLIAMS	05-26-72	12382	30	28	10.00	14		N	I	
181	LI	N05	E65	35		NE NW WILLIAMS	07-21-72	65654	30	35	12.00	12		N	I	
181	LI	S01	E65	05		SE NE VIDLER WATER COMPANY	01-25-10	112172	2349	1,881	409.00	24	12-010-02	N	I	77722
181	LI	S03	E64	12		NE SW U S AIR FORCE	04-20-80	64783	1169	1,010	422.00	10.31		N	X	40433
181	LI	S03	E64	12		NE SW U S AIR FORCE	01-26-80	20730	1169	1,300	383.00	2		N	X	
181	LI	S03	E64	27		SE SE HARRIS, JOYCE	01-25-65	65404	418	832	0.00			N	I	22345
181	LI	S04	E64	07		SW NE SPENCER, WALLY	08-25-95	58091	811	1,000	0.00	10.62		N	X	

Basin	County	Twn	Rng	Sec	Quarters	Current Owner	Date Complete	Log No.	Drillers lic. no.	Total Depth	Water Lvl	Casing Dia.	Assessor's Parcel no.	Work type	Prop use	App/Permit
181	LI	S04	E64	07		SW NE SPENCER, WALLY	09-14-94	58092	811	1,000	0.00	10.62		N	X	
181	LI	S04	E64	07		SW NE SPENCER, WALLY	05-21-95	58093	811	908	0.00	10		N	X	
181	LI	S04	E64	07		SW NE SPENCER, WALLY	10-16-96	58094	811	1,002	0.00	10		N	X	

Appendix 11-1

**NDWR Hydrographic Abstract
All active records within Pahrnagat Valley**

Hydrographic Abstracts

Hydrographic Abstract Report

Selection Criteria: WHERE owner_type IN ('C','B') AND ms.Basin IN ('209') AND ms.app_status IN ('CER', 'DEC', 'PER', 'RES', 'VST')

Run Date: 4/7/2017 10:45:35 AM

Basin	App	Change of App	Cert	Filing Date	Status	Source	POINT OF DIVERSION					Div Rate (CFS)	Manner of Use	Sup?	Priority Date	Annual Duty	County	Owner of Record
							Qtr-Qtr	Qtr	SEC	TWN	RNG							
209	10214		2602	3/3/1938	CER	SPR	NE	NE	04	07S	59E	0.004	STK		3/3/1938	2.58	LI	LAMB, BILLIE
209	11159		3144	8/24/1944	CER	STR	SW	NW	08	06S	60E	0.005	STK		8/24/1944	2.23	LI	BURNS, ERWIN
209	11478		3426	1/9/1946	CER	LAK	SW	NE	31	08S	62E	0	IRR		1/9/1946	2127.2	LI	RICHARD, J.W.
209	12882		6566	4/21/1929	CER	SPR	NW	SE	14	04S	60E	6.72	IRR		4/21/1929	2400	LI	HIKO IRRIGATION & WATER COMPANY
209	12898		4150	5/7/1949	CER	UG	SE	SW	05	07S	61E	0.133	DOM	Y	5/7/1949	96.30	LI	ALAMO SEWER AND WATER G.I.D.
209	14510		3938	9/1/1952	CER	SPR	NE	SW	24	05S	61E	0.012	STK		11/14/1946	8.96	LI	LDS
209	19475		6094	1/23/1961	CER	UG	NE	NE	34	04S	60E	0.8	IRR		1/23/1961	73.5	LI	SCHOFIELD, WILLIAM U. JR.
209	20234			1/10/1962	PER	SPR	NW	NW	02	08S	61E	18.14	IRR		1/10/1962	0	LI	USFWS
209	20544		6859	6/27/1962	CER	SPR	NW	SE	14	04S	60E	3	IRR		6/27/1962	2171.39	LI	HIKO IRRIGATION & WATER CO.
209	23730A01		13662	3/6/1967	CER	SPR	NW	NW	06	06S	63E	0.015	QM		1/1/1885	8.20	LI	DIMICK, ORLANDO EPHRIAM TRUSTEE
209	23730A02		13663	3/6/1967	CER	SPR	NW	NW	06	06S	63E	0.005	QM		1/1/1885	2.98	LI	REED, INC.
209	25906		8904	1/13/1971	CER	UG	NW	SW	23	04S	60E	1.11	IRR	Y	1/13/1971	405	LI	NEVADA-DEPARTMENT OF WILDLIFE
209	25907		8525	1/13/1971	CER	UG	NW	SW	23	04S	60E	1.11	WLD		1/13/1971	407.31	LI	NEVADA-DEPARTMENT OF WILDLIFE
209	25913		7915	1/15/1971	CER	UG	NW	SW	23	04S	60E	0.74	IRR	Y	9/1/1966	270	LI	NEVADA-DEPARTMENT OF WILDLIFE
209	26007		9039	3/16/1971	CER	SPR	SE	SE	12	06S	60E	0.382	IRR		3/16/1971	152.8	LI	GERTRUDE NELSON TRUST
209	26638		9368	3/30/1972	CER	UG	NW	NE	17	07S	61E	2.5	IRR		3/30/1972	528	LI	CRAIG L. TURLEY & ANNETTE H. TURLEY, HUSBAND AND WIFE AS JTWROS
209	28296		9712	4/29/1974	CER	UG	SW	SE	32	06S	61E	0.53	IRR		4/29/1974	149.27	LI	GIFFORD, SHELDON
209	28599		9091	8/13/1974	CER	STR	SE	SE	12	06S	60E	1.898	IRR		8/13/1974	759.2	LI	KENT WHIPPLE RANCH LLC

Selection Criteria: WHERE owner_type IN ('C','B') AND ms.Basin IN ('209') AND ms.app_status IN ('CER', 'DEC', 'PER', 'RES', 'VST')

Run Date: 4/7/2017 10:45:35 AM

Basin	App	Change of App	Cert	Filing Date	Status	Source	POINT OF DIVERSION			Div Rate (CFS)	Manner of Use	Sup?	Priority Date	Annual Duty	County	Owner of Record		
							Qtr-Qtr	Qtr	SEC								TWN	RNG
209	30162			4/12/1976	PER	UG	SE	SW	05	07S	61E	2	QM	Y	4/19/1989	560.07	LI	ALAMO SEWER AND WATER G.I.D.
209	32354		10688	6/28/1977	CER	UG	SW	SW	11	04S	60E	1.16	IRR	Y	8/3/1960	294.5	LI	HIKO PROPERTIES, LLC
209	3387		460	5/8/1915	CER	STR	SE	SE	30	06S	61E	0.2	IRR		5/8/1915		LI	HIGBEE, JOE V.
209	35054		10690	3/3/1978	CER	UG	SW	SW	11	04S	60E	1.16	IRR	Y	3/3/1978	379	LI	WHIPPLE, KEITH MURRAY
209	35055		10691	3/3/1978	CER	UG	NW	NW	14	04S	60E	0.84	IRR	Y	3/3/1978	120	LI	WHIPPLE, KEITH MURRAY
209	3515		270	7/19/1915	CER	SPR	NE	NW	03	06S	61E	0.025	STK	Y	7/19/1915	18.08	LI	GARDNER RANCH COMPANY
209	3516		1931	7/19/1915	CER	SPR	SW	NW	09	07S	60E	0.001	STK	Y	7/19/1915	1.32	LI	SHARP, H.L.
209	3517		1932	7/19/1915	CER	SPR	NE	SE	04	07S	60E	0.002	STK	Y	7/19/1915	1.34	LI	SHARP, H L & J L
209	35453		12876	5/22/1978	CER	UG	NW	SW	32	06S	61E	0.5	IRR		5/22/1978	140	LI	HIGBEE, JOE V.
209	35739		12877	8/14/1978	CER	UG	NW	NW	23	04S	60E	0.1	IRR		8/14/1978	66.83	LI	WADSWORTH, CHARLES E. JR.
209	3755		935	12/24/1915	CER	SPR	SW	SW	32	06S	61E	0.091	IRR	Y	12/24/1915	43.68	LI	KOYEN, CHRISTIAN AUGUST
209	3806		271	2/19/1916	CER	SPR	SW	SW	25	04S	61E	0.025	STK	Y	2/19/1916	18.05	LI	RYAN, JAMES
209	3853		2331	4/1/1916	CER	SPR	NE	SE	36	04S	58E	0.001	STK	Y	4/1/1916	0.64	LI	SHARP, EDWIN
209	45452		12537	3/16/1982	CER	SPR	NE	NE	01	06S	60E	0	QM		3/16/1982	3	LI	BARKER, JOSEPH & ANDREA
209	45759		13343	6/4/1982	CER	UG	NW	NE	21	07S	61E	0.2	IRR	Y	6/4/1982	144.79	LI	BARLOW 1978 TRUST & BUNKER, W & S
209	45761		11450	6/4/1982	CER	UG	SE	SE	17	07S	62E	0.003	STK		6/4/1982	2.24	LI	LDS
209	45908			7/12/1982	PER	UG	NE	NW	08	07S	61E	2	MUN	Y	7/12/1982	184.84	LI	ALAMO SEWER AND WATER G.I.D.
209	45909			7/12/1982	PER	UG	SW	SW	05	07S	61E	3	MUN	Y	10/18/1979	291.24	LI	ALAMO SEWER AND WATER G.I.D.
209	4718		1578	11/19/1917	CER	SPR	SE	NE	24	03S	59E	0.002	STK	Y	11/19/1917	1.10	LI	NASH, ORREN
209	4719		1579	11/19/1917	CER	SPR	SW	SE	11	03S	59E	0.001	STK	Y	11/19/1917	0.74	LI	NASH, ORREN
209	48333		13369	8/21/1984	CER	UG	NW	SE	32	06S	61E	0.237	IRR		5/22/1978	67.5	LI	PHYLLIS M. FRIAS MANAGEMENT TRUST, PHYLLIS M. FRIAS TRUSTEE
209	48913		13258	3/14/1985	CER	UG	SW	SE	30	06S	61E	0.125	IRR		3/14/1985	17.25	LI	SPENCER, ISAAC T.

Selection Criteria: WHERE owner_type IN ('C','B') AND ms.Basin IN ('209') AND ms.app_status IN ('CER', 'DEC', 'PER', 'RES', 'VST')

Run Date: 4/7/2017 10:45:35 AM

Basin	App	Change of App	Cert	Filing Date	Status	Source	POINT OF DIVERSION			Div Rate (CFS)	Manner of Use	Sup?	Priority Date	Annual Duty	County	Owner of Record		
							Qtr-Qtr	Qtr	SEC								TWN	RNG
209	52013		13350	4/14/1988	CER	UG	NW	NE	21	07S	61E	0.2	IRR	Y	6/4/1982	144.79	LI	BARLOW 1978 TRUST & BUNKER, W & S
209	53698		18660	7/18/1989	CER	UG	NW	NE	31	06S	61E	0.1	IRR		7/18/1989	50	LI	LANGE, RUSSELL
209	54514			3/7/1990	PER	UG	SE	SW	05	07S	61E	2	QM	Y	5/19/1989	560.07	LI	ALAMO SEWER AND WATER G.I.D.
209	55533			12/14/1990	PER	UG	NE	SW	05	07S	61E	0.3	MUN	Y	12/14/1990	217.19	LI	ALAMO SEWER AND WATER G.I.D.
209	55918			3/4/1991	PER	UG	SE	SE	18	06S	61E	1.7	IRR		10/1/2001	400	LI	KENT WHIPPLE RANCH LLC
209	55919			3/4/1991	PER	UG	NW	SW	18	06S	61E	1.7	IRR		10/1/2001	394.5	LI	KENT WHIPPLE RANCH LLC
209	55920			3/4/1991	PER	UG	SE	NE	19	06S	61E	1	IRR		10/1/2001	152	LI	KENT WHIPPLE RANCH LLC
209	56364		14784	5/23/1991	CER	UG	NE	SW	16	07S	61E	0.28	IRR		1/25/1995	49.4	LI	LEWIS, CLIFFORD B.
209	59308		15091	10/11/1993	CER	UG	NW	NE	10	05S	60E	0.011	STK		5/20/1988	7.86	LI	LDS
209	6114		777	5/12/1920	CER	SPR	NW	SW	21	03S	59E	0.003	STK	Y	5/12/1920	2.18	LI	NASH, ORREN
209	62431			9/4/1996	PER	SPR	NE	NW	23	08S	61E	0.75	WLD		9/4/1996	543	LI	USFWS
209	62432			9/4/1996	PER	SPR	SE	SE	04	09S	62E	0.2	WLD		9/4/1996	144.8	LI	USFWS
209	62433			9/4/1996	PER	SPR	NE	SE	04	09S	62E	0.2	WLD		9/4/1996	144.8	LI	USFWS
209	62434			9/4/1996	PER	SPR	NE	NE	03	08S	61E	6.634	WLD		2/6/1970	1514.38	LI	USFWS
209	62435			9/4/1996	PER	LAK	NE	NE	03	08S	61E	1.517	WLD		3/30/1908	460.37	LI	USFWS
209	62436			9/4/1996	PER	SPR	NW	NW	05	09S	62E	1.1	WLD		10/7/1928	795	LI	USFWS
209	62437			9/4/1996	PER	LAK	SW	NE	31	08S	62E	1.01	WLD		1/9/1946	729.6	LI	USFWS
209	62438			9/4/1996	PER	LAK	NE	NE	03	08S	61E	1.64	WLD		1/9/1946	1186	LI	USFWS
209	62439			9/4/1996	PER	UG	SE	NE	03	08S	61E	1.3273	WLD		4/5/1972	960.94	LI	USFWS
209	62440			9/4/1996	PER	UG	NW	NW	11	08S	61E	1	WLD		2/6/1970	723.80	LI	USFWS
209	62864		16711	2/19/1997	CER	UG	NE	NE	34	04S	60E	0.45	IRR	Y	2/19/1997	100	LI	JOHNSON, MARK KEN
209	63238		16897	7/10/1997	CER	UG	SE	NE	31	06S	61E	0.07	COM	Y	7/10/1997	19.04	LI	GIVERS GAIN, LLC
209	67150		17328	1/19/2001	CER	UG	SE	NE	10	08S	61E	0.2	QM		1/19/2001	0.92	LI	USFWS

Selection Criteria: WHERE owner_type IN ('C','B') AND ms.Basin IN ('209') AND ms.app_status IN ('CER', 'DEC', 'PER', 'RES', 'VST')

Run Date: 4/7/2017 10:45:35 AM

Basin	App	Change of App	Cert	Filing Date	Status	Source	POINT OF DIVERSION			Div Rate (CFS)	Manner of Use	Sup?	Priority Date	Annual Duty	County	Owner of Record		
							Qtr-Qtr	Qtr	SEC								TWN	RNG
209	67699		16898	6/25/2001	CER	UG	SE	NE	31	06S	61E	0.035	COM	Y	7/10/1997	0	LI	LEADERSHIP POSSIBILITIES INTERNATIONAL, LLC
209	68334		16712	12/28/2001	CER	UG	NE	NE	34	04S	60E	0.25	IRR	Y	2/19/1997	100	LI	JOHNSON, MARK KEN
209	68412		17350	1/22/2002	CER	UG	SE	SW	29	06S	61E	0.012	COM	Y	1/22/2002	3.71	LI	WINDMILL RIDGE LLC
209	6913		1550	6/13/1923	CER	SPR	SE	NE	03	06S	61E	0.001	STK	Y	6/13/1923	0.43	LI	ERCANBRACK, BYRON A.
209	70505		19469	10/9/2003	CER	UG	SW	NW	23	04S	60E	0.12	IRR		10/9/2003	6.85	LI	DAVIS, MICHAEL D. & KAYLA DAWN
209	70509		17858	10/10/2003	CER	UG	NW	SE	15	04S	61E	0.0031	STK		10/10/2003	2.24	LI	JERRY JOHNSTON OR JANET LIND
209	70990			3/29/2004	PER	UG	SW	NW	14	04S	60E	0.446	IRR	Y	8/3/1960	0	LI	HIKO PROPERTIES, LLC
209	72770			5/13/2005	PER	UG	NW	NW	14	04S	60E	0.394	IRR	Y	3/3/1978	13.35	LI	HIKO PROPERTIES, LLC
209	72771			5/13/2005	PER	UG	SW	SW	11	04S	60E	0.0205	IRR	Y	8/3/1960	5.2	LI	HIKO PROPERTIES, LLC
209	72772			5/13/2005	PER	UG	NW	NW	14	04S	60E	0.2926	IRR	Y	3/3/1978	95.6	LI	HIKO PROPERTIES, LLC
209	74652			8/18/2006	PER	UG	SE	NW	16	07S	61E	0.0262	IRR		3/30/1972	5.44	LI	JENSEN, KARLA R.
209	74653			8/18/2006	PER	UG	NW	NE	17	07S	61E	0.0577	IRR		3/30/1972	11.97	LI	JENSEN, KARLA R.
209	78099			3/2/2009	PER	UG	NW	SE	32	06S	61E	0.04564	COM		5/22/1978	13	LI	PHYLLIS FRIAS MANAGEMENT TRUST
209	78582			5/28/2009	PER	UG	NW	NE	17	07S	61E	0.005	QM		7/28/2010	1.12	LI	KELLY B AND KARLA R JENSEN
209	78844			8/20/2009	PER	UG	SE	SW	29	06S	61E	0.1	COM	Y	8/20/2009	3.45	LI	WINDMILL RIDGE LLC
209	78891			9/14/2009	PER	UG	NW	SW	16	07S	61E	0.05	IRR		9/14/2009	25	LI	CHARLES L AND JEAN PRINCE
209	79034		19372	11/20/2009	CER	UG	SE	SE	13	03S	60E	0.5	IRR	Y	7/22/1998	188	LI	HIKO FARMS, LLC
209	79035		19373	11/20/2009	CER	UG	SE	SE	13	03S	60E	0.5	IRR	Y	7/22/1998	188	LI	HIKO FARMS, LLC
209	79132			12/28/2009	PER	UG	NE	SE	18	06S	61E	1.17	IRR		10/1/2001	271	LI	KENT AND JANE WHIPPLE TRUST
209	79197			1/11/2010	PER	UG	NE	NE	17	07S	61E	0.18	IRR		3/30/1972	37.52	LI	CASTANEDA, VERONA
209	79484		19374	2/5/2010	CER	UG	SW	SE	24	03S	60E	2.5	IRR	Y	9/7/1949	450	LI	STEWART-NEVADA ENTERPRISES LLC
209	79485		19375	2/5/2010	CER	UG	SW	SE	24	03S	60E	0.326	IRR	Y	7/7/1950	62.9	LI	STEWART-NEVADA ENTERPRISES LLC
209	79486		19376	2/5/2010	CER	UG	NE	SE	35	03S	60E	1	IRR	Y	7/7/1950	72.5	LI	STEWART-NEVADA ENTERPRISES LLC

Selection Criteria: WHERE owner_type IN ('C','B') AND ms.Basin IN ('209') AND ms.app_status IN ('CER', 'DEC', 'PER', 'RES', 'VST')

Run Date: 4/7/2017 10:45:35 AM

Basin	App	Change of App	Cert	Filing Date	Status	Source	POINT OF DIVERSION			Div Rate (CFS)	Manner of Use	Sup?	Priority Date	Annual Duty	County	Owner of Record		
							Qtr-Qtr	Qtr	SEC								TWN	RNG
209	79487		19377	2/5/2010	CER	UG	NE	SE	35	03S	60E	1	IRR	Y	9/4/1973	387.8	LI	STEWART-NEVADA ENTERPRISES LLC
209	79488		19378	2/5/2010	CER	UG	SE	SE	35	03S	60E	2.62	IRR	Y	9/4/1973	1016.05	LI	STEWART-NEVADA ENTERPRISES LLC
209	79490		19379	2/5/2010	CER	UG	NW	SE	02	04S	60E	1.674	IRR	Y	7/7/1950	322.85	LI	STEWART-NEVADA ENTERPRISES LLC
209	80337			12/16/2010	PER	UG	NW	NW	08	07S	61E	2	QM	Y	5/19/1989	560.07	LI	ALAMO SEWER AND WATER GID
209	81758			4/11/2012	PER	UG	NW	SW	09	07S	61E	1	QM	Y	12/2/1999	215.5	LI	ALAMO SEWER AND WATER GID
209	81869		19380	5/9/2012	CER	UG	NW	SE	02	04S	60E	0.013	IRR	Y	7/22/1998	4.9	LI	STEWART-NEVADA ENTERPRISES LLC
209	81870		19381	5/9/2012	CER	UG	NW	SE	02	04S	60E	0.013	IRR	Y	7/22/1998	4.9	LI	STEWART-NEVADA ENTERPRISES LLC
209	81871		19382	5/9/2012	CER	UG	NW	NE	02	04S	60E	3.87	IRR	Y	9/4/1973	1403.85	LI	STEWART-NEVADA ENTERPRISES LLC
209	81872		19383	5/9/2012	CER	UG	SW	SE	24	03S	60E	0.079	IRR	Y	7/22/1998	56.5	LI	STEWART-NEVADA ENTERPRISES LLC
209	81873		19384	5/9/2012	CER	UG	SW	SE	24	03S	60E	3.5	IRR	Y	7/22/1998	932	LI	STEWART-NEVADA ENTERPRISES LLC
209	81874		19385	5/9/2012	CER	UG	NE	NE	24	03S	60E	0.079	IRR	Y	7/22/1998	56.5	LI	STEWART-NEVADA ENTERPRISES LLC
209	81875		19386	5/9/2012	CER	UG	NE	NE	24	03S	60E	3.5	IRR	Y	7/22/1998	932	LI	STEWART-NEVADA ENTERPRISES LLC
209	84387			9/23/2014	PER	UG	NE	SW	10	05S	60E	1.34	IRR	Y	9/3/1974	600	LI	CORPORATION OF THE PRESIDING BISHOP OF THE CHURCH OF JESUS CHRIST OF LATTER-DAY SAINTS
209	84388			9/23/2014	PER	UG	NE	SW	10	05S	60E	1.11	IRR	Y	9/3/1974	792	LI	CORPORATION OF THE PRESIDING BISHOP OF THE CHURCH OF JESUS CHRIST OF LATTER-DAY SAINTS
209	84389			9/23/2014	PER	UG	NE	SW	10	05S	60E	0.2	IRR	Y	5/20/1988	120.2	LI	CORPORATION OF THE PRESIDING BISHOP OF THE CHURCH OF JESUS CHRIST OF LATTER-DAY SAINTS
209	85332			7/20/2015	PER	UG	NE	SW	16	07S	61E	0.1	IRR		4/17/2003	18	LI	BIGGS, WILFRED NIEL AND ROXY
209	878		327	3/30/1908	CER	LAK	SW	NE	31	08S	62E	1.622	IRR	Y	3/30/1908	0	LI	RICHARD, JOHN W.
209	R05992			6/21/1993	RES	SPR	NE	SE	26	05S	60E	0.002	OTH		4/17/1926	1.35	LI	BLM
209	R05993			6/21/1993	RES	SPR	SE	NE	26	05S	60E	0.003	OTH		4/17/1926	2.24	LI	BLM
209	V01354			6/25/1922	DEC	SPR				06S	61E	1.659	IRR		1/1/1894	663.6	LI	SHARP, J.L.
209	V01362			6/25/1922	DEC	SPR				06S	61E	0.82	DEC		1/1/1882	304	LI	RICHARD J. W.

Selection Criteria: WHERE owner_type IN ('C','B') AND ms.Basin IN ('209') AND ms.app_status IN ('CER', 'DEC', 'PER', 'RES', 'VST')


Run Date: 4/7/2017 10:45:35 AM

Basin	App	Change of App	Cert	Filing Date	Status	Source	POINT OF DIVERSION			Div Rate (CFS)	Manner of Use	Sup?	Priority Date	Annual Duty	County	Owner of Record	
							Qtr-Qtr	Qtr	SEC								TWN
209	V01363			6/25/1922	DEC	SPR	SW	SW	29	06S	61E	0.82	DEC	1/1/1866	328	LI	WEDGE, JOHN W.
209	V01393			6/25/1922	DEC	SPR	SW	SW	29	06S	61E	1.09	DEC	1/1/1868	436	LI	RICHARD J. W.
209	V01394			6/25/1922	DEC	SPR	SE	NE	12	06S	61E	4.594	DEC	1/1/1875	1837.6	LI	KENT WHIPPLE RANCH LLC
209	V01490			6/25/1922	DEC	SPR		LT4	05	07S	61E	0.595	DEC	1/1/1882	238	LI	RICHARD, LAWRENCE
209	V01548			6/25/1922	DEC	SPR	SE	NW	25	05S	60E	3.387	DEC	1/1/1872	1259.8	LI	FARMLAND RESERVE, INC.
209	V01567			4/16/1918	VST	SPR	SW	SE	07	04S	59E	0.025	STK	1/1/1889	2.18	LI	GEER, A.W.
209	V01630			1/1/1872	DEC	STR			21	07S	61E	0.513	DEC	1/1/1872	184.4	LI	STEWART, RACHEL
209	V01705			6/2/1920	VST	SPR	NE	SE	21	07S	61E	4	IRR	12/31/1979	0	LI	SHARP, J.L.
209	V01765			6/25/1922	DEC	SPR	NW	SE	14	04S	60E	1.368	DEC	1/1/1884	392.8	LI	CASTLES, MARY A.
209	V01788			6/25/1922	DEC	SPR	NW	SE	14	04S	60E	0.171	DEC	1/1/1872	68.36	LI	WRIGHT, MARY E.
209	V01789			6/25/1922	DEC	SPR				07S	61E	1	DEC	1/1/1867	400	LI	SHARP, J.L.
209	V01793			6/25/1922	DEC	SPR				06S	60E	11.866	DEC	1/1/1880	2708.62	LI	BARKER, JOSEPH AND ANDREA
209	V01794			6/25/1922	DEC	SPR	SE	NE	10	05S	60E	6.75	DEC	1/1/1867	2295.4	LI	LDS
209	V01796			6/25/1922	DEC	SPR	NW	SE	14	04S	60E	1.347	DEC	1/1/1888	390.36	LI	NESBITT, EDGAR
209	V01797			6/25/1922	DEC	SPR	NW	SE	14	04S	60E	0.1	DEC	1/1/1872	40	LI	CASTLES, JAMES
209	V01798			6/25/1922	DEC	SPR	NW	SE	14	04S	60E	2.715	DEC	1/1/1873	972	LI	SCHOFIELD, W. U AND W. J.
209	V01799			6/25/1922	DEC	SPR	NE	NW	08	07S	61E	0.114	DEC	1/1/1877	45.6	LI	THORNE, W.F.
209	V01802			6/25/1922	DEC	SPR	NE	SE	05	07S	61E	5.015	DEC	1/1/1868	1873.2	LI	ALAMO IRRIGATION CO. INC.
209	V01825			6/25/1922	DEC	SPR	SE	NE	10	05S	60E	5.795	DEC	1/1/1866	1541.6	LI	FARMLAND RESERVE, INC.
209	V03154			5/23/1979	VST	UG	NW	SE	24	08S	61E	0.1	STK	12/31/1904	11.88	LI	LAMB, FLOYD R.
209	V03155			5/23/1979	VST	UG	NW	NW	04	09S	62E	0.1	STK	12/31/1904	11.88	LI	BUCKHORN LAND & CATTLE CO (DBA)
209	V03156			5/23/1979	VST	LAK	SE	SW	34	07S	61E	0.1	STK		0	LI	LAMB, FLOYD R.
209	V03157			5/23/1979	VST	LAK	SE	NW	25	08S	61E	0.1	STK	1/1/1905	0	LI	LAMB, FLOYD R.

Selection Criteria: WHERE owner_type IN ('C','B') AND ms.Basin IN ('209') AND ms.app_status IN ('CER', 'DEC', 'PER', 'RES', 'VST')

Run Date: 4/7/2017 10:45:35 AM

Basin	App	Change of App	Cert	Filing Date	Status	Source	POINT OF DIVERSION			Div Rate (CFS)	Manner of Use	Sup?	Priority Date	Annual Duty	County	Owner of Record	
							Qtr-Qtr	Qtr	SEC								TWN
209	V03158			5/23/1979	VST	LAK	SW	NW	31	08S	62E	0.1	STK	12/31/1904	0	LI	LAMB, FLOYD R.
209	V03159			5/23/1979	VST	LAK	SW	SW	27	07S	61E	0.1	STK	12/31/1904	0	LI	LAMB, FLOYD R.
209	V03160			5/23/1979	VST	UG	SE	SW	02	08S	61E	0.1	STK	1/1/1905	11.88	LI	BUCKHORN LAND & CATTLE CO. (DBA)
209	V03161			5/23/1979	VST	UG	SE	SE	32	08S	62E	0.1	STK	12/31/1904	11.88	LI	LAMB, FLOYD R.
209	V03162			5/23/1979	VST	LAK	NW	SW	03	09S	62E	0.1	STK	12/31/1904	0	LI	BUCKHORN LAND & CATTLE COMPANY (DBA)
209	V08964			6/3/1997	VST	UG	NE	SE	21	07S	61E	0.001	STK		0.68	LI	ROBINSON, ELWYN L.
209	V08965			6/3/1997	VST	SPR	NE	SE	21	07S	61E	0.022	IRR		16.14	LI	ROBINSON, ELWYN L.



Appendix 11-2

**NDWR Hydrographic Abstract
Water Rights Spreadsheet for Pahrnagat Valley**

Application	Cert	Status	Source	Type of Use	Priority Date	Owner of Record
878	327	CER	LAK	IRR	3/30/1908	RICHARD, JOHN W.
3387	460	CER	STR	IRR	5/8/1915	HIGBEE, JOE V.
3515	270	CER	SPR	STK	7/19/1915	GARDNER RANCH COMPANY
3516	1931	CER	SPR	STK	7/19/1915	SHARP, H.L.
3517	1932	CER	SPR	STK	7/19/1915	SHARP, H L & J L
3755	935	CER	SPR	IRR	12/24/1915	KOYEN, CHRISTIAN AUGUST
3806	271	CER	SPR	STK	2/19/1916	RYAN, JAMES
3853	2331	CER	SPR	STK	4/1/1916	SHARP, EDWIN
4718	1578	CER	SPR	STK	11/19/1917	NASH, ORREN
4719	1579	CER	SPR	STK	11/19/1917	NASH, ORREN
6114	777	CER	SPR	STK	5/12/1920	NASH, ORREN
6913	1550	CER	SPR	STK	6/13/1923	ERCANBRACK, BYRON A.
10214	2602	CER	SPR	STK	3/3/1938	LAMB, BILLIE
11159	3144	CER	STR	STK	8/24/1944	BURNS, ERWIN
11478	3426	CER	LAK	IRR	1/9/1946	RICHARD, J.W.
12882	6566	CER	SPR	IRR	4/21/1929	HIKO IRRIGATION & WATER COMPANY
12898	4150	CER	UG	DOM	5/7/1949	ALAMO SEWER AND WATER G.I.D.
14510	3938	CER	SPR	STK	11/14/1946	NEVADA ROCK AND SAND COMPANY, A NEVADA CORPORATION
19475	6094	CER	UG	IRR	1/23/1961	SCHOFIELD, FREEDA M. JR.
20234		PER	SPR	IRR	1/10/1962	USFWS
20544	6859	CER	SPR	IRR	6/27/1962	HIKO IRRIGATION & WATER CO.
25906	8904	CER	UG	IRR	1/13/1971	NEVADA-DEPARTMENT OF WILDLIFE
25907	8525	CER	UG	WLD	1/13/1971	NEVADA-DEPARTMENT OF WILDLIFE
25913	7915	CER	UG	IRR	9/1/1966	NEVADA-DEPARTMENT OF WILDLIFE
26007	9039	CER	SPR	IRR	3/16/1971	GERTRUDE NELSON TRUST
26638	9368	CER	UG	IRR	3/30/1972	CRAIG L. TURLEY & ANNETTE H. TURLEY, HUSBAND AND WIFE AS JTWR0S
28296	9712	CER	UG	IRR	4/29/1974	GIFFORD, OMER
28599	9091	CER	STR	IRR	8/13/1974	KENT WHIPPLE RANCH LLC
30162		PER	UG	QM	4/19/1989	ALAMO SEWER AND WATER G.I.D.
32354	10688	CER	UG	IRR	8/3/1960	HIKO PROPERTIES, LLC
35054	10690	CER	UG	IRR	3/3/1978	HIKO PROPERTIES, LLC
35055	10691	CER	UG	IRR	3/3/1978	WHIPPLE, KEITH MURRAY
35453	12876	CER	UG	IRR	5/22/1978	HIGBEE, EVELYN Y
35739	12877	CER	UG	IRR	8/14/1978	WADSWORTH, CHARLES E. JR.
45452	12537	CER	SPR	QM	3/16/1982	BARKER, JOSEPH & ANDREA
45759	13343	CER	UG	IRR	6/4/1982	BARLOW 1978 TRUST & BUNKER, W & S
45761	11450	CER	UG	STK	6/4/1982	LDS
45908		PER	UG	MUN	7/12/1982	ALAMO SEWER AND WATER G.I.D.
45909		PER	UG	MUN	10/18/1979	ALAMO SEWER AND WATER G.I.D.
48333	13369	CER	UG	IRR	5/22/1978	PHYLLIS M. FRIAS MANAGEMENT TRUST, PHYLLIS M. FRIAS TRUSTEE
48913	13258	CER	UG	IRR	3/14/1985	SPENCER, ISAAC T.
52013	13350	CER	UG	IRR	6/4/1982	BARLOW 1978 TRUST & BUNKER, W & S
53698	18660	CER	UG	IRR	7/18/1989	LANGE, RUSSELL
54514		PER	UG	QM	5/19/1989	ALAMO SEWER AND WATER G.I.D.
55533		PER	UG	MUN	12/14/1990	ALAMO SEWER AND WATER G.I.D.
55918		PER	UG	IRR	10/1/2001	KENT WHIPPLE RANCH LLC
55919		PER	UG	IRR	10/1/2001	KENT WHIPPLE RANCH LLC
55920		PER	UG	IRR	10/1/2001	KENT WHIPPLE RANCH LLC
56364	14784	CER	UG	IRR	1/25/1995	LEWIS, CLIFFORD B.
59308	15091	CER	UG	STK	5/20/1988	LDS

Green Font = Active Water Rights with Priority Date Post October 17, 1989

Application	Cert	Status	Source	Type of Use	Priority Date	Owner of Record
62431		PER	SPR	WLD	9/4/1996	USFWS
62432		PER	SPR	WLD	9/4/1996	USFWS
62433		PER	SPR	WLD	9/4/1996	USFWS
62434		PER	SPR	WLD	2/6/1970	USFWS
62435		PER	LAK	WLD	3/30/1908	USFWS
62436		PER	SPR	WLD	10/7/1928	USFWS
62437		PER	LAK	WLD	1/9/1946	USFWS
62438		PER	LAK	WLD	1/9/1946	USFWS
62439		PER	UG	WLD	4/5/1972	USFWS
62440		PER	UG	WLD	2/6/1970	USFWS
62864	16711	CER	UG	IRR	2/19/1997	JOHNSON, MARK KEN
63238	16897	CER	UG	COM	7/10/1997	GIVERS GAIN, LLC
67150	17328	CER	UG	QM	1/19/2001	USFWS
67699	16898	CER	UG	COM	7/10/1997	LEADERSHIP POSSIBILITIES INTERNATIONAL, LLC
68334	16712	CER	UG	IRR	2/19/1997	JOHNSON, MARK KEN
68412	17350	CER	UG	COM	1/22/2002	WINDMILL RIDGE LLC
70505	19469	CER	UG	IRR	10/9/2003	DAVIS, MICHAEL D. & KAYLA DAWN
70509	17858	CER	UG	STK	10/10/2003	JERRY JOHNSTON OR JANET LIND
70990		PER	UG	IRR	8/3/1960	HIKO PROPERTIES, LLC
72770		PER	UG	IRR	3/3/1978	HIKO PROPERTIES, LLC
72771		PER	UG	IRR	8/3/1960	HIKO PROPERTIES, LLC
72772		PER	UG	IRR	3/3/1978	HIKO PROPERTIES, LLC
74652		PER	UG	IRR	3/30/1972	JENSEN, KARLA R.
74653		PER	UG	IRR	3/30/1972	JENSEN, KARLA R.
78099		PER	UG	COM	5/22/1978	PHYLLIS FRIAS MANAGEMENT TRUST
78582		PER	UG	QM	7/28/2010	KELLY B AND KARLA R JENSEN
78844		PER	UG	COM	8/20/2009	WINDMILL RIDGE LLC
78891		PER	UG	IRR	9/14/2009	CHARLES L AND JEAN PRINCE
79034	19372	CER	UG	IRR	7/22/1998	STEWART-NEVADA ENTERPRISES LLC
79035	19373	CER	UG	IRR	7/22/1998	STEWART-NEVADA ENTERPRISES LLC
79132		PER	UG	IRR	10/1/2001	KENT AND JANE WHIPPLE TRUST
79197		PER	UG	IRR	3/30/1972	WILLIAM S HERRING & MONASEETA E HERRING
79484	19374	CER	UG	IRR	9/7/1949	STEWART-NEVADA ENTERPRISES LLC
79485	19375	CER	UG	IRR	7/7/1950	STEWART-NEVADA ENTERPRISES LLC
79486	19376	CER	UG	IRR	7/7/1950	STEWART-NEVADA ENTERPRISES LLC
79487	19377	CER	UG	IRR	9/4/1973	STEWART-NEVADA ENTERPRISES LLC
79488	19378	CER	UG	IRR	9/4/1973	STEWART-NEVADA ENTERPRISES LLC
79490	19379	CER	UG	IRR	7/7/1950	STEWART-NEVADA ENTERPRISES LLC
80337		PER	UG	QM	5/19/1989	ALAMO SEWER AND WATER GID
81758		PER	UG	QM	12/2/1999	ALAMO SEWER AND WATER GID
81869	19380	CER	UG	IRR	7/22/1998	STEWART-NEVADA ENTERPRISES LLC
81870	19381	CER	UG	IRR	7/22/1998	STEWART-NEVADA ENTERPRISES LLC
81871	19382	CER	UG	IRR	9/4/1973	STEWART-NEVADA ENTERPRISES LLC
81872	19383	CER	UG	IRR	7/22/1998	STEWART-NEVADA ENTERPRISES LLC
81873	19384	CER	UG	IRR	7/22/1998	STEWART-NEVADA ENTERPRISES LLC
81874	19385	CER	UG	IRR	7/22/1998	STEWART-NEVADA ENTERPRISES LLC
81875	19386	CER	UG	IRR	7/22/1998	STEWART-NEVADA ENTERPRISES LLC
84387		PER	UG	IRR	9/3/1974	CORPORATION OF THE PRESIDING BISHOP OF THE CHURCH OF JESUS CHRIST OF LATTER-DAY SAINTS

Green Font = Active Water Rights with Priority Date Post October 17, 1989



Application	Cert	Status	Source	Type of Use	Priority Date	Owner of Record
84388		PER	UG	IRR	9/3/1974	CORPORATION OF THE PRESIDING BISHOP OF THE CHURCH OF JESUS CHRIST OF LATTER-DAY SAINTS
84389		PER	UG	IRR	5/20/1988	CORPORATION OF THE PRESIDING BISHOP OF THE CHURCH OF JESUS CHRIST OF LATTER-DAY SAINTS
85332		PER	UG	IRR	4/17/2003	BIGGS, WILFRED NIEL AND ROXY
23730A01	13662	CER	SPR	QM	01/01/1885	BARKER, JOSEPH & ANDREA
23730A02	13663	CER	SPR	QM	01/01/1885	REED, INC.
R05992		RES	SPR	OTH	4/17/1926	BLM
R05993		RES	SPR	OTH	4/17/1926	BLM
V01354		DEC	SPR	IRR	01/01/1894	SHARP, J.L.
V01362		DEC	SPR	DEC	01/01/1882	RICHARD J. W.
V01363		DEC	SPR	DEC	01/01/1866	WEDGE, JOHN W.
V01393		DEC	SPR	DEC	01/01/1868	RICHARD J. W.
V01394		DEC	SPR	DEC	01/01/1875	KENT WHIPPLE RANCH LLC
V01490		DEC	SPR	DEC	01/01/1882	RICHARD, LAWRENCE
V01548		DEC	SPR	DEC	01/01/1872	FARMLAND RESERVE, INC.
V01567		VST	SPR	STK	01/01/1889	GEER, A.W.
V01630		DEC	STR	DEC	01/01/1872	STEWART, RACHEL
V01705		VST	SPR	IRR	12/31/1979	SHARP, J.L.
V01765		DEC	SPR	DEC	01/01/1884	CASTLES, MARY A.
V01788		DEC	SPR	DEC	01/01/1872	WRIGHT, MARY E.
V01789		DEC	SPR	DEC	01/01/1867	SHARP, J.L.
V01793		DEC	SPR	DEC	01/01/1880	BARKER, JOSEPH AND ANDREA
V01794		DEC	SPR	DEC	01/01/1867	NEVADA ROCK AND SAND COMPANY
V01796		DEC	SPR	DEC	01/01/1888	NESBITT, EDGAR
V01797		DEC	SPR	DEC	01/01/1872	CASTLES, JAMES
V01798		DEC	SPR	DEC	01/01/1873	SCHOFIELD, W. U AND W. J.
V01799		DEC	SPR	DEC	01/01/1877	THORNE, W.F.
V01802		DEC	SPR	DEC	01/01/1868	ALAMO IRRIGATION CO. INC.
V01825		DEC	SPR	DEC	01/01/1866	FARMLAND RESERVE, INC.
V03154		VST	UG	STK	12/31/1904	BUCKHORN LAND & CATTLE CO. (DBA)
V03155		VST	UG	STK	12/31/1904	BUCKHORN LAND & CATTLE CO (DBA)
V03156		VST	LAK	STK	13/31/1904	BUCKHORN LAND AND CATTLE CO.(DBA)
V03157		VST	LAK	STK	1/1/1905	BUCKHORN LAND & CATTLE CO.(DBA)
V03158		VST	LAK	STK	12/31/1904	BUCKHORN LAND & CATTLE CO. (DBA)
V03159		VST	LAK	STK	12/31/1904	BUCKHORN LAND AND CATTLE CO.(DBA)
V03160		VST	UG	STK	1/1/1905	BUCKHORN LAND & CATTLE CO.(DBA)
V03161		VST	UG	STK	12/31/1904	LAMB, FLOYD R.
V03162		VST	LAK	STK	12/31/1904	BUCKHORN LAND & CATTLE COMPANY (DBA)
V08964		VST	UG	STK	1/1/1989	ROBINSON, ELWYN L.
V08965		VST	SPR	IRR	1/1/1894	ROBINSON, ELWYN L.

Green Font = Active Water Rights with Priority Date Post October 17, 1989

Appendix 11-3

**NDWR Hydrographic Area Summary
for Pahrnagat Valley**

Hydrographic Area Summary

Hydrographic Area No.	209	Hydrographic Area Name	PAHRANAGAT VALLEY
Subarea Name			
Hydrographic Region No.	13	Hydrographic Region Name	COLORADO RIVER BASIN
Area (sq. mi.)	768		
Counties within the hydrographic area	Lincoln		
Nearest Communities to Hydrographic Area	Hiko, Alamo		
Designated (Y/N, Order No.)	1199	For All or Portion of Basin	All
Preferred Use	None	For All or Portion of Basin	All
State Engineer's Orders:		For All or Portion of Basin	All
State Engineer's Rulings:			
Pumpage Inventory Status	Ongoing	Crop Inventory Status	None
Water Level Measurement?	Y		
Yield Values			
Perennial Yield (AFY)	25,000		
System Yield (AFY)			
Yield Reference(s)	USGS Water Resources Bulletin No. 33		
Yield Remarks	Yield is equal to system yield		
Source of Committed Data:	NDWR Database	Supplementally Adjusted?	Y

Manner of Use	Underground	Geothermal	Other Ground Water
Commercial	39.19	0.00	0.00
Construction	0.00	0.00	0.00
Domestic	0.00	0.00	0.00
Environmental	0.00	0.00	0.00
Industrial	0.00	0.00	0.00
Irrigation (Carey Act)	0.00	0.00	0.00
Irrigation (DLE)	0.00	0.00	0.00
Irrigation	7,460.87	0.00	0.00
Mining and Milling	0.00	0.00	0.00
Municipal	1,089.10	0.00	0.00
Power	0.00	0.00	0.00
Quasi-Municipal	2.04	0.00	0.00
Recreation	0.00	0.00	0.00
Stockwater	60.52	0.00	0.00
Storage	0.00	0.00	0.00
Wildlife	2,092.05	0.00	0.00
Other	0.00	0.00	0.00
Totals	10,743.76	0.00	0.00

Related Reports

USGS Reconnaissance 21 **USGS Bulletin** 8, 33

Other References

Comments Small Part of Basin is in Desert National Wildlife Range.

Appendix 11-4

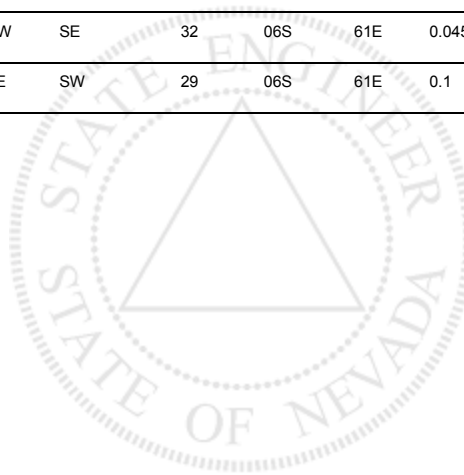
**NDWR Hydrographic Abstract
for Pahranaqat Valley, Manner of use: Commercial,
and Status: Certificate, Decreed, Permit, Reserved,
and Vested**

Hydrographic Abstracts

Hydrographic Abstract Report

Selection Criteria: WHERE owner_type IN ('C','B') AND ms.Basin IN ('209') AND ms.app_status IN ('CER', 'DEC', 'PER', 'RES', 'VST') AND ms.mou IN ('COM') Run Date: 4/7/2017 10:46:09 AM

Basin	App	Change of App	Cert	Filing Date	Status	Source	POINT OF DIVERSION			Div Rate (CFS)	Manner of Use	Sup?	Priority Date	Annual Duty	County	Owner of Record		
							Qtr-Qtr	Qtr	SEC								TWN	RNG
209	63238		16897	7/10/1997	CER	UG	SE	NE	31	06S	61E	0.07	COM	Y	7/10/1997	19.04	LI	GIVERS GAIN, LLC
209	67699		16898	6/25/2001	CER	UG	SE	NE	31	06S	61E	0.035	COM	Y	7/10/1997	0	LI	LEADERSHIP POSSIBILITIES INTERNATIONAL, LLC
209	68412		17350	1/22/2002	CER	UG	SE	SW	29	06S	61E	0.012	COM	Y	1/22/2002	3.71	LI	WINDMILL RIDGE LLC
209	78099			3/2/2009	PER	UG	NW	SE	32	06S	61E	0.04564	COM		5/22/1978	13	LI	PHYLLIS FRIAS MANAGEMENT TRUST
209	78844			8/20/2009	PER	UG	SE	SW	29	06S	61E	0.1	COM	Y	8/20/2009	3.45	LI	WINDMILL RIDGE LLC



Appendix 11-5


**NDWR Hydrographic Abstract
for Pahranaqat Valley, Manner of use: Domestic,
and Status: Certificate, Decreed, Permit, Reserved,
and Vested**

Hydrographic Abstracts

Hydrographic Abstract Report

Selection Criteria: WHERE owner_type IN ('C','B') AND ms.Basin IN ('209') AND ms.app_status IN ('CER', 'DEC', 'PER', 'RES', 'VST') AND ms.mou IN ('DOM') Run Date: 4/7/2017 10:46:55 AM

Basin	App	Change of App	Cert	Filing Date	Status	Source	POINT OF DIVERSION			Div Rate (CFS)	Manner of Use	Sup?	Priority Date	Annual Duty	County	Owner of Record		
							Qtr-Qtr	Qtr	SEC								TWN	RNG
209	12898		4150	5/7/1949	CER	UG	SE	SW	05	07S	61E	0.133	DOM	Y	5/7/1949	96.30	LI	ALAMO SEWER AND WATER G.I.D.



Appendix 11-6

**NDWR Hydrographic Abstract
for Pahranaagat Valley, Manner of use: Municipal
and Quasi-Municipal,
and Status: Certificate, Decreed, Permit, Reserved,
and Vested**

Hydrographic Abstracts

Hydrographic Abstract Report

Selection Criteria: WHERE owner_type IN ('C','B') AND ms.Basin IN ('209') AND ms.app_status IN ('CER', 'DEC', 'PER', 'RES', 'VST') AND ms.mou IN ('MUN', 'QM') Run Date: 4/7/2017 10:47:47 AM

Basin	App	Change of App	Cert	Filing Date	Status	Source	POINT OF DIVERSION					Div Rate (CFS)	Manner of Use	Sup?	Priority Date	Annual Duty	County	Owner of Record
							Qtr-Qtr	Qtr	SEC	TWN	RNG							
209	23730A01		13662	3/6/1967	CER	SPR	NW	NW	06	06S	63E	0.015	QM		1/1/1885	8.20	LI	DIMICK, ORLANDO EPHRIAM TRUSTEE
209	23730A02		13663	3/6/1967	CER	SPR	NW	NW	06	06S	63E	0.005	QM		1/1/1885	2.98	LI	REED, INC.
209	30162			4/12/1976	PER	UG	SE	SW	05	07S	61E	2	QM	Y	4/19/1989	560.07	LI	ALAMO SEWER AND WATER G.I.D.
209	45452		12537	3/16/1982	CER	SPR	NE	NE	01	06S	60E	0	QM		3/16/1982	3	LI	BARKER, JOSEPH & ANDREA
209	45908			7/12/1982	PER	UG	NE	NW	08	07S	61E	2	MUN	Y	7/12/1982	184.84	LI	ALAMO SEWER AND WATER G.I.D.
209	45909			7/12/1982	PER	UG	SW	SW	05	07S	61E	3	MUN	Y	10/18/1979	291.24	LI	ALAMO SEWER AND WATER G.I.D.
209	54514			3/7/1990	PER	UG	SE	SW	05	07S	61E	2	QM	Y	5/19/1989	560.07	LI	ALAMO SEWER AND WATER G.I.D.
209	55533			12/14/1990	PER	UG	NE	SW	05	07S	61E	0.3	MUN	Y	12/14/1990	217.19	LI	ALAMO SEWER AND WATER G.I.D.
209	67150		17328	1/19/2001	CER	UG	SE	NE	10	08S	61E	0.2	QM		1/19/2001	0.92	LI	USFWS
209	78582			5/28/2009	PER	UG	NW	NE	17	07S	61E	0.005	QM		7/28/2010	1.12	LI	KELLY B AND KARLA R JENSEN
209	80337			12/16/2010	PER	UG	NW	NW	08	07S	61E	2	QM	Y	5/19/1989	560.07	LI	ALAMO SEWER AND WATER GID
209	81758			4/11/2012	PER	UG	NW	SW	09	07S	61E	1	QM	Y	12/2/1999	215.5	LI	ALAMO SEWER AND WATER GID

Appendix 11-7

**NDWR Hydrographic Abstract
for Pahranaqat Valley, Manner of use: Stockwater,
and Status: Certificate, Decreed, Permit, Reserved,
and Vested**

Hydrographic Abstracts

Hydrographic Abstract Report


Selection Criteria: WHERE owner_type IN ('C','B') AND ms.Basin IN ('209') AND ms.app_status IN ('CER', 'DEC', 'PER', 'RES', 'VST') AND ms.mou IN ('STK') Run Date: 4/7/2017 10:48:45 AM

Basin	App	Change of App	Cert	Filing Date	Status	Source	POINT OF DIVERSION			Div Rate (CFS)	Manner of Use	Sup?	Priority Date	Annual Duty	County	Owner of Record		
							Qtr-Qtr	Qtr	SEC								TWN	RNG
209	10214		2602	3/3/1938	CER	SPR	NE	NE	04	07S	59E	0.004	STK		3/3/1938	2.58	LI	LAMB, BILLIE
209	11159		3144	8/24/1944	CER	STR	SW	NW	08	06S	60E	0.005	STK		8/24/1944	2.23	LI	BURNS, ERWIN
209	14510		3938	9/1/1952	CER	SPR	NE	SW	24	05S	61E	0.012	STK		11/14/1946	8.96	LI	LDS
209	3515		270	7/19/1915	CER	SPR	NE	NW	03	06S	61E	0.025	STK	Y	7/19/1915	18.08	LI	GARDNER RANCH COMPANY
209	3516		1931	7/19/1915	CER	SPR	SW	NW	09	07S	60E	0.001	STK	Y	7/19/1915	1.32	LI	SHARP, H.L.
209	3517		1932	7/19/1915	CER	SPR	NE	SE	04	07S	60E	0.002	STK	Y	7/19/1915	1.34	LI	SHARP, H L & J L
209	3806		271	2/19/1916	CER	SPR	SW	SW	25	04S	61E	0.025	STK	Y	2/19/1916	18.05	LI	RYAN, JAMES
209	3853		2331	4/1/1916	CER	SPR	NE	SE	36	04S	58E	0.001	STK	Y	4/1/1916	0.64	LI	SHARP, EDWIN
209	45761		11450	6/4/1982	CER	UG	SE	SE	17	07S	62E	0.003	STK		6/4/1982	2.24	LI	LDS
209	4718		1578	11/19/1917	CER	SPR	SE	NE	24	03S	59E	0.002	STK	Y	11/19/1917	1.10	LI	NASH, ORREN
209	4719		1579	11/19/1917	CER	SPR	SW	SE	11	03S	59E	0.001	STK	Y	11/19/1917	0.74	LI	NASH, ORREN
209	59308		15091	10/11/1993	CER	UG	NW	NE	10	05S	60E	0.011	STK		5/20/1988	7.86	LI	LDS
209	6114		777	5/12/1920	CER	SPR	NW	SW	21	03S	59E	0.003	STK	Y	5/12/1920	2.18	LI	NASH, ORREN
209	6913		1550	6/13/1923	CER	SPR	SE	NE	03	06S	61E	0.001	STK	Y	6/13/1923	0.43	LI	ERCANBRACK, BYRON A.
209	70509		17858	10/10/2003	CER	UG	NW	SE	15	04S	61E	0.0031	STK		10/10/2003	2.24	LI	JERRY JOHNSTON OR JANET LIND
209	V01567			4/16/1918	VST	SPR	SW	SE	07	04S	59E	0.025	STK		1/1/1889	2.18	LI	GEER, A.W.
209	V03154			5/23/1979	VST	UG	NW	SE	24	08S	61E	0.1	STK		12/31/1904	11.88	LI	LAMB, FLOYD R.
209	V03155			5/23/1979	VST	UG	NW	NW	04	09S	62E	0.1	STK		12/31/1904	11.88	LI	BUCKHORN LAND & CATTLE CO (DBA)
209	V03156			5/23/1979	VST	LAK	SE	SW	34	07S	61E	0.1	STK			0	LI	LAMB, FLOYD R.

Selection Criteria: WHERE owner_type IN ('C','B') AND ms.Basin IN ('209') AND ms.app_status IN ('CER', 'DEC', 'PER', 'RES', 'VST') AND ms.mou IN ('STK')

Run Date: 4/7/2017 10:48:45 AM

Basin	App	Change of App	Cert	Filing Date	Status	Source	POINT OF DIVERSION			Div Rate (CFS)	Manner of Use	Sup?	Priority Date	Annual Duty	County	Owner of Record	
							Qtr-Qtr	Qtr	SEC								TWN
209	V03157			5/23/1979	VST	LAK	SE	NW	25	08S	61E	0.1	STK	1/1/1905	0	LI	LAMB, FLOYD R.
209	V03158			5/23/1979	VST	LAK	SW	NW	31	08S	62E	0.1	STK	12/31/1904	0	LI	LAMB, FLOYD R.
209	V03159			5/23/1979	VST	LAK	SW	SW	27	07S	61E	0.1	STK	12/31/1904	0	LI	LAMB, FLOYD R.
209	V03160			5/23/1979	VST	UG	SE	SW	02	08S	61E	0.1	STK	1/1/1905	11.88	LI	BUCKHORN LAND & CATTLE CO. (DBA)
209	V03161			5/23/1979	VST	UG	SE	SE	32	08S	62E	0.1	STK	12/31/1904	11.88	LI	LAMB, FLOYD R.
209	V03162			5/23/1979	VST	LAK	NW	SW	03	09S	62E	0.1	STK	12/31/1904	0	LI	BUCKHORN LAND & CATTLE COMPANY (DBA)
209	V08964			6/3/1997	VST	UG	NE	SE	21	07S	61E	0.001	STK		0.68	LI	ROBINSON, ELWYN L.



Appendix 11-8

**NDWR Hydrographic Abstract
for Pahrnagat Valley, Manner of use: Wildlife,
and Status: Certificate, Decreed, Permit, Reserved,
and Vested**

Hydrographic Abstracts

Hydrographic Abstract Report

Selection Criteria: WHERE owner_type IN ('C','B') AND ms.Basin IN ('209') AND ms.app_status IN ('CER', 'DEC', 'PER', 'RES', 'VST') AND ms.mou IN ('WLD') Run Date: 4/7/2017 10:49:20 AM

Basin	App	Change of App	Cert	Filing Date	Status	Source	POINT OF DIVERSION			Div Rate (CFS)	Manner of Use	Sup?	Priority Date	Annual Duty	County	Owner of Record	
							Qtr-Qtr	Qtr	SEC								TWN
209	25907		8525	1/13/1971	CER	UG	NW	SW	23	04S	60E	1.11	WLD	1/13/1971	407.31	LI	NEVADA-DEPARTMENT OF WILDLIFE
209	62431			9/4/1996	PER	SPR	NE	NW	23	08S	61E	0.75	WLD	9/4/1996	543	LI	USFWS
209	62432			9/4/1996	PER	SPR	SE	SE	04	09S	62E	0.2	WLD	9/4/1996	144.8	LI	USFWS
209	62433			9/4/1996	PER	SPR	NE	SE	04	09S	62E	0.2	WLD	9/4/1996	144.8	LI	USFWS
209	62434			9/4/1996	PER	SPR	NE	NE	03	08S	61E	6.634	WLD	2/6/1970	1514.38	LI	USFWS
209	62435			9/4/1996	PER	LAK	NE	NE	03	08S	61E	1.517	WLD	3/30/1908	460.37	LI	USFWS
209	62436			9/4/1996	PER	SPR	NW	NW	05	09S	62E	1.1	WLD	10/7/1928	795	LI	USFWS
209	62437			9/4/1996	PER	LAK	SW	NE	31	08S	62E	1.01	WLD	1/9/1946	729.6	LI	USFWS
209	62438			9/4/1996	PER	LAK	NE	NE	03	08S	61E	1.64	WLD	1/9/1946	1186	LI	USFWS
209	62439			9/4/1996	PER	UG	SE	NE	03	08S	61E	1.3273	WLD	4/5/1972	960.94	LI	USFWS
209	62440			9/4/1996	PER	UG	NW	NW	11	08S	61E	1	WLD	2/6/1970	723.80	LI	USFWS

Appendix 11-9


**NDWR Hydrographic Abstract
for Pahranaqat Valley, Manner of use: Other,
and Status: Certificate, Decreed, Permit, Reserved,
and Vested**

Hydrographic Abstracts

Hydrographic Abstract Report

Selection Criteria: WHERE owner_type IN ('C','B') AND ms.Basin IN ('209') AND ms.app_status IN ('CER', 'DEC', 'PER', 'RES', 'VST') AND ms.mou IN ('OTH') Run Date: 4/7/2017 10:50:00 AM

Basin	App	Change of App	Cert	Filing Date	Status	Source	POINT OF DIVERSION					Div Rate (CFS)	Manner of Use	Sup?	Priority Date	Annual Duty	County	Owner of Record
							Qtr-Qtr	Qtr	SEC	TWN	RNG							
209	R05992			6/21/1993	RES	SPR	NE	SE	26	05S	60E	0.002	OTH		4/17/1926	1.35	LI	BLM
209	R05993			6/21/1993	RES	SPR	SE	NE	26	05S	60E	0.003	OTH		4/17/1926	2.24	LI	BLM



Appendix 11-10

**NDWR Hydrographic Abstract
for Pahrnagat Valley, Manner of use: Irrigation,
Irrigation-Carey Act, Irrigation-DLE, and Decreed,
and Status: Certificate, Decreed, Permit, Reserved,
and Vested**

Hydrographic Abstracts

Hydrographic Abstract Report

Selection Criteria: WHERE owner_type IN ('C','B') AND ms.Basin IN ('209') AND ms.app_status IN ('CER','DEC','PER','RES','VST') AND ms.mou IN ('DEC','IRC','IRD','IRR') Run Date: 4/7/2017 10:51:27 AM

Basin	App	Change of App	Cert	Filing Date	Status	Source	POINT OF DIVERSION			Div Rate (CFS)	Manner of Use	Sup?	Priority Date	Annual Duty	County	Owner of Record	
							Qtr-Qtr	Qtr	SEC								TWN
209	11478		3426	1/9/1946	CER	LAK	SW	NE	31	08S	62E	0	IRR	1/9/1946	2127.2	LI	RICHARD, J.W.
209	12882		6566	4/21/1929	CER	SPR	NW	SE	14	04S	60E	6.72	IRR	4/21/1929	2400	LI	HIKO IRRIGATION & WATER COMPANY
209	19475		6094	1/23/1961	CER	UG	NE	NE	34	04S	60E	0.8	IRR	1/23/1961	73.5	LI	SCHOFIELD, WILLIAM U. JR.
209	20234			1/10/1962	PER	SPR	NW	NW	02	08S	61E	18.14	IRR	1/10/1962	0	LI	USFWS
209	20544		6859	6/27/1962	CER	SPR	NW	SE	14	04S	60E	3	IRR	6/27/1962	2171.39	LI	HIKO IRRIGATION & WATER CO.
209	25906		8904	1/13/1971	CER	UG	NW	SW	23	04S	60E	1.11	IRR	Y 1/13/1971	405	LI	NEVADA-DEPARTMENT OF WILDLIFE
209	25913		7915	1/15/1971	CER	UG	NW	SW	23	04S	60E	0.74	IRR	Y 9/1/1966	270	LI	NEVADA-DEPARTMENT OF WILDLIFE
209	26007		9039	3/16/1971	CER	SPR	SE	SE	12	06S	60E	0.382	IRR	3/16/1971	152.8	LI	GERTRUDE NELSON TRUST
209	26638		9368	3/30/1972	CER	UG	NW	NE	17	07S	61E	2.5	IRR	3/30/1972	528	LI	CRAIG L. TURLEY & ANNETTE H. TURLEY, HUSBAND AND WIFE AS JTWROS
209	28296		9712	4/29/1974	CER	UG	SW	SE	32	06S	61E	0.53	IRR	4/29/1974	149.27	LI	GIFFORD, SHELDON
209	28599		9091	8/13/1974	CER	STR	SE	SE	12	06S	60E	1.898	IRR	8/13/1974	759.2	LI	KENT WHIPPLE RANCH LLC
209	32354		10688	6/28/1977	CER	UG	SW	SW	11	04S	60E	1.16	IRR	Y 8/3/1960	294.5	LI	HIKO PROPERTIES, LLC
209	3387		460	5/8/1915	CER	STR	SE	SE	30	06S	61E	0.2	IRR	5/8/1915		LI	HIGBEE, JOE V.
209	35054		10690	3/3/1978	CER	UG	SW	SW	11	04S	60E	1.16	IRR	Y 3/3/1978	379	LI	WHIPPLE, KEITH MURRAY
209	35055		10691	3/3/1978	CER	UG	NW	NW	14	04S	60E	0.84	IRR	Y 3/3/1978	120	LI	WHIPPLE, KEITH MURRAY
209	35453		12876	5/22/1978	CER	UG	NW	SW	32	06S	61E	0.5	IRR	5/22/1978	140	LI	HIGBEE, JOE V.
209	35739		12877	8/14/1978	CER	UG	NW	NW	23	04S	60E	0.1	IRR	8/14/1978	66.83	LI	WADSWORTH, CHARLES E. JR.
209	3755		935	12/24/1915	CER	SPR	SW	SW	32	06S	61E	0.091	IRR	Y 12/24/1915	43.68	LI	KOYEN, CHRISTIAN AUGUST

Selection Criteria: WHERE owner_type IN ('C','B') AND ms.Basin IN ('209') AND ms.app_status IN ('CER', 'DEC', 'PER', 'RES', 'VST') AND ms.mou IN ('DEC', 'IRC', 'IRD', 'IRR') Run Date: 4/7/2017 10:51:27 AM

Basin	App	Change of App	Cert	Filing Date	Status	Source	POINT OF DIVERSION			Div Rate (CFS)	Manner of Use	Sup?	Priority Date	Annual Duty	County	Owner of Record		
							Qtr-Qtr	Qtr	SEC TWN RNG									
209	45759		13343	6/4/1982	CER	UG	NW	NE	21	07S	61E	0.2	IRR	Y	6/4/1982	144.79	LI	BARLOW 1978 TRUST & BUNKER, W & S
209	48333		13369	8/21/1984	CER	UG	NW	SE	32	06S	61E	0.237	IRR		5/22/1978	67.5	LI	PHYLLIS M. FRIAS MANAGEMENT TRUST, PHYLLIS M. FRIAS TRUSTEE
209	48913		13258	3/14/1985	CER	UG	SW	SE	30	06S	61E	0.125	IRR		3/14/1985	17.25	LI	SPENCER, ISAAC T.
209	52013		13350	4/14/1988	CER	UG	NW	NE	21	07S	61E	0.2	IRR	Y	6/4/1982	144.79	LI	BARLOW 1978 TRUST & BUNKER, W & S
209	53698		18660	7/18/1989	CER	UG	NW	NE	31	06S	61E	0.1	IRR		7/18/1989	50	LI	LANGE, RUSSELL
209	55918			3/4/1991	PER	UG	SE	SE	18	06S	61E	1.7	IRR		10/1/2001	400	LI	KENT WHIPPLE RANCH LLC
209	55919			3/4/1991	PER	UG	NW	SW	18	06S	61E	1.7	IRR		10/1/2001	394.5	LI	KENT WHIPPLE RANCH LLC
209	55920			3/4/1991	PER	UG	SE	NE	19	06S	61E	1	IRR		10/1/2001	152	LI	KENT WHIPPLE RANCH LLC
209	56364		14784	5/23/1991	CER	UG	NE	SW	16	07S	61E	0.28	IRR		1/25/1995	49.4	LI	LEWIS, CLIFFORD B.
209	62864		16711	2/19/1997	CER	UG	NE	NE	34	04S	60E	0.45	IRR	Y	2/19/1997	100	LI	JOHNSON, MARK KEN
209	68334		16712	12/28/2001	CER	UG	NE	NE	34	04S	60E	0.25	IRR	Y	2/19/1997	100	LI	JOHNSON, MARK KEN
209	70505		19469	10/9/2003	CER	UG	SW	NW	23	04S	60E	0.12	IRR		10/9/2003	6.85	LI	DAVIS, MICHAEL D. & KAYLA DAWN
209	70990			3/29/2004	PER	UG	SW	NW	14	04S	60E	0.446	IRR	Y	8/3/1960	0	LI	HIKO PROPERTIES, LLC
209	72770			5/13/2005	PER	UG	NW	NW	14	04S	60E	0.394	IRR	Y	3/3/1978	13.35	LI	HIKO PROPERTIES, LLC
209	72771			5/13/2005	PER	UG	SW	SW	11	04S	60E	0.0205	IRR	Y	8/3/1960	5.2	LI	HIKO PROPERTIES, LLC
209	72772			5/13/2005	PER	UG	NW	NW	14	04S	60E	0.2926	IRR	Y	3/3/1978	95.6	LI	HIKO PROPERTIES, LLC
209	74652			8/18/2006	PER	UG	SE	NW	16	07S	61E	0.0262	IRR		3/30/1972	5.44	LI	JENSEN, KARLA R.
209	74653			8/18/2006	PER	UG	NW	NE	17	07S	61E	0.0577	IRR		3/30/1972	11.97	LI	JENSEN, KARLA R.
209	78891			9/14/2009	PER	UG	NW	SW	16	07S	61E	0.05	IRR		9/14/2009	25	LI	CHARLES L AND JEAN PRINCE
209	79034		19372	11/20/2009	CER	UG	SE	SE	13	03S	60E	0.5	IRR	Y	7/22/1998	188	LI	HIKO FARMS, LLC
209	79035		19373	11/20/2009	CER	UG	SE	SE	13	03S	60E	0.5	IRR	Y	7/22/1998	188	LI	HIKO FARMS, LLC
209	79132			12/28/2009	PER	UG	NE	SE	18	06S	61E	1.17	IRR		10/1/2001	271	LI	KENT AND JANE WHIPPLE TRUST

Selection Criteria: WHERE owner_type IN ('C','B') AND ms.Basin IN ('209') AND ms.app_status IN ('CER', 'DEC', 'PER', 'RES', 'VST') AND ms.mou IN ('DEC', 'IRC', 'IRD', 'IRR') Run Date: 4/7/2017 10:51:27 AM

Basin	App	Change of App	Cert	Filing Date	Status	Source	POINT OF DIVERSION			Div Rate (CFS)	Manner of Use	Sup?	Priority Date	Annual Duty	County	Owner of Record		
							Qtr-Qtr	Qtr	SEC TWN RNG									
209	79197			1/11/2010	PER	UG	NE	NE	17	07S	61E	0.18	IRR		3/30/1972	37.52	LI	CASTANEDA, VERONA
209	79484		19374	2/5/2010	CER	UG	SW	SE	24	03S	60E	2.5	IRR	Y	9/7/1949	450	LI	STEWART-NEVADA ENTERPRISES LLC
209	79485		19375	2/5/2010	CER	UG	SW	SE	24	03S	60E	0.326	IRR	Y	7/7/1950	62.9	LI	STEWART-NEVADA ENTERPRISES LLC
209	79486		19376	2/5/2010	CER	UG	NE	SE	35	03S	60E	1	IRR	Y	7/7/1950	72.5	LI	STEWART-NEVADA ENTERPRISES LLC
209	79487		19377	2/5/2010	CER	UG	NE	SE	35	03S	60E	1	IRR	Y	9/4/1973	387.8	LI	STEWART-NEVADA ENTERPRISES LLC
209	79488		19378	2/5/2010	CER	UG	SE	SE	35	03S	60E	2.62	IRR	Y	9/4/1973	1016.05	LI	STEWART-NEVADA ENTERPRISES LLC
209	79490		19379	2/5/2010	CER	UG	NW	SE	02	04S	60E	1.674	IRR	Y	7/7/1950	322.85	LI	STEWART-NEVADA ENTERPRISES LLC
209	81869		19380	5/9/2012	CER	UG	NW	SE	02	04S	60E	0.013	IRR	Y	7/22/1998	4.9	LI	STEWART-NEVADA ENTERPRISES LLC
209	81870		19381	5/9/2012	CER	UG	NW	SE	02	04S	60E	0.013	IRR	Y	7/22/1998	4.9	LI	STEWART-NEVADA ENTERPRISES LLC
209	81871		19382	5/9/2012	CER	UG	NW	NE	02	04S	60E	3.87	IRR	Y	9/4/1973	1403.85	LI	STEWART-NEVADA ENTERPRISES LLC
209	81872		19383	5/9/2012	CER	UG	SW	SE	24	03S	60E	0.079	IRR	Y	7/22/1998	56.5	LI	STEWART-NEVADA ENTERPRISES LLC
209	81873		19384	5/9/2012	CER	UG	SW	SE	24	03S	60E	3.5	IRR	Y	7/22/1998	932	LI	STEWART-NEVADA ENTERPRISES LLC
209	81874		19385	5/9/2012	CER	UG	NE	NE	24	03S	60E	0.079	IRR	Y	7/22/1998	56.5	LI	STEWART-NEVADA ENTERPRISES LLC
209	81875		19386	5/9/2012	CER	UG	NE	NE	24	03S	60E	3.5	IRR	Y	7/22/1998	932	LI	STEWART-NEVADA ENTERPRISES LLC
209	84387			9/23/2014	PER	UG	NE	SW	10	05S	60E	1.34	IRR	Y	9/3/1974	600	LI	CORPORATION OF THE PRESIDING BISHOP OF THE CHURCH OF JESUS CHRIST OF LATTER-DAY SAINTS
209	84388			9/23/2014	PER	UG	NE	SW	10	05S	60E	1.11	IRR	Y	9/3/1974	792	LI	CORPORATION OF THE PRESIDING BISHOP OF THE CHURCH OF JESUS CHRIST OF LATTER-DAY SAINTS
209	84389			9/23/2014	PER	UG	NE	SW	10	05S	60E	0.2	IRR	Y	5/20/1988	120.2	LI	CORPORATION OF THE PRESIDING BISHOP OF THE CHURCH OF JESUS CHRIST OF LATTER-DAY SAINTS
209	85332			7/20/2015	PER	UG	NE	SW	16	07S	61E	0.1	IRR		4/17/2003	18	LI	BIGGS, WILFRED NIEL AND ROXY
209	878		327	3/30/1908	CER	LAK	SW	NE	31	08S	62E	1.622	IRR	Y	3/30/1908	0	LI	RICHARD, JOHN W.
209	V01354			6/25/1922	DEC	SPR				06S	61E	1.659	IRR		1/1/1894	663.6	LI	SHARP, J.L.
209	V01362			6/25/1922	DEC	SPR				06S	61E	0.82	DEC		1/1/1882	304	LI	RICHARD J. W.

Selection Criteria: WHERE owner_type IN ('C','B') AND ms.Basin IN ('209') AND ms.app_status IN ('CER', 'DEC', 'PER', 'RES', 'VST') AND ms.mou IN ('DEC', 'IRC', 'IRD', 'IRR') Run Date: 4/7/2017 10:51:27 AM

Basin	App	Change of App	Cert	Filing Date	Status	Source	POINT OF DIVERSION			Div Rate (CFS)	Manner of Use	Sup?	Priority Date	Annual Duty	County	Owner of Record	
							Qtr-Qtr	Qtr	SEC								TWN
209	V01363			6/25/1922	DEC	SPR	SW	SW	29	06S	61E	0.82	DEC	1/1/1866	328	LI	WEDGE, JOHN W.
209	V01393			6/25/1922	DEC	SPR	SW	SW	29	06S	61E	1.09	DEC	1/1/1868	436	LI	RICHARD J. W.
209	V01394			6/25/1922	DEC	SPR	SE	NE	12	06S	61E	4.594	DEC	1/1/1875	1837.6	LI	KENT WHIPPLE RANCH LLC
209	V01490			6/25/1922	DEC	SPR		LT4	05	07S	61E	0.595	DEC	1/1/1882	238	LI	RICHARD, LAWRENCE
209	V01548			6/25/1922	DEC	SPR	SE	NW	25	05S	60E	3.387	DEC	1/1/1872	1259.8	LI	FARMLAND RESERVE, INC.
209	V01630			1/1/1872	DEC	STR			21	07S	61E	0.513	DEC	1/1/1872	184.4	LI	STEWART, RACHEL
209	V01705			6/2/1920	VST	SPR	NE	SE	21	07S	61E	4	IRR	12/31/1979	0	LI	SHARP, J.L.
209	V01765			6/25/1922	DEC	SPR	NW	SE	14	04S	60E	1.368	DEC	1/1/1884	392.8	LI	CASTLES, MARY A.
209	V01788			6/25/1922	DEC	SPR	NW	SE	14	04S	60E	0.171	DEC	1/1/1872	68.36	LI	WRIGHT, MARY E.
209	V01789			6/25/1922	DEC	SPR				07S	61E	1	DEC	1/1/1867	400	LI	SHARP, J.L.
209	V01793			6/25/1922	DEC	SPR				06S	60E	11.866	DEC	1/1/1880	2708.62	LI	BARKER, JOSEPH AND ANDREA
209	V01794			6/25/1922	DEC	SPR	SE	NE	10	05S	60E	6.75	DEC	1/1/1867	2295.4	LI	LDS
209	V01796			6/25/1922	DEC	SPR	NW	SE	14	04S	60E	1.347	DEC	1/1/1888	390.36	LI	NESBITT, EDGAR
209	V01797			6/25/1922	DEC	SPR	NW	SE	14	04S	60E	0.1	DEC	1/1/1872	40	LI	CASTLES, JAMES
209	V01798			6/25/1922	DEC	SPR	NW	SE	14	04S	60E	2.715	DEC	1/1/1873	972	LI	SCHOFIELD, W. U AND W. J.
209	V01799			6/25/1922	DEC	SPR	NE	NW	08	07S	61E	0.114	DEC	1/1/1877	45.6	LI	THORNE, W.F.
209	V01802			6/25/1922	DEC	SPR	NE	SE	05	07S	61E	5.015	DEC	1/1/1868	1873.2	LI	ALAMO IRRIGATION CO. INC.
209	V01825			6/25/1922	DEC	SPR	SE	NE	10	05S	60E	5.795	DEC	1/1/1866	1541.6	LI	FARMLAND RESERVE, INC.
209	V08965			6/3/1997	VST	SPR	NE	SE	21	07S	61E	0.022	IRR		16.14	LI	ROBINSON, ELWYN L.

Appendix 11-11

**Pahrnagat Valley: Place of Use of Permitted and
Certificated Groundwater Rights (Un-sorted)**

	Place of Use									Acres
	App	Status	Source	QQ	Q	Sec	Twn	Rng	Meridian	
1	19475	CER	UG	NE	NE	34	04S	60E	MD	4.5
2	19475	CER	UG	SE	NE	34	04S	60E	MD	10.2
3	25906	CER	UG	NE	SE	22	04S	60E	MD	1
4	25906	CER	UG	SE	SE	22	04S	60E	MD	2.7
5	25906	CER	UG	NE	SW	23	04S	60E	MD	18.9
6	25906	CER	UG	NW	SW	23	04S	60E	MD	30.1
7	25906	CER	UG	SE	SW	23	04S	60E	MD	9.1
8	25906	CER	UG	SW	SW	23	04S	60E	MD	39.7
9	25906	CER	UG	NE	NW	26	04S	60E	MD	0.6
10	25906	CER	UG	NW	NW	26	04S	60E	MD	4.9
11	25913	CER	UG	NE	SE	22	04S	60E	MD	1.7
12	25913	CER	UG	SE	SE	22	04S	60E	MD	3.2
13	25913	CER	UG	NE	SW	23	04S	60E	MD	23.9
14	25913	CER	UG	NW	SW	23	04S	60E	MD	30
15	25913	CER	UG	SE	SW	23	04S	60E	MD	3.6
16	25913	CER	UG	SW	SW	23	04S	60E	MD	38.5
17	25913	CER	UG	NW	NW	26	04S	60E	MD	15.7
18	26638	CER	UG	SW	SE	8	07S	61E	MD	10
19	26638	CER	UG	NE	NE	17	07S	61E	MD	27.09
20	26638	CER	UG	NW	NE	17	07S	61E	MD	39.17
21	26638	CER	UG	SE	NE	17	07S	61E	MD	40
22	28296	CER	UG	SW	SE	32	06S	61E	MD	29.85
23	32354	CER	UG	NE	NW	14	04S	60E	MD	30.7
24	32354	CER	UG	NW	NW	14	04S	60E	MD	16.7
25	32354	CER	UG	SE	SW	11	04S	60E	MD	11.5
26	35054	CER	UG	NE	NW	14	04S	60E	MD	33.7
27	35054	CER	UG	NW	NW	14	04S	60E	MD	26.7
28	35054	CER	UG	SW	NW	14	04S	60E	MD	6.1
29	35054	CER	UG	SW	NW	14	04S	60E	MD	9.3
30	35055	CER	UG	SE	SW	11	04S	60E	MD	12.7
31	35055	CER	UG	SW	SW	11	04S	60E	MD	11.3
32	35453	CER	UG	NE	SW	32	06S	61E	MD	20
33	35453	CER	UG	NW	SW	32	06S	61E	MD	8
34	35739	CER	UG	NE	NW	23	04S	60E	MD	20
35	35739	CER	UG	NW	NW	23	04S	60E	MD	9
36	45759	CER	UG	NE	NE	21	07S	61E	MD	7.29
37	45759	CER	UG	NW	NE	21	07S	61E	MD	27.41
38	45759	CER	UG	SW	NE	21	07S	61E	MD	14.68
39	48333	CER	UG	SW	NE	32	06S	61E	MD	10.9
40	48913	CER	UG	SW	SE	30	06S	61E	MD	3.45
41	52013	CER	UG	NE	NE	21	07S	61E	MD	7.29
42	52013	CER	UG	NW	NE	21	07S	61E	MD	4.5
43	52013	CER	UG	SE	NE	21	07S	61E	MD	38.11
44	52013	CER	UG	SW	NE	21	07S	61E	MD	7.68
45	53698	CER	UG	NW	NE	31	06S	61E	MD	5
46	55918	PER	UG	NE	SE	18	06S	61E	MD	20

	Place of Use								Meridian	Acres
	App	Status	Source	QQ	Q	Sec	Twn	Rng		
47	55918	PER	UG	NW	SE	18	06S	61E	MD	20.00
48	55918	PER	UG	SE	SE	18	06S	61E	MD	20.00
49	55918	PER	UG	SW	SE	18	06S	61E	MD	20.00
50	55919	PER	UG	NE	SW	18	06S	61E	MD	24.7 Por
51	55919	PER	UG	NW	SW	18	06S	61E	MD	24.7 Por
52	55919	PER	UG	SE	SW	18	06S	61E	MD	24.7 Por
53	55920	PER	UG	SE	NE	19	06S	61E	MD	30.40
54	56364	CER	UG	NW	SE	16	07S	61E	MD	1.91
55	56364	CER	UG	NE	SW	16	07S	61E	MD	7.97
56	62864	CER	UG	NE	NE	34	04S	60E	MD	16.52
57	68334	CER	UG	NE	NE	34	04S	60E	MD	16.52
58	70505	CER	UG	SW	NW	23	04S	60E	MD	1.37
59	70990	PER	UG	SE	SW	11	04S	60E	MD	11.50
60	70990	PER	UG	NE	NW	14	04S	60E	MD	31.74
61	70990	PER	UG	NW	NW	14	04S	60E	MD	15.66
62	72770	PER	UG	SE	SW	11	04S	60E	MD	13.35 por
63	72770	PER	UG	SW	SW	11	04S	60E	MD	13.35 por
64	72770	PER	UG	SW	NE	14	04S	60E	MD	13.35 por
65	72770	PER	UG	SE	NW	14	04S	60E	MD	13.35 por
66	72771	PER	UG	SE	SW	11	04S	60E	MD	5.2 por
67	72771	PER	UG	NE	NW	14	04S	60E	MD	5.2 por
68	72771	PER	UG	NW	NW	14	04S	60E	MD	5.2 por
69	72771	PER	UG	SW	NW	14	04S	60E	MD	5.2 por
70	72772	PER	UG	NE	NW	14	04S	60E	MD	95.6 por
71	72772	PER	UG	NW	NW	14	04S	60E	MD	95.6 por
72	72772	PER	UG	SE	NW	14	04S	60E	MD	95.6 por
73	72772	PER	UG	SW	NW	14	04S	60E	MD	95.6 por
74	74652	PER	UG	SE	NW	16	07S	61E	MD	1.08
75	74653	PER	UG	NW	NW	16	07S	61E	MD	1.54
76	74653	PER	UG	NE	NE	17	07S	61E	MD	1.46
77	78891	PER	UG	NE	SW	16	07S	61E	MD	5.0 Por
78	78891	PER	UG	NW	SW	16	07S	61E	MD	5.0 Por
79	79034	CER	UG	SE	SE	13	03S	60E	MD	5.12
80	79034	CER	UG	SW	SE	13	03S	60E	MD	20.20
81	79035	CER	UG	SE	SE	13	03S	60E	MD	5.12
82	79035	CER	UG	SW	SE	13	03S	60E	MD	20.20
83	79132	PER	UG	NW	NE	18	06S	61E	MD	54.3 por
84	79132	PER	UG	SW	NE	18	06S	61E	MD	54.3 por
85	79132	PER	UG	NE	NW	18	06S	61E	MD	54.3 por
86	79132	PER	UG	NE	SE	18	06S	61E	MD	54.3 por
87	79132	PER	UG	NW	SE	18	06S	61E	MD	54.3 por
88	79197	PER	UG	NW	NW	16	07S	61E	MD	9.38 por
89	79197	PER	UG	NE	NE	17	07S	61E	MD	9.38 por
90	79197	PER	UG	NW	NE	17	07S	61E	MD	9.38 por
91	79484	CER	UG	SE	SE	13	03S	60E	MD	8.14
92	79484	CER	UG	NE	NE	24	03S	60E	MD	30.69

	Place of Use									Acres
	App	Status	Source	QQ	Q	Sec	Twn	Rng	Meridian	
93	79484	CER	UG	SE	NE	24	03S	60E	MD	37.40
94	79484	CER	UG	SW	NE	24	03S	60E	MD	3.73
95	79484	CER	UG	NE	SE	24	03S	60E	MD	33.33
96	79484	CER	UG	NW	SE	24	03S	60E	MD	11.93
97	79484	CER	UG	SE	SE	24	03S	60E	MD	23.06
98	79484	CER	UG	SW	SE	24	03S	60E	MD	16.62
99	79484	CER	UG	NE	NE	25	03S	60E	MD	26.59
100	79484	CER	UG	NW	NE	25	03S	60E	MD	21.55
101	79484	CER	UG	SE	NE	25	03S	60E	MD	14.04
102	79484	CER	UG	SW	NE	25	03S	60E	MD	24.78
103	79484	CER	UG	SW	SW	18	03S	61E	MD	8.89
104	79484	CER	UG	NW	NW	19	03S	61E	MD	9.47
105	79484	CER	UG	SW	NW	19	03S	61E	MD	5.62
106	79484	CER	UG	NW	SW	19	03S	61E	MD	0.46
107	79485	CER	UG	SE	SE	13	03S	60E	MD	8.14
108	79485	CER	UG	NE	NE	24	03S	60E	MD	30.69
109	79485	CER	UG	SE	NE	24	03S	60E	MD	37.40
110	79485	CER	UG	SW	NE	24	03S	60E	MD	3.73
111	79485	CER	UG	NE	SE	24	03S	60E	MD	33.33
112	79485	CER	UG	NW	SE	24	03S	60E	MD	11.93
113	79485	CER	UG	SE	SE	24	03S	60E	MD	23.06
114	79485	CER	UG	SW	SE	24	03S	60E	MD	16.62
115	79485	CER	UG	NE	NE	25	03S	60E	MD	26.59
116	79485	CER	UG	NW	NE	25	03S	60E	MD	21.55
117	79485	CER	UG	SE	NE	25	03S	60E	MD	14.04
118	79485	CER	UG	SW	NE	25	03S	60E	MD	24.78
119	79485	CER	UG	SW	SW	18	03S	61E	MD	8.89
120	79485	CER	UG	NW	NW	19	03S	61E	MD	9.47
121	79485	CER	UG	SW	NW	19	03S	61E	MD	5.62
122	79485	CER	UG	NW	SW	19	03S	61E	MD	0.46
123	79486	CER	UG	NE	SE	35	03S	60E	MD	4.91
124	79486	CER	UG	SE	SE	35	03S	60E	MD	32.36
125	79486	CER	UG	NW	SW	36	03S	60E	MD	14.39
126	79486	CER	UG	SW	SW	36	03S	60E	MD	22.82
127	79486	CER	UG		LOT4	1	04S	60E	MD	12.19
128	79486	CER	UG		LOT5	1	04S	60E	MD	1
129	79486	CER	UG		LOT6	1	04S	60E	MD	9.42
130	79486	CER	UG		LOT7	1	04S	60E	MD	2.41
131	79486	CER	UG		LOT1	2	04S	60E	MD	26.44
132	79486	CER	UG	SE	NE	2	04S	60E	MD	4.57
133	79486	CER	UG	SW	NE	2	04S	60E	MD	0.06
134	79486	CER	UG	NE	SE	2	04S	60E	MD	39.69
135	79486	CER	UG	NW	SE	2	04S	60E	MD	14.14
136	79486	CER	UG	SE	SE	2	04S	60E	MD	21.53
137	79486	CER	UG	SW	SE	2	04S	60E	MD	4.77
138	79486	CER	UG	SW	NE	11	04S	60E	MD	3.51

	App	Status	Source	Place of Use					Meridian	Acres
				QQ	Q	Sec	Twn	Rng		
139	79486	CER	UG	SE	NW	11	04S	60E	MD	1.56
140	79486	CER	UG	NW	SE	11	04S	60E	MD	34.03
141	79486	CER	UG	SW	SE	11	04S	60E	MD	8.39
142	79486	CER	UG	NE	SW	11	04S	60E	MD	23.16
143	79486	CER	UG	SE	SW	11	04S	60E	MD	4.51
144	79487	CER	UG	NE	SE	35	03S	60E	MD	4.91
145	79487	CER	UG	SE	SE	35	03S	60E	MD	32.36
146	79487	CER	UG	NW	SW	36	03S	60E	MD	14.39
147	79487	CER	UG	SW	SW	36	03S	60E	MD	22.82
148	79487	CER	UG		LOT4	1	04S	60E	MD	12.19
149	79487	CER	UG		LOT5	1	04S	60E	MD	1
150	79487	CER	UG		LOT6	1	04S	60E	MD	9.42
151	79487	CER	UG		LOT7	1	04S	60E	MD	2.41
152	79487	CER	UG		LOT1	2	04S	60E	MD	26.44
153	79487	CER	UG	SE	NE	2	04S	60E	MD	4.57
154	79487	CER	UG	SW	NE	2	04S	60E	MD	0.06
155	79487	CER	UG	NE	SE	2	04S	60E	MD	39.69
156	79487	CER	UG	NW	SE	2	04S	60E	MD	14.14
157	79487	CER	UG	SE	SE	2	04S	60E	MD	21.53
158	79487	CER	UG	SW	SE	2	04S	60E	MD	4.77
159	79487	CER	UG	SW	NE	11	04S	60E	MD	3.51
160	79487	CER	UG	SE	NW	11	04S	60E	MD	1.56
161	79487	CER	UG	NW	SE	11	04S	60E	MD	34.03
162	79487	CER	UG	SW	SE	11	04S	60E	MD	8.39
163	79487	CER	UG	NE	SW	11	04S	60E	MD	23.16
164	79487	CER	UG	SE	SW	11	04S	60E	MD	4.51
165	79488	CER	UG	NE	SE	35	03S	60E	MD	4.91
166	79488	CER	UG	SE	SE	35	03S	60E	MD	32.36
167	79488	CER	UG	NW	SW	36	03S	60E	MD	14.39
168	79488	CER	UG	SW	SW	36	03S	60E	MD	22.82
169	79488	CER	UG		LOT4	1	04S	60E	MD	12.19
170	79488	CER	UG		LOT5	1	04S	60E	MD	1
171	79488	CER	UG		LOT6	1	04S	60E	MD	9.42
172	79488	CER	UG		LOT7	1	04S	60E	MD	2.41
173	79488	CER	UG		LOT1	2	04S	60E	MD	26.44
174	79488	CER	UG	SE	NE	2	04S	60E	MD	4.57
175	79488	CER	UG	SW	NE	2	04S	60E	MD	0.06
176	79488	CER	UG	NE	SE	2	04S	60E	MD	39.69
177	79488	CER	UG	NW	SE	2	04S	60E	MD	14.14
178	79488	CER	UG	SE	SE	2	04S	60E	MD	21.53
179	79488	CER	UG	SW	SE	2	04S	60E	MD	4.77
180	79488	CER	UG	SW	NE	11	04S	60E	MD	3.51
181	79488	CER	UG	SE	NW	11	04S	60E	MD	1.56
182	79488	CER	UG	NW	SE	11	04S	60E	MD	34.03
183	79488	CER	UG	SW	SE	11	04S	60E	MD	8.39
184	79488	CER	UG	NE	SW	11	04S	60E	MD	23.16

	Place of Use									
	App	Status	Source	QQ	Q	Sec	Twn	Rng	Meridian	Acres
185	79488	CER	UG	SE	SW	11	04S	60E	MD	4.51
186	79490	CER	UG	NE	SE	35	03S	60E	MD	4.91
187	79490	CER	UG	SE	SE	35	03S	60E	MD	32.36
188	79490	CER	UG	NW	SW	36	03S	60E	MD	14.39
189	79490	CER	UG	SW	SW	36	03S	60E	MD	22.82
190	79490	CER	UG		LOT4	1	04S	60E	MD	12.19
191	79490	CER	UG		LOT5	1	04S	60E	MD	1
192	79490	CER	UG		LOT6	1	04S	60E	MD	9.42
193	79490	CER	UG		LOT7	1	04S	60E	MD	2.41
194	79490	CER	UG		LOT1	2	04S	60E	MD	26.44
195	79490	CER	UG	SE	NE	2	04S	60E	MD	4.57
196	79490	CER	UG	SW	NE	2	04S	60E	MD	0.06
197	79490	CER	UG	NE	SE	2	04S	60E	MD	39.69
198	79490	CER	UG	NW	SE	2	04S	60E	MD	14.14
199	79490	CER	UG	SE	SE	2	04S	60E	MD	21.53
200	79490	CER	UG	SW	SE	2	04S	60E	MD	4.77
201	79490	CER	UG	SW	NE	11	04S	60E	MD	3.51
202	79490	CER	UG	SE	NW	11	04S	60E	MD	1.56
203	79490	CER	UG	NW	SE	11	04S	60E	MD	34.03
204	79490	CER	UG	SW	SE	11	04S	60E	MD	8.39
205	79490	CER	UG	NE	SW	11	04S	60E	MD	23.16
206	79490	CER	UG	SE	SW	11	04S	60E	MD	4.51
207	81869	CER	UG	NE	SE	35	03S	60E	MD	4.91
208	81869	CER	UG	SE	SE	35	03S	60E	MD	32.36
209	81869	CER	UG	NW	SW	36	03S	60E	MD	14.39
210	81869	CER	UG	SW	SW	36	03S	60E	MD	22.82
211	81869	CER	UG		LOT4	1	04S	60E	MD	12.19
212	81869	CER	UG		LOT5	1	04S	60E	MD	1
213	81869	CER	UG		LOT6	1	04S	60E	MD	9.42
214	81869	CER	UG		LOT7	1	04S	60E	MD	2.41
215	81869	CER	UG		LOT1	2	04S	60E	MD	26.44
216	81869	CER	UG	SE	NE	2	04S	60E	MD	4.57
217	81869	CER	UG	SW	NE	2	04S	60E	MD	0.06
218	81869	CER	UG	NE	SE	2	04S	60E	MD	39.69
219	81869	CER	UG	NW	SE	2	04S	60E	MD	14.14
220	81869	CER	UG	SE	SE	2	04S	60E	MD	21.53
221	81869	CER	UG	SW	SE	2	04S	60E	MD	4.77
222	81869	CER	UG	SW	NE	11	04S	60E	MD	3.51
223	81869	CER	UG	SE	NW	11	04S	60E	MD	1.56
224	81869	CER	UG	NW	SE	11	04S	60E	MD	34.03
225	81869	CER	UG	SW	SE	11	04S	60E	MD	8.39
226	81869	CER	UG	NE	SW	11	04S	60E	MD	23.16
227	81869	CER	UG	SE	SW	11	04S	60E	MD	4.51
228	81870	CER	UG	NE	SE	35	03S	60E	MD	4.91
229	81870	CER	UG	SE	SE	35	03S	60E	MD	32.36
230	81870	CER	UG	NW	SW	36	03S	60E	MD	14.39

	Place of Use									
	App	Status	Source	QQ	Q	Sec	Twn	Rng	Meridian	Acres
231	81870	CER	UG	SW	SW	36	03S	60E	MD	22.82
232	81870	CER	UG		LOT4	1	04S	60E	MD	12.19
233	81870	CER	UG		LOT5	1	04S	60E	MD	1
234	81870	CER	UG		LOT6	1	04S	60E	MD	9.42
235	81870	CER	UG		LOT7	1	04S	60E	MD	2.41
236	81870	CER	UG		LOT1	2	04S	60E	MD	26.44
237	81870	CER	UG	SE	NE	2	04S	60E	MD	4.57
238	81870	CER	UG	SW	NE	2	04S	60E	MD	0.06
239	81870	CER	UG	NE	SE	2	04S	60E	MD	39.69
240	81870	CER	UG	NW	SE	2	04S	60E	MD	14.14
241	81870	CER	UG	SE	SE	2	04S	60E	MD	21.53
242	81870	CER	UG	SW	SE	2	04S	60E	MD	4.77
243	81870	CER	UG	SW	NE	11	04S	60E	MD	3.51
244	81870	CER	UG	SE	NW	11	04S	60E	MD	1.56
245	81870	CER	UG	NW	SE	11	04S	60E	MD	34.03
246	81870	CER	UG	SW	SE	11	04S	60E	MD	8.39
247	81870	CER	UG	NE	SW	11	04S	60E	MD	23.16
248	81870	CER	UG	SE	SW	11	04S	60E	MD	4.51
249	81871	CER	UG	NE	SE	35	03S	60E	MD	4.91
250	81871	CER	UG	SE	SE	35	03S	60E	MD	32.36
251	81871	CER	UG	NW	SW	36	03S	60E	MD	14.39
252	81871	CER	UG	SW	SW	36	03S	60E	MD	22.82
253	81871	CER	UG		LOT4	1	04S	60E	MD	12.19
254	81871	CER	UG		LOT5	1	04S	60E	MD	1
255	81871	CER	UG		LOT6	1	04S	60E	MD	9.42
256	81871	CER	UG		LOT7	1	04S	60E	MD	2.41
257	81871	CER	UG		LOT1	2	04S	60E	MD	26.44
258	81871	CER	UG	SE	NE	2	04S	60E	MD	4.57
259	81871	CER	UG	SW	NE	2	04S	60E	MD	0.06
260	81871	CER	UG	NE	SE	2	04S	60E	MD	39.69
261	81871	CER	UG	NW	SE	2	04S	60E	MD	14.14
262	81871	CER	UG	SE	SE	2	04S	60E	MD	21.53
263	81871	CER	UG	SW	SE	2	04S	60E	MD	4.77
264	81871	CER	UG	SW	NE	11	04S	60E	MD	3.51
265	81871	CER	UG	SE	NW	11	04S	60E	MD	1.56
266	81871	CER	UG	NW	SE	11	04S	60E	MD	34.03
267	81871	CER	UG	SW	SE	11	04S	60E	MD	8.39
268	81871	CER	UG	NE	SW	11	04S	60E	MD	23.16
269	81871	CER	UG	SE	SW	11	04S	60E	MD	4.51
270	81872	CER	UG	SE	SE	13	03S	60E	MD	8.14
271	81872	CER	UG	NE	NE	24	03S	60E	MD	30.69
272	81872	CER	UG	SE	NE	24	03S	60E	MD	37.40
273	81872	CER	UG	SW	NE	24	03S	60E	MD	3.73
274	81872	CER	UG	NE	SE	24	03S	60E	MD	33.33
275	81872	CER	UG	NW	SE	24	03S	60E	MD	11.93
276	81872	CER	UG	SE	SE	24	03S	60E	MD	23.06

	Place of Use									
	App	Status	Source	QQ	Q	Sec	Twn	Rng	Meridian	Acres
277	81872	CER	UG	SW	SE	24	03S	60E	MD	16.62
278	81872	CER	UG	NE	NE	25	03S	60E	MD	26.59
279	81872	CER	UG	NW	NE	25	03S	60E	MD	21.55
280	81872	CER	UG	SE	NE	25	03S	60E	MD	14.04
281	81872	CER	UG	SW	NE	25	03S	60E	MD	24.78
282	81872	CER	UG	NE	SE	25	03S	60E	MD	3.95
283	81872	CER	UG	NW	SE	25	03S	60E	MD	20.03
284	81872	CER	UG	SW	SW	18	03S	61E	MD	8.89
285	81872	CER	UG	NW	NW	19	03S	61E	MD	9.47
286	81872	CER	UG	SW	NW	19	03S	61E	MD	5.62
287	81872	CER	UG	NW	SW	19	03S	61E	MD	0.46
288	81873	CER	UG	SE	SE	13	03S	60E	MD	8.14
289	81873	CER	UG	NE	NE	24	03S	60E	MD	30.69
290	81873	CER	UG	SE	NE	24	03S	60E	MD	37.40
291	81873	CER	UG	SW	NE	24	03S	60E	MD	3.73
292	81873	CER	UG	NE	SE	24	03S	60E	MD	33.33
293	81873	CER	UG	NW	SE	24	03S	60E	MD	11.93
294	81873	CER	UG	SE	SE	24	03S	60E	MD	23.06
295	81873	CER	UG	SW	SE	24	03S	60E	MD	16.62
296	81873	CER	UG	NE	NE	25	03S	60E	MD	26.59
297	81873	CER	UG	NW	NE	25	03S	60E	MD	21.55
298	81873	CER	UG	SE	NE	25	03S	60E	MD	14.04
299	81873	CER	UG	SW	NE	25	03S	60E	MD	24.78
300	81873	CER	UG	NE	SE	25	03S	60E	MD	3.95
301	81873	CER	UG	NW	SE	25	03S	60E	MD	20.03
302	81873	CER	UG	SW	SW	18	03S	61E	MD	8.89
303	81873	CER	UG	NW	NW	19	03S	61E	MD	9.47
304	81873	CER	UG	SW	NW	19	03S	61E	MD	5.62
305	81873	CER	UG	NW	SW	19	03S	61E	MD	0.46
306	81874	CER	UG	SE	SE	13	03S	60E	MD	8.14
307	81874	CER	UG	NE	NE	24	03S	60E	MD	30.69
308	81874	CER	UG	SE	NE	24	03S	60E	MD	37.40
309	81874	CER	UG	SW	NE	24	03S	60E	MD	3.73
310	81874	CER	UG	NE	SE	24	03S	60E	MD	33.33
311	81874	CER	UG	NW	SE	24	03S	60E	MD	11.93
312	81874	CER	UG	SE	SE	24	03S	60E	MD	23.06
313	81874	CER	UG	SW	SE	24	03S	60E	MD	16.62
314	81874	CER	UG	NE	NE	25	03S	60E	MD	26.59
315	81874	CER	UG	NW	NE	25	03S	60E	MD	21.55
316	81874	CER	UG	SE	NE	25	03S	60E	MD	14.04
317	81874	CER	UG	SW	NE	25	03S	60E	MD	24.78
318	81874	CER	UG	NE	SE	25	03S	60E	MD	3.95
319	81874	CER	UG	NW	SE	25	03S	60E	MD	20.03
320	81874	CER	UG	SW	SW	18	03S	61E	MD	8.89
321	81874	CER	UG	NW	NW	19	03S	61E	MD	9.47
322	81874	CER	UG	SW	NW	19	03S	61E	MD	5.62

Appendix 11-12

**Pahranagat Valley: Place of Use of Permitted and
Certificated Groundwater Rights (Sorted)**

	Place of Use								Meridian	Acres
	App	Status	Source	QQ	Q	Sec	Twn	Rng		
79	79034	CER	UG	SE	SE	13	03S	60E	MD	5.12
81	79035	CER	UG	SE	SE	13	03S	60E	MD	5.12
91	79484	CER	UG	SE	SE	13	03S	60E	MD	8.14
107	79485	CER	UG	SE	SE	13	03S	60E	MD	8.14
270	81872	CER	UG	SE	SE	13	03S	60E	MD	8.14
288	81873	CER	UG	SE	SE	13	03S	60E	MD	8.14
306	81874	CER	UG	SE	SE	13	03S	60E	MD	8.14
324	81875	CER	UG	SE	SE	13	03S	60E	MD	8.14
80	79034	CER	UG	SW	SE	13	03S	60E	MD	20.20
82	79035	CER	UG	SW	SE	13	03S	60E	MD	20.20
92	79484	CER	UG	NE	NE	24	03S	60E	MD	30.69
108	79485	CER	UG	NE	NE	24	03S	60E	MD	30.69
271	81872	CER	UG	NE	NE	24	03S	60E	MD	30.69
289	81873	CER	UG	NE	NE	24	03S	60E	MD	30.69
307	81874	CER	UG	NE	NE	24	03S	60E	MD	30.69
325	81875	CER	UG	NE	NE	24	03S	60E	MD	30.69
93	79484	CER	UG	SE	NE	24	03S	60E	MD	37.40
109	79485	CER	UG	SE	NE	24	03S	60E	MD	37.40
272	81872	CER	UG	SE	NE	24	03S	60E	MD	37.40
290	81873	CER	UG	SE	NE	24	03S	60E	MD	37.40
308	81874	CER	UG	SE	NE	24	03S	60E	MD	37.40
326	81875	CER	UG	SE	NE	24	03S	60E	MD	37.40
94	79484	CER	UG	SW	NE	24	03S	60E	MD	3.73
110	79485	CER	UG	SW	NE	24	03S	60E	MD	3.73
273	81872	CER	UG	SW	NE	24	03S	60E	MD	3.73
291	81873	CER	UG	SW	NE	24	03S	60E	MD	3.73
309	81874	CER	UG	SW	NE	24	03S	60E	MD	3.73
327	81875	CER	UG	SW	NE	24	03S	60E	MD	3.73
95	79484	CER	UG	NE	SE	24	03S	60E	MD	33.33
111	79485	CER	UG	NE	SE	24	03S	60E	MD	33.33
274	81872	CER	UG	NE	SE	24	03S	60E	MD	33.33
292	81873	CER	UG	NE	SE	24	03S	60E	MD	33.33
310	81874	CER	UG	NE	SE	24	03S	60E	MD	33.33
328	81875	CER	UG	NE	SE	24	03S	60E	MD	33.33
96	79484	CER	UG	NW	SE	24	03S	60E	MD	11.93
112	79485	CER	UG	NW	SE	24	03S	60E	MD	11.93
275	81872	CER	UG	NW	SE	24	03S	60E	MD	11.93
293	81873	CER	UG	NW	SE	24	03S	60E	MD	11.93
311	81874	CER	UG	NW	SE	24	03S	60E	MD	11.93
329	81875	CER	UG	NW	SE	24	03S	60E	MD	11.93
97	79484	CER	UG	SE	SE	24	03S	60E	MD	23.06
113	79485	CER	UG	SE	SE	24	03S	60E	MD	23.06
276	81872	CER	UG	SE	SE	24	03S	60E	MD	23.06
294	81873	CER	UG	SE	SE	24	03S	60E	MD	23.06
312	81874	CER	UG	SE	SE	24	03S	60E	MD	23.06
330	81875	CER	UG	SE	SE	24	03S	60E	MD	23.06
98	79484	CER	UG	SW	SE	24	03S	60E	MD	16.62
114	79485	CER	UG	SW	SE	24	03S	60E	MD	16.62
277	81872	CER	UG	SW	SE	24	03S	60E	MD	16.62
295	81873	CER	UG	SW	SE	24	03S	60E	MD	16.62
313	81874	CER	UG	SW	SE	24	03S	60E	MD	16.62
331	81875	CER	UG	SW	SE	24	03S	60E	MD	16.62
99	79484	CER	UG	NE	NE	25	03S	60E	MD	26.59

	Place of Use							Meridian	Acres	
	App	Status	Source	QQ	Q	Sec	Twn			Rng
115	79485	CER	UG	NE	NE	25	03S	60E	MD	26.59
278	81872	CER	UG	NE	NE	25	03S	60E	MD	26.59
296	81873	CER	UG	NE	NE	25	03S	60E	MD	26.59
314	81874	CER	UG	NE	NE	25	03S	60E	MD	26.59
332	81875	CER	UG	NE	NE	25	03S	60E	MD	26.59
100	79484	CER	UG	NW	NE	25	03S	60E	MD	21.55
116	79485	CER	UG	NW	NE	25	03S	60E	MD	21.55
279	81872	CER	UG	NW	NE	25	03S	60E	MD	21.55
297	81873	CER	UG	NW	NE	25	03S	60E	MD	21.55
315	81874	CER	UG	NW	NE	25	03S	60E	MD	21.55
333	81875	CER	UG	NW	NE	25	03S	60E	MD	21.55
101	79484	CER	UG	SE	NE	25	03S	60E	MD	14.04
117	79485	CER	UG	SE	NE	25	03S	60E	MD	14.04
280	81872	CER	UG	SE	NE	25	03S	60E	MD	14.04
298	81873	CER	UG	SE	NE	25	03S	60E	MD	14.04
316	81874	CER	UG	SE	NE	25	03S	60E	MD	14.04
334	81875	CER	UG	SE	NE	25	03S	60E	MD	14.04
102	79484	CER	UG	SW	NE	25	03S	60E	MD	24.78
118	79485	CER	UG	SW	NE	25	03S	60E	MD	24.78
281	81872	CER	UG	SW	NE	25	03S	60E	MD	24.78
299	81873	CER	UG	SW	NE	25	03S	60E	MD	24.78
317	81874	CER	UG	SW	NE	25	03S	60E	MD	24.78
335	81875	CER	UG	SW	NE	25	03S	60E	MD	24.78
282	81872	CER	UG	NE	SE	25	03S	60E	MD	3.95
300	81873	CER	UG	NE	SE	25	03S	60E	MD	3.95
318	81874	CER	UG	NE	SE	25	03S	60E	MD	3.95
336	81875	CER	UG	NE	SE	25	03S	60E	MD	3.95
283	81872	CER	UG	NW	SE	25	03S	60E	MD	20.03
301	81873	CER	UG	NW	SE	25	03S	60E	MD	20.03
319	81874	CER	UG	NW	SE	25	03S	60E	MD	20.03
337	81875	CER	UG	NW	SE	25	03S	60E	MD	20.03
123	79486	CER	UG	NE	SE	35	03S	60E	MD	4.91
144	79487	CER	UG	NE	SE	35	03S	60E	MD	4.91
165	79488	CER	UG	NE	SE	35	03S	60E	MD	4.91
186	79490	CER	UG	NE	SE	35	03S	60E	MD	4.91
207	81869	CER	UG	NE	SE	35	03S	60E	MD	4.91
228	81870	CER	UG	NE	SE	35	03S	60E	MD	4.91
249	81871	CER	UG	NE	SE	35	03S	60E	MD	4.91
124	79486	CER	UG	SE	SE	35	03S	60E	MD	32.36
145	79487	CER	UG	SE	SE	35	03S	60E	MD	32.36
166	79488	CER	UG	SE	SE	35	03S	60E	MD	32.36
187	79490	CER	UG	SE	SE	35	03S	60E	MD	32.36
208	81869	CER	UG	SE	SE	35	03S	60E	MD	32.36
229	81870	CER	UG	SE	SE	35	03S	60E	MD	32.36
250	81871	CER	UG	SE	SE	35	03S	60E	MD	32.36
125	79486	CER	UG	NW	SW	36	03S	60E	MD	14.39
146	79487	CER	UG	NW	SW	36	03S	60E	MD	14.39
167	79488	CER	UG	NW	SW	36	03S	60E	MD	14.39
188	79490	CER	UG	NW	SW	36	03S	60E	MD	14.39
209	81869	CER	UG	NW	SW	36	03S	60E	MD	14.39
230	81870	CER	UG	NW	SW	36	03S	60E	MD	14.39
251	81871	CER	UG	NW	SW	36	03S	60E	MD	14.39
126	79486	CER	UG	SW	SW	36	03S	60E	MD	22.82
147	79487	CER	UG	SW	SW	36	03S	60E	MD	22.82

	Place of Use								Meridian	Acres
	App	Status	Source	QQ	Q	Sec	Twn	Rng		
168	79488	CER	UG	SW	SW	36	03S	60E	MD	22.82
189	79490	CER	UG	SW	SW	36	03S	60E	MD	22.82
210	81869	CER	UG	SW	SW	36	03S	60E	MD	22.82
231	81870	CER	UG	SW	SW	36	03S	60E	MD	22.82
252	81871	CER	UG	SW	SW	36	03S	60E	MD	22.82
127	79486	CER	UG		LOT4	1	04S	60E	MD	12.19
148	79487	CER	UG		LOT4	1	04S	60E	MD	12.19
169	79488	CER	UG		LOT4	1	04S	60E	MD	12.19
190	79490	CER	UG		LOT4	1	04S	60E	MD	12.19
211	81869	CER	UG		LOT4	1	04S	60E	MD	12.19
232	81870	CER	UG		LOT4	1	04S	60E	MD	12.19
253	81871	CER	UG		LOT4	1	04S	60E	MD	12.19
128	79486	CER	UG		LOT5	1	04S	60E	MD	1
149	79487	CER	UG		LOT5	1	04S	60E	MD	1
170	79488	CER	UG		LOT5	1	04S	60E	MD	1
191	79490	CER	UG		LOT5	1	04S	60E	MD	1
212	81869	CER	UG		LOT5	1	04S	60E	MD	1
233	81870	CER	UG		LOT5	1	04S	60E	MD	1
254	81871	CER	UG		LOT5	1	04S	60E	MD	1
129	79486	CER	UG		LOT6	1	04S	60E	MD	9.42
150	79487	CER	UG		LOT6	1	04S	60E	MD	9.42
171	79488	CER	UG		LOT6	1	04S	60E	MD	9.42
192	79490	CER	UG		LOT6	1	04S	60E	MD	9.42
213	81869	CER	UG		LOT6	1	04S	60E	MD	9.42
234	81870	CER	UG		LOT6	1	04S	60E	MD	9.42
255	81871	CER	UG		LOT6	1	04S	60E	MD	9.42
130	79486	CER	UG		LOT7	1	04S	60E	MD	2.41
151	79487	CER	UG		LOT7	1	04S	60E	MD	2.41
172	79488	CER	UG		LOT7	1	04S	60E	MD	2.41
193	79490	CER	UG		LOT7	1	04S	60E	MD	2.41
214	81869	CER	UG		LOT7	1	04S	60E	MD	2.41
235	81870	CER	UG		LOT7	1	04S	60E	MD	2.41
256	81871	CER	UG		LOT7	1	04S	60E	MD	2.41
131	79486	CER	UG		LOT1	2	04S	60E	MD	26.44
152	79487	CER	UG		LOT1	2	04S	60E	MD	26.44
173	79488	CER	UG		LOT1	2	04S	60E	MD	26.44
194	79490	CER	UG		LOT1	2	04S	60E	MD	26.44
215	81869	CER	UG		LOT1	2	04S	60E	MD	26.44
236	81870	CER	UG		LOT1	2	04S	60E	MD	26.44
257	81871	CER	UG		LOT1	2	04S	60E	MD	26.44
132	79486	CER	UG	SE	NE	2	04S	60E	MD	4.57
153	79487	CER	UG	SE	NE	2	04S	60E	MD	4.57
174	79488	CER	UG	SE	NE	2	04S	60E	MD	4.57
195	79490	CER	UG	SE	NE	2	04S	60E	MD	4.57
216	81869	CER	UG	SE	NE	2	04S	60E	MD	4.57
237	81870	CER	UG	SE	NE	2	04S	60E	MD	4.57
258	81871	CER	UG	SE	NE	2	04S	60E	MD	4.57
133	79486	CER	UG	SW	NE	2	04S	60E	MD	0.06
154	79487	CER	UG	SW	NE	2	04S	60E	MD	0.06
175	79488	CER	UG	SW	NE	2	04S	60E	MD	0.06
196	79490	CER	UG	SW	NE	2	04S	60E	MD	0.06
217	81869	CER	UG	SW	NE	2	04S	60E	MD	0.06
238	81870	CER	UG	SW	NE	2	04S	60E	MD	0.06
259	81871	CER	UG	SW	NE	2	04S	60E	MD	0.06

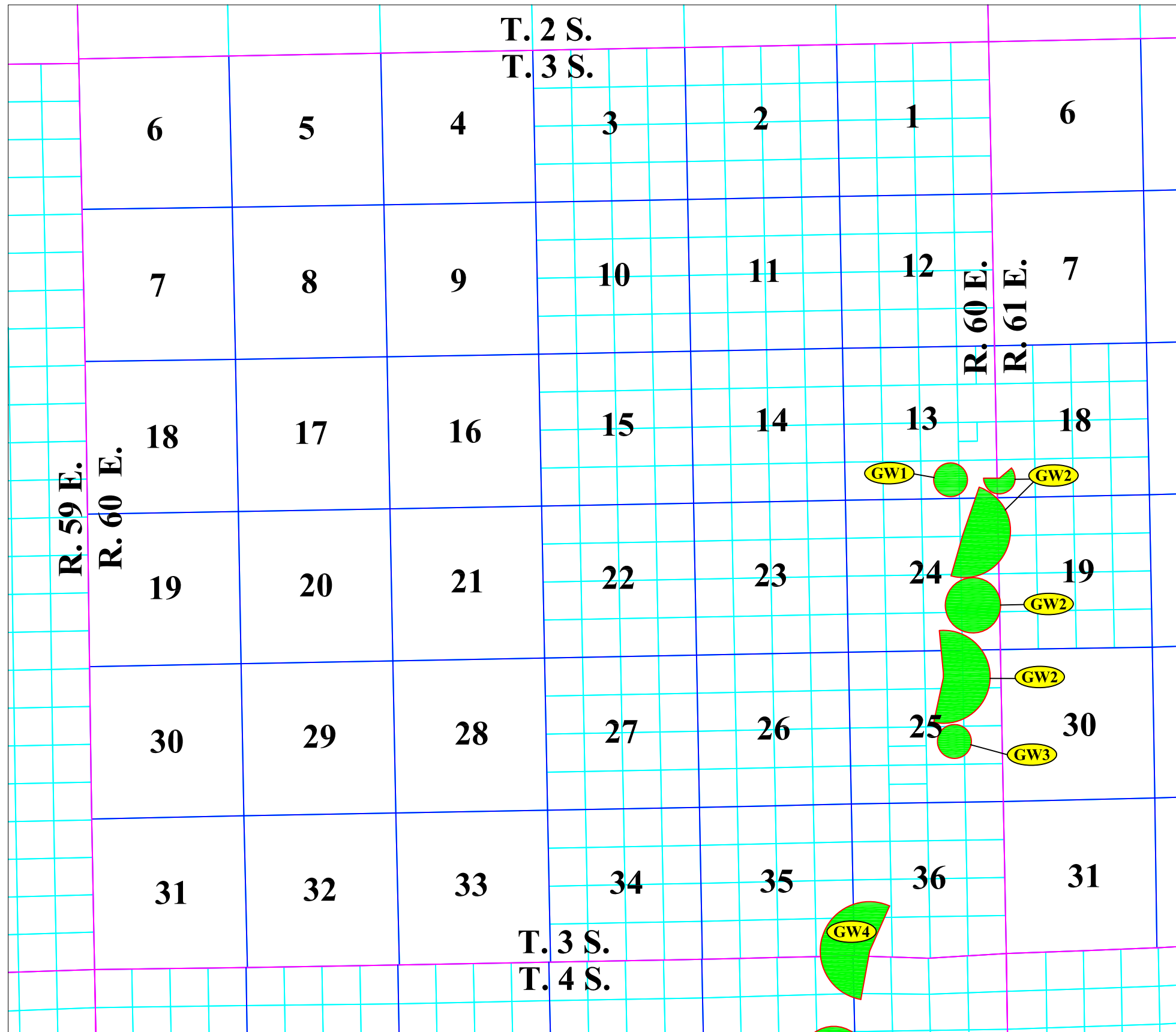
	Place of Use							Meridian	Acres	
	App	Status	Source	QQ	Q	Sec	Twn			Rng
134	79486	CER	UG	NE	SE	2	04S	60E	MD	39.69
155	79487	CER	UG	NE	SE	2	04S	60E	MD	39.69
176	79488	CER	UG	NE	SE	2	04S	60E	MD	39.69
197	79490	CER	UG	NE	SE	2	04S	60E	MD	39.69
218	81869	CER	UG	NE	SE	2	04S	60E	MD	39.69
239	81870	CER	UG	NE	SE	2	04S	60E	MD	39.69
260	81871	CER	UG	NE	SE	2	04S	60E	MD	39.69
135	79486	CER	UG	NW	SE	2	04S	60E	MD	14.14
156	79487	CER	UG	NW	SE	2	04S	60E	MD	14.14
177	79488	CER	UG	NW	SE	2	04S	60E	MD	14.14
198	79490	CER	UG	NW	SE	2	04S	60E	MD	14.14
219	81869	CER	UG	NW	SE	2	04S	60E	MD	14.14
240	81870	CER	UG	NW	SE	2	04S	60E	MD	14.14
261	81871	CER	UG	NW	SE	2	04S	60E	MD	14.14
136	79486	CER	UG	SE	SE	2	04S	60E	MD	21.53
157	79487	CER	UG	SE	SE	2	04S	60E	MD	21.53
178	79488	CER	UG	SE	SE	2	04S	60E	MD	21.53
199	79490	CER	UG	SE	SE	2	04S	60E	MD	21.53
220	81869	CER	UG	SE	SE	2	04S	60E	MD	21.53
241	81870	CER	UG	SE	SE	2	04S	60E	MD	21.53
262	81871	CER	UG	SE	SE	2	04S	60E	MD	21.53
137	79486	CER	UG	SW	SE	2	04S	60E	MD	4.77
158	79487	CER	UG	SW	SE	2	04S	60E	MD	4.77
179	79488	CER	UG	SW	SE	2	04S	60E	MD	4.77
200	79490	CER	UG	SW	SE	2	04S	60E	MD	4.77
221	81869	CER	UG	SW	SE	2	04S	60E	MD	4.77
242	81870	CER	UG	SW	SE	2	04S	60E	MD	4.77
263	81871	CER	UG	SW	SE	2	04S	60E	MD	4.77
138	79486	CER	UG	SW	NE	11	04S	60E	MD	3.51
159	79487	CER	UG	SW	NE	11	04S	60E	MD	3.51
180	79488	CER	UG	SW	NE	11	04S	60E	MD	3.51
201	79490	CER	UG	SW	NE	11	04S	60E	MD	3.51
222	81869	CER	UG	SW	NE	11	04S	60E	MD	3.51
243	81870	CER	UG	SW	NE	11	04S	60E	MD	3.51
264	81871	CER	UG	SW	NE	11	04S	60E	MD	3.51
139	79486	CER	UG	SE	NW	11	04S	60E	MD	1.56
160	79487	CER	UG	SE	NW	11	04S	60E	MD	1.56
181	79488	CER	UG	SE	NW	11	04S	60E	MD	1.56
202	79490	CER	UG	SE	NW	11	04S	60E	MD	1.56
223	81869	CER	UG	SE	NW	11	04S	60E	MD	1.56
244	81870	CER	UG	SE	NW	11	04S	60E	MD	1.56
265	81871	CER	UG	SE	NW	11	04S	60E	MD	1.56
140	79486	CER	UG	NW	SE	11	04S	60E	MD	34.03
161	79487	CER	UG	NW	SE	11	04S	60E	MD	34.03
182	79488	CER	UG	NW	SE	11	04S	60E	MD	34.03
203	79490	CER	UG	NW	SE	11	04S	60E	MD	34.03
224	81869	CER	UG	NW	SE	11	04S	60E	MD	34.03
245	81870	CER	UG	NW	SE	11	04S	60E	MD	34.03
266	81871	CER	UG	NW	SE	11	04S	60E	MD	34.03
141	79486	CER	UG	SW	SE	11	04S	60E	MD	8.39
162	79487	CER	UG	SW	SE	11	04S	60E	MD	8.39
183	79488	CER	UG	SW	SE	11	04S	60E	MD	8.39
204	79490	CER	UG	SW	SE	11	04S	60E	MD	8.39
225	81869	CER	UG	SW	SE	11	04S	60E	MD	8.39

	Place of Use									Acres
	App	Status	Source	QQ	Q	Sec	Twn	Rng	Meridian	
246	81870	CER	UG	SW	SE	11	04S	60E	MD	8.39
267	81871	CER	UG	SW	SE	11	04S	60E	MD	8.39
142	79486	CER	UG	NE	SW	11	04S	60E	MD	23.16
163	79487	CER	UG	NE	SW	11	04S	60E	MD	23.16
184	79488	CER	UG	NE	SW	11	04S	60E	MD	23.16
205	79490	CER	UG	NE	SW	11	04S	60E	MD	23.16
226	81869	CER	UG	NE	SW	11	04S	60E	MD	23.16
247	81870	CER	UG	NE	SW	11	04S	60E	MD	23.16
268	81871	CER	UG	NE	SW	11	04S	60E	MD	23.16
25	32354	CER	UG	SE	SW	11	04S	60E	MD	11.5
30	35055	CER	UG	SE	SW	11	04S	60E	MD	12.7
59	70990	PER	UG	SE	SW	11	04S	60E	MD	11.50
62	72770	PER	UG	SE	SW	11	04S	60E	MD	13.35 por
66	72771	PER	UG	SE	SW	11	04S	60E	MD	5.2 por
143	79486	CER	UG	SE	SW	11	04S	60E	MD	4.51
164	79487	CER	UG	SE	SW	11	04S	60E	MD	4.51
185	79488	CER	UG	SE	SW	11	04S	60E	MD	4.51
206	79490	CER	UG	SE	SW	11	04S	60E	MD	4.51
227	81869	CER	UG	SE	SW	11	04S	60E	MD	4.51
248	81870	CER	UG	SE	SW	11	04S	60E	MD	4.51
269	81871	CER	UG	SE	SW	11	04S	60E	MD	4.51
31	35055	CER	UG	SW	SW	11	04S	60E	MD	11.3
63	72770	PER	UG	SW	SW	11	04S	60E	MD	13.35 por
64	72770	PER	UG	SW	NE	14	04S	60E	MD	13.35 por
23	32354	CER	UG	NE	NW	14	04S	60E	MD	30.7
26	35054	CER	UG	NE	NW	14	04S	60E	MD	33.7
60	70990	PER	UG	NE	NW	14	04S	60E	MD	31.74
67	72771	PER	UG	NE	NW	14	04S	60E	MD	5.2 por
70	72772	PER	UG	NE	NW	14	04S	60E	MD	95.6 por
24	32354	CER	UG	NW	NW	14	04S	60E	MD	16.7
27	35054	CER	UG	NW	NW	14	04S	60E	MD	26.7
61	70990	PER	UG	NW	NW	14	04S	60E	MD	15.66
68	72771	PER	UG	NW	NW	14	04S	60E	MD	5.2 por
71	72772	PER	UG	NW	NW	14	04S	60E	MD	95.6 por
65	72770	PER	UG	SE	NW	14	04S	60E	MD	13.35 por
72	72772	PER	UG	SE	NW	14	04S	60E	MD	95.6 por
28	35054	CER	UG	SW	NW	14	04S	60E	MD	6.1
29	35054	CER	UG	SW	NW	14	04S	60E	MD	9.3
69	72771	PER	UG	SW	NW	14	04S	60E	MD	5.2 por
73	72772	PER	UG	SW	NW	14	04S	60E	MD	95.6 por
3	25906	CER	UG	NE	SE	22	04S	60E	MD	1
11	25913	CER	UG	NE	SE	22	04S	60E	MD	1.7
4	25906	CER	UG	SE	SE	22	04S	60E	MD	2.7
12	25913	CER	UG	SE	SE	22	04S	60E	MD	3.2
34	35739	CER	UG	NE	NW	23	04S	60E	MD	20
35	35739	CER	UG	NW	NW	23	04S	60E	MD	9
58	70505	CER	UG	SW	NW	23	04S	60E	MD	1.37
5	25906	CER	UG	NE	SW	23	04S	60E	MD	18.9
13	25913	CER	UG	NE	SW	23	04S	60E	MD	23.9
6	25906	CER	UG	NW	SW	23	04S	60E	MD	30.1
14	25913	CER	UG	NW	SW	23	04S	60E	MD	30
7	25906	CER	UG	SE	SW	23	04S	60E	MD	9.1
15	25913	CER	UG	SE	SW	23	04S	60E	MD	3.6

	Place of Use									Acres
	App	Status	Source	QQ	Q	Sec	TwN	Rng	Meridian	
8	25906	CER	UG	SW	SW	23	04S	60E	MD	39.7
16	25913	CER	UG	SW	SW	23	04S	60E	MD	38.5
9	25906	CER	UG	NE	NW	26	04S	60E	MD	0.6
10	25906	CER	UG	NW	NW	26	04S	60E	MD	4.9
17	25913	CER	UG	NW	NW	26	04S	60E	MD	15.7
1	19475	CER	UG	NE	NE	34	04S	60E	MD	4.5
56	62864	CER	UG	NE	NE	34	04S	60E	MD	16.52
57	68334	CER	UG	NE	NE	34	04S	60E	MD	16.52
2	19475	CER	UG	SE	NE	34	04S	60E	MD	10.2
342	84387	PER	UG	NW	NE	10	05S	60E	MD	120 por
349	84388	PER	UG	NW	NE	10	05S	60E	MD	158.7por
356	84389	PER	UG	NW	NE	10	05S	60E	MD	112.38 por
343	84387	PER	UG	SE	NE	10	05S	60E	MD	120 por
350	84388	PER	UG	SE	NE	10	05S	60E	MD	158.7por
357	84389	PER	UG	SE	NE	10	05S	60E	MD	112.38 por
344	84387	PER	UG	SW	NE	10	05S	60E	MD	120 por
351	84388	PER	UG	SW	NE	10	05S	60E	MD	158.7por
358	84389	PER	UG	SW	NE	10	05S	60E	MD	112.38 por
345	84387	PER	UG	NE	NW	10	05S	60E	MD	120 por
352	84388	PER	UG	NE	NW	10	05S	60E	MD	158.7por
359	84389	PER	UG	NE	NW	10	05S	60E	MD	112.38 por
346	84387	PER	UG	SE	NW	10	05S	60E	MD	120 por
353	84388	PER	UG	SE	NW	10	05S	60E	MD	158.7por
360	84389	PER	UG	SE	NW	10	05S	60E	MD	112.38 por
347	84387	PER	UG	NW	SE	10	05S	60E	MD	120 por
354	84388	PER	UG	NW	SE	10	05S	60E	MD	158.7por
361	84389	PER	UG	NW	SE	10	05S	60E	MD	112.38 por
348	84387	PER	UG	NE	SW	10	05S	60E	MD	120 por
355	84388	PER	UG	NE	SW	10	05S	60E	MD	158.7por
362	84389	PER	UG	NE	SW	10	05S	60E	MD	112.38 por
103	79484	CER	UG	SW	SW	18	03S	61E	MD	8.89
119	79485	CER	UG	SW	SW	18	03S	61E	MD	8.89
284	81872	CER	UG	SW	SW	18	03S	61E	MD	8.89
302	81873	CER	UG	SW	SW	18	03S	61E	MD	8.89
320	81874	CER	UG	SW	SW	18	03S	61E	MD	8.89
338	81875	CER	UG	SW	SW	18	03S	61E	MD	8.89
104	79484	CER	UG	NW	NW	19	03S	61E	MD	9.47
120	79485	CER	UG	NW	NW	19	03S	61E	MD	9.47
285	81872	CER	UG	NW	NW	19	03S	61E	MD	9.47
303	81873	CER	UG	NW	NW	19	03S	61E	MD	9.47
321	81874	CER	UG	NW	NW	19	03S	61E	MD	9.47
339	81875	CER	UG	NW	NW	19	03S	61E	MD	9.47
105	79484	CER	UG	SW	NW	19	03S	61E	MD	5.62
121	79485	CER	UG	SW	NW	19	03S	61E	MD	5.62
286	81872	CER	UG	SW	NW	19	03S	61E	MD	5.62
304	81873	CER	UG	SW	NW	19	03S	61E	MD	5.62
322	81874	CER	UG	SW	NW	19	03S	61E	MD	5.62
340	81875	CER	UG	SW	NW	19	03S	61E	MD	5.62
106	79484	CER	UG	NW	SW	19	03S	61E	MD	0.46
122	79485	CER	UG	NW	SW	19	03S	61E	MD	0.46
287	81872	CER	UG	NW	SW	19	03S	61E	MD	0.46
305	81873	CER	UG	NW	SW	19	03S	61E	MD	0.46
323	81874	CER	UG	NW	SW	19	03S	61E	MD	0.46

Appendix 11-13

**Pahrnagat Valley: Mapped Groundwater Irrigation
Rights by Township/Range -
T.3S., R.60E., and T.3S., R.61E., MDBM**



Index Key

Groundwater

ID NO	Application No.	Status	Notes
GW-1	79034	Certificate	GW-1 Applications share a common POU
	79035	Certificate	
	79484	Certificate	
	79485	Certificate	
	81872	Certificate	
GW-2	81873	Certificate	GW-2 Applications share a common POU
	81874	Certificate	
	81875	Certificate	
	81872	Certificate	
	81873	Certificate	
GW-3	81874	Certificate	GW-3 Applications share a common POU
	81875	Certificate	
	81872	Certificate	
	81873	Certificate	
	81874	Certificate	
GW-4	79486	Certificate	GW-4 Applications share a common POU
	79487	Certificate	
	79488	Certificate	
	79490	Certificate	
	81869	Certificate	
	81870	Certificate	
	81871	Certificate	
	81871	Certificate	

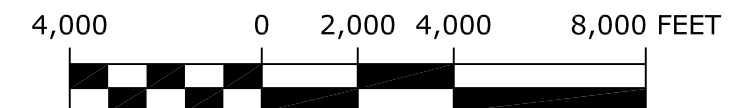
Legend

- Quarter - Quarter Subdivisions Lines
- Section Lines
- Township and Range Lines
- Boundary of Place of Use of Water Rights
- Basin Boundary
- Potential Groundwater Supplemental to Groundwater
- Groundwater Place of Use
- Groundwater Reference Label
- Section Number

Notes

Quarter-Quarter Sections, Sections, Township, and Range Lines obtained from Nevada BLM on-line database. Reference is NAD 83 and State Plane Coordinate System [feet]

SCALE

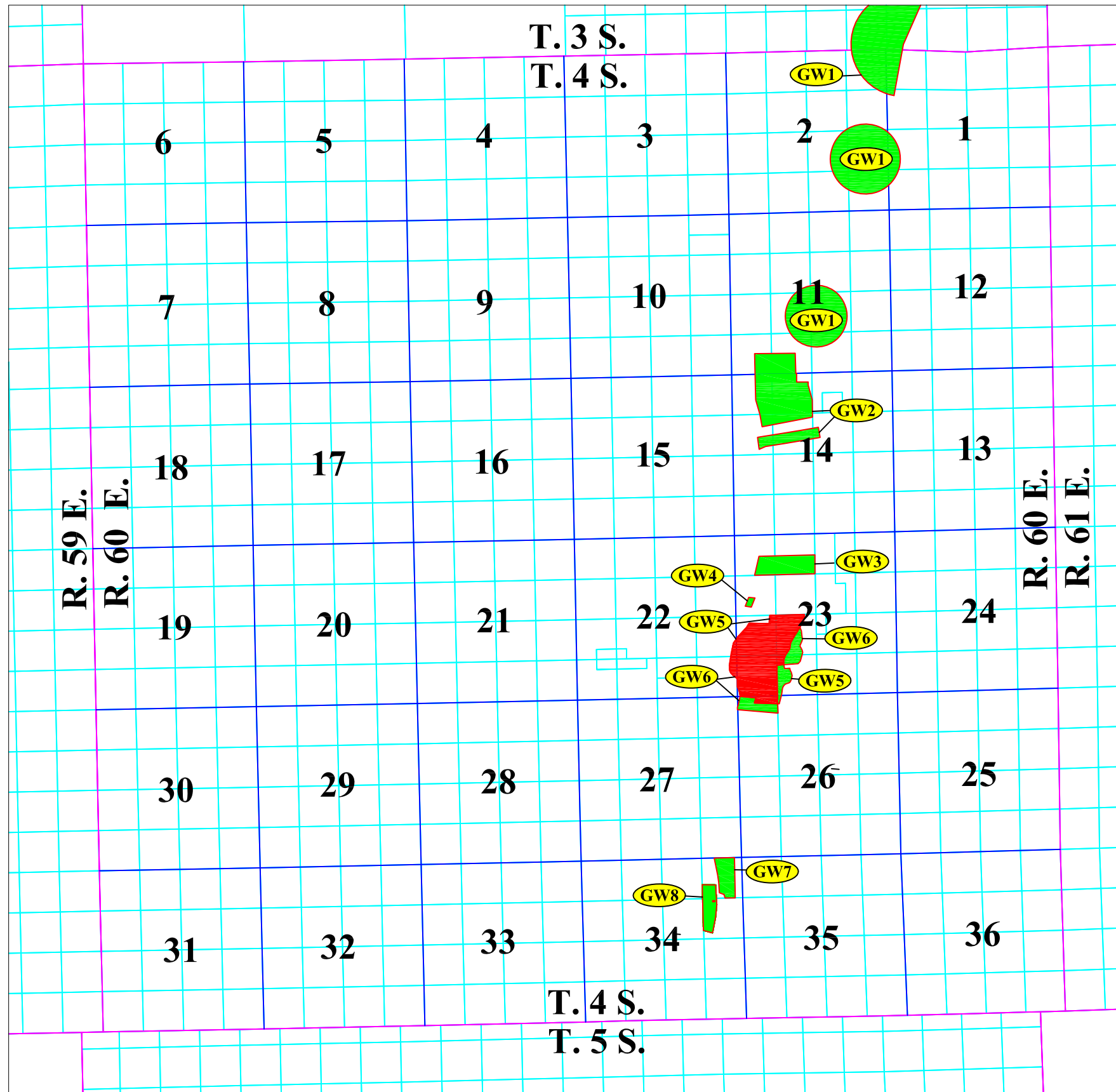


Groundwater Places of Use
Township 3 South, Ranges 60 and 61 East;
Mount Diablo Baseline and Meridian



Appendix 11-14

**Pahrnagat Valley: Mapped Groundwater Irrigation
Rights by Township/Range -
T.4S., R.60E., MDBM**



Index Key

Groundwater

ID NO	Application No.	Status	Notes
GW-1	79486	Certificate	79486-79490 and 81869-81871 share a common POU
	79487	Certificate	
	79488	Certificate	
	79490	Certificate	
	81869	Certificate	
	81870	Certificate	
	81871	Certificate	
	81871	Certificate	
GW-2	32354	Certificate	32354, 35054, 35055, 70990, and 72770-72772 have a TCD Term
	35054	Certificate	
	35055	Certificate	
	70990	Permit	
	72770	Permit	
	72771	Permit	
	72772	Permit	
	72772	Permit	
GW-3	35739	Certificate	25906 and 25913 have a TCD Term
GW-4	70505	Certificate	
GW-5	25906	Certificate	
GW-6	25913	Certificate	
GW-7	68334	Certificate	68334 and 62864 have a TCD Term
GW-8	62864	Certificate	
GW-8	19475	Certificate	

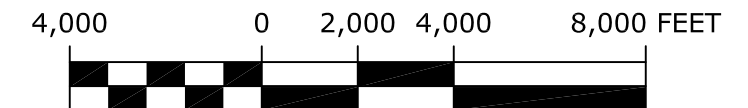
Legend

- Quarter - Quarter Subdivisions Lines
- Section Lines
- Township and Range Lines
- Boundary of Place of Use of Water Rights
- Potential Groundwater Supplemental to Groundwater
- Groundwater Place of Use
- Groundwater Reference Label
- 14 Section Number

Notes

Quarter-Quarter Sections, Sections, Township, and Range Lines obtained from Nevada BLM on-line database. Reference is NAD 83 and State Plane Coordinate System [feet]


SCALE



**Groundwater Places of Use
Township 4 South, Range 60 East;
Mount Diablo Baseline and Meridian**

Appendix 11-15

**Pahrnagat Valley: Mapped Groundwater Irrigation
Rights by Township/Range -
T.5S., R.60E., MDBM**












Index Key

Groundwater

ID NO	Application No.	Status	Notes
GW-1	84387	Permit	84387, 84388, and 84389 share same POU
	84388	Permit	84387, 84388, and 84389 share same POU
	84389	Permit	84387, 84388, and 84389 share same POU

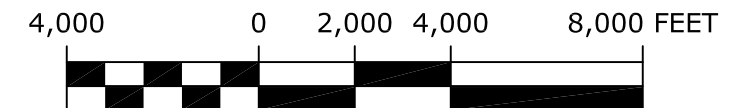
Legend

-  Quarter - Quarter Subdivisions Lines
-  Section Lines
-  Township and Range Lines
-  Boundary of Place of Use of Water Rights
-  Basin Boundary
-  Potential Groundwater Supplemental to Groundwater
-  Groundwater Place of Use
-  Groundwater Reference Label
-  Section Number

Notes

Quarter-Quarter Sections, Sections, Township, and Range Lines obtained from Nevada BLM on-line database. Reference is NAD 83 and State Plane Coordinate System [feet]

SCALE

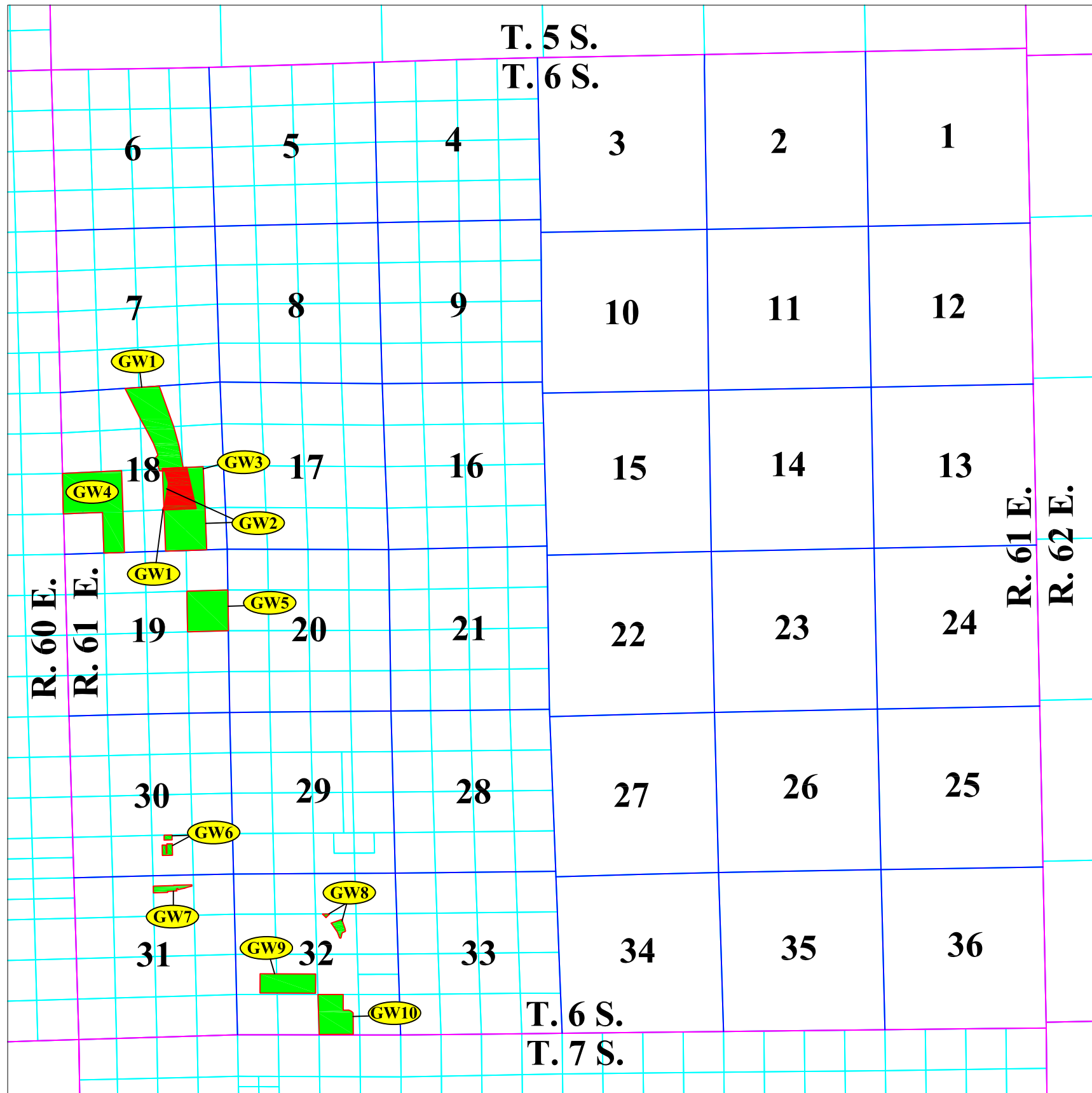


**Groundwater Places of Use
Township 5 South, Range 60 East;
Mount Diablo Baseline and Meridian**



Appendix 11-16

**Pahrnagat Valley: Mapped Groundwater Irrigation
Rights by Township/Range -
T.6S., R.61E., MDBM**



Index Key

Groundwater

ID NO	Application No.	Status	Notes
GW-1	79132	Permit	
GW-2	55918	Permit	
GW-3	55918	Permit	
	79132	Permit	
GW-4	55919	Permit	
GW-5	55920	Permit	
GW-6	48913	Certificate	
GW-7	53698	Certificate	
GW-8	48333	Certificate	
GW-9	35453	Certificate	See Cert. for GW supp. to SW info.
GW-10	28296	Certificate	

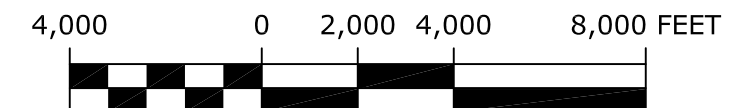
Legend

- Quarter - Quarter Subdivisions Lines
- Section Lines
- Township and Range Lines
- Boundary of Place of Use of Water Rights
- Basin Boundary
- Potential Groundwater Supplemental to Groundwater
- Groundwater Place of Use
- Groundwater Reference Label
- Section Number

Notes

Quarter-Quarter Sections, Sections, Township, and Range Lines obtained from Nevada BLM on-line database. Reference is NAD 83 and State Plane Coordinate System [feet]

SCALE

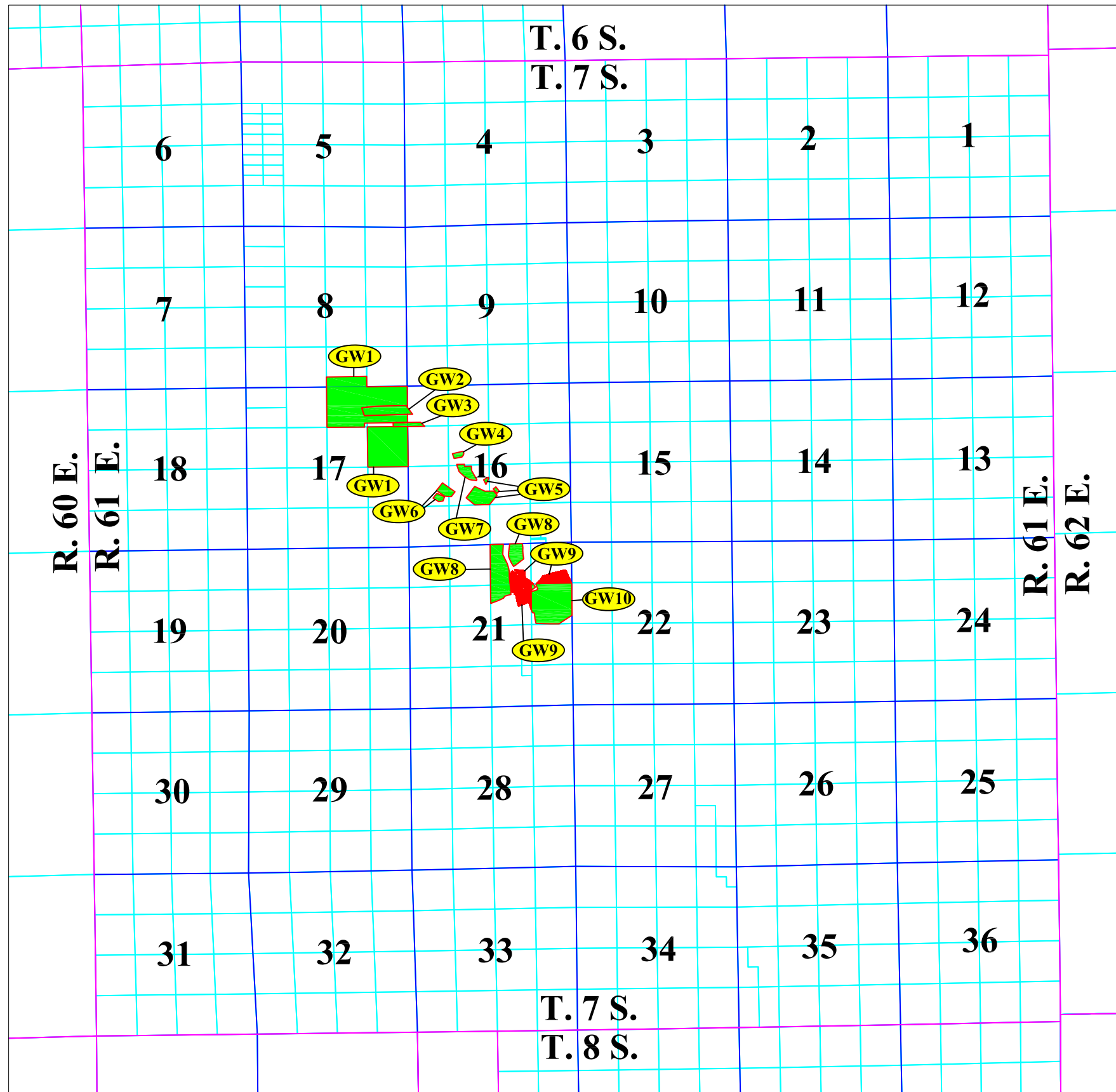


Groundwater Places of Use
Township 6 South, Range 61 East;
Mount Diablo Baseline and Meridian



Appendix 11-17

**Pahrnagat Valley: Mapped Groundwater Irrigation
Rights by Township/Range -
T.7S., R.61E., MDBM**



Index Key

Groundwater

ID NO	Application No.	Status	Notes
GW-1	26638	Certificate	Por. removed by 74652, 74653, and 79197
GW-2	79197	Permit	
GW-3	74653	Permit	
GW-4	74652	Permit	See Cert. for Por. Supp. to SW
GW-5	56364	Certificate	
GW-6	78891	Permit	See Cert. for Por. Supp. to SW
GW-7	85332	Permit	
GW-8	45759	Certificate	
GW-9	45759	Certificate	Portion of 45759 and 52013 are Supp.
	52013	Certificate	See Cert. for Por. Supp. to SW
GW-10	52013	Certificate	

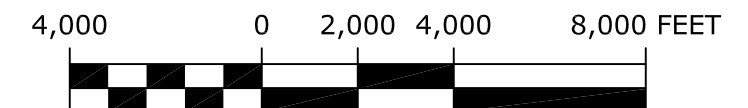
Legend

- Quarter - Quarter Subdivisions Lines
- Section Lines
- Township and Range Lines
- Boundary of Place of Use of Water Rights
- Potential Groundwater Supplemental to Groundwater
- Groundwater Place of Use
- Groundwater Reference Label
- Section Number

Notes

Quarter-Quarter Sections, Sections, Township, and Range Lines obtained from Nevada BLM on-line database. Reference is NAD 83 and State Plane Coordinate System [feet]

SCALE



Groundwater Places of Use
Township 7 South, Range 61 East;
Mount Diablo Baseline and Meridian

Appendix 11-18

**Pahranagat Valley: Supplemental Analysis of
Groundwater Irrigation Rights**

Pahrnagat Valley Basin 209: Supplemental Analysis of Groundwater Irrigation Rights.

Application Nos.	Supplemental Analysis Notes	Acre	Duty (AF/AC)	AF	Priority Date after October 17, 1989			Priority Date Prior to October 17, 1989		
					Acre	Duty	Acre Feet	Acre	Duty	Acre Feet
19475	Not Supplemental per mapping	14.70	5.00	73.50	0.00	0.00	0.00	14.70	5.00	73.50
26638	Not Supplemental per mapping	116.26	4.00	465.04	0.00	0.00	0.00	116.26	4.00	465.04
28296	Not supplemental per POU Analysis	29.85	5.00	149.27	0.00	0.00	0.00	29.85	5.00	149.27
35453	Not supplemental per POU Analysis	28.00	5.00	140.00	0.00	0.00	0.00	28.00	5.00	140.00
35739	Not supplemental per POU Analysis	29.00	2.30	66.83	0.00	0.00	0.00	29.00	2.30	66.83
48333	Not supplemental per POU Analysis	10.90	5.00	54.50	0.00	0.00	0.00	10.90	5.00	54.50
48913	Not supplemental per POU Analysis	3.45	5.00	17.25	0.00	0.00	0.00	3.45	5.00	17.25
53698	Not supplemental per POU Analysis	5.00	5.00	25.00	0.00	0.00	0.00	5.00	5.00	25.00
55918	Same POU as portion of permit 79132. Both can be stand alone rights depending on actual irrigation.	80.00	5.00	400.00	80.00	5.00	400.00	0.00	0.00	0.00
55919	Not supplemental per POU Analysis	24.70	5.00	123.50	24.70	5.00	123.50	0.00	0.00	0.00
55920	Not supplemental per POU Analysis	30.40	5.00	152.00	30.40	5.00	152.00	0.00	0.00	0.00
56364	Not Supplemental per mapping	9.88	5.00	49.40	9.88	5.00	49.40	0.00	0.00	0.00
70505	Not supplemental per POU Analysis	1.37	5.00	6.85	1.37	5.00	6.85	0.00	0.00	0.00
74652	Not Supplemental per mapping	1.08	4.00	4.32	0.00	0.00	0.00	1.08	4.00	4.32
74653	Not Supplemental per mapping	3.00	4.00	12.00	0.00	0.00	0.00	3.00	4.00	12.00
78891	Not Supplemental per mapping	5.00	5.00	25.00	5.00	5.00	25.00	0.00	0.00	0.00
79132	Same POU as portion of permit 55918. Both can be stand alone rights depending on actual irrigation.	54.20	5.00	271.00	54.20	5.00	271.00	0.00	0.00	0.00
79197	Not Supplemental per mapping	9.38	4.00	37.52	0.00	0.00	0.00	9.38	4.00	37.52
85332	Not Supplemental per mapping	3.60	5.00	18.00	3.60	5.00	18.00	0.00	0.00	0.00
25906 25913	25906 duty is 3.79 AF/AC, 25913 duty is 2.32 AF/AC, combined duty is not to exceed 5.0 AF/AC	125.60	5.00	628.00	0.00	0.00	0.00	125.60	5.00	628.00

Pahrnagat Valley Basin 209: Supplemental Analysis of Groundwater Irrigation Rights.

Application Nos.	Supplemental Analysis Notes	Acre	Duty (AF/AC)	AF	Priority Date after October 17, 1989			Priority Date Prior to October 17, 1989		
					Acre	Duty	Acre Feet	Acre	Duty	Acre Feet
32354, 35054, 35055, 70990, 72770, 72771, 72772	Permit Conditions state combined duty terms	99.80	5.00	499.00	0.00	0.00	0.00	99.80	5.00	499.00
45759 52013	Certificate states combined duty terms	57.58	5.03	289.59	0.00	0.00	0.00	57.58	5.03	289.59
62864 68334	Certificate states combined duty terms	16.52	5.00	82.60	16.52	5.00	82.60	0.00	0.00	0.00
79034, 79035	Certificate states combined duty terms. Different Place of use of 74984 et al.	25.32	5.00	126.60	25.32	5.00	126.60	0.00	0.00	0.00
79484, 79485, 81872, 81873, 81874, 81875	Certificate states combined duty terms.	300.28	5.00	1,501.40	249.37	5.00	1,246.85	50.91	5.00	254.55
79486, 79487, 79488, 79490, 81869, 81870, 81871	Certificate states combined duty terms.	285.86	5.00	1,429.30	0.00	0.00	0.00	285.86	5.00	1,429.30
84387 84388 84389	Permit states combined duty terms	162.62	5.00	813.40	0.00	0.00	0.00	162.62	5.00	813.40
Totals		1,533.35		7,460.87	500.36		2,501.80	1,032.99		4,959.07

Appendix 11-19

**Pahranagat Valley: Place of Use of Spring
Irrigation Rights (Un-sorted)**

	Place of Use									Acres
	App	Status	Source	QQ	Q	Sec	Twn	Rng	Meridian	
1	11478	Cert	Lake	SW	NE	31	08S	62E	MD	Por. 33.40
2	11478	Cert	Lake	SE	NE	31	08S	62E	MD	Por. 33.40
3	11478	Cert	Lake	NE	SE	31	08S	62E	MD	Por. 11.90
4	11478	Cert	Lake	SE	SE	31	08S	62E	MD	Por. 11.90
5	11478	Cert	Lake	SE	SE	32	08S	62E	MD	Por. 25.10
6	11478	Cert	Lake	NE	SE	32	08S	62E	MD	Por. 25.10
7	11478	Cert	Lake	NW	SE	32	08S	62E	MD	Por. 25.10
8	11478	Cert	Lake	SW	SE	32	08S	62E	MD	Por. 25.10
9	11478	Cert	Lake	SE	SW	32	08S	62E	MD	Por. 118.40
10	11478	Cert	Lake	NE	SW	32	08S	62E	MD	Por. 118.40
11	11478	Cert	Lake	NW	SW	32	08S	62E	MD	Por. 118.40
12	11478	Cert	Lake	SW	SW	32	08S	62E	MD	Por. 118.40
13	11478	Cert	Lake	SE	NW	4	09S	62E	MD	Por. 97.40
14	11478	Cert	Lake	NE	NW	4	09S	62E	MD	Por. 97.40
15	11478	Cert	Lake	NW	NW	4	09S	62E	MD	Por. 97.40
16	11478	Cert	Lake	SW	NW	4	09S	62E	MD	Por. 97.40
17	11478	Cert	Lake	SE	NE	5	09S	62E	MD	Por. 63.20
18	11478	Cert	Lake	NE	NE	5	09S	62E	MD	Por. 63.20
19	878	Cert	Lake	SE	NE	31	08S	62E	MD	5.00
20	878	Cert	Lake	NE	SW	32	08S	62E	MD	5.30
21	878	Cert	Lake	NW	SW	32	08S	62E	MD	0.20
22	3387	Cert	Stream	SW	NE	32	06S	61E	MD	11.00
23	3755	Cert	Spring	NE	SW	5	07S	61E	MD	9.10
24	12882	Cert	Spring	NW	SW	14	04S	60E	MD	4.00
25	12882	Cert	Spring	NE	SW	14	04S	60E	MD	40.00
26	12882	Cert	Spring	NW	SE	14	04S	60E	MD	18.00
27	12882	Cert	Spring	SW	SW	14	04S	60E	MD	9.00
28	12882	Cert	Spring	SE	SW	14	04S	60E	MD	40.00
29	12882	Cert	Spring	SW	SE	14	04S	60E	MD	14.00
30	12882	Cert	Spring	NW	NW	23	04S	60E	MD	23.00
31	12882	Cert	Spring	NE	NW	23	04S	60E	MD	24.00
32	12882	Cert	Spring	SW	NW	23	04S	60E	MD	23.00
33	12882	Cert	Spring	SE	NW	23	04S	60E	MD	30.00
34	12882	Cert	Spring	NW	SW	23	04S	60E	MD	30.00
35	12882	Cert	Spring	NE	SW	23	04S	60E	MD	12.00
36	12882	Cert	Spring	SW	SW	23	04S	60E	MD	38.00
37	12882	Cert	Spring	SE	SW	23	04S	60E	MD	8.00
38	12882	Cert	Spring	NE	NE	34	04S	60E	MD	7.20
39	12882	Cert	Spring	NW	NW	35	04S	60E	MD	15.00
40	12882	Cert	Spring	SE	NE	34	04S	60E	MD	21.50
41	12882	Cert	Spring	SW	NW	35	04S	60E	MD	40.00
42	12882	Cert	Spring	SE	NW	35	04S	60E	MD	6.00
43	12882	Cert	Spring	NE	SE	34	04S	60E	MD	27.00
44	12882	Cert	Spring	NW	SW	35	04S	60E	MD	39.00
45	12882	Cert	Spring	SE	SE	34	04S	60E	MD	18.00
46	12882	Cert	Spring	SW	SW	35	04S	60E	MD	39.00
47	12882	Cert	Spring	NW	NW	2	05S	60E	MD	12.00
48	12882	Cert	Spring	NE	NW	2	05S	60E	MD	7.00
49	12882	Cert	Spring	SW	NW	2	05S	60E	MD	37.00
50	12882	Cert	Spring	SE	NW	2	05S	60E	MD	14.30
51	12882	Cert	Spring	SW	NE	2	05S	60E	MD	4.00
52	20234	Permit	Spring	NW	SW	2	08S	61E	MD	Por. 1,814.00
53	20234	Permit	Spring	NW	NW	2	08S	61E	MD	Por. 1,814.00
54	20234	Permit	Spring	SW	SW	2	08S	61E	MD	Por. 1,814.00

		Place of Use								
	App	Status	Source	QQ	Q	Sec	Twn	Rng	Meridian	Acres
55	20234	Permit	Spring	SW	NW	2	08S	61E	MD	Por. 1,814.00
56	20234	Permit	Spring	SE	NW	2	08S	61E	MD	Por. 1,814.00
57	20234	Permit	Spring	NE	NE	3	08S	61E	MD	Por. 1,814.00
58	20234	Permit	Spring	NE	SE	10	08S	61E	MD	Por. 1,814.00
59	20234	Permit	Spring	SE	SE	10	08S	61E	MD	Por. 1,814.00
60	20234	Permit	Spring	NE	NE	10	08S	61E	MD	Por. 1,814.00
61	20234	Permit	Spring	SE	NE	10	08S	61E	MD	Por. 1,814.00
62	20234	Permit	Spring	NW	NW	11	08S	61E	MD	Por. 1,814.00
63	20234	Permit	Spring	NW	SW	11	08S	61E	MD	Por. 1,814.00
64	20234	Permit	Spring	SW	NW	11	08S	61E	MD	Por. 1,814.00
65	20234	Permit	Spring	SW	SW	11	08S	61E	MD	Por. 1,814.00
66	20234	Permit	Spring	SE	SW	11	08S	61E	MD	Por. 1,814.00
67	20234	Permit	Spring	NE	SW	11	08S	61E	MD	Por. 1,814.00
68	20234	Permit	Spring	SW	SE	11	08S	61E	MD	Por. 1,814.00
69	20234	Permit	Spring	SE	SW	14	08S	61E	MD	Por. 1,814.00
70	20234	Permit	Spring	NE	SW	14	08S	61E	MD	Por. 1,814.00
71	20234	Permit	Spring	NW	SW	14	08S	61E	MD	Por. 1,814.00
72	20234	Permit	Spring	SW	SW	14	08S	61E	MD	Por. 1,814.00
73	20234	Permit	Spring	SE	NW	14	08S	61E	MD	Por. 1,814.00
74	20234	Permit	Spring	NE	NW	14	08S	61E	MD	Por. 1,814.00
75	20234	Permit	Spring	NW	NW	14	08S	61E	MD	Por. 1,814.00
76	20234	Permit	Spring	SW	NW	14	08S	61E	MD	Por. 1,814.00
77	20234	Permit	Spring	SW	NE	14	08S	61E	MD	Por. 1,814.00
78	20234	Permit	Spring	NW	NE	14	08S	61E	MD	Por. 1,814.00
79	20234	Permit	Spring	SW	SE	14	08S	61E	MD	Por. 1,814.00
80	20234	Permit	Spring	NW	SE	14	08S	61E	MD	Por. 1,814.00
81	20234	Permit	Spring	SE	NE	14	08S	61E	MD	Por. 1,814.00
82	20234	Permit	Spring	SE	SE	14	08S	61E	MD	Por. 1,814.00
83	20234	Permit	Spring	NE	SE	14	08S	61E	MD	Por. 1,814.00
84	20234	Permit	Spring	NW	NW	23	08S	61E	MD	Por. 1,814.00
85	20234	Permit	Spring	NE	NW	23	08S	61E	MD	Por. 1,814.00
86	20234	Permit	Spring	NW	NE	23	08S	61E	MD	Por. 1,814.00
87	20234	Permit	Spring	NE	NE	23	08S	61E	MD	Por. 1,814.00
88	20234	Permit	Spring	SE	NE	23	08S	61E	MD	Por. 1,814.00
89	20234	Permit	Spring	SW	NE	23	08S	61E	MD	Por. 1,814.00
90	20234	Permit	Spring	NE	SE	23	08S	61E	MD	Por. 1,814.00
91	20234	Permit	Spring	SE	SE	23	08S	61E	MD	Por. 1,814.00
92	20234	Permit	Spring	NE	SW	24	08S	61E	MD	Por. 1,814.00
93	20234	Permit	Spring	SE	SW	24	08S	61E	MD	Por. 1,814.00
94	20234	Permit	Spring	NW	SW	24	08S	61E	MD	Por. 1,814.00
95	20234	Permit	Spring	SW	SW	24	08S	61E	MD	Por. 1,814.00
96	20234	Permit	Spring	NE	NW	25	08S	61E	MD	Por. 1,814.00
97	20234	Permit	Spring	NW	NW	25	08S	61E	MD	Por. 1,814.00
98	20234	Permit	Spring	SE	NW	25	08S	61E	MD	Por. 1,814.00
99	20234	Permit	Spring	NW	NE	25	08S	61E	MD	Por. 1,814.00
100	20234	Permit	Spring	SW	NE	25	08S	61E	MD	Por. 1,814.00
101	20544	Cert	Spring	NW	SW	14	04S	60E	MD	4.00
102	20544	Cert	Spring	SW	SW	14	04S	60E	MD	9.00
103	20544	Cert	Spring	NE	SW	14	04S	60E	MD	40.00
104	20544	Cert	Spring	SE	SW	14	04S	60E	MD	40.00
105	20544	Cert	Spring	NW	SE	14	04S	60E	MD	18.00
106	20544	Cert	Spring	SW	SE	14	04S	60E	MD	14.00
107	20544	Cert	Spring	NW	NW	23	04S	60E	MD	23.00
108	20544	Cert	Spring	NE	NW	23	04S	60E	MD	24.00

			Place of Use							
App	Status	Source	QQ	Q	Sec	Twn	Rng	Meridian	Acres	
109	20544	Cert	Spring	SW	NW	23	04S	60E	MD	23.00
110	20544	Cert	Spring	SE	NW	23	04S	60E	MD	30.00
111	20544	Cert	Spring	NW	SW	23	04S	60E	MD	30.00
112	20544	Cert	Spring	NE	SW	23	04S	60E	MD	12.00
113	20544	Cert	Spring	SE	SW	23	04S	60E	MD	8.00
114	20544	Cert	Spring	SW	SW	23	04S	60E	MD	38.00
115	20544	Cert	Spring	NE	NE	34	04S	60E	MD	7.20
116	20544	Cert	Spring	NW	NW	35	04S	60E	MD	15.00
117	20544	Cert	Spring	SE	NE	34	04S	60E	MD	21.50
118	20544	Cert	Spring	SW	NW	35	04S	60E	MD	40.00
119	20544	Cert	Spring	SE	NW	35	04S	60E	MD	6.00
120	20544	Cert	Spring	NE	SE	34	04S	60E	MD	27.00
121	20544	Cert	Spring	NW	SW	35	04S	60E	MD	39.00
122	20544	Cert	Spring	SE	SE	34	04S	60E	MD	18.00
123	20544	Cert	Spring	SW	SW	35	04S	60E	MD	39.00
124	20544	Cert	Spring	NW	NW	2	05S	60E	MD	12.00
125	20544	Cert	Spring	NE	NW	2	05S	60E	MD	7.00
126	20544	Cert	Spring	SW	NW	2	05S	60E	MD	39.40
127	20544	Cert	Spring	SE	NW	2	05S	60E	MD	39.50
128	20544	Cert	Spring	SW	NE	2	05S	60E	MD	10.00
129	26007	Cert	Spring	SE	NE	30	06S	61E	MD	12.20
130	26007	Cert	Spring	SW	NE	30	06S	61E	MD	29.00
131	28599	Cert	Stream	SW	SE	18	06S	61E	MD	29.00
132	28599	Cert	Stream	NE	SW	18	06S	61E	MD	21.10
133	28599	Cert	Stream	SE	SW	18	06S	61E	MD	20.00
134	28599	Cert	Stream	NE	NE	19	06S	61E	MD	15.40
135	28599	Cert	Stream	NW	NE	19	06S	61E	MD	38.00
136	28599	Cert	Stream	SE	NE	19	06S	61E	MD	9.60
137	28599	Cert	Stream	SW	NE	19	06S	61E	MD	39.10
138	28599	Cert	Stream	NE	NW	19	06S	61E	MD	14.60
139	28599	Cert	Stream	SE	NW	19	06S	61E	MD	3.00
140	V01354	Decreed	Spring	SW	SW	29	06S	61E	MD	12.00
141	V01354	Decreed	Spring	SE	SE	30	06S	61E	MD	10.00
142	V01354	Decreed	Spring	NE	NE	31	06S	61E	MD	21.00
143	V01354	Decreed	Spring	SE	NE	31	06S	61E	MD	0.30
144	V01354	Decreed	Spring	SE	NE	31	06S	61E	MD	4.00
145	V01354	Decreed	Spring	NW	NW	32	06S	61E	MD	29.60
146	V01354	Decreed	Spring	SW	NW	32	06S	61E	MD	34.00
147	V01354	Decreed	Spring	NE	SW	32	06S	61E	MD	40.00
148	V01354	Decreed	Spring	NW	SW	32	06S	61E	MD	15.00
149	V01362	Decreed	Spring	NW	SE	29	06S	61E	MD	12.00
150	V01362	Decreed	Spring	SW	SW	29	06S	61E	MD	9.00
151	V01362	Decreed	Spring	NE	NW	32	06S	61E	MD	9.00
152	V01362	Decreed	Spring	NE	NW	32	06S	61E	MD	8.00
153	V01362	Decreed	Spring	NW	NW	32	06S	61E	MD	15.00
154	V01362	Decreed	Spring	SE	NW	32	06S	61E	MD	25.00
155	V01362	Decreed	Spring	SW	NW	32	06S	61E	MD	4.00
156	V01363	Decreed	Spring	SE	SE	32	06S	61E	MD	2.00
157	V01363	Decreed	Spring	SW	SE	32	06S	61E	MD	16.00
158	V01363	Decreed	Spring	SW	SE	32	06S	61E	MD	18.00
159	V01363	Decreed	Spring	SE	SW	32	06S	61E	MD	40.00
160	V01363	Decreed	Spring	SW	SW	32	06S	61E	MD	6.00
161	V01393	Decreed	Spring	NW	SE	32	06S	61E	MD	25.00
162	V01393	Decreed	Spring	NE	NE	5	07S	61E	MD	10.00

		Place of Use								
App	Status	Source	QQ	Q	Sec	Twn	Rng	Meridian	Acres	
163	V01393	Decreed	Spring	SE	NE	5	07S	61E	MD	9.00
164	V01393	Decreed	Spring	NW	NE	5	07S	61E	MD	Por. 65.00
165	V01393	Decreed	Spring	SW	NE	5	07S	61E	MD	Por. 65.00
166	V01394	Decreed	Spring	SE	NW	18	06S	61E	MD	4.00
167	V01394	Decreed	Spring	NW	SE	18	06S	61E	MD	20.60
168	V01394	Decreed	Spring	NE	SE	19	06S	61E	MD	19.00
169	V01394	Decreed	Spring	NW	SE	19	06S	61E	MD	35.00
170	V01394	Decreed	Spring	SE	SE	19	06S	61E	MD	33.00
171	V01394	Decreed	Spring	SW	SE	19	06S	61E	MD	36.00
172	V01394	Decreed	Spring	NE	SW	19	06S	61E	MD	3.00
173	V01394	Decreed	Spring	NE	NE	30	06S	61E	MD	39.00
174	V01394	Decreed	Spring	NW	NE	30	06S	61E	MD	23.00
175	V01394	Decreed	Spring	SE	NE	30	06S	61E	MD	15.80
176	V01490	Decreed	Spring	SW	NE	5	07S	61E	MD	4.50
177	V01490	Decreed	Spring	NE	NW	5	07S	61E	MD	40.00
178	V01490	Decreed	Spring	SE	NW	5	07S	61E	MD	15.00
179	V01548	Decreed	Spring	SE	NW	25	05S	60E	MD	20.80
180	V01548	Decreed	Spring	NE	NW	25	05S	60E	MD	22.50
181	V01548	Decreed	Spring	SW	NW	25	05S	60E	MD	16.00
182	V01548	Decreed	Spring	SW	NW	25	05S	60E	MD	24.00
183	V01548	Decreed	Spring	NW	SE	25	05S	60E	MD	1.00
184	V01548	Decreed	Spring	SW	SE	25	05S	60E	MD	14.50
185	V01548	Decreed	Spring	NE	SW	25	05S	60E	MD	35.70
186	V01548	Decreed	Spring	NW	SW	25	05S	60E	MD	38.00
187	V01548	Decreed	Spring	SE	SW	25	05S	60E	MD	37.60
188	V01548	Decreed	Spring	SW	SW	25	05S	60E	MD	30.00
189	V01548	Decreed	Spring	NW	NE	36	05S	60E	MD	31.00
190	V01548	Decreed	Spring	NE	NW	36	05S	60E	MD	41.00
191	V01548	Decreed	Spring	NW	NW	36	05S	60E	MD	26.60
192	V01630	Decreed	Stream	NE	NE	21	07S	61E	MD	3.80
193	V01630	Decreed	Stream	NE	NE	21	07S	61E	MD	1.50
194	V01630	Decreed	Stream	SE	NE	21	07S	61E	MD	1.40
195	V01630	Decreed	Stream	SE	NE	21	07S	61E	MD	37.80
196	V01630	Decreed	Stream	SW	NE	21	07S	61E	MD	0.90
197	V01630	Decreed	Stream	SW	NW	22	07S	61E	MD	0.70
198	V01630	Decreed	Stream	SW	NW	22	07S	61E	MD	5.20
199	V01765	Decreed	Spring	NW	SE	14	04S	60E	MD	10.00
200	V01765	Decreed	Spring	SW	SE	14	04S	60E	MD	13.00
201	V01765	Decreed	Spring	NE	SW	14	04S	60E	MD	4.55
202	V01765	Decreed	Spring	NE	SW	14	04S	60E	MD	10.45
203	V01765	Decreed	Spring	NW	SW	14	04S	60E	MD	4.00
204	V01765	Decreed	Spring	SE	SW	14	04S	60E	MD	15.00
205	V01765	Decreed	Spring	SE	SW	14	04S	60E	MD	25.00
206	V01765	Decreed	Spring	SW	SW	14	04S	60E	MD	3.10
207	V01765	Decreed	Spring	NE	NW	23	04S	60E	MD	10.00
208	V01765	Decreed	Spring	NE	NW	23	04S	60E	MD	29.00
209	V01765	Decreed	Spring	NW	NW	23	04S	60E	MD	3.25
210	V01765	Decreed	Spring	NW	NW	23	04S	60E	MD	9.25
211	V01788	Decreed	Spring	SW	NE	14	04S	60E	MD	2.08
212	V01788	Decreed	Spring	NW	SE	14	04S	60E	MD	6.81
213	V01788	Decreed	Spring	NE	SW	14	04S	60E	MD	8.20
214	V01789	Decreed	Spring	NE	SE	21	07S	61E	MD	35.00
215	V01789	Decreed	Spring	SE	SE	21	07S	61E	MD	35.00
216	V01789	Decreed	Spring	NW	SW	22	07S	61E	MD	5.00

		Place of Use								
App	Status	Source	QQ	Q	Sec	Twn	Rng	Meridian	Acres	
217	V01789	Decreed	Spring	SW	SW	22	07S	61E	MD	25.00
218	V01793	Decreed	Spring	NE	NE	1	06S	60E	MD	17.86
219	V01793	Decreed	Spring	NE	SW	1	06S	60E	MD	5.00
220	V01793	Decreed	Spring	NE	NE	1	06S	60E	MD	9.30
221	V01793	Decreed	Spring	SE	NE	1	06S	60E	MD	9.25
222	V01793	Decreed	Spring	SE	NE	1	06S	60E	MD	10.00
223	V01793	Decreed	Spring	SE	NE	1	06S	60E	MD	1.30
224	V01793	Decreed	Spring	NE	SE	1	06S	60E	MD	8.00
225	V01793	Decreed	Spring	NE	NE	12	06S	60E	MD	10.30
226	V01793	Decreed	Spring	NE	NE	12	06S	60E	MD	25.00
227	V01793	Decreed	Spring	SE	NE	12	06S	60E	MD	40.00
228	V01793	Decreed	Spring	NE	SE	12	06S	60E	MD	23.00
229	V01793	Decreed	Spring	NE	SE	12	06S	60E	MD	6.00
230	V01793	Decreed	Spring	NW	NW	7	06S	61E	MD	13.60
231	V01793	Decreed	Spring	SE	NW	7	06S	61E	MD	10.70
232	V01793	Decreed	Spring	SW	NW	7	06S	61E	MD	37.39
233	V01793	Decreed	Spring	NE	SW	7	06S	61E	MD	11.00
234	V01793	Decreed	Spring	NW	SW	7	06S	61E	MD	24.00
235	V01793	Decreed	Spring	NW	SW	7	06S	61E	MD	13.50
236	V01793	Decreed	Spring	SE	SW	7	06S	61E	MD	37.50
237	V01793	Decreed	Spring	SW	SW	7	06S	61E	MD	33.90
238	V01793	Decreed	Spring	SE	SE	12	06S	61E	MD	2.50
239	V01793	Decreed	Spring	SE	SE	12	06S	61E	MD	10.50
240	V01793	Decreed	Spring	NE	NE	13	06S	61E	MD	2.50
241	V01793	Decreed	Spring	SW	NE	18	06S	61E	MD	14.00
242	V01793	Decreed	Spring	NE	NW	18	06S	61E	MD	9.00
243	V01793	Decreed	Spring	NE	NW	18	06S	61E	MD	27.50
244	V01793	Decreed	Spring	NW	NW	18	06S	61E	MD	30.60
245	V01793	Decreed	Spring	SE	NW	18	06S	61E	MD	9.00
246	V01793	Decreed	Spring	SE	NW	18	06S	61E	MD	31.00
247	V01793	Decreed	Spring	SW	NW	18	06S	61E	MD	26.00
248	V01793	Decreed	Spring	SW	NW	2	08S	61E	MD	2.03
249	V01793	Decreed	Spring	NW	SW	2	08S	61E	MD	0.40
250	V01794	Decreed	Spring	NE	SW	2	05S	60E	MD	31.00
251	V01794	Decreed	Spring	SE	SW	2	05S	60E	MD	28.00
252	V01794	Decreed	Spring	SW	SW	2	05S	60E	MD	37.00
253	V01794	Decreed	Spring	SW	SW	2	05S	60E	MD	3.00
254	V01794	Decreed	Spring	SE	SE	3	05S	60E	MD	27.00
255	V01794	Decreed	Spring	SE	SE	3	05S	60E	MD	4.00
256	V01794	Decreed	Spring	NE	NE	10	05S	60E	MD	8.00
257	V01794	Decreed	Spring	NE	NE	10	05S	60E	MD	14.00
258	V01794	Decreed	Spring	NE	SE	10	05S	60E	MD	10.00
259	V01794	Decreed	Spring	SE	SE	10	05S	60E	MD	33.50
260	V01794	Decreed	Spring	NW	NW	11	05S	60E	MD	12.00
261	V01794	Decreed	Spring	NW	SW	11	05S	60E	MD	6.00
262	V01794	Decreed	Spring	SE	SW	11	05S	60E	MD	10.00
263	V01794	Decreed	Spring	SW	SW	11	05S	60E	MD	17.80
264	V01794	Decreed	Spring	SW	SW	11	05S	60E	MD	18.00
265	V01794	Decreed	Spring	NW	NE	14	05S	60E	MD	10.30
266	V01794	Decreed	Spring	SW	NE	14	05S	60E	MD	20.00
267	V01794	Decreed	Spring	SW	NE	14	05S	60E	MD	11.00
268	V01794	Decreed	Spring	NE	NW	14	05S	60E	MD	40.00
269	V01794	Decreed	Spring	NW	NW	14	05S	60E	MD	28.00
270	V01794	Decreed	Spring	NW	NW	14	05S	60E	MD	9.00

		Place of Use								
	App	Status	Source	QQ	Q	Sec	Twn	Rng	Meridian	Acres
271	V01794	Decreed	Spring	SE	NW	14	05S	60E	MD	37.00
272	V01794	Decreed	Spring	SE	NW	14	05S	60E	MD	2.00
273	V01794	Decreed	Spring	SW	NW	14	05S	60E	MD	14.50
274	V01794	Decreed	Spring	NE	SE	14	05S	60E	MD	10.00
275	V01794	Decreed	Spring	NW	SE	14	05S	60E	MD	32.00
276	V01794	Decreed	Spring	NW	SE	14	05S	60E	MD	7.60
277	V01794	Decreed	Spring	NE	SW	14	05S	60E	MD	32.80
278	V01794	Decreed	Spring	NE	SW	14	05S	60E	MD	5.00
279	V01794	Decreed	Spring	NW	SW	14	05S	60E	MD	2.80
280	V01794	Decreed	Spring	SE	SW	14	05S	60E	MD	20.00
281	V01794	Decreed	Spring	NE	NE	15	05S	60E	MD	7.60
282	V01794	Decreed	Spring	SE	SE	36	05S	60E	MD	32.00
283	V01794	Decreed	Spring	SW	SE	36	05S	60E	MD	38.30
284	V01794	Decreed	Spring	SE	SW	36	05S	60E	MD	17.00
285	V01794	Decreed	Spring	NE	NE	1	06S	60E	MD	4.80
286	V01794	Decreed	Spring	NW	NE	1	06S	60E	MD	5.60
287	V01794	Decreed	Spring	NW	NE	1	06S	60E	MD	21.40
288	V01794	Decreed	Spring	SE	NE	1	06S	60E	MD	7.00
289	V01796	Decreed	Spring	SE	NW	23	04S	60E	MD	6.00
290	V01796	Decreed	Spring	SE	NW	23	04S	60E	MD	28.80
291	V01796	Decreed	Spring	SW	NW	23	04S	60E	MD	14.10
292	V01796	Decreed	Spring	NE	SW	23	04S	60E	MD	23.57
293	V01796	Decreed	Spring	NW	SW	23	04S	60E	MD	33.52
294	V01796	Decreed	Spring	SE	SW	23	04S	60E	MD	11.27
295	V01796	Decreed	Spring	SW	SW	23	04S	60E	MD	10.50
296	V01796	Decreed	Spring	SW	SW	23	04S	60E	MD	6.90
297	V01797	Decreed	Spring	NE	SW	14	04S	60E	MD	10.00
298	V01798	Decreed	Spring	NE	NE	34	04S	60E	MD	1.00
299	V01798	Decreed	Spring	SE	NE	34	04S	60E	MD	13.00
300	V01798	Decreed	Spring	NE	SE	34	04S	60E	MD	13.50
301	V01798	Decreed	Spring	SE	SE	34	04S	60E	MD	9.50
302	V01798	Decreed	Spring	NW	NW	35	04S	60E	MD	9.00
303	V01798	Decreed	Spring	SE	NW	35	04S	60E	MD	15.00
304	V01798	Decreed	Spring	SW	NW	35	04S	60E	MD	40.00
305	V01798	Decreed	Spring	NE	SW	35	04S	60E	MD	6.00
306	V01798	Decreed	Spring	NW	SW	35	04S	60E	MD	40.00
307	V01798	Decreed	Spring	SE	SW	35	04S	60E	MD	5.00
308	V01798	Decreed	Spring	SW	SW	35	04S	60E	MD	40.00
309	V01798	Decreed	Spring	SW	NE	2	05S	60E	MD	2.00
310	V01798	Decreed	Spring	NE	NW	2	05S	60E	MD	10.00
311	V01798	Decreed	Spring	NW	NW	2	05S	60E	MD	12.50
312	V01798	Decreed	Spring	SE	NW	2	05S	60E	MD	35.00
313	V01798	Decreed	Spring	SW	NW	2	05S	60E	MD	20.00
314	V01799	Decreed	Spring	SW	SE	5	07S	61E	MD	2.20
315	V01799	Decreed	Spring	SE	SW	5	07S	61E	MD	0.90
316	V01799	Decreed	Spring	NW	NE	8	07S	61E	MD	5.70
317	V01799	Decreed	Spring	NE	NW	8	07S	61E	MD	2.60
318	V01802	Decreed	Spring	NW	SE	5	07S	61E	MD	11.90
319	V01802	Decreed	Spring	SW	SE	5	07S	61E	MD	30.10
320	V01802	Decreed	Spring	NE	SW	5	07S	61E	MD	4.00
321	V01802	Decreed	Spring	SE	SW	5	07S	61E	MD	11.50
322	V01802	Decreed	Spring	NW	NE	8	07S	61E	MD	6.80
323	V01802	Decreed	Spring	NW	NE	8	07S	61E	MD	27.50
324	V01802	Decreed	Spring	SE	NE	8	07S	61E	MD	2.50

		Place of Use								
App	Status	Source	QQ	Q	Sec	Twn	Rng	Meridian	Acres	
325	V01802	Decreed	Spring	SW	NE	8	07S	61E	MD	40.00
326	V01802	Decreed	Spring	NE	NW	8	07S	61E	MD	3.20
327	V01802	Decreed	Spring	SE	NW	8	07S	61E	MD	26.00
328	V01802	Decreed	Spring	NE	SE	8	07S	61E	MD	12.10
329	V01802	Decreed	Spring	NW	SE	8	07S	61E	MD	40.00
330	V01802	Decreed	Spring	SE	SE	8	07S	61E	MD	31.00
331	V01802	Decreed	Spring	SW	SE	8	07S	61E	MD	30.00
332	V01802	Decreed	Spring	NE	SW	8	07S	61E	MD	3.50
333	V01802	Decreed	Spring	SW	SW	9	07S	61E	MD	2.00
334	V01802	Decreed	Spring	NW	NW	16	07S	61E	MD	22.50
335	V01802	Decreed	Spring	SE	NW	16	07S	61E	MD	4.60
336	V01802	Decreed	Spring	SW	NW	16	07S	61E	MD	40.00
337	V01802	Decreed	Spring	NW	SE	16	07S	61E	MD	9.00
338	V01802	Decreed	Spring	SW	SE	16	07S	61E	MD	30.70
339	V01802	Decreed	Spring	NE	SW	16	07S	61E	MD	29.00
340	V01802	Decreed	Spring	NW	SW	16	07S	61E	MD	27.10
341	V01802	Decreed	Spring	SE	SW	16	07S	61E	MD	9.50
342	V01802	Decreed	Spring	NE	NE	17	07S	61E	MD	30.00
343	V01802	Decreed	Spring	NW	NE	17	07S	61E	MD	2.00
344	V01802	Decreed	Spring	SE	NE	17	07S	61E	MD	15.00
345	V01825	Decreed	Spring	SE	SE	14	05S	60E	MD	26.70
346	V01825	Decreed	Spring	SW	SE	14	05S	60E	MD	9.40
347	V01825	Decreed	Spring	SW	SE	14	05S	60E	MD	30.60
348	V01825	Decreed	Spring	NE	NE	23	05S	60E	MD	39.10
349	V01825	Decreed	Spring	NW	NE	23	05S	60E	MD	40.00
350	V01825	Decreed	Spring	SE	NE	23	05S	60E	MD	40.00
351	V01825	Decreed	Spring	SW	NE	23	05S	60E	MD	11.70
352	V01825	Decreed	Spring	SW	NE	23	05S	60E	MD	27.10
353	V01825	Decreed	Spring	NE	SE	23	05S	60E	MD	27.50
354	V01825	Decreed	Spring	NE	SE	23	05S	60E	MD	12.50
355	V01825	Decreed	Spring	NW	SE	23	05S	60E	MD	0.70
356	V01825	Decreed	Spring	NW	SE	23	05S	60E	MD	23.40
357	V01825	Decreed	Spring	SE	SE	23	05S	60E	MD	40.00
358	V01825	Decreed	Spring	SW	SE	23	05S	60E	MD	5.40
359	V01825	Decreed	Spring	SW	NW	24	05S	60E	MD	11.40
360	V01825	Decreed	Spring	NW	SW	24	05S	60E	MD	24.90
361	V01825	Decreed	Spring	SW	SW	24	05S	60E	MD	27.00
362	V01825	Decreed	Spring	NE	NW	25	05S	60E	MD	1.50
363	V01825	Decreed	Spring	NW	NW	25	05S	60E	MD	26.80
364	V01825	Decreed	Spring	NE	NE	26	05S	60E	MD	16.00
365	V01825	Decreed	Spring	SW	NE	36	05S	60E	MD	27.50
366	V01825	Decreed	Spring	SE	NW	36	05S	60E	MD	40.00
367	V01825	Decreed	Spring	NE	SE	36	05S	60E	MD	7.60
368	V01825	Decreed	Spring	NW	SE	36	05S	60E	MD	38.00
369	V01825	Decreed	Spring	NE	SW	36	05S	60E	MD	24.60
370	V08965	Vested	Spring			21	07S	61E	MD	2.00

Appendix 11-20

**Pahranagat Valley: Place of Use of Spring
Irrigation Rights (Sorted)**

		Place of Use								
	App	Status	Source	QQ	Q	Sec	Twn	Rng	Meridian	Acres
211	V01788	Decreed	Spring	SW	NE	14	04S	60E	MD	2.08
26	12882	Cert	Spring	NW	SE	14	04S	60E	MD	18.00
105	20544	Cert	Spring	NW	SE	14	04S	60E	MD	18.00
199	V01765	Decreed	Spring	NW	SE	14	04S	60E	MD	10.00
212	V01788	Decreed	Spring	NW	SE	14	04S	60E	MD	6.81
29	12882	Cert	Spring	SW	SE	14	04S	60E	MD	14.00
106	20544	Cert	Spring	SW	SE	14	04S	60E	MD	14.00
200	V01765	Decreed	Spring	SW	SE	14	04S	60E	MD	13.00
25	12882	Cert	Spring	NE	SW	14	04S	60E	MD	40.00
103	20544	Cert	Spring	NE	SW	14	04S	60E	MD	40.00
201	V01765	Decreed	Spring	NE	SW	14	04S	60E	MD	4.55
202	V01765	Decreed	Spring	NE	SW	14	04S	60E	MD	10.45
213	V01788	Decreed	Spring	NE	SW	14	04S	60E	MD	8.20
297	V01797	Decreed	Spring	NE	SW	14	04S	60E	MD	10.00
24	12882	Cert	Spring	NW	SW	14	04S	60E	MD	4.00
101	20544	Cert	Spring	NW	SW	14	04S	60E	MD	4.00
203	V01765	Decreed	Spring	NW	SW	14	04S	60E	MD	4.00
28	12882	Cert	Spring	SE	SW	14	04S	60E	MD	40.00
104	20544	Cert	Spring	SE	SW	14	04S	60E	MD	40.00
204	V01765	Decreed	Spring	SE	SW	14	04S	60E	MD	15.00
205	V01765	Decreed	Spring	SE	SW	14	04S	60E	MD	25.00
27	12882	Cert	Spring	SW	SW	14	04S	60E	MD	9.00
102	20544	Cert	Spring	SW	SW	14	04S	60E	MD	9.00
206	V01765	Decreed	Spring	SW	SW	14	04S	60E	MD	3.10
31	12882	Cert	Spring	NE	NW	23	04S	60E	MD	24.00
108	20544	Cert	Spring	NE	NW	23	04S	60E	MD	24.00
207	V01765	Decreed	Spring	NE	NW	23	04S	60E	MD	10.00
208	V01765	Decreed	Spring	NE	NW	23	04S	60E	MD	29.00
30	12882	Cert	Spring	NW	NW	23	04S	60E	MD	23.00
107	20544	Cert	Spring	NW	NW	23	04S	60E	MD	23.00
209	V01765	Decreed	Spring	NW	NW	23	04S	60E	MD	3.25
210	V01765	Decreed	Spring	NW	NW	23	04S	60E	MD	9.25
33	12882	Cert	Spring	SE	NW	23	04S	60E	MD	30.00
110	20544	Cert	Spring	SE	NW	23	04S	60E	MD	30.00
289	V01796	Decreed	Spring	SE	NW	23	04S	60E	MD	6.00
290	V01796	Decreed	Spring	SE	NW	23	04S	60E	MD	28.80
32	12882	Cert	Spring	SW	NW	23	04S	60E	MD	23.00
109	20544	Cert	Spring	SW	NW	23	04S	60E	MD	23.00
291	V01796	Decreed	Spring	SW	NW	23	04S	60E	MD	14.10
35	12882	Cert	Spring	NE	SW	23	04S	60E	MD	12.00
112	20544	Cert	Spring	NE	SW	23	04S	60E	MD	12.00
292	V01796	Decreed	Spring	NE	SW	23	04S	60E	MD	23.57
34	12882	Cert	Spring	NW	SW	23	04S	60E	MD	30.00
111	20544	Cert	Spring	NW	SW	23	04S	60E	MD	30.00
293	V01796	Decreed	Spring	NW	SW	23	04S	60E	MD	33.52
37	12882	Cert	Spring	SE	SW	23	04S	60E	MD	8.00
113	20544	Cert	Spring	SE	SW	23	04S	60E	MD	8.00
294	V01796	Decreed	Spring	SE	SW	23	04S	60E	MD	11.27
36	12882	Cert	Spring	SW	SW	23	04S	60E	MD	38.00
114	20544	Cert	Spring	SW	SW	23	04S	60E	MD	38.00
295	V01796	Decreed	Spring	SW	SW	23	04S	60E	MD	10.50
296	V01796	Decreed	Spring	SW	SW	23	04S	60E	MD	6.90
38	12882	Cert	Spring	NE	NE	34	04S	60E	MD	7.20

		Place of Use								
App	Status	Source	QQ	Q	Sec	Twn	Rng	Meridian	Acres	
115	20544	Cert	Spring	NE	NE	34	04S	60E	MD	7.20
298	V01798	Decreed	Spring	NE	NE	34	04S	60E	MD	1.00
40	12882	Cert	Spring	SE	NE	34	04S	60E	MD	21.50
117	20544	Cert	Spring	SE	NE	34	04S	60E	MD	21.50
299	V01798	Decreed	Spring	SE	NE	34	04S	60E	MD	13.00
43	12882	Cert	Spring	NE	SE	34	04S	60E	MD	27.00
120	20544	Cert	Spring	NE	SE	34	04S	60E	MD	27.00
300	V01798	Decreed	Spring	NE	SE	34	04S	60E	MD	13.50
45	12882	Cert	Spring	SE	SE	34	04S	60E	MD	18.00
122	20544	Cert	Spring	SE	SE	34	04S	60E	MD	18.00
301	V01798	Decreed	Spring	SE	SE	34	04S	60E	MD	9.50
39	12882	Cert	Spring	NW	NW	35	04S	60E	MD	15.00
116	20544	Cert	Spring	NW	NW	35	04S	60E	MD	15.00
302	V01798	Decreed	Spring	NW	NW	35	04S	60E	MD	9.00
42	12882	Cert	Spring	SE	NW	35	04S	60E	MD	6.00
119	20544	Cert	Spring	SE	NW	35	04S	60E	MD	6.00
303	V01798	Decreed	Spring	SE	NW	35	04S	60E	MD	15.00
41	12882	Cert	Spring	SW	NW	35	04S	60E	MD	40.00
118	20544	Cert	Spring	SW	NW	35	04S	60E	MD	40.00
304	V01798	Decreed	Spring	SW	NW	35	04S	60E	MD	40.00
305	V01798	Decreed	Spring	NE	SW	35	04S	60E	MD	6.00
44	12882	Cert	Spring	NW	SW	35	04S	60E	MD	39.00
121	20544	Cert	Spring	NW	SW	35	04S	60E	MD	39.00
306	V01798	Decreed	Spring	NW	SW	35	04S	60E	MD	40.00
307	V01798	Decreed	Spring	SE	SW	35	04S	60E	MD	5.00
46	12882	Cert	Spring	SW	SW	35	04S	60E	MD	39.00
123	20544	Cert	Spring	SW	SW	35	04S	60E	MD	39.00
308	V01798	Decreed	Spring	SW	SW	35	04S	60E	MD	40.00
51	12882	Cert	Spring	SW	NE	2	05S	60E	MD	4.00
128	20544	Cert	Spring	SW	NE	2	05S	60E	MD	10.00
309	V01798	Decreed	Spring	SW	NE	2	05S	60E	MD	2.00
48	12882	Cert	Spring	NE	NW	2	05S	60E	MD	7.00
125	20544	Cert	Spring	NE	NW	2	05S	60E	MD	7.00
310	V01798	Decreed	Spring	NE	NW	2	05S	60E	MD	10.00
47	12882	Cert	Spring	NW	NW	2	05S	60E	MD	12.00
124	20544	Cert	Spring	NW	NW	2	05S	60E	MD	12.00
311	V01798	Decreed	Spring	NW	NW	2	05S	60E	MD	12.50
50	12882	Cert	Spring	SE	NW	2	05S	60E	MD	14.30
127	20544	Cert	Spring	SE	NW	2	05S	60E	MD	39.50
312	V01798	Decreed	Spring	SE	NW	2	05S	60E	MD	35.00
49	12882	Cert	Spring	SW	NW	2	05S	60E	MD	37.00
126	20544	Cert	Spring	SW	NW	2	05S	60E	MD	39.40
313	V01798	Decreed	Spring	SW	NW	2	05S	60E	MD	20.00
250	V01794	Decreed	Spring	NE	SW	2	05S	60E	MD	31.00
251	V01794	Decreed	Spring	SE	SW	2	05S	60E	MD	28.00
252	V01794	Decreed	Spring	SW	SW	2	05S	60E	MD	37.00
253	V01794	Decreed	Spring	SW	SW	2	05S	60E	MD	3.00
254	V01794	Decreed	Spring	SE	SE	3	05S	60E	MD	27.00
255	V01794	Decreed	Spring	SE	SE	3	05S	60E	MD	4.00
256	V01794	Decreed	Spring	NE	NE	10	05S	60E	MD	8.00
257	V01794	Decreed	Spring	NE	NE	10	05S	60E	MD	14.00
258	V01794	Decreed	Spring	NE	SE	10	05S	60E	MD	10.00
259	V01794	Decreed	Spring	SE	SE	10	05S	60E	MD	33.50

		Place of Use								
	App	Status	Source	QQ	Q	Sec	Twn	Rng	Meridian	Acres
260	V01794	Decreed	Spring	NW	NW	11	05S	60E	MD	12.00
261	V01794	Decreed	Spring	NW	SW	11	05S	60E	MD	6.00
262	V01794	Decreed	Spring	SE	SW	11	05S	60E	MD	10.00
263	V01794	Decreed	Spring	SW	SW	11	05S	60E	MD	17.80
264	V01794	Decreed	Spring	SW	SW	11	05S	60E	MD	18.00
265	V01794	Decreed	Spring	NW	NE	14	05S	60E	MD	10.30
266	V01794	Decreed	Spring	SW	NE	14	05S	60E	MD	20.00
267	V01794	Decreed	Spring	SW	NE	14	05S	60E	MD	11.00
268	V01794	Decreed	Spring	NE	NW	14	05S	60E	MD	40.00
269	V01794	Decreed	Spring	NW	NW	14	05S	60E	MD	28.00
270	V01794	Decreed	Spring	NW	NW	14	05S	60E	MD	9.00
271	V01794	Decreed	Spring	SE	NW	14	05S	60E	MD	37.00
272	V01794	Decreed	Spring	SE	NW	14	05S	60E	MD	2.00
273	V01794	Decreed	Spring	SW	NW	14	05S	60E	MD	14.50
274	V01794	Decreed	Spring	NE	SE	14	05S	60E	MD	10.00
275	V01794	Decreed	Spring	NW	SE	14	05S	60E	MD	32.00
276	V01794	Decreed	Spring	NW	SE	14	05S	60E	MD	7.60
345	V01825	Decreed	Spring	SE	SE	14	05S	60E	MD	26.70
346	V01825	Decreed	Spring	SW	SE	14	05S	60E	MD	9.40
347	V01825	Decreed	Spring	SW	SE	14	05S	60E	MD	30.60
277	V01794	Decreed	Spring	NE	SW	14	05S	60E	MD	32.80
278	V01794	Decreed	Spring	NE	SW	14	05S	60E	MD	5.00
279	V01794	Decreed	Spring	NW	SW	14	05S	60E	MD	2.80
280	V01794	Decreed	Spring	SE	SW	14	05S	60E	MD	20.00
281	V01794	Decreed	Spring	NE	NE	15	05S	60E	MD	7.60
348	V01825	Decreed	Spring	NE	NE	23	05S	60E	MD	39.10
349	V01825	Decreed	Spring	NW	NE	23	05S	60E	MD	40.00
350	V01825	Decreed	Spring	SE	NE	23	05S	60E	MD	40.00
351	V01825	Decreed	Spring	SW	NE	23	05S	60E	MD	11.70
352	V01825	Decreed	Spring	SW	NE	23	05S	60E	MD	27.10
353	V01825	Decreed	Spring	NE	SE	23	05S	60E	MD	27.50
354	V01825	Decreed	Spring	NE	SE	23	05S	60E	MD	12.50
355	V01825	Decreed	Spring	NW	SE	23	05S	60E	MD	0.70
356	V01825	Decreed	Spring	NW	SE	23	05S	60E	MD	23.40
357	V01825	Decreed	Spring	SE	SE	23	05S	60E	MD	40.00
358	V01825	Decreed	Spring	SW	SE	23	05S	60E	MD	5.40
359	V01825	Decreed	Spring	SW	NW	24	05S	60E	MD	11.40
360	V01825	Decreed	Spring	NW	SW	24	05S	60E	MD	24.90
361	V01825	Decreed	Spring	SW	SW	24	05S	60E	MD	27.00
180	V01548	Decreed	Spring	NE	NW	25	05S	60E	MD	22.50
362	V01825	Decreed	Spring	NE	NW	25	05S	60E	MD	1.50
363	V01825	Decreed	Spring	NW	NW	25	05S	60E	MD	26.80
179	V01548	Decreed	Spring	SE	NW	25	05S	60E	MD	20.80
181	V01548	Decreed	Spring	SW	NW	25	05S	60E	MD	16.00
182	V01548	Decreed	Spring	SW	NW	25	05S	60E	MD	24.00
183	V01548	Decreed	Spring	NW	SE	25	05S	60E	MD	1.00
184	V01548	Decreed	Spring	SW	SE	25	05S	60E	MD	14.50
185	V01548	Decreed	Spring	NE	SW	25	05S	60E	MD	35.70
186	V01548	Decreed	Spring	NW	SW	25	05S	60E	MD	38.00
187	V01548	Decreed	Spring	SE	SW	25	05S	60E	MD	37.60
188	V01548	Decreed	Spring	SW	SW	25	05S	60E	MD	30.00
364	V01825	Decreed	Spring	NE	NE	26	05S	60E	MD	16.00
189	V01548	Decreed	Spring	NW	NE	36	05S	60E	MD	31.00

		Place of Use								
App	Status	Source	QQ	Q	Sec	Twn	Rng	Meridian	Acres	
365	V01825	Decreed	Spring	SW	NE	36	05S	60E	MD	27.50
190	V01548	Decreed	Spring	NE	NW	36	05S	60E	MD	41.00
191	V01548	Decreed	Spring	NW	NW	36	05S	60E	MD	26.60
366	V01825	Decreed	Spring	SE	NW	36	05S	60E	MD	40.00
367	V01825	Decreed	Spring	NE	SE	36	05S	60E	MD	7.60
368	V01825	Decreed	Spring	NW	SE	36	05S	60E	MD	38.00
282	V01794	Decreed	Spring	SE	SE	36	05S	60E	MD	32.00
283	V01794	Decreed	Spring	SW	SE	36	05S	60E	MD	38.30
369	V01825	Decreed	Spring	NE	SW	36	05S	60E	MD	24.60
284	V01794	Decreed	Spring	SE	SW	36	05S	60E	MD	17.00
218	V01793	Decreed	Spring	NE	NE	1	06S	60E	MD	17.86
220	V01793	Decreed	Spring	NE	NE	1	06S	60E	MD	9.30
285	V01794	Decreed	Spring	NE	NE	1	06S	60E	MD	4.80
286	V01794	Decreed	Spring	NW	NE	1	06S	60E	MD	5.60
287	V01794	Decreed	Spring	NW	NE	1	06S	60E	MD	21.40
221	V01793	Decreed	Spring	SE	NE	1	06S	60E	MD	9.25
222	V01793	Decreed	Spring	SE	NE	1	06S	60E	MD	10.00
223	V01793	Decreed	Spring	SE	NE	1	06S	60E	MD	1.30
288	V01794	Decreed	Spring	SE	NE	1	06S	60E	MD	7.00
224	V01793	Decreed	Spring	NE	SE	1	06S	60E	MD	8.00
219	V01793	Decreed	Spring	NE	SW	1	06S	60E	MD	5.00
225	V01793	Decreed	Spring	NE	NE	12	06S	60E	MD	10.30
226	V01793	Decreed	Spring	NE	NE	12	06S	60E	MD	25.00
227	V01793	Decreed	Spring	SE	NE	12	06S	60E	MD	40.00
228	V01793	Decreed	Spring	NE	SE	12	06S	60E	MD	23.00
229	V01793	Decreed	Spring	NE	SE	12	06S	60E	MD	6.00
230	V01793	Decreed	Spring	NW	NW	7	06S	61E	MD	13.60
231	V01793	Decreed	Spring	SE	NW	7	06S	61E	MD	10.70
232	V01793	Decreed	Spring	SW	NW	7	06S	61E	MD	37.39
233	V01793	Decreed	Spring	NE	SW	7	06S	61E	MD	11.00
234	V01793	Decreed	Spring	NW	SW	7	06S	61E	MD	24.00
235	V01793	Decreed	Spring	NW	SW	7	06S	61E	MD	13.50
236	V01793	Decreed	Spring	SE	SW	7	06S	61E	MD	37.50
237	V01793	Decreed	Spring	SW	SW	7	06S	61E	MD	33.90
238	V01793	Decreed	Spring	SE	SE	12	06S	61E	MD	2.50
239	V01793	Decreed	Spring	SE	SE	12	06S	61E	MD	10.50
240	V01793	Decreed	Spring	NE	NE	13	06S	61E	MD	2.50
241	V01793	Decreed	Spring	SW	NE	18	06S	61E	MD	14.00
242	V01793	Decreed	Spring	NE	NW	18	06S	61E	MD	9.00
243	V01793	Decreed	Spring	NE	NW	18	06S	61E	MD	27.50
244	V01793	Decreed	Spring	NW	NW	18	06S	61E	MD	30.60
166	V01394	Decreed	Spring	SE	NW	18	06S	61E	MD	4.00
245	V01793	Decreed	Spring	SE	NW	18	06S	61E	MD	9.00
246	V01793	Decreed	Spring	SE	NW	18	06S	61E	MD	31.00
247	V01793	Decreed	Spring	SW	NW	18	06S	61E	MD	26.00
167	V01394	Decreed	Spring	NW	SE	18	06S	61E	MD	20.60
131	28599	Cert	Stream	SW	SE	18	06S	61E	MD	29.00
132	28599	Cert	Stream	NE	SW	18	06S	61E	MD	21.10
133	28599	Cert	Stream	SE	SW	18	06S	61E	MD	20.00
134	28599	Cert	Stream	NE	NE	19	06S	61E	MD	15.40
135	28599	Cert	Stream	NW	NE	19	06S	61E	MD	38.00
136	28599	Cert	Stream	SE	NE	19	06S	61E	MD	9.60
137	28599	Cert	Stream	SW	NE	19	06S	61E	MD	39.10

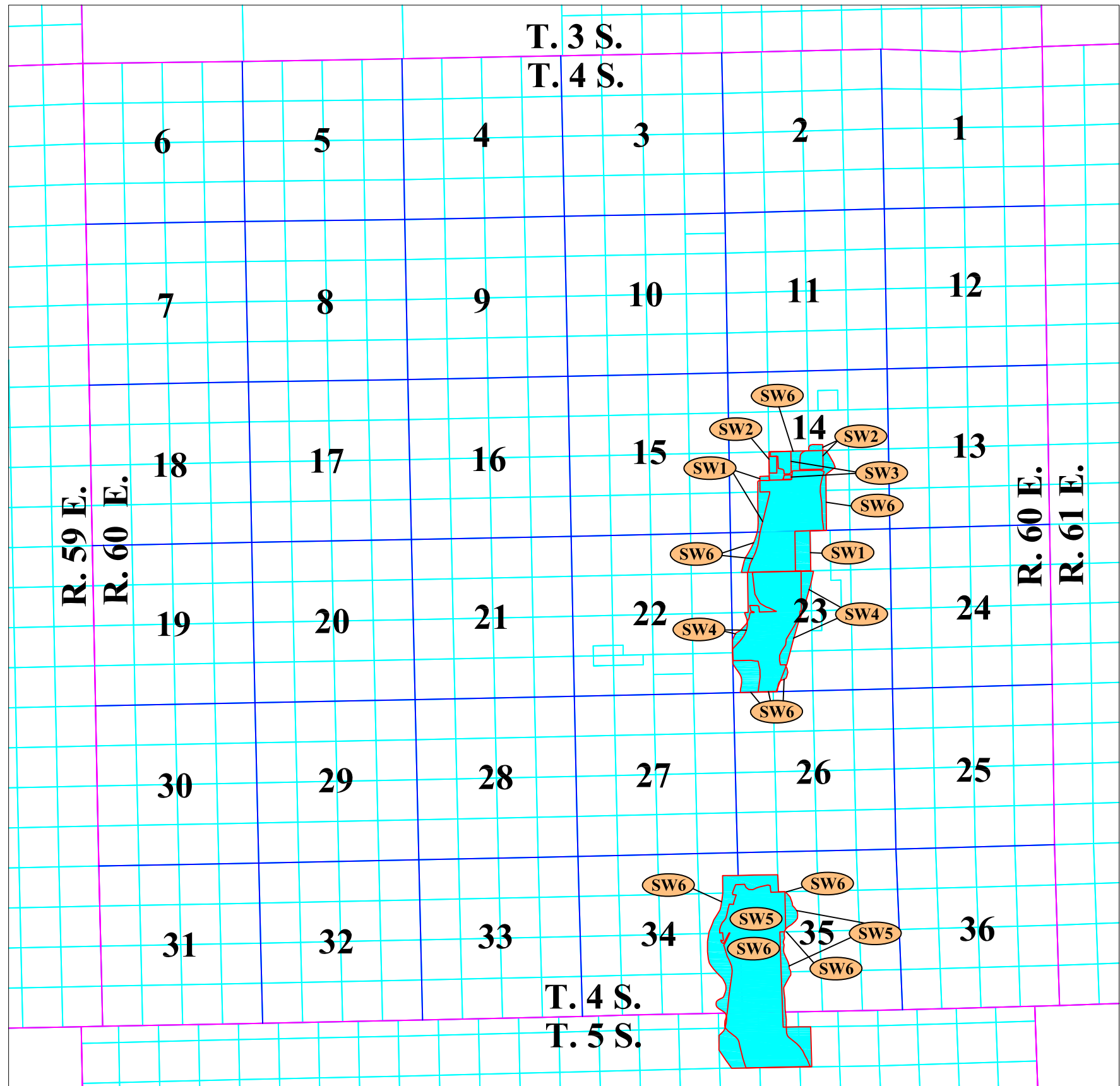
		Place of Use								
	App	Status	Source	QQ	Q	Sec	Twn	Rng	Meridian	Acres
138	28599	Cert	Stream	NE	NW	19	06S	61E	MD	14.60
139	28599	Cert	Stream	SE	NW	19	06S	61E	MD	3.00
168	V01394	Decreed	Spring	NE	SE	19	06S	61E	MD	19.00
169	V01394	Decreed	Spring	NW	SE	19	06S	61E	MD	35.00
170	V01394	Decreed	Spring	SE	SE	19	06S	61E	MD	33.00
171	V01394	Decreed	Spring	SW	SE	19	06S	61E	MD	36.00
172	V01394	Decreed	Spring	NE	SW	19	06S	61E	MD	3.00
149	V01362	Decreed	Spring	NW	SE	29	06S	61E	MD	12.00
140	V01354	Decreed	Spring	SW	SW	29	06S	61E	MD	12.00
150	V01362	Decreed	Spring	SW	SW	29	06S	61E	MD	9.00
173	V01394	Decreed	Spring	NE	NE	30	06S	61E	MD	39.00
174	V01394	Decreed	Spring	NW	NE	30	06S	61E	MD	23.00
129	26007	Cert	Spring	SE	NE	30	06S	61E	MD	12.20
175	V01394	Decreed	Spring	SE	NE	30	06S	61E	MD	15.80
130	26007	Cert	Spring	SW	NE	30	06S	61E	MD	29.00
141	V01354	Decreed	Spring	SE	SE	30	06S	61E	MD	10.00
142	V01354	Decreed	Spring	NE	NE	31	06S	61E	MD	21.00
143	V01354	Decreed	Spring	SE	NE	31	06S	61E	MD	0.30
144	V01354	Decreed	Spring	SE	NE	31	06S	61E	MD	4.00
22	3387	Cert	Stream	SW	NE	32	06S	61E	MD	11.00
151	V01362	Decreed	Spring	NE	NW	32	06S	61E	MD	9.00
152	V01362	Decreed	Spring	NE	NW	32	06S	61E	MD	8.00
145	V01354	Decreed	Spring	NW	NW	32	06S	61E	MD	29.60
153	V01362	Decreed	Spring	NW	NW	32	06S	61E	MD	15.00
154	V01362	Decreed	Spring	SE	NW	32	06S	61E	MD	25.00
146	V01354	Decreed	Spring	SW	NW	32	06S	61E	MD	34.00
155	V01362	Decreed	Spring	SW	NW	32	06S	61E	MD	4.00
161	V01393	Decreed	Spring	NW	SE	32	06S	61E	MD	25.00
156	V01363	Decreed	Spring	SE	SE	32	06S	61E	MD	2.00
157	V01363	Decreed	Spring	SW	SE	32	06S	61E	MD	16.00
158	V01363	Decreed	Spring	SW	SE	32	06S	61E	MD	18.00
147	V01354	Decreed	Spring	NE	SW	32	06S	61E	MD	40.00
148	V01354	Decreed	Spring	NW	SW	32	06S	61E	MD	15.00
159	V01363	Decreed	Spring	SE	SW	32	06S	61E	MD	40.00
160	V01363	Decreed	Spring	SW	SW	32	06S	61E	MD	6.00
162	V01393	Decreed	Spring	NE	NE	5	07S	61E	MD	10.00
164	V01393	Decreed	Spring	NW	NE	5	07S	61E	MD	Por. 65.00
163	V01393	Decreed	Spring	SE	NE	5	07S	61E	MD	9.00
165	V01393	Decreed	Spring	SW	NE	5	07S	61E	MD	Por. 65.00
176	V01490	Decreed	Spring	SW	NE	5	07S	61E	MD	4.50
177	V01490	Decreed	Spring	NE	NW	5	07S	61E	MD	40.00
178	V01490	Decreed	Spring	SE	NW	5	07S	61E	MD	15.00
318	V01802	Decreed	Spring	NW	SE	5	07S	61E	MD	11.90
314	V01799	Decreed	Spring	SW	SE	5	07S	61E	MD	2.20
319	V01802	Decreed	Spring	SW	SE	5	07S	61E	MD	30.10
23	3755	Cert	Spring	NE	SW	5	07S	61E	MD	9.10
320	V01802	Decreed	Spring	NE	SW	5	07S	61E	MD	4.00
315	V01799	Decreed	Spring	SE	SW	5	07S	61E	MD	0.90
321	V01802	Decreed	Spring	SE	SW	5	07S	61E	MD	11.50
316	V01799	Decreed	Spring	NW	NE	8	07S	61E	MD	5.70
322	V01802	Decreed	Spring	NW	NE	8	07S	61E	MD	6.80
323	V01802	Decreed	Spring	NW	NE	8	07S	61E	MD	27.50
324	V01802	Decreed	Spring	SE	NE	8	07S	61E	MD	2.50

		Place of Use								
	App	Status	Source	QQ	Q	Sec	Twn	Rng	Meridian	Acres
325	V01802	Decreed	Spring	SW	NE	8	07S	61E	MD	40.00
317	V01799	Decreed	Spring	NE	NW	8	07S	61E	MD	2.60
326	V01802	Decreed	Spring	NE	NW	8	07S	61E	MD	3.20
327	V01802	Decreed	Spring	SE	NW	8	07S	61E	MD	26.00
328	V01802	Decreed	Spring	NE	SE	8	07S	61E	MD	12.10
329	V01802	Decreed	Spring	NW	SE	8	07S	61E	MD	40.00
330	V01802	Decreed	Spring	SE	SE	8	07S	61E	MD	31.00
331	V01802	Decreed	Spring	SW	SE	8	07S	61E	MD	30.00
332	V01802	Decreed	Spring	NE	SW	8	07S	61E	MD	3.50
333	V01802	Decreed	Spring	SW	SW	9	07S	61E	MD	2.00
334	V01802	Decreed	Spring	NW	NW	16	07S	61E	MD	22.50
335	V01802	Decreed	Spring	SE	NW	16	07S	61E	MD	4.60
336	V01802	Decreed	Spring	SW	NW	16	07S	61E	MD	40.00
337	V01802	Decreed	Spring	NW	SE	16	07S	61E	MD	9.00
338	V01802	Decreed	Spring	SW	SE	16	07S	61E	MD	30.70
339	V01802	Decreed	Spring	NE	SW	16	07S	61E	MD	29.00
340	V01802	Decreed	Spring	NW	SW	16	07S	61E	MD	27.10
341	V01802	Decreed	Spring	SE	SW	16	07S	61E	MD	9.50
342	V01802	Decreed	Spring	NE	NE	17	07S	61E	MD	30.00
343	V01802	Decreed	Spring	NW	NE	17	07S	61E	MD	2.00
344	V01802	Decreed	Spring	SE	NE	17	07S	61E	MD	15.00
192	V01630	Decreed	Stream	NE	NE	21	07S	61E	MD	3.80
193	V01630	Decreed	Stream	NE	NE	21	07S	61E	MD	1.50
194	V01630	Decreed	Stream	SE	NE	21	07S	61E	MD	1.40
195	V01630	Decreed	Stream	SE	NE	21	07S	61E	MD	37.80
196	V01630	Decreed	Stream	SW	NE	21	07S	61E	MD	0.90
214	V01789	Decreed	Spring	NE	SE	21	07S	61E	MD	35.00
371	V01705	Vested	Spring	NE	SE	21	07S	61E	MD	5.00
215	V01789	Decreed	Spring	SE	SE	21	07S	61E	MD	35.00
370	V08965	Vested	Spring			21	07S	61E	MD	2.00
197	V01630	Decreed	Stream	SW	NW	22	07S	61E	MD	0.70
198	V01630	Decreed	Stream	SW	NW	22	07S	61E	MD	5.20
216	V01789	Decreed	Spring	NW	SW	22	07S	61E	MD	5.00
217	V01789	Decreed	Spring	SW	SW	22	07S	61E	MD	25.00
53	20234	Permit	Spring	NW	NW	2	08S	61E	MD	Por. 1,814.00
56	20234	Permit	Spring	SE	NW	2	08S	61E	MD	Por. 1,814.00
55	20234	Permit	Spring	SW	NW	2	08S	61E	MD	Por. 1,814.00
248	V01793	Decreed	Spring	SW	NW	2	08S	61E	MD	2.03
52	20234	Permit	Spring	NW	SW	2	08S	61E	MD	Por. 1,814.00
249	V01793	Decreed	Spring	NW	SW	2	08S	61E	MD	0.40
54	20234	Permit	Spring	SW	SW	2	08S	61E	MD	Por. 1,814.00
57	20234	Permit	Spring	NE	NE	3	08S	61E	MD	Por. 1,814.00
60	20234	Permit	Spring	NE	NE	10	08S	61E	MD	Por. 1,814.00
61	20234	Permit	Spring	SE	NE	10	08S	61E	MD	Por. 1,814.00
58	20234	Permit	Spring	NE	SE	10	08S	61E	MD	Por. 1,814.00
59	20234	Permit	Spring	SE	SE	10	08S	61E	MD	Por. 1,814.00
62	20234	Permit	Spring	NW	NW	11	08S	61E	MD	Por. 1,814.00
64	20234	Permit	Spring	SW	NW	11	08S	61E	MD	Por. 1,814.00
68	20234	Permit	Spring	SW	SE	11	08S	61E	MD	Por. 1,814.00
67	20234	Permit	Spring	NE	SW	11	08S	61E	MD	Por. 1,814.00
63	20234	Permit	Spring	NW	SW	11	08S	61E	MD	Por. 1,814.00
66	20234	Permit	Spring	SE	SW	11	08S	61E	MD	Por. 1,814.00
65	20234	Permit	Spring	SW	SW	11	08S	61E	MD	Por. 1,814.00

	Place of Use									
	App	Status	Source	QQ	Q	Sec	Twn	Rng	Meridian	Acres
78	20234	Permit	Spring	NW	NE	14	08S	61E	MD	Por. 1,814.00
81	20234	Permit	Spring	SE	NE	14	08S	61E	MD	Por. 1,814.00
77	20234	Permit	Spring	SW	NE	14	08S	61E	MD	Por. 1,814.00
74	20234	Permit	Spring	NE	NW	14	08S	61E	MD	Por. 1,814.00
75	20234	Permit	Spring	NW	NW	14	08S	61E	MD	Por. 1,814.00
73	20234	Permit	Spring	SE	NW	14	08S	61E	MD	Por. 1,814.00
76	20234	Permit	Spring	SW	NW	14	08S	61E	MD	Por. 1,814.00
83	20234	Permit	Spring	NE	SE	14	08S	61E	MD	Por. 1,814.00
80	20234	Permit	Spring	NW	SE	14	08S	61E	MD	Por. 1,814.00
82	20234	Permit	Spring	SE	SE	14	08S	61E	MD	Por. 1,814.00
79	20234	Permit	Spring	SW	SE	14	08S	61E	MD	Por. 1,814.00
70	20234	Permit	Spring	NE	SW	14	08S	61E	MD	Por. 1,814.00
71	20234	Permit	Spring	NW	SW	14	08S	61E	MD	Por. 1,814.00
69	20234	Permit	Spring	SE	SW	14	08S	61E	MD	Por. 1,814.00
72	20234	Permit	Spring	SW	SW	14	08S	61E	MD	Por. 1,814.00
87	20234	Permit	Spring	NE	NE	23	08S	61E	MD	Por. 1,814.00
86	20234	Permit	Spring	NW	NE	23	08S	61E	MD	Por. 1,814.00
88	20234	Permit	Spring	SE	NE	23	08S	61E	MD	Por. 1,814.00
89	20234	Permit	Spring	SW	NE	23	08S	61E	MD	Por. 1,814.00
85	20234	Permit	Spring	NE	NW	23	08S	61E	MD	Por. 1,814.00
84	20234	Permit	Spring	NW	NW	23	08S	61E	MD	Por. 1,814.00
90	20234	Permit	Spring	NE	SE	23	08S	61E	MD	Por. 1,814.00
91	20234	Permit	Spring	SE	SE	23	08S	61E	MD	Por. 1,814.00
92	20234	Permit	Spring	NE	SW	24	08S	61E	MD	Por. 1,814.00
94	20234	Permit	Spring	NW	SW	24	08S	61E	MD	Por. 1,814.00
93	20234	Permit	Spring	SE	SW	24	08S	61E	MD	Por. 1,814.00
95	20234	Permit	Spring	SW	SW	24	08S	61E	MD	Por. 1,814.00
99	20234	Permit	Spring	NW	NE	25	08S	61E	MD	Por. 1,814.00
100	20234	Permit	Spring	SW	NE	25	08S	61E	MD	Por. 1,814.00
96	20234	Permit	Spring	NE	NW	25	08S	61E	MD	Por. 1,814.00
97	20234	Permit	Spring	NW	NW	25	08S	61E	MD	Por. 1,814.00
98	20234	Permit	Spring	SE	NW	25	08S	61E	MD	Por. 1,814.00
2	11478	Cert	Lake	SE	NE	31	08S	62E	MD	Por. 33.40
19	878	Cert	Lake	SE	NE	31	08S	62E	MD	5.00
1	11478	Cert	Lake	SW	NE	31	08S	62E	MD	Por. 33.40
3	11478	Cert	Lake	NE	SE	31	08S	62E	MD	Por. 11.90
4	11478	Cert	Lake	SE	SE	31	08S	62E	MD	Por. 11.90
6	11478	Cert	Lake	NE	SE	32	08S	62E	MD	Por. 25.10
7	11478	Cert	Lake	NW	SE	32	08S	62E	MD	Por. 25.10
5	11478	Cert	Lake	SE	SE	32	08S	62E	MD	Por. 25.10
8	11478	Cert	Lake	SW	SE	32	08S	62E	MD	Por. 25.10
10	11478	Cert	Lake	NE	SW	32	08S	62E	MD	Por. 118.40
20	878	Cert	Lake	NE	SW	32	08S	62E	MD	5.30
11	11478	Cert	Lake	NW	SW	32	08S	62E	MD	Por. 118.40
21	878	Cert	Lake	NW	SW	32	08S	62E	MD	0.20
9	11478	Cert	Lake	SE	SW	32	08S	62E	MD	Por. 118.40
12	11478	Cert	Lake	SW	SW	32	08S	62E	MD	Por. 118.40
14	11478	Cert	Lake	NE	NW	4	09S	62E	MD	Por. 97.40
15	11478	Cert	Lake	NW	NW	4	09S	62E	MD	Por. 97.40
13	11478	Cert	Lake	SE	NW	4	09S	62E	MD	Por. 97.40
16	11478	Cert	Lake	SW	NW	4	09S	62E	MD	Por. 97.40
18	11478	Cert	Lake	NE	NE	5	09S	62E	MD	Por. 63.20

Appendix 11-21

**Pahrnagat Valley: Mapped Spring Irrigation
Rights by Township/Range -
T.4S., R.60E., MDBM**










Index Key

Surfacewater

ID NO	Application No.	Status	Notes
SW-1	V01765	Decreed	
SW-2	V01788	Decreed	
SW-3	V01797	Decreed	
SW-4	V01796	Decreed	
SW-5	V01798	Decreed	
SW-6	12882	Certificate	12882 and 20544 share a common PBU Map. Acreage known, but exact POU not clearly marked on PBU Map for select quarter-quarters.
	20544	Certificate	

Legend

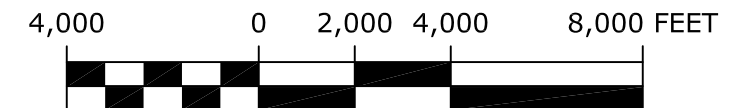
-  Quarter - Quarter Subdivisions Lines
-  Section Lines
-  Township and Range Lines
-  Boundary of Place of Use of Water Rights
-  Basin Boundary

-  Surfacewater Place of Use
-  Surfacewater Reference Label
- 14** Section Number

Notes

Quarter-Quarter Sections, Sections, Township, and Range Lines obtained from Nevada BLM on-line database. Reference is NAD 83 and State Plane Coordinate System [feet]

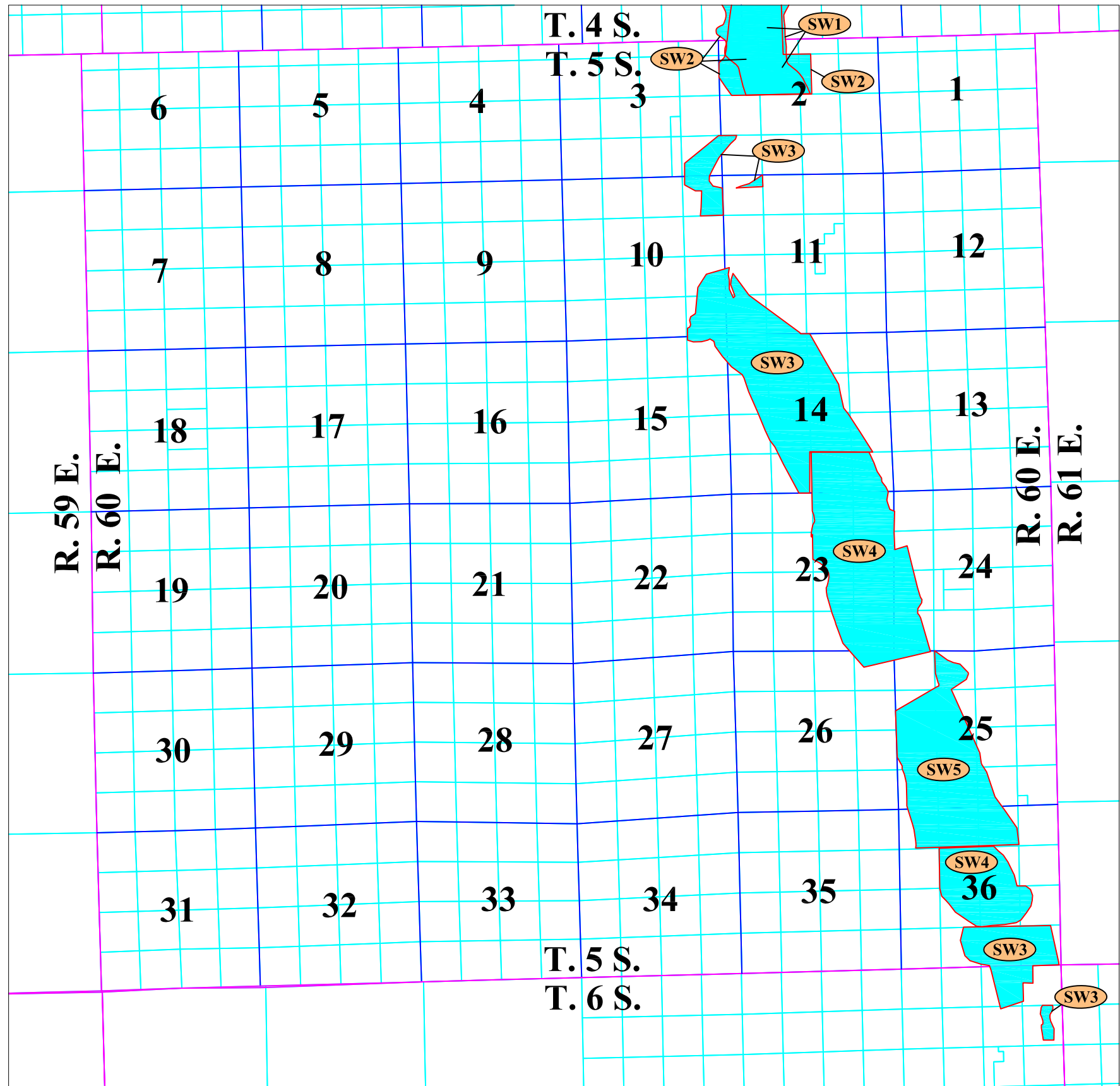
SCALE



**Spring Water Places of Use
Township 4 South, Range 60 East;
Mount Diablo Baseline and Meridian**

Appendix 11-22

**Pahrnagat Valley: Mapped Spring Irrigation
Rights by Township/Range -
T.5S., R.60E., MDBM**










Index Key

Spring Water

ID NO	Application No.	Status	Notes
SW-1	V01798	Decreed	12882 and 20544 share a common PBU Map. Acreage known, but exact POU not clearly marked on PBU Map for select quarter-quarters.
SW-2	12882 20544	Certificate Certificate	
SW-3	V01794	Decreed	Exactly POU of portion of V01825 in the S $\frac{1}{2}$ N $\frac{1}{2}$ and N $\frac{1}{2}$ S $\frac{1}{2}$ of Section 26, T. 5 S., R. 60E., M.D.B.&M. unknown. No PBU Map on file.
SW-4	V01825	Decreed	
SW-5	V01548	Decreed	

Legend

-  Quarter - Quarter Subdivisions Lines
-  Section Lines
-  Township and Range Lines
-  Boundary of Place of Use of Water Rights
-  Basin Boundary

-  Spring Water Place of Use
-  Spring Water Reference Label
- 14** Section Number

Notes

Quarter-Quarter Sections, Sections, Township, and Range Lines obtained from Nevada BLM on-line database. Reference is NAD 83 and State Plane Coordinate System [feet]

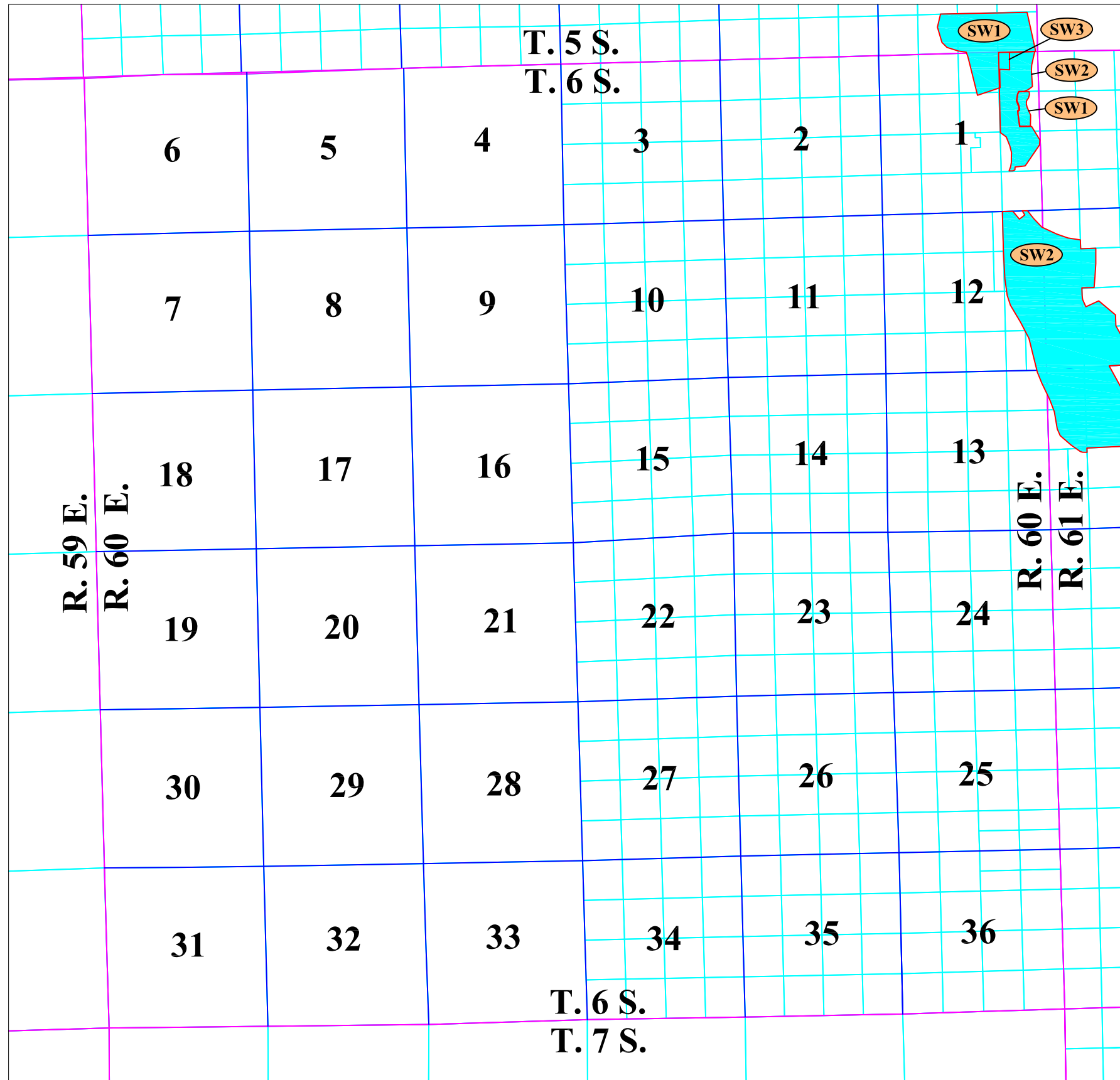
SCALE



**Spring Water Places of Use
Township 5 South, Range 60 East;
Mount Diablo Baseline and Meridian**

Appendix 11-23

**Pahrnagat Valley: Mapped Spring Irrigation
Rights by Township/Range -
T.6S., R.60E., MDBM**










Index Key

Spring Water

ID NO	Application No.	Status	Notes
SW-1	V01794	Decreed	
SW-2	V01793	Decreed	
SW-3	V01793	Decreed	
	V01794	Decreed	

Legend

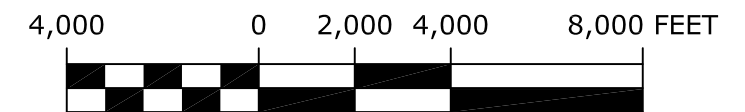
-  Quarter - Quarter Subdivisions Lines
-  Section Lines
-  Township and Range Lines
-  Boundary of Place of Use of Water Rights
-  Basin Boundary

-  Spring Water Place of Use
-  Spring Water Reference Label
- 14** Section Number

Notes

Quarter-Quarter Sections, Sections, Township, and Range Lines obtained from Nevada BLM on-line database. Reference is NAD 83 and State Plane Coordinate System [feet]

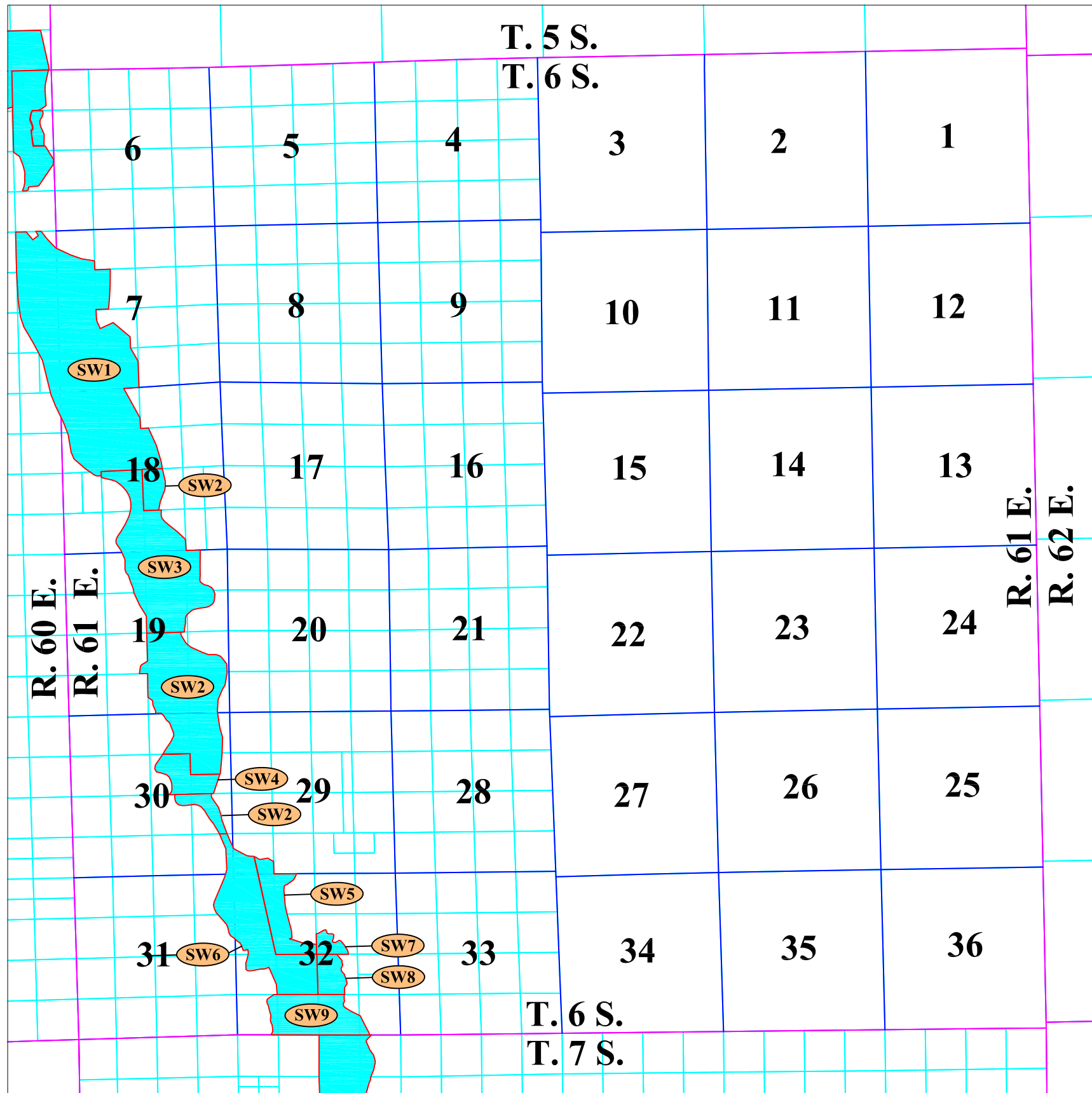
SCALE



**Spring Water Places of Use
Township 6 South, Range 60 East;
Mount Diablo Baseline and Meridian**

Appendix 11-24

**Pahrnagat Valley: Mapped Spring Irrigation
Rights by Township/Range -
T.6S., R.61E., MDBM**











Index Key

Spring Water

ID N0	Application No.	Status	Notes
SW-1	V01793	Decreed	
SW-2	V01394	Decreed	
SW-3	28599	Certificate	Changed portion of V01394
SW-4	26007	Certificate	Changed portion of V01394
SW-5	V01362	Decreed	
SW-6	V01354	Decreed	
SW-7	3387	Certificate	
SW-8	V01393	Decreed	
SW-9	V01363	Decreed	

Legend

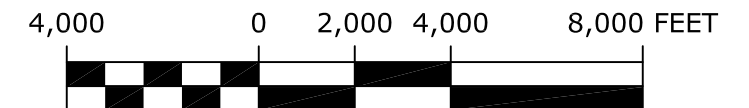
-  Quarter - Quarter Subdivisions Lines
-  Section Lines
-  Township and Range Lines
-  Boundary of Place of Use of Water Rights
-  Basin Boundary

-  Spring Water Place of Use
-  Spring Water Reference Label
-  Section Number

Notes

Quarter-Quarter Sections, Sections, Township, and Range Lines obtained from Nevada BLM on-line database. Reference is NAD 83 and State Plane Coordinate System [feet]

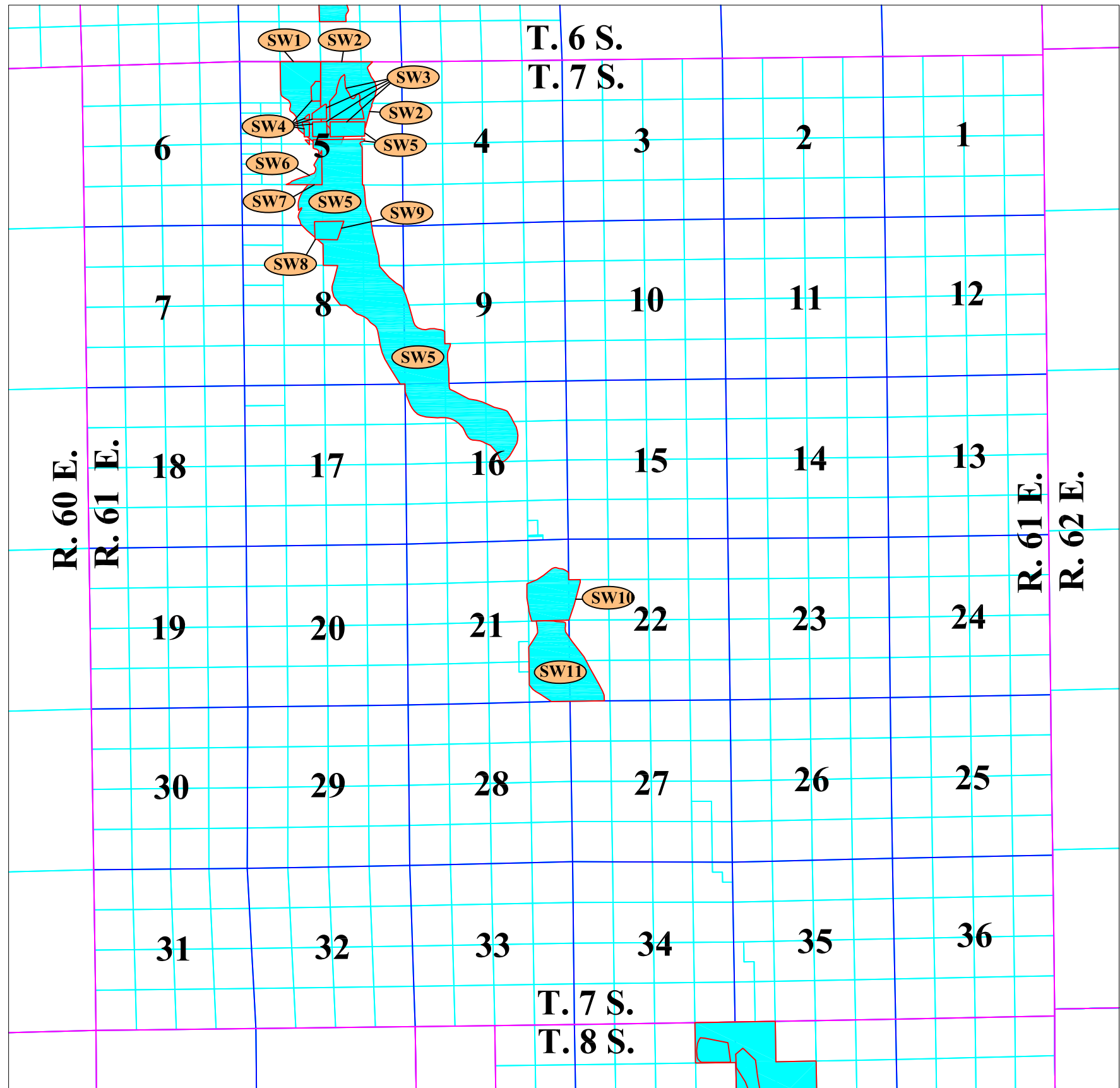
SCALE



**Spring Water Places of Use
Township 6 South, Range 61 East;
Mount Diablo Baseline and Meridian**

Appendix 11-25

**Pahrnagat Valley: Mapped Spring Irrigation
Rights by Township/Range -
T.7S., R.61E., MDBM**



Index Key

Spring Water

ID NO	Application No.	Status	Notes
SW-1	V01490	Decreed	
SW-2	V01393	Decreed	
SW-3	V01393	Decreed	
	V01802	Decreed	
SW-4	V01490	Decreed	
	V01802	Decreed	
SW-5	V01802	Decreed	
SW-6	3755	Certificate	
SW-7	3755	Certificate	
	V01802	Decreed	
SW-8	V01799	Decreed	
SW-9	V01799	Decreed	
	V01802	Decreed	
SW-10	V01630	Decreed	
SW-11	V01789	Decreed	
SW-12	V01705	Vested	Not Mapped (No Map on File)
	V08965	Vested	Not Mapped (No Map on File)

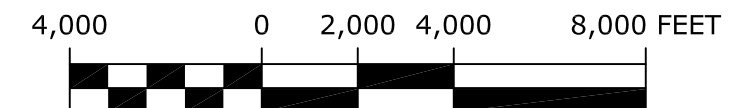
Legend

- Quarter - Quarter Subdivisions Lines
- Section Lines
- Township and Range Lines
- Boundary of Place of Use of Water Rights
- Basin Boundary
- Spring Water Place of Use
- Spring Water Reference Label
- Section Number

Notes

Quarter-Quarter Sections, Sections, Township, and Range Lines obtained from Nevada BLM on-line database. Reference is NAD 83 and State Plane Coordinate System [feet]

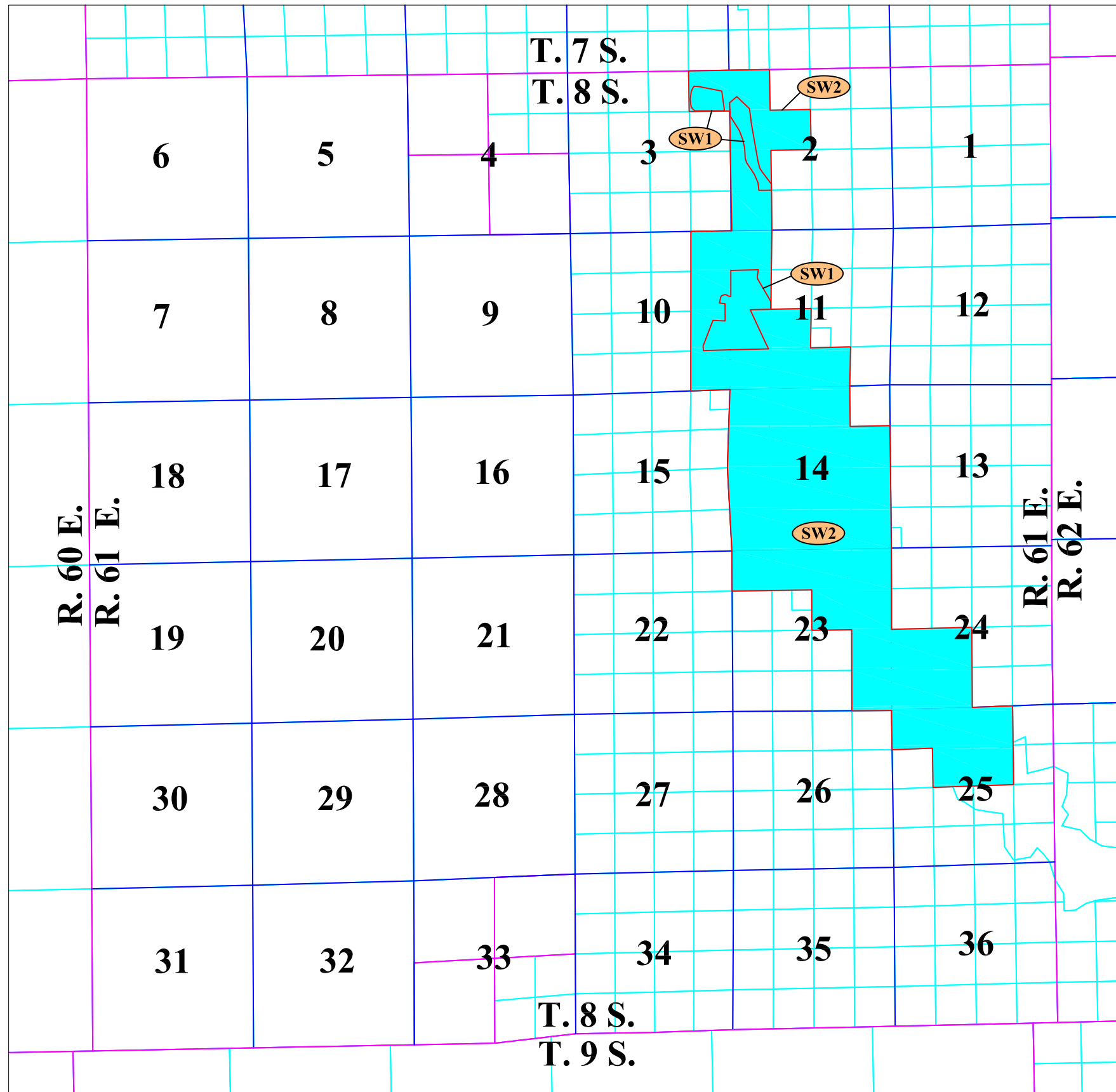
SCALE



**Spring Water Places of Use
Township 7 South, Range 61 East;
Mount Diablo Baseline and Meridian**

Appendix 11-26

**Pahrnagat Valley: Mapped Spring Irrigation
Rights by Township/Range -
T.8S., R.61E., MDBM**



Index Key

Spring Water

ID NO	Application No.	Status	Notes
SW-1	V01793	Decreed	All Portions of V01793 in T. 8 S., R. 61 E., M.D.B.&M. could potentially be Supp. by Permit 20234 Pending future PBU
SW-2	20234	Permit	

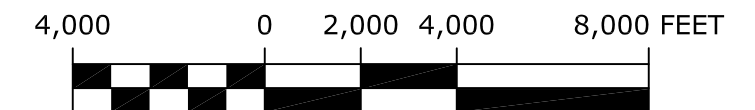
Legend

- Quarter - Quarter Subdivisions Lines
- Section Lines
- Township and Range Lines
- Boundary of Place of Use of Water Rights
- Basin Boundary
- Spring Water Place of Use
- Spring Water Reference Label
- 14** Section Number

Notes

Quarter-Quarter Sections, Sections, Township, and Range Lines obtained from Nevada BLM on-line database. Reference is NAD 83 and State Plane Coordinate System [feet]

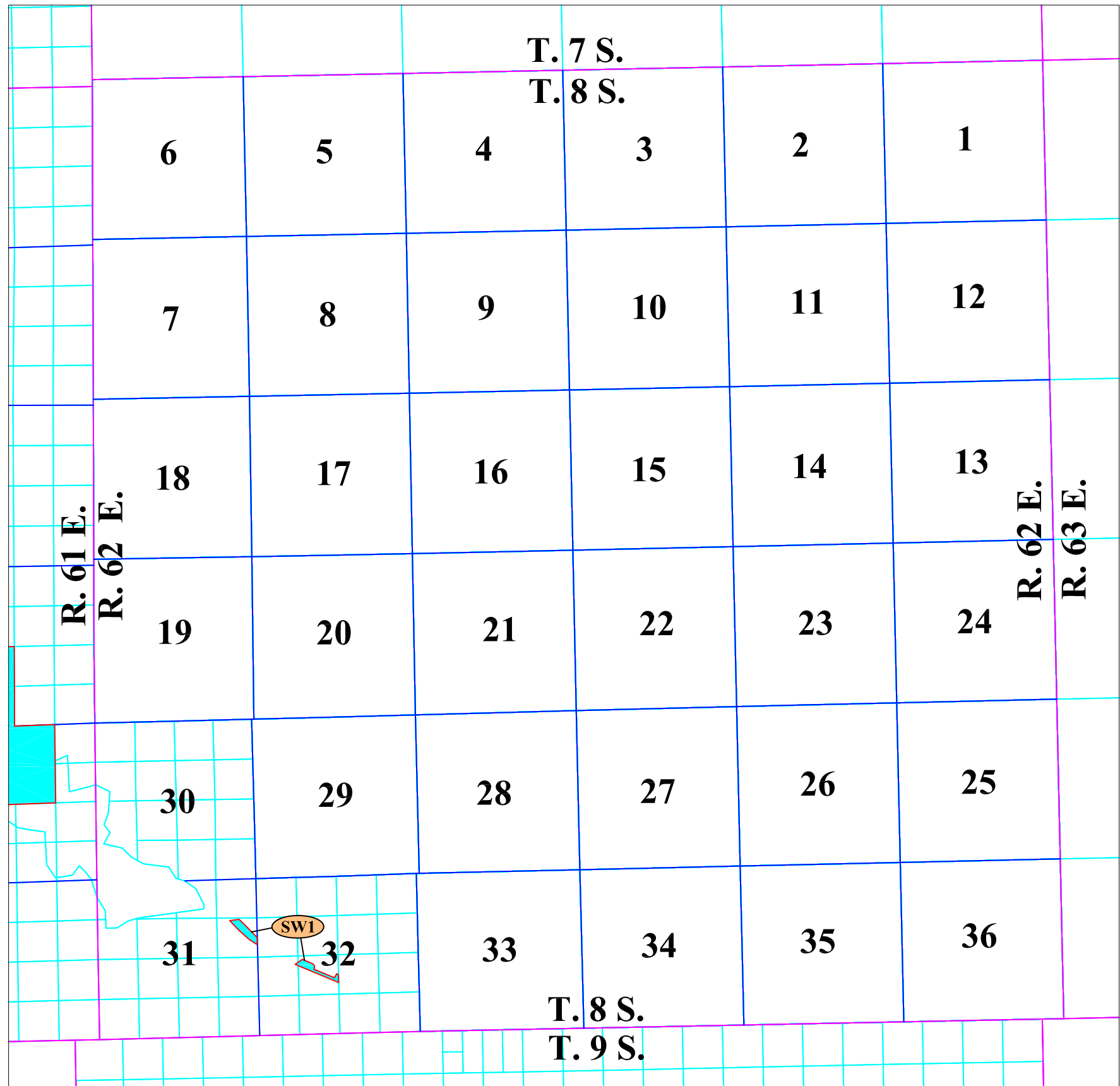
SCALE



**Spring Water Places of Use
Township 8 South, Range 61 East;
Mount Diablo Baseline and Meridian**

Appendix 11-27

**Pahrnagat Valley: Mapped Spring Irrigation
Rights by Township/Range -
T.8S., R.62E., MDBM**











Index Key

Spring Water

<u>ID NO</u>	<u>Application No.</u>	<u>Status</u>	<u>Notes</u>
SW-1	878	Certificate	878 Abrogated after Certification by 62435. POU of 878 remaining mapped per 62435 removal map.

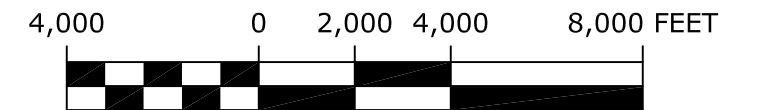
Legend

-  Quarter - Quarter Subdivisions Lines
-  Section Lines
-  Township and Range Lines
-  Boundary of Place of Use of Water Rights
-  Basin Boundary
-  Spring Water Place of Use
-  Spring Water Reference Label
-  Section Number

Notes

Quarter-Quarter Sections, Sections, Township, and Range Lines obtained from Nevada BLM on-line database. Reference is NAD 83 and State Plane Coordinate System [feet]

SCALE



**Spring Water Places of Use
Township 8 South, Range 62 East;
Mount Diablo Baseline and Meridian**

Appendix 11-28

**Supplemental Analysis of Pahranaqat Valley
Spring Irrigation Rights**

Pahrnagat Valley Basin 209: Supplemental Analysis of "Spring" Irrigation Rights.

Application Nos.	Supplemental Analysis Notes	Acre	Duty (AF/AC)	AF	Priority Date after October 17, 1989			Priority Date Prior to October 17, 1989		
					Acre	Duty	Acre Feet	Acre	Duty	Acre Feet
11478	Sole Source Spring	52.90	4.00	211.60	0.00	0.00	0.00	52.90	4.00	211.60
878	Sole Source Spring	10.50	3.03	31.82	0.00	0.00	0.00	10.50	3.03	31.82
20234	See Note below	0.00	0.00	0.00	0.00	0.00	0.00	0.00	0.00	0.00
20544, 12882, V-01765, V-01788, V-01797, V01796, V-01798	20544 and 12882 show common PBU POU, All of V-01797 and portions of V-0765, V-01788, V-01796 and V-01798 are within POU of 20544 and 12882	633.60	4.00	2,534.40	0.00	0.00	0.00	633.60	4.00	2,534.40
V-01765	15.0 acre sole source at 2.0 AF/Acre (per mapping)	15.00	2.00	30.00	0.00	0.00	0.00	15.00	2.00	30.00
	1.0 acre sole source at 4.0 AF/Acre (per mapping)	1.00	4.00	4.00	0.00	0.00	0.00	1.00	4.00	4.00
V-01788	2.08 acre sole source at 4.0 AF/Acre (per mapping)	2.08	4.00	8.32	0.00	0.00	0.00	2.08	4.00	8.32
V-01796	14.90 acre sole source at 2.0 AF/Acre (per mapping)	14.90	2.00	29.80	0.00	0.00	0.00	14.90	2.00	29.80
	3.61 acre sole source at 4.0 AF/Acre (per mapping)	3.61	4.00	14.44	0.00	0.00	0.00	3.61	4.00	14.44
V-01798	21.46 acre sole source at 4.0 AF/Acre (per mapping)	21.46	4.00	85.84	0.00	0.00	0.00	21.46	4.00	85.84
V-01794	Sole Source SW	482.70	4.00	1930.8	0.00	0.00	0.00	482.70	4.00	1930.8
	Sole Source SW	192.30	2.00	384.6	0.00	0.00	0.00	192.30	2.00	384.6
V-01825	Sole Source SW	191.40	4.00	765.60	0.00	0.00	0.00	191.40	4.00	765.60
	Sole Source SW	388.00	2.00	776.00	0.00	0.00	0.00	388.00	2.00	776.00
V-01548	Sole Source SW	291.20	4.00	1,164.80	0.00	0.00	0.00	291.20	4.00	1,164.80
	Sole Source SW	47.50	2.00	95.00	0.00	0.00	0.00	47.50	2.00	95.00
26007	Sole Source SW	41.20	3.71	152.80	0.00	0.00	0.00	41.20	3.71	152.80
28599	Sole Source SW	189.80	4.00	759.20	0.00	0.00	0.00	189.80	4.00	759.20
3387	Sole Source SW	11.00	4.00	44.00	0.00	0.00	0.00	11.00	4.00	44.00
3755	4.65 ac. supplemental to V-1802	4.65	4.80	22.32	0.00	0.00	0.00	4.65	4.80	22.32
V-01354	Sole Source SW	165.90	4.00	663.60	0.00	0.00	0.00	165.90	4.00	663.60
V-01362	Sole Source SW	70.00	4.00	280.00	0.00	0.00	0.00	70.00	4.00	280.00
	Sole Source SW	12.00	2.00	24.00	0.00	0.00	0.00	12.00	2.00	24.00

Pahranagat Valley Basin 209: Supplemental Analysis of "Spring" Irrigation Rights.

Application Nos.	Supplemental Analysis Notes	Acre	Duty (AF/AC)	AF	Priority Date after October 17, 1989			Priority Date Prior to October 17, 1989		
					Acre	Duty	Acre Feet	Acre	Duty	Acre Feet
V-01363	Sole Source SW	80.00	4.00	320.00	0.00	0.00	0.00	80.00	4.00	320.00
V-01393	Sole Source SW	128.47	4.00	513.88	0.00	0.00	0.00	128.47	4.00	513.88
V-01394	Sole Source SW	228.40	4.00	913.60	0.00	0.00	0.00	228.40	4.00	913.60
V-01490	Sole Source SW	66.14	4.00	264.56	0.00	0.00	0.00	66.14	4.00	264.56
V-01789	Sole Source SW	100.00	4.00	400.00	0.00	0.00	0.00	100.00	4.00	400.00
V-01793	Sole Source SW	437.73	2.00	875.46	0.00	0.00	0.00	437.73	2.00	875.46
	Sole Source SW	73.90	4.00	295.60	0.00	0.00	0.00	73.90	4.00	295.60
V-01799	Sole Source SW	11.40	4.00	45.60	0.00	0.00	0.00	11.40	4.00	45.60
V-01802	Sole Source SW	435.10	4.00	1,740.40	0.00	0.00	0.00	435.10	4.00	1,740.40
	Sole Source SW	66.40	2.00	132.80	0.00	0.00	0.00	66.40	2.00	132.80
V-08965	No Map	2.00	4.00	8.00	0.00	0.00	0.00	2.00	4.00	8.00
V-01630	Sole Source SW	10.40	2.00	20.80	0.00	0.00	0.00	10.40	2.00	20.80
	Sole Source SW	40.90	4.00	163.60	0.00	0.00	0.00	40.90	4.00	163.60
V-01705	Not part of Decree. Appears to be portion of V-01789	0.00	0.00	0.00	0.00	0.00	0.00	0.00	0.00	0.00
Totals		4,523.54		15,707.24	0.00		0.00	4,523.54		15,707.24

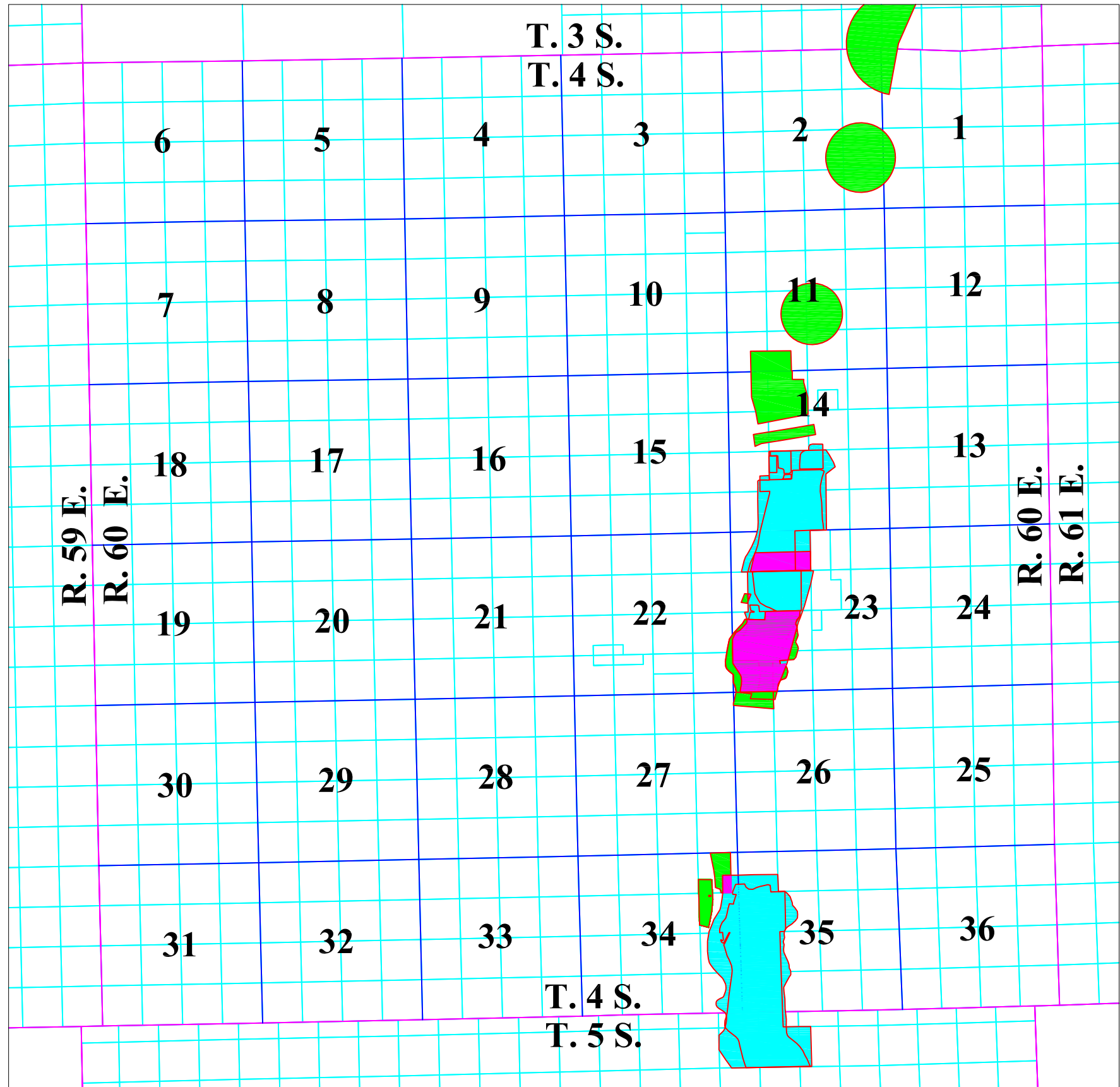
NOTE: Reason for not counting permit 20234 in tabulation of water rights for Pahranagat Valley

Application 20234 was filed on January 10, 1962 by Buckhorn Investment Co to appropriate 30.0 cfs of water from Upper Pahranagat Lake (formerly Gardner Reservoir). The permit was later assigned to the U. S. Fish and Wildlife Service. The application was protested and in Ruling 5940, signed February 10, 2009, the State Engineer found "...that the source of water for Application 20234 is Gardner Reservoir and tributaries being Ash Spring and Crystal Spring, which have been fully appropriated under the Pahranagat Lake and its Tributaries Decree." The State Engineer later found that "...Gardner Reservoir and Pahranagat Lake are one in the same." Additionally, "[t]he State Engineer concludes that Ash Spring and Crystal Spring, are fully adjudicated and appropriated under the Pahranagat Lake and its Tributaries Decree; however, there are times when the flows of Ash Spring and Crystal Spring are not fully diverted by water right holders upstream of Pahranagat Lake and the undiverted flow of Ash Spring and Crystal Spring flows into Pahranagat Lake."

The State Engineer granted application 20234 subject to the "availability at the point of diversion without demand for release upon any upstream holder of existing rights." In essence, the amount of water currently put to use in any season (including water used under 20234) cannot exceed the amount previously put to use prior to the approval of 20234. Currently, a mathematical accounting of Pahranagat Valley rights includes Permit 20234, leading to a double counting of rights actually being used. Due to the condition placed on granting application 20234, this application does not represent an additional amount of water put to use but rather a permit to beneficially use unused water. For this reason, the rights under 20234 are not counted in the tabulation of water rights in the Pahranagat Valley.

Appendix 11-29





**Pahrnagat Valley: Mapped Spring and
Groundwater Irrigation Rights by Township/Range
T. 4S., R.60E., MDBM**






Index Key

Spring Water And Groundwater ID No., Application No., and Status Previously Listed in Groundwater Map and Spring Water Map. These are omitted from this map for clarity.

Legend

-  Quarter - Quarter Subdivisions Lines
-  Section Lines
-  Township and Range Lines
-  Boundary of Place of Use of Water Rights

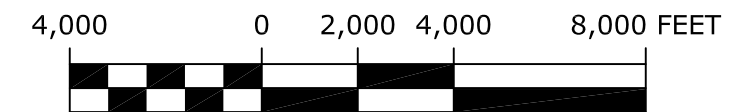
-  Spring Water Place of Use
-  Groundwater Place of Use
-  Shared Spring and Groundwater Place of Use

14 Section Number

Notes

Quarter-Quarter Sections, Sections, Township, and Range Lines obtained from Nevada BLM on-line database. Reference is NAD 83 and State Plane Coordinate System [feet]

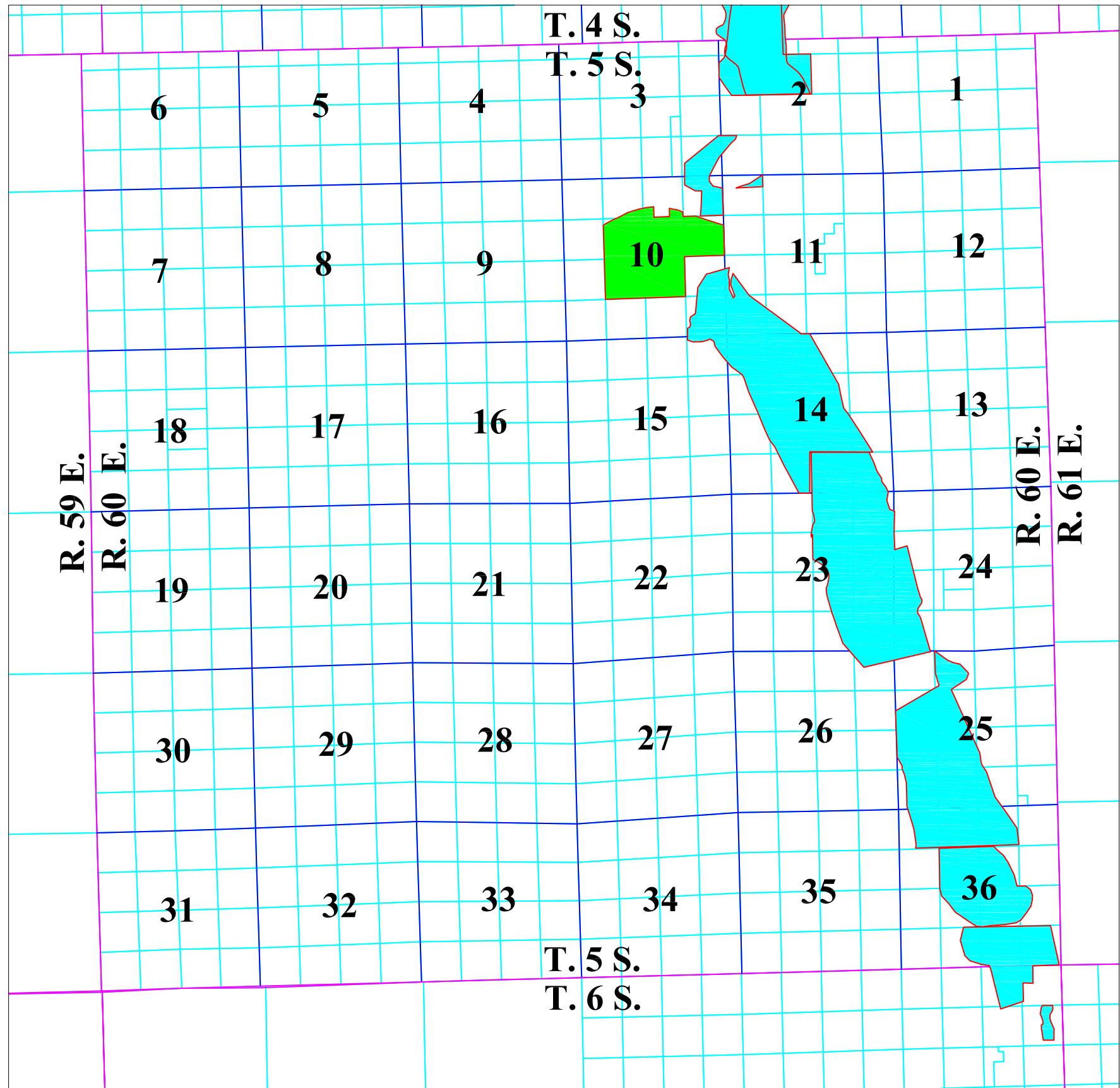
SCALE



**Spring and Groundwater Places of Use
Township 4 South, Range 60 East;
Mount Diablo Baseline and Meridian**

Appendix 11-30





**Pahrnagat Valley: Mapped Spring and
Groundwater Irrigation Rights by Township/Range
T. 5S., R.60E., MDBM**






Index Key

Spring Water And Groundwater ID No., Application No., and Status Previously Listed in Groundwater Map and Spring Water Map. These are omitted from this map for clarity.

Legend

-  Quarter - Quarter Subdivisions Lines
-  Section Lines
-  Township and Range Lines
-  Boundary of Place of Use of Water Rights

-  Spring Water Place of Use
-  Groundwater Place of Use
-  Shared Spring and Groundwater Place of Use

14 Section Number

Notes

Quarter-Quarter Sections, Sections, Township, and Range Lines obtained from Nevada BLM on-line database. Reference is NAD 83 and State Plane Coordinate System [feet]

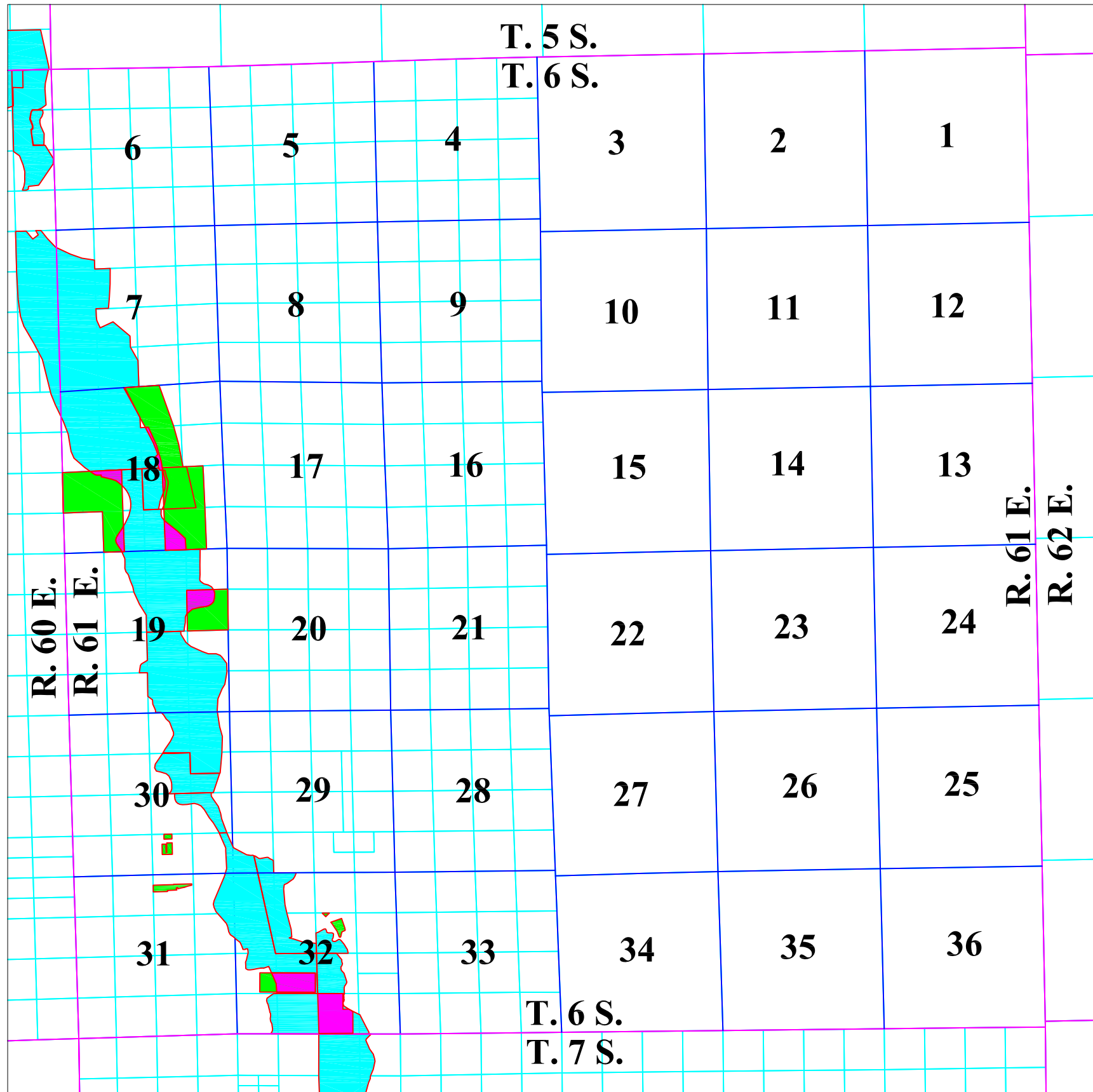
SCALE



**Spring and Groundwater Places of Use
Township 5 South, Range 60 East;
Mount Diablo Baseline and Meridian**

Appendix 11-31





**Pahrnagat Valley: Mapped Spring and
Groundwater Irrigation Rights by Township/Range
T. 6S., R.61E., MDBM**






Index Key

Spring Water And Groundwater ID No., Application No., and Status Previously Listed in Groundwater Map and Spring Water Map. These are omitted from this map for clarity.

Legend

-  Quarter - Quarter Subdivisions Lines
-  Section Lines
-  Township and Range Lines
-  Boundary of Place of Use of Water Rights

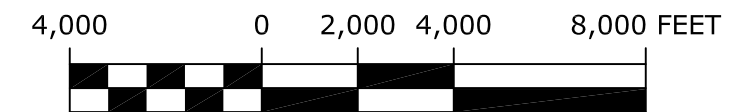
-  Spring Water Place of Use
-  Groundwater Place of Use
-  Shared Spring and Groundwater Place of Use

14 Section Number

Notes

Quarter-Quarter Sections, Sections, Township, and Range Lines obtained from Nevada BLM on-line database. Reference is NAD 83 and State Plane Coordinate System [feet]

SCALE

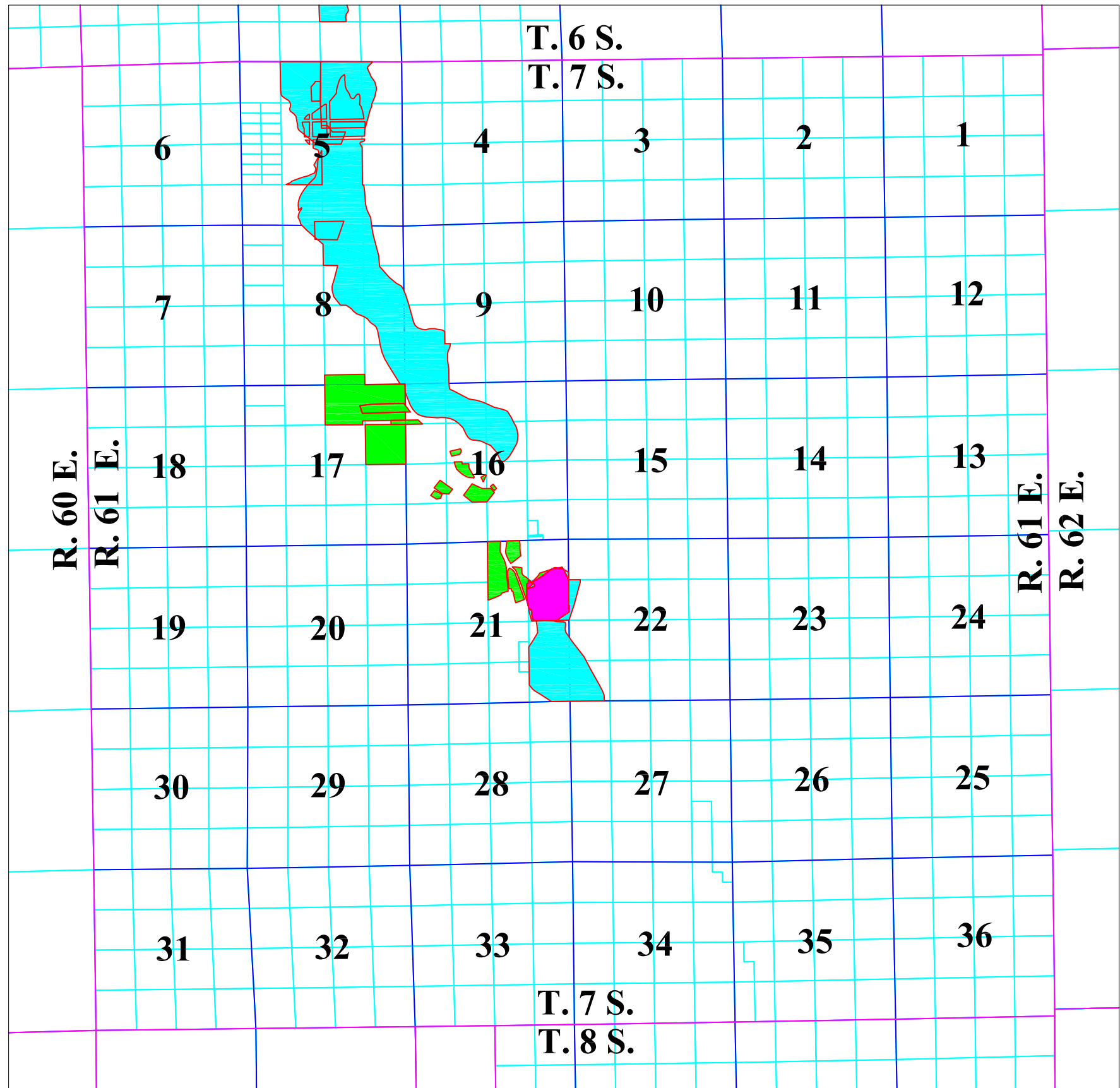


**Spring and Groundwater Places of Use
Township 6 South, Range 61 East;
Mount Diablo Baseline and Meridian**



Appendix 11-32





**Pahrnagat Valley: Mapped Spring and
Groundwater Irrigation Rights by Township/Range
T. 7S., R.61E., MDBM**






Index Key

Spring Water And Groundwater ID No., Application No., and Status Previously Listed in Groundwater Map and Spring Water Map. These are omitted from this map for clarity.

Legend

-  Quarter - Quarter Subdivisions Lines
-  Section Lines
-  Township and Range Lines
-  Boundary of Place of Use of Water Rights

-  Spring Water Place of Use
-  Groundwater Place of Use
-  Shared Spring and Groundwater Place of Use

14 Section Number

Notes

Quarter-Quarter Sections, Sections, Township, and Range Lines obtained from Nevada BLM on-line database. Reference is NAD 83 and State Plane Coordinate System [feet]

SCALE



**Spring and Groundwater Places of Use
Township 7 South, Range 61 East;
Mount Diablo Baseline and Meridian**

Appendix 11-33

**Pahranagat Valley: Place of Use of Spring and
Groundwater Irrigation Rights (Sorted)**

Pahrnagat Valley: Places of Use of Permitted, Certificated, Decreed and Vested "Spring" and Groundwater 1 of 14
Rights [Sorted]

	Place of Use									
	App	Status	Source	QQ	Q	Sec	Twn	Rng	Meridian	Acres
450	79034	CER	UG	SE	SE	13	03S	60E	MD	5.12
452	79035	CER	UG	SE	SE	13	03S	60E	MD	5.12
462	79484	CER	UG	SE	SE	13	03S	60E	MD	8.14
478	79485	CER	UG	SE	SE	13	03S	60E	MD	8.14
641	81872	CER	UG	SE	SE	13	03S	60E	MD	8.14
659	81873	CER	UG	SE	SE	13	03S	60E	MD	8.14
677	81874	CER	UG	SE	SE	13	03S	60E	MD	8.14
695	81875	CER	UG	SE	SE	13	03S	60E	MD	8.14
451	79034	CER	UG	SW	SE	13	03S	60E	MD	20.20
453	79035	CER	UG	SW	SE	13	03S	60E	MD	20.20
463	79484	CER	UG	NE	NE	24	03S	60E	MD	30.69
479	79485	CER	UG	NE	NE	24	03S	60E	MD	30.69
642	81872	CER	UG	NE	NE	24	03S	60E	MD	30.69
660	81873	CER	UG	NE	NE	24	03S	60E	MD	30.69
678	81874	CER	UG	NE	NE	24	03S	60E	MD	30.69
696	81875	CER	UG	NE	NE	24	03S	60E	MD	30.69
464	79484	CER	UG	SE	NE	24	03S	60E	MD	37.40
480	79485	CER	UG	SE	NE	24	03S	60E	MD	37.40
643	81872	CER	UG	SE	NE	24	03S	60E	MD	37.40
661	81873	CER	UG	SE	NE	24	03S	60E	MD	37.40
679	81874	CER	UG	SE	NE	24	03S	60E	MD	37.40
697	81875	CER	UG	SE	NE	24	03S	60E	MD	37.40
465	79484	CER	UG	SW	NE	24	03S	60E	MD	3.73
481	79485	CER	UG	SW	NE	24	03S	60E	MD	3.73
644	81872	CER	UG	SW	NE	24	03S	60E	MD	3.73
662	81873	CER	UG	SW	NE	24	03S	60E	MD	3.73
680	81874	CER	UG	SW	NE	24	03S	60E	MD	3.73
698	81875	CER	UG	SW	NE	24	03S	60E	MD	3.73
466	79484	CER	UG	NE	SE	24	03S	60E	MD	33.33
482	79485	CER	UG	NE	SE	24	03S	60E	MD	33.33
645	81872	CER	UG	NE	SE	24	03S	60E	MD	33.33
663	81873	CER	UG	NE	SE	24	03S	60E	MD	33.33
681	81874	CER	UG	NE	SE	24	03S	60E	MD	33.33
699	81875	CER	UG	NE	SE	24	03S	60E	MD	33.33
467	79484	CER	UG	NW	SE	24	03S	60E	MD	11.93
483	79485	CER	UG	NW	SE	24	03S	60E	MD	11.93
646	81872	CER	UG	NW	SE	24	03S	60E	MD	11.93
664	81873	CER	UG	NW	SE	24	03S	60E	MD	11.93
682	81874	CER	UG	NW	SE	24	03S	60E	MD	11.93
700	81875	CER	UG	NW	SE	24	03S	60E	MD	11.93
468	79484	CER	UG	SE	SE	24	03S	60E	MD	23.06
484	79485	CER	UG	SE	SE	24	03S	60E	MD	23.06
647	81872	CER	UG	SE	SE	24	03S	60E	MD	23.06
665	81873	CER	UG	SE	SE	24	03S	60E	MD	23.06
683	81874	CER	UG	SE	SE	24	03S	60E	MD	23.06
701	81875	CER	UG	SE	SE	24	03S	60E	MD	23.06
469	79484	CER	UG	SW	SE	24	03S	60E	MD	16.62
485	79485	CER	UG	SW	SE	24	03S	60E	MD	16.62
648	81872	CER	UG	SW	SE	24	03S	60E	MD	16.62
666	81873	CER	UG	SW	SE	24	03S	60E	MD	16.62
684	81874	CER	UG	SW	SE	24	03S	60E	MD	16.62
702	81875	CER	UG	SW	SE	24	03S	60E	MD	16.62
470	79484	CER	UG	NE	NE	25	03S	60E	MD	26.59
486	79485	CER	UG	NE	NE	25	03S	60E	MD	26.59

Pahrnagat Valley: Places of Use of Permitted, Certificated, Decreed and Vested "Spring" and Groundwater 2 of 14
Rights [Sorted]

	Place of Use									Acres
	App	Status	Source	QQ	Q	Sec	Twn	Rng	Meridian	
649	81872	CER	UG	NE	NE	25	03S	60E	MD	26.59
667	81873	CER	UG	NE	NE	25	03S	60E	MD	26.59
685	81874	CER	UG	NE	NE	25	03S	60E	MD	26.59
703	81875	CER	UG	NE	NE	25	03S	60E	MD	26.59
471	79484	CER	UG	NW	NE	25	03S	60E	MD	21.55
487	79485	CER	UG	NW	NE	25	03S	60E	MD	21.55
650	81872	CER	UG	NW	NE	25	03S	60E	MD	21.55
668	81873	CER	UG	NW	NE	25	03S	60E	MD	21.55
686	81874	CER	UG	NW	NE	25	03S	60E	MD	21.55
704	81875	CER	UG	NW	NE	25	03S	60E	MD	21.55
472	79484	CER	UG	SE	NE	25	03S	60E	MD	14.04
488	79485	CER	UG	SE	NE	25	03S	60E	MD	14.04
651	81872	CER	UG	SE	NE	25	03S	60E	MD	14.04
669	81873	CER	UG	SE	NE	25	03S	60E	MD	14.04
687	81874	CER	UG	SE	NE	25	03S	60E	MD	14.04
705	81875	CER	UG	SE	NE	25	03S	60E	MD	14.04
473	79484	CER	UG	SW	NE	25	03S	60E	MD	24.78
489	79485	CER	UG	SW	NE	25	03S	60E	MD	24.78
652	81872	CER	UG	SW	NE	25	03S	60E	MD	24.78
670	81873	CER	UG	SW	NE	25	03S	60E	MD	24.78
688	81874	CER	UG	SW	NE	25	03S	60E	MD	24.78
706	81875	CER	UG	SW	NE	25	03S	60E	MD	24.78
653	81872	CER	UG	NE	SE	25	03S	60E	MD	3.95
671	81873	CER	UG	NE	SE	25	03S	60E	MD	3.95
689	81874	CER	UG	NE	SE	25	03S	60E	MD	3.95
707	81875	CER	UG	NE	SE	25	03S	60E	MD	3.95
654	81872	CER	UG	NW	SE	25	03S	60E	MD	20.03
672	81873	CER	UG	NW	SE	25	03S	60E	MD	20.03
690	81874	CER	UG	NW	SE	25	03S	60E	MD	20.03
708	81875	CER	UG	NW	SE	25	03S	60E	MD	20.03
494	79486	CER	UG	NE	SE	35	03S	60E	MD	4.91
515	79487	CER	UG	NE	SE	35	03S	60E	MD	4.91
536	79488	CER	UG	NE	SE	35	03S	60E	MD	4.91
557	79490	CER	UG	NE	SE	35	03S	60E	MD	4.91
578	81869	CER	UG	NE	SE	35	03S	60E	MD	4.91
599	81870	CER	UG	NE	SE	35	03S	60E	MD	4.91
620	81871	CER	UG	NE	SE	35	03S	60E	MD	4.91
495	79486	CER	UG	SE	SE	35	03S	60E	MD	32.36
516	79487	CER	UG	SE	SE	35	03S	60E	MD	32.36
537	79488	CER	UG	SE	SE	35	03S	60E	MD	32.36
558	79490	CER	UG	SE	SE	35	03S	60E	MD	32.36
579	81869	CER	UG	SE	SE	35	03S	60E	MD	32.36
600	81870	CER	UG	SE	SE	35	03S	60E	MD	32.36
621	81871	CER	UG	SE	SE	35	03S	60E	MD	32.36
496	79486	CER	UG	NW	SW	36	03S	60E	MD	14.39
517	79487	CER	UG	NW	SW	36	03S	60E	MD	14.39
538	79488	CER	UG	NW	SW	36	03S	60E	MD	14.39
559	79490	CER	UG	NW	SW	36	03S	60E	MD	14.39
580	81869	CER	UG	NW	SW	36	03S	60E	MD	14.39
601	81870	CER	UG	NW	SW	36	03S	60E	MD	14.39
622	81871	CER	UG	NW	SW	36	03S	60E	MD	14.39
497	79486	CER	UG	SW	SW	36	03S	60E	MD	22.82
518	79487	CER	UG	SW	SW	36	03S	60E	MD	22.82
539	79488	CER	UG	SW	SW	36	03S	60E	MD	22.82

Pahrnagat Valley: Places of Use of Permitted, Certificated, Decreed and Vested "Spring" and Groundwater 3 of 14
Rights [Sorted]

	Place of Use									Acres
	App	Status	Source	QQ	Q	Sec	Twn	Rng	Meridian	
560	79490	CER	UG	SW	SW	36	03S	60E	MD	22.82
581	81869	CER	UG	SW	SW	36	03S	60E	MD	22.82
602	81870	CER	UG	SW	SW	36	03S	60E	MD	22.82
623	81871	CER	UG	SW	SW	36	03S	60E	MD	22.82
498	79486	CER	UG		LOT4	1	04S	60E	MD	12.19
519	79487	CER	UG		LOT4	1	04S	60E	MD	12.19
540	79488	CER	UG		LOT4	1	04S	60E	MD	12.19
561	79490	CER	UG		LOT4	1	04S	60E	MD	12.19
582	81869	CER	UG		LOT4	1	04S	60E	MD	12.19
603	81870	CER	UG		LOT4	1	04S	60E	MD	12.19
624	81871	CER	UG		LOT4	1	04S	60E	MD	12.19
499	79486	CER	UG		LOT5	1	04S	60E	MD	1
520	79487	CER	UG		LOT5	1	04S	60E	MD	1.00
541	79488	CER	UG		LOT5	1	04S	60E	MD	1.00
562	79490	CER	UG		LOT5	1	04S	60E	MD	1
583	81869	CER	UG		LOT5	1	04S	60E	MD	1
604	81870	CER	UG		LOT5	1	04S	60E	MD	1
625	81871	CER	UG		LOT5	1	04S	60E	MD	1.00
500	79486	CER	UG		LOT6	1	04S	60E	MD	9.42
521	79487	CER	UG		LOT6	1	04S	60E	MD	9.42
542	79488	CER	UG		LOT6	1	04S	60E	MD	9.42
563	79490	CER	UG		LOT6	1	04S	60E	MD	9.42
584	81869	CER	UG		LOT6	1	04S	60E	MD	9.42
605	81870	CER	UG		LOT6	1	04S	60E	MD	9.42
626	81871	CER	UG		LOT6	1	04S	60E	MD	9.42
501	79486	CER	UG		LOT7	1	04S	60E	MD	2.41
522	79487	CER	UG		LOT7	1	04S	60E	MD	2.41
543	79488	CER	UG		LOT7	1	04S	60E	MD	2.41
564	79490	CER	UG		LOT7	1	04S	60E	MD	2.41
585	81869	CER	UG		LOT7	1	04S	60E	MD	2.41
606	81870	CER	UG		LOT7	1	04S	60E	MD	2.41
627	81871	CER	UG		LOT7	1	04S	60E	MD	2.41
502	79486	CER	UG		LOT1	2	04S	60E	MD	26.44
523	79487	CER	UG		LOT1	2	04S	60E	MD	26.44
544	79488	CER	UG		LOT1	2	04S	60E	MD	26.44
565	79490	CER	UG		LOT1	2	04S	60E	MD	26.44
586	81869	CER	UG		LOT1	2	04S	60E	MD	26.44
607	81870	CER	UG		LOT1	2	04S	60E	MD	26.44
628	81871	CER	UG		LOT1	2	04S	60E	MD	26.44
503	79486	CER	UG	SE	NE	2	04S	60E	MD	4.57
524	79487	CER	UG	SE	NE	2	04S	60E	MD	4.57
545	79488	CER	UG	SE	NE	2	04S	60E	MD	4.57
566	79490	CER	UG	SE	NE	2	04S	60E	MD	4.57
587	81869	CER	UG	SE	NE	2	04S	60E	MD	4.57
608	81870	CER	UG	SE	NE	2	04S	60E	MD	4.57
629	81871	CER	UG	SE	NE	2	04S	60E	MD	4.57
504	79486	CER	UG	SW	NE	2	04S	60E	MD	0.06
525	79487	CER	UG	SW	NE	2	04S	60E	MD	0.06
546	79488	CER	UG	SW	NE	2	04S	60E	MD	0.06
567	79490	CER	UG	SW	NE	2	04S	60E	MD	0.06
588	81869	CER	UG	SW	NE	2	04S	60E	MD	0.06
609	81870	CER	UG	SW	NE	2	04S	60E	MD	0.06
630	81871	CER	UG	SW	NE	2	04S	60E	MD	0.06
505	79486	CER	UG	NE	SE	2	04S	60E	MD	39.69

Pahrnagat Valley: Places of Use of Permitted, Certificated, Decreed and Vested "Spring" and Groundwater 4 of 14
Rights [Sorted]

	Place of Use									
	App	Status	Source	QQ	Q	Sec	Twn	Rng	Meridian	Acres
526	79487	CER	UG	NE	SE	2	04S	60E	MD	39.69
547	79488	CER	UG	NE	SE	2	04S	60E	MD	39.69
568	79490	CER	UG	NE	SE	2	04S	60E	MD	39.69
589	81869	CER	UG	NE	SE	2	04S	60E	MD	39.69
610	81870	CER	UG	NE	SE	2	04S	60E	MD	39.69
631	81871	CER	UG	NE	SE	2	04S	60E	MD	39.69
506	79486	CER	UG	NW	SE	2	04S	60E	MD	14.14
527	79487	CER	UG	NW	SE	2	04S	60E	MD	14.14
548	79488	CER	UG	NW	SE	2	04S	60E	MD	14.14
569	79490	CER	UG	NW	SE	2	04S	60E	MD	14.14
590	81869	CER	UG	NW	SE	2	04S	60E	MD	14.14
611	81870	CER	UG	NW	SE	2	04S	60E	MD	14.14
632	81871	CER	UG	NW	SE	2	04S	60E	MD	14.14
507	79486	CER	UG	SE	SE	2	04S	60E	MD	21.53
528	79487	CER	UG	SE	SE	2	04S	60E	MD	21.53
549	79488	CER	UG	SE	SE	2	04S	60E	MD	21.53
570	79490	CER	UG	SE	SE	2	04S	60E	MD	21.53
591	81869	CER	UG	SE	SE	2	04S	60E	MD	21.53
612	81870	CER	UG	SE	SE	2	04S	60E	MD	21.53
633	81871	CER	UG	SE	SE	2	04S	60E	MD	21.53
508	79486	CER	UG	SW	SE	2	04S	60E	MD	4.77
529	79487	CER	UG	SW	SE	2	04S	60E	MD	4.77
550	79488	CER	UG	SW	SE	2	04S	60E	MD	4.77
571	79490	CER	UG	SW	SE	2	04S	60E	MD	4.77
592	81869	CER	UG	SW	SE	2	04S	60E	MD	4.77
613	81870	CER	UG	SW	SE	2	04S	60E	MD	4.77
634	81871	CER	UG	SW	SE	2	04S	60E	MD	4.77
509	79486	CER	UG	SW	NE	11	04S	60E	MD	3.51
530	79487	CER	UG	SW	NE	11	04S	60E	MD	3.51
551	79488	CER	UG	SW	NE	11	04S	60E	MD	3.51
572	79490	CER	UG	SW	NE	11	04S	60E	MD	3.51
593	81869	CER	UG	SW	NE	11	04S	60E	MD	3.51
614	81870	CER	UG	SW	NE	11	04S	60E	MD	3.51
635	81871	CER	UG	SW	NE	11	04S	60E	MD	3.51
510	79486	CER	UG	SE	NW	11	04S	60E	MD	1.56
531	79487	CER	UG	SE	NW	11	04S	60E	MD	1.56
552	79488	CER	UG	SE	NW	11	04S	60E	MD	1.56
573	79490	CER	UG	SE	NW	11	04S	60E	MD	1.56
594	81869	CER	UG	SE	NW	11	04S	60E	MD	1.56
615	81870	CER	UG	SE	NW	11	04S	60E	MD	1.56
636	81871	CER	UG	SE	NW	11	04S	60E	MD	1.56
511	79486	CER	UG	NW	SE	11	04S	60E	MD	34.03
532	79487	CER	UG	NW	SE	11	04S	60E	MD	34.03
553	79488	CER	UG	NW	SE	11	04S	60E	MD	34.03
574	79490	CER	UG	NW	SE	11	04S	60E	MD	34.03
595	81869	CER	UG	NW	SE	11	04S	60E	MD	34.03
616	81870	CER	UG	NW	SE	11	04S	60E	MD	34.03
637	81871	CER	UG	NW	SE	11	04S	60E	MD	34.03
512	79486	CER	UG	SW	SE	11	04S	60E	MD	8.39
533	79487	CER	UG	SW	SE	11	04S	60E	MD	8.39
554	79488	CER	UG	SW	SE	11	04S	60E	MD	8.39
575	79490	CER	UG	SW	SE	11	04S	60E	MD	8.39
596	81869	CER	UG	SW	SE	11	04S	60E	MD	8.39
617	81870	CER	UG	SW	SE	11	04S	60E	MD	8.39

Pahrnagat Valley: Places of Use of Permitted, Certificated, Decreed and Vested "Spring" and Groundwater 5 of 14
Rights [Sorted]

	Place of Use									
	App	Status	Source	QQ	Q	Sec	Twn	Rng	Meridian	Acres
638	81871	CER	UG	SW	SE	11	04S	60E	MD	8.39
513	79486	CER	UG	NE	SW	11	04S	60E	MD	23.16
534	79487	CER	UG	NE	SW	11	04S	60E	MD	23.16
555	79488	CER	UG	NE	SW	11	04S	60E	MD	23.16
576	79490	CER	UG	NE	SW	11	04S	60E	MD	23.16
597	81869	CER	UG	NE	SW	11	04S	60E	MD	23.16
618	81870	CER	UG	NE	SW	11	04S	60E	MD	23.16
639	81871	CER	UG	NE	SW	11	04S	60E	MD	23.16
396	32354	CER	UG	SE	SW	11	04S	60E	MD	11.5
401	35055	CER	UG	SE	SW	11	04S	60E	MD	12.7
430	70990	PER	UG	SE	SW	11	04S	60E	MD	11.50
433	72770	PER	UG	SE	SW	11	04S	60E	MD	Por. 13.35
437	72771	PER	UG	SE	SW	11	04S	60E	MD	Por. 5.20
514	79486	CER	UG	SE	SW	11	04S	60E	MD	4.51
535	79487	CER	UG	SE	SW	11	04S	60E	MD	4.51
556	79488	CER	UG	SE	SW	11	04S	60E	MD	4.51
577	79490	CER	UG	SE	SW	11	04S	60E	MD	4.51
598	81869	CER	UG	SE	SW	11	04S	60E	MD	4.51
619	81870	CER	UG	SE	SW	11	04S	60E	MD	4.51
640	81871	CER	UG	SE	SW	11	04S	60E	MD	4.51
402	35055	CER	UG	SW	SW	11	04S	60E	MD	11.3
434	72770	PER	UG	SW	SW	11	04S	60E	MD	Por. 13.35
211	V01788	DEC	Spring	SW	NE	14	04S	60E	MD	2.08
435	72770	PER	UG	SW	NE	14	04S	60E	MD	Por. 13.35
394	32354	CER	UG	NE	NW	14	04S	60E	MD	30.7
397	35054	CER	UG	NE	NW	14	04S	60E	MD	33.7
431	70990	PER	UG	NE	NW	14	04S	60E	MD	31.74
438	72771	PER	UG	NE	NW	14	04S	60E	MD	Por. 5.20
441	72772	PER	UG	NE	NW	14	04S	60E	MD	Por. 95.60
395	32354	CER	UG	NW	NW	14	04S	60E	MD	16.7
398	35054	CER	UG	NW	NW	14	04S	60E	MD	26.7
432	70990	PER	UG	NW	NW	14	04S	60E	MD	15.66
439	72771	PER	UG	NW	NW	14	04S	60E	MD	Por. 5.20
442	72772	PER	UG	NW	NW	14	04S	60E	MD	Por. 95.60
436	72770	PER	UG	SE	NW	14	04S	60E	MD	Por. 13.35
443	72772	PER	UG	SE	NW	14	04S	60E	MD	Por. 95.60
399	35054	CER	UG	SW	NW	14	04S	60E	MD	6.1
400	35054	CER	UG	SW	NW	14	04S	60E	MD	9.3
440	72771	PER	UG	SW	NW	14	04S	60E	MD	Por. 5.20
444	72772	PER	UG	SW	NW	14	04S	60E	MD	Por. 95.60
26	12882	CER	Spring	NW	SE	14	04S	60E	MD	18.00
105	20544	CER	Spring	NW	SE	14	04S	60E	MD	18.00
199	V01765	DEC	Spring	NW	SE	14	04S	60E	MD	10.00
212	V01788	DEC	Spring	NW	SE	14	04S	60E	MD	6.81
29	12882	CER	Spring	SW	SE	14	04S	60E	MD	14.00
106	20544	CER	Spring	SW	SE	14	04S	60E	MD	14.00
200	V01765	DEC	Spring	SW	SE	14	04S	60E	MD	13.00
25	12882	CER	Spring	NE	SW	14	04S	60E	MD	40.00
103	20544	CER	Spring	NE	SW	14	04S	60E	MD	40.00
201	V01765	DEC	Spring	NE	SW	14	04S	60E	MD	4.55
202	V01765	DEC	Spring	NE	SW	14	04S	60E	MD	10.45
213	V01788	DEC	Spring	NE	SW	14	04S	60E	MD	8.20
297	V01797	DEC	Spring	NE	SW	14	04S	60E	MD	10.00
24	12882	CER	Spring	NW	SW	14	04S	60E	MD	4.00

Pahranagat Valley: Places of Use of Permitted, Certificated, Decreed and Vested "Spring" and Groundwater 6 of 14
Rights [Sorted]

		Place of Use								
	App	Status	Source	QQ	Q	Sec	Twn	Rng	Meridian	Acres
101	20544	CER	Spring	NW	SW	14	04S	60E	MD	4.00
203	V01765	DEC	Spring	NW	SW	14	04S	60E	MD	4.00
28	12882	CER	Spring	SE	SW	14	04S	60E	MD	40.00
104	20544	CER	Spring	SE	SW	14	04S	60E	MD	40.00
204	V01765	DEC	Spring	SE	SW	14	04S	60E	MD	15.00
205	V01765	DEC	Spring	SE	SW	14	04S	60E	MD	25.00
27	12882	CER	Spring	SW	SW	14	04S	60E	MD	9.00
102	20544	CER	Spring	SW	SW	14	04S	60E	MD	9.00
206	V01765	DEC	Spring	SW	SW	14	04S	60E	MD	3.10
374	25906	CER	UG	NE	SE	22	04S	60E	MD	1
382	25913	CER	UG	NE	SE	22	04S	60E	MD	1.7
375	25906	CER	UG	SE	SE	22	04S	60E	MD	2.7
383	25913	CER	UG	SE	SE	22	04S	60E	MD	3.2
31	12882	CER	Spring	NE	NW	23	04S	60E	MD	24.00
108	20544	CER	Spring	NE	NW	23	04S	60E	MD	24.00
207	V01765	DEC	Spring	NE	NW	23	04S	60E	MD	10.00
208	V01765	DEC	Spring	NE	NW	23	04S	60E	MD	29.00
405	35739	CER	UG	NE	NW	23	04S	60E	MD	20
30	12882	CER	Spring	NW	NW	23	04S	60E	MD	23.00
107	20544	CER	Spring	NW	NW	23	04S	60E	MD	23.00
209	V01765	DEC	Spring	NW	NW	23	04S	60E	MD	3.25
210	V01765	DEC	Spring	NW	NW	23	04S	60E	MD	9.25
406	35739	CER	UG	NW	NW	23	04S	60E	MD	9
33	12882	CER	Spring	SE	NW	23	04S	60E	MD	30.00
110	20544	CER	Spring	SE	NW	23	04S	60E	MD	30.00
289	V01796	DEC	Spring	SE	NW	23	04S	60E	MD	6.00
290	V01796	DEC	Spring	SE	NW	23	04S	60E	MD	28.80
32	12882	CER	Spring	SW	NW	23	04S	60E	MD	23.00
109	20544	CER	Spring	SW	NW	23	04S	60E	MD	23.00
291	V01796	DEC	Spring	SW	NW	23	04S	60E	MD	14.10
429	70505	CER	UG	SW	NW	23	04S	60E	MD	1.37
35	12882	CER	Spring	NE	SW	23	04S	60E	MD	12.00
112	20544	CER	Spring	NE	SW	23	04S	60E	MD	12.00
292	V01796	DEC	Spring	NE	SW	23	04S	60E	MD	23.57
376	25906	CER	UG	NE	SW	23	04S	60E	MD	18.9
384	25913	CER	UG	NE	SW	23	04S	60E	MD	23.9
34	12882	CER	Spring	NW	SW	23	04S	60E	MD	30.00
111	20544	CER	Spring	NW	SW	23	04S	60E	MD	30.00
293	V01796	DEC	Spring	NW	SW	23	04S	60E	MD	33.52
377	25906	CER	UG	NW	SW	23	04S	60E	MD	30.1
385	25913	CER	UG	NW	SW	23	04S	60E	MD	30
37	12882	CER	Spring	SE	SW	23	04S	60E	MD	8.00
113	20544	CER	Spring	SE	SW	23	04S	60E	MD	8.00
294	V01796	DEC	Spring	SE	SW	23	04S	60E	MD	11.27
378	25906	CER	UG	SE	SW	23	04S	60E	MD	9.1
386	25913	CER	UG	SE	SW	23	04S	60E	MD	3.6
36	12882	CER	Spring	SW	SW	23	04S	60E	MD	38.00
114	20544	CER	Spring	SW	SW	23	04S	60E	MD	38.00
295	V01796	DEC	Spring	SW	SW	23	04S	60E	MD	10.50
296	V01796	DEC	Spring	SW	SW	23	04S	60E	MD	6.90
379	25906	CER	UG	SW	SW	23	04S	60E	MD	39.7
387	25913	CER	UG	SW	SW	23	04S	60E	MD	38.5
380	25906	CER	UG	NE	NW	26	04S	60E	MD	0.6
381	25906	CER	UG	NW	NW	26	04S	60E	MD	4.9

Pahranagat Valley: Places of Use of Permitted, Certificated, Decreed and Vested "Spring" and Groundwater 7 of 14
Rights [Sorted]

	Place of Use									Acres
	App	Status	Source	QQ	Q	Sec	Twn	Rng	Meridian	
388	25913	CER	UG	NW	NW	26	04S	60E	MD	15.7
38	12882	CER	Spring	NE	NE	34	04S	60E	MD	7.20
115	20544	CER	Spring	NE	NE	34	04S	60E	MD	7.20
298	V01798	DEC	Spring	NE	NE	34	04S	60E	MD	1.00
372	19475	CER	UG	NE	NE	34	04S	60E	MD	4.5
427	62864	CER	UG	NE	NE	34	04S	60E	MD	16.52
428	68334	CER	UG	NE	NE	34	04S	60E	MD	16.52
40	12882	CER	Spring	SE	NE	34	04S	60E	MD	21.50
117	20544	CER	Spring	SE	NE	34	04S	60E	MD	21.50
299	V01798	DEC	Spring	SE	NE	34	04S	60E	MD	13.00
373	19475	CER	UG	SE	NE	34	04S	60E	MD	10.2
43	12882	CER	Spring	NE	SE	34	04S	60E	MD	27.00
120	20544	CER	Spring	NE	SE	34	04S	60E	MD	27.00
300	V01798	DEC	Spring	NE	SE	34	04S	60E	MD	13.50
45	12882	CER	Spring	SE	SE	34	04S	60E	MD	18.00
122	20544	CER	Spring	SE	SE	34	04S	60E	MD	18.00
301	V01798	DEC	Spring	SE	SE	34	04S	60E	MD	9.50
39	12882	CER	Spring	NW	NW	35	04S	60E	MD	15.00
116	20544	CER	Spring	NW	NW	35	04S	60E	MD	15.00
302	V01798	DEC	Spring	NW	NW	35	04S	60E	MD	9.00
42	12882	CER	Spring	SE	NW	35	04S	60E	MD	6.00
119	20544	CER	Spring	SE	NW	35	04S	60E	MD	6.00
303	V01798	DEC	Spring	SE	NW	35	04S	60E	MD	15.00
41	12882	CER	Spring	SW	NW	35	04S	60E	MD	40.00
118	20544	CER	Spring	SW	NW	35	04S	60E	MD	40.00
304	V01798	DEC	Spring	SW	NW	35	04S	60E	MD	40.00
305	V01798	DEC	Spring	NE	SW	35	04S	60E	MD	6.00
44	12882	CER	Spring	NW	SW	35	04S	60E	MD	39.00
121	20544	CER	Spring	NW	SW	35	04S	60E	MD	39.00
306	V01798	DEC	Spring	NW	SW	35	04S	60E	MD	40.00
307	V01798	DEC	Spring	SE	SW	35	04S	60E	MD	5.00
46	12882	CER	Spring	SW	SW	35	04S	60E	MD	39.00
123	20544	CER	Spring	SW	SW	35	04S	60E	MD	39.00
308	V01798	DEC	Spring	SW	SW	35	04S	60E	MD	40.00
51	12882	CER	Spring	SW	NE	2	05S	60E	MD	4.00
128	20544	CER	Spring	SW	NE	2	05S	60E	MD	10.00
309	V01798	DEC	Spring	SW	NE	2	05S	60E	MD	2.00
48	12882	CER	Spring	NE	NW	2	05S	60E	MD	7.00
125	20544	CER	Spring	NE	NW	2	05S	60E	MD	7.00
310	V01798	DEC	Spring	NE	NW	2	05S	60E	MD	10.00
47	12882	CER	Spring	NW	NW	2	05S	60E	MD	12.00
124	20544	CER	Spring	NW	NW	2	05S	60E	MD	12.00
311	V01798	DEC	Spring	NW	NW	2	05S	60E	MD	12.50
50	12882	CER	Spring	SE	NW	2	05S	60E	MD	14.30
127	20544	CER	Spring	SE	NW	2	05S	60E	MD	39.50
312	V01798	DEC	Spring	SE	NW	2	05S	60E	MD	35.00
49	12882	CER	Spring	SW	NW	2	05S	60E	MD	37.00
126	20544	CER	Spring	SW	NW	2	05S	60E	MD	39.40
313	V01798	DEC	Spring	SW	NW	2	05S	60E	MD	20.00
250	V01794	DEC	Spring	NE	SW	2	05S	60E	MD	31.00
251	V01794	DEC	Spring	SE	SW	2	05S	60E	MD	28.00
252	V01794	DEC	Spring	SW	SW	2	05S	60E	MD	37.00
253	V01794	DEC	Spring	SW	SW	2	05S	60E	MD	3.00
254	V01794	DEC	Spring	SE	SE	3	05S	60E	MD	27.00

Pahrnagat Valley: Places of Use of Permitted, Certificated, Decreed and Vested "Spring" and Groundwater 8 of 14
Rights [Sorted]

		Place of Use								
	App	Status	Source	QQ	Q	Sec	Twn	Rng	Meridian	Acres
255	V01794	DEC	Spring	SE	SE	3	05S	60E	MD	4.00
256	V01794	DEC	Spring	NE	NE	10	05S	60E	MD	8.00
257	V01794	DEC	Spring	NE	NE	10	05S	60E	MD	14.00
713	84387	PER	UG	NW	NE	10	05S	60E	MD	Por. 120.00
720	84388	PER	UG	NW	NE	10	05S	60E	MD	Por. 158.70
727	84389	PER	UG	NW	NE	10	05S	60E	MD	Por. 112.38
714	84387	PER	UG	SE	NE	10	05S	60E	MD	Por. 120.00
721	84388	PER	UG	SE	NE	10	05S	60E	MD	Por. 158.70
728	84389	PER	UG	SE	NE	10	05S	60E	MD	Por. 112.38
715	84387	PER	UG	SW	NE	10	05S	60E	MD	Por. 120.00
722	84388	PER	UG	SW	NE	10	05S	60E	MD	Por. 158.70
729	84389	PER	UG	SW	NE	10	05S	60E	MD	Por. 112.38
716	84387	PER	UG	NE	NW	10	05S	60E	MD	Por. 120.00
723	84388	PER	UG	NE	NW	10	05S	60E	MD	Por. 158.70
730	84389	PER	UG	NE	NW	10	05S	60E	MD	Por. 112.38
717	84387	PER	UG	SE	NW	10	05S	60E	MD	Por. 120.00
724	84388	PER	UG	SE	NW	10	05S	60E	MD	Por. 158.70
731	84389	PER	UG	SE	NW	10	05S	60E	MD	Por. 112.38
258	V01794	DEC	Spring	NE	SE	10	05S	60E	MD	10.00
718	84387	PER	UG	NW	SE	10	05S	60E	MD	Por. 120.00
725	84388	PER	UG	NW	SE	10	05S	60E	MD	Por. 158.70
732	84389	PER	UG	NW	SE	10	05S	60E	MD	Por. 112.38
259	V01794	DEC	Spring	SE	SE	10	05S	60E	MD	33.50
719	84387	PER	UG	NE	SW	10	05S	60E	MD	Por. 120.00
726	84388	PER	UG	NE	SW	10	05S	60E	MD	Por. 158.70
733	84389	PER	UG	NE	SW	10	05S	60E	MD	Por. 112.38
260	V01794	DEC	Spring	NW	NW	11	05S	60E	MD	12.00
261	V01794	DEC	Spring	NW	SW	11	05S	60E	MD	6.00
262	V01794	DEC	Spring	SE	SW	11	05S	60E	MD	10.00
263	V01794	DEC	Spring	SW	SW	11	05S	60E	MD	17.80
264	V01794	DEC	Spring	SW	SW	11	05S	60E	MD	18.00
265	V01794	DEC	Spring	NW	NE	14	05S	60E	MD	10.30
266	V01794	DEC	Spring	SW	NE	14	05S	60E	MD	20.00
267	V01794	DEC	Spring	SW	NE	14	05S	60E	MD	11.00
268	V01794	DEC	Spring	NE	NW	14	05S	60E	MD	40.00
269	V01794	DEC	Spring	NW	NW	14	05S	60E	MD	28.00
270	V01794	DEC	Spring	NW	NW	14	05S	60E	MD	9.00
271	V01794	DEC	Spring	SE	NW	14	05S	60E	MD	37.00
272	V01794	DEC	Spring	SE	NW	14	05S	60E	MD	2.00
273	V01794	DEC	Spring	SW	NW	14	05S	60E	MD	14.50
274	V01794	DEC	Spring	NE	SE	14	05S	60E	MD	10.00
275	V01794	DEC	Spring	NW	SE	14	05S	60E	MD	32.00
276	V01794	DEC	Spring	NW	SE	14	05S	60E	MD	7.60
345	V01825	DEC	Spring	SE	SE	14	05S	60E	MD	26.70
346	V01825	DEC	Spring	SW	SE	14	05S	60E	MD	9.40
347	V01825	DEC	Spring	SW	SE	14	05S	60E	MD	30.60
277	V01794	DEC	Spring	NE	SW	14	05S	60E	MD	32.80
278	V01794	DEC	Spring	NE	SW	14	05S	60E	MD	5.00
279	V01794	DEC	Spring	NW	SW	14	05S	60E	MD	2.80
280	V01794	DEC	Spring	SE	SW	14	05S	60E	MD	20.00
281	V01794	DEC	Spring	NE	NE	15	05S	60E	MD	7.60
348	V01825	DEC	Spring	NE	NE	23	05S	60E	MD	39.10
349	V01825	DEC	Spring	NW	NE	23	05S	60E	MD	40.00
350	V01825	DEC	Spring	SE	NE	23	05S	60E	MD	40.00

Pahrnagat Valley: Places of Use of Permitted, Certificated, Decreed and Vested "Spring" and Groundwater 9 of 14
Rights [Sorted]

	Place of Use									Acres
	App	Status	Source	QQ	Q	Sec	Twn	Rng	Meridian	
351	V01825	DEC	Spring	SW	NE	23	05S	60E	MD	11.70
352	V01825	DEC	Spring	SW	NE	23	05S	60E	MD	27.10
353	V01825	DEC	Spring	NE	SE	23	05S	60E	MD	27.50
354	V01825	DEC	Spring	NE	SE	23	05S	60E	MD	12.50
355	V01825	DEC	Spring	NW	SE	23	05S	60E	MD	0.70
356	V01825	DEC	Spring	NW	SE	23	05S	60E	MD	23.40
357	V01825	DEC	Spring	SE	SE	23	05S	60E	MD	40.00
358	V01825	DEC	Spring	SW	SE	23	05S	60E	MD	5.40
359	V01825	DEC	Spring	SW	NW	24	05S	60E	MD	11.40
360	V01825	DEC	Spring	NW	SW	24	05S	60E	MD	24.90
361	V01825	DEC	Spring	SW	SW	24	05S	60E	MD	27.00
180	V01548	DEC	Spring	NE	NW	25	05S	60E	MD	22.50
362	V01825	DEC	Spring	NE	NW	25	05S	60E	MD	1.50
363	V01825	DEC	Spring	NW	NW	25	05S	60E	MD	26.80
179	V01548	DEC	Spring	SE	NW	25	05S	60E	MD	20.80
181	V01548	DEC	Spring	SW	NW	25	05S	60E	MD	16.00
182	V01548	DEC	Spring	SW	NW	25	05S	60E	MD	24.00
183	V01548	DEC	Spring	NW	SE	25	05S	60E	MD	1.00
184	V01548	DEC	Spring	SW	SE	25	05S	60E	MD	14.50
185	V01548	DEC	Spring	NE	SW	25	05S	60E	MD	35.70
186	V01548	DEC	Spring	NW	SW	25	05S	60E	MD	38.00
187	V01548	DEC	Spring	SE	SW	25	05S	60E	MD	37.60
188	V01548	DEC	Spring	SW	SW	25	05S	60E	MD	30.00
364	V01825	DEC	Spring	NE	NE	26	05S	60E	MD	16.00
189	V01548	DEC	Spring	NW	NE	36	05S	60E	MD	31.00
365	V01825	DEC	Spring	SW	NE	36	05S	60E	MD	27.50
190	V01548	DEC	Spring	NE	NW	36	05S	60E	MD	41.00
191	V01548	DEC	Spring	NW	NW	36	05S	60E	MD	26.60
366	V01825	DEC	Spring	SE	NW	36	05S	60E	MD	40.00
367	V01825	DEC	Spring	NE	SE	36	05S	60E	MD	7.60
368	V01825	DEC	Spring	NW	SE	36	05S	60E	MD	38.00
282	V01794	DEC	Spring	SE	SE	36	05S	60E	MD	32.00
283	V01794	DEC	Spring	SW	SE	36	05S	60E	MD	38.30
369	V01825	DEC	Spring	NE	SW	36	05S	60E	MD	24.60
284	V01794	DEC	Spring	SE	SW	36	05S	60E	MD	17.00
218	V01793	DEC	Spring	NE	NE	1	06S	60E	MD	17.86
220	V01793	DEC	Spring	NE	NE	1	06S	60E	MD	9.30
285	V01794	DEC	Spring	NE	NE	1	06S	60E	MD	4.80
286	V01794	DEC	Spring	NW	NE	1	06S	60E	MD	5.60
287	V01794	DEC	Spring	NW	NE	1	06S	60E	MD	21.40
221	V01793	DEC	Spring	SE	NE	1	06S	60E	MD	9.25
222	V01793	DEC	Spring	SE	NE	1	06S	60E	MD	10.00
223	V01793	DEC	Spring	SE	NE	1	06S	60E	MD	1.30
288	V01794	DEC	Spring	SE	NE	1	06S	60E	MD	7.00
224	V01793	DEC	Spring	NE	SE	1	06S	60E	MD	8.00
219	V01793	DEC	Spring	NE	SW	1	06S	60E	MD	5.00
225	V01793	DEC	Spring	NE	NE	12	06S	60E	MD	10.30
226	V01793	DEC	Spring	NE	NE	12	06S	60E	MD	25.00
227	V01793	DEC	Spring	SE	NE	12	06S	60E	MD	40.00
228	V01793	DEC	Spring	NE	SE	12	06S	60E	MD	23.00
229	V01793	DEC	Spring	NE	SE	12	06S	60E	MD	6.00
474	79484	CER	UG	SW	SW	18	03S	61E	MD	8.89
490	79485	CER	UG	SW	SW	18	03S	61E	MD	8.89
655	81872	CER	UG	SW	SW	18	03S	61E	MD	8.89

Pahranagat Valley: Places of Use of Permitted, Certificated, Decreed and Vested "Spring" and Groundwater 10 of 14 Rights [Sorted]

Place of Use										
App	Status	Source	QQ	Q	Sec	Twn	Rng	Meridian	Acres	
673	81873	CER	UG	SW	SW	18	03S	61E	MD	8.89
691	81874	CER	UG	SW	SW	18	03S	61E	MD	8.89
709	81875	CER	UG	SW	SW	18	03S	61E	MD	8.89
475	79484	CER	UG	NW	NW	19	03S	61E	MD	9.47
491	79485	CER	UG	NW	NW	19	03S	61E	MD	9.47
656	81872	CER	UG	NW	NW	19	03S	61E	MD	9.47
674	81873	CER	UG	NW	NW	19	03S	61E	MD	9.47
692	81874	CER	UG	NW	NW	19	03S	61E	MD	9.47
710	81875	CER	UG	NW	NW	19	03S	61E	MD	9.47
476	79484	CER	UG	SW	NW	19	03S	61E	MD	5.62
492	79485	CER	UG	SW	NW	19	03S	61E	MD	5.62
657	81872	CER	UG	SW	NW	19	03S	61E	MD	5.62
675	81873	CER	UG	SW	NW	19	03S	61E	MD	5.62
693	81874	CER	UG	SW	NW	19	03S	61E	MD	5.62
711	81875	CER	UG	SW	NW	19	03S	61E	MD	5.62
477	79484	CER	UG	NW	SW	19	03S	61E	MD	0.46
493	79485	CER	UG	NW	SW	19	03S	61E	MD	0.46
658	81872	CER	UG	NW	SW	19	03S	61E	MD	0.46
676	81873	CER	UG	NW	SW	19	03S	61E	MD	0.46
694	81874	CER	UG	NW	SW	19	03S	61E	MD	0.46
712	81875	CER	UG	NW	SW	19	03S	61E	MD	0.46
230	V01793	DEC	Spring	NW	NW	7	06S	61E	MD	13.60
231	V01793	DEC	Spring	SE	NW	7	06S	61E	MD	10.70
232	V01793	DEC	Spring	SW	NW	7	06S	61E	MD	37.39
233	V01793	DEC	Spring	NE	SW	7	06S	61E	MD	11.00
234	V01793	DEC	Spring	NW	SW	7	06S	61E	MD	24.00
235	V01793	DEC	Spring	NW	SW	7	06S	61E	MD	13.50
236	V01793	DEC	Spring	SE	SW	7	06S	61E	MD	37.50
237	V01793	DEC	Spring	SW	SW	7	06S	61E	MD	33.90
238	V01793	DEC	Spring	SE	SE	12	06S	61E	MD	2.50
239	V01793	DEC	Spring	SE	SE	12	06S	61E	MD	10.50
240	V01793	DEC	Spring	NE	NE	13	06S	61E	MD	2.50
454	79132	PER	UG	NW	NE	18	06S	61E	MD	Por. 54.30
241	V01793	DEC	Spring	SW	NE	18	06S	61E	MD	14.00
455	79132	PER	UG	SW	NE	18	06S	61E	MD	Por. 54.30
242	V01793	DEC	Spring	NE	NW	18	06S	61E	MD	9.00
243	V01793	DEC	Spring	NE	NW	18	06S	61E	MD	27.50
456	79132	PER	UG	NE	NW	18	06S	61E	MD	Por. 54.30
244	V01793	DEC	Spring	NW	NW	18	06S	61E	MD	30.60
166	V01394	DEC	Spring	SE	NW	18	06S	61E	MD	4.00
245	V01793	DEC	Spring	SE	NW	18	06S	61E	MD	9.00
246	V01793	DEC	Spring	SE	NW	18	06S	61E	MD	31.00
247	V01793	DEC	Spring	SW	NW	18	06S	61E	MD	26.00
417	55918	PER	UG	NE	SE	18	06S	61E	MD	20
457	79132	PER	UG	NE	SE	18	06S	61E	MD	Por. 54.30
167	V01394	DEC	Spring	NW	SE	18	06S	61E	MD	20.60
418	55918	PER	UG	NW	SE	18	06S	61E	MD	20.00
458	79132	PER	UG	NW	SE	18	06S	61E	MD	Por. 54.30
419	55918	PER	UG	SE	SE	18	06S	61E	MD	20.00
131	28599	CER	Stream	SW	SE	18	06S	61E	MD	29.00
420	55918	PER	UG	SW	SE	18	06S	61E	MD	20.00
132	28599	CER	Stream	NE	SW	18	06S	61E	MD	21.10
421	55919	PER	UG	NE	SW	18	06S	61E	MD	Por. 24.7
422	55919	PER	UG	NW	SW	18	06S	61E	MD	Por. 24.7

Pahrnagat Valley: Places of Use of Permitted, Certificated, Decreed and Vested "Spring" and Groundwater 11 of 14 Rights [Sorted]

		Place of Use								
	App	Status	Source	QQ	Q	Sec	Twn	Rng	Meridian	Acres
133	28599	CER	Stream	SE	SW	18	06S	61E	MD	20.00
423	55919	PER	UG	SE	SW	18	06S	61E	MD	Por. 24.7
134	28599	CER	Stream	NE	NE	19	06S	61E	MD	15.40
135	28599	CER	Stream	NW	NE	19	06S	61E	MD	38.00
136	28599	CER	Stream	SE	NE	19	06S	61E	MD	9.60
424	55920	PER	UG	SE	NE	19	06S	61E	MD	30.40
137	28599	CER	Stream	SW	NE	19	06S	61E	MD	39.10
138	28599	CER	Stream	NE	NW	19	06S	61E	MD	14.60
139	28599	CER	Stream	SE	NW	19	06S	61E	MD	3.00
168	V01394	DEC	Spring	NE	SE	19	06S	61E	MD	19.00
169	V01394	DEC	Spring	NW	SE	19	06S	61E	MD	35.00
170	V01394	DEC	Spring	SE	SE	19	06S	61E	MD	33.00
171	V01394	DEC	Spring	SW	SE	19	06S	61E	MD	36.00
172	V01394	DEC	Spring	NE	SW	19	06S	61E	MD	3.00
149	V01362	DEC	Spring	NW	SE	29	06S	61E	MD	12.00
140	V01354	DEC	Spring	SW	SW	29	06S	61E	MD	12.00
150	V01362	DEC	Spring	SW	SW	29	06S	61E	MD	9.00
173	V01394	DEC	Spring	NE	NE	30	06S	61E	MD	39.00
174	V01394	DEC	Spring	NW	NE	30	06S	61E	MD	23.00
129	26007	CER	Spring	SE	NE	30	06S	61E	MD	12.20
175	V01394	DEC	Spring	SE	NE	30	06S	61E	MD	15.80
130	26007	CER	Spring	SW	NE	30	06S	61E	MD	29.00
141	V01354	DEC	Spring	SE	SE	30	06S	61E	MD	10.00
411	48913	CER	UG	SW	SE	30	06S	61E	MD	3.45
142	V01354	DEC	Spring	NE	NE	31	06S	61E	MD	21.00
416	53698	CER	UG	NW	NE	31	06S	61E	MD	5
143	V01354	DEC	Spring	SE	NE	31	06S	61E	MD	0.30
144	V01354	DEC	Spring	SE	NE	31	06S	61E	MD	4.00
22	3387	CER	Stream	SW	NE	32	06S	61E	MD	11.00
410	48333	CER	UG	SW	NE	32	06S	61E	MD	10.9
151	V01362	DEC	Spring	NE	NW	32	06S	61E	MD	9.00
152	V01362	DEC	Spring	NE	NW	32	06S	61E	MD	8.00
145	V01354	DEC	Spring	NW	NW	32	06S	61E	MD	29.60
153	V01362	DEC	Spring	NW	NW	32	06S	61E	MD	15.00
154	V01362	DEC	Spring	SE	NW	32	06S	61E	MD	25.00
146	V01354	DEC	Spring	SW	NW	32	06S	61E	MD	34.00
155	V01362	DEC	Spring	SW	NW	32	06S	61E	MD	4.00
161	V01393	DEC	Spring	NW	SE	32	06S	61E	MD	25.00
156	V01363	DEC	Spring	SE	SE	32	06S	61E	MD	2.00
157	V01363	DEC	Spring	SW	SE	32	06S	61E	MD	16.00
158	V01363	DEC	Spring	SW	SE	32	06S	61E	MD	18.00
393	28296	CER	UG	SW	SE	32	06S	61E	MD	29.85
147	V01354	DEC	Spring	NE	SW	32	06S	61E	MD	40.00
403	35453	CER	UG	NE	SW	32	06S	61E	MD	20
148	V01354	DEC	Spring	NW	SW	32	06S	61E	MD	15.00
404	35453	CER	UG	NW	SW	32	06S	61E	MD	8
159	V01363	DEC	Spring	SE	SW	32	06S	61E	MD	40.00
160	V01363	DEC	Spring	SW	SW	32	06S	61E	MD	6.00
162	V01393	DEC	Spring	NE	NE	5	07S	61E	MD	10.00
164	V01393	DEC	Spring	NW	NE	5	07S	61E	MD	Por. 65.00
163	V01393	DEC	Spring	SE	NE	5	07S	61E	MD	9.00
165	V01393	DEC	Spring	SW	NE	5	07S	61E	MD	Por. 65.00
176	V01490	DEC	Spring	SW	NE	5	07S	61E	MD	4.50
177	V01490	DEC	Spring	NE	NW	5	07S	61E	MD	40.00

Pahrnagat Valley: Places of Use of Permitted, Certificated, Decreed and Vested "Spring" and Groundwater 12 of 14
Rights [Sorted]

		Place of Use								
App	Status	Source	QQ	Q	Sec	Twn	Rng	Meridian	Acres	
178	V01490	DEC	Spring	SE	NW	5	07S	61E	MD	15.00
318	V01802	DEC	Spring	NW	SE	5	07S	61E	MD	11.90
314	V01799	DEC	Spring	SW	SE	5	07S	61E	MD	2.20
319	V01802	DEC	Spring	SW	SE	5	07S	61E	MD	30.10
23	3755	CER	Spring	NE	SW	5	07S	61E	MD	9.10
320	V01802	DEC	Spring	NE	SW	5	07S	61E	MD	4.00
315	V01799	DEC	Spring	SE	SW	5	07S	61E	MD	0.90
321	V01802	DEC	Spring	SE	SW	5	07S	61E	MD	11.50
316	V01799	DEC	Spring	NW	NE	8	07S	61E	MD	5.70
322	V01802	DEC	Spring	NW	NE	8	07S	61E	MD	6.80
323	V01802	DEC	Spring	NW	NE	8	07S	61E	MD	27.50
324	V01802	DEC	Spring	SE	NE	8	07S	61E	MD	2.50
325	V01802	DEC	Spring	SW	NE	8	07S	61E	MD	40.00
317	V01799	DEC	Spring	NE	NW	8	07S	61E	MD	2.60
326	V01802	DEC	Spring	NE	NW	8	07S	61E	MD	3.20
327	V01802	DEC	Spring	SE	NW	8	07S	61E	MD	26.00
328	V01802	DEC	Spring	NE	SE	8	07S	61E	MD	12.10
329	V01802	DEC	Spring	NW	SE	8	07S	61E	MD	40.00
330	V01802	DEC	Spring	SE	SE	8	07S	61E	MD	31.00
331	V01802	DEC	Spring	SW	SE	8	07S	61E	MD	30.00
389	26638	CER	UG	SW	SE	8	07S	61E	MD	10
332	V01802	DEC	Spring	NE	SW	8	07S	61E	MD	3.50
333	V01802	DEC	Spring	SW	SW	9	07S	61E	MD	2.00
334	V01802	DEC	Spring	NW	NW	16	07S	61E	MD	22.50
446	74653	PER	UG	NW	NW	16	07S	61E	MD	1.54
459	79197	PER	UG	NW	NW	16	07S	61E	MD	Por. 9.38
335	V01802	DEC	Spring	SE	NW	16	07S	61E	MD	4.60
445	74652	PER	UG	SE	NW	16	07S	61E	MD	1.08
734	85332	PER	UG	SE	NW	16	07S	61E	MD	Por. 3.60
336	V01802	DEC	Spring	SW	NW	16	07S	61E	MD	40.00
337	V01802	DEC	Spring	NW	SE	16	07S	61E	MD	9.00
425	56364	CER	UG	NW	SE	16	07S	61E	MD	1.91
338	V01802	DEC	Spring	SW	SE	16	07S	61E	MD	30.70
339	V01802	DEC	Spring	NE	SW	16	07S	61E	MD	29.00
426	56364	CER	UG	NE	SW	16	07S	61E	MD	7.97
448	78891	PER	UG	NE	SW	16	07S	61E	MD	Por. 5.00
735	85332	PER	UG	NE	SW	16	07S	61E	MD	4.07
340	V01802	DEC	Spring	NW	SW	16	07S	61E	MD	27.10
449	78891	PER	UG	NW	SW	16	07S	61E	MD	Por. 5.00
341	V01802	DEC	Spring	SE	SW	16	07S	61E	MD	9.50
342	V01802	DEC	Spring	NE	NE	17	07S	61E	MD	30.00
390	26638	CER	UG	NE	NE	17	07S	61E	MD	27.09
447	74653	PER	UG	NE	NE	17	07S	61E	MD	1.46
460	79197	PER	UG	NE	NE	17	07S	61E	MD	Por. 9.38
343	V01802	DEC	Spring	NW	NE	17	07S	61E	MD	2.00
391	26638	CER	UG	NW	NE	17	07S	61E	MD	39.17
461	79197	PER	UG	NW	NE	17	07S	61E	MD	Por. 9.38
344	V01802	DEC	Spring	SE	NE	17	07S	61E	MD	15.00
392	26638	CER	UG	SE	NE	17	07S	61E	MD	40
192	V01630	DEC	Stream	NE	NE	21	07S	61E	MD	3.80
193	V01630	DEC	Stream	NE	NE	21	07S	61E	MD	1.50
407	45759	CER	UG	NE	NE	21	07S	61E	MD	7.29
412	52013	CER	UG	NE	NE	21	07S	61E	MD	7.29

Pahrnagat Valley: Places of Use of Permitted, Certificated, Decreed and Vested "Spring" and Groundwater 13 of 14 Rights [Sorted]

		Place of Use								
	App	Status	Source	QQ	Q	Sec	Twn	Rng	Meridian	Acres
408	45759	CER	UG	NW	NE	21	07S	61E	MD	27.41
413	52013	CER	UG	NW	NE	21	07S	61E	MD	4.5
194	V01630	DEC	Stream	SE	NE	21	07S	61E	MD	1.40
195	V01630	DEC	Stream	SE	NE	21	07S	61E	MD	37.80
414	52013	CER	UG	SE	NE	21	07S	61E	MD	38.11
196	V01630	DEC	Stream	SW	NE	21	07S	61E	MD	0.90
409	45759	CER	UG	SW	NE	21	07S	61E	MD	14.68
415	52013	CER	UG	SW	NE	21	07S	61E	MD	7.68
214	V01789	DEC	Spring	NE	SE	21	07S	61E	MD	35.00
371	V01705	Vested	Spring	NE	SE	21	07S	61E	MD	5.00
215	V01789	DEC	Spring	SE	SE	21	07S	61E	MD	35.00
370	V08965	Vested	Spring			21	07S	61E	MD	2.00
197	V01630	DEC	Stream	SW	NW	22	07S	61E	MD	0.70
198	V01630	DEC	Stream	SW	NW	22	07S	61E	MD	5.20
216	V01789	DEC	Spring	NW	SW	22	07S	61E	MD	5.00
217	V01789	DEC	Spring	SW	SW	22	07S	61E	MD	25.00
53	20234	PER	Spring	NW	NW	2	08S	61E	MD	Por. 1,814.00
56	20234	PER	Spring	SE	NW	2	08S	61E	MD	Por. 1,814.00
55	20234	PER	Spring	SW	NW	2	08S	61E	MD	Por. 1,814.00
248	V01793	DEC	Spring	SW	NW	2	08S	61E	MD	2.03
52	20234	PER	Spring	NW	SW	2	08S	61E	MD	Por. 1,814.00
249	V01793	DEC	Spring	NW	SW	2	08S	61E	MD	0.40
54	20234	PER	Spring	SW	SW	2	08S	61E	MD	Por. 1,814.00
57	20234	PER	Spring	NE	NE	3	08S	61E	MD	Por. 1,814.00
60	20234	PER	Spring	NE	NE	10	08S	61E	MD	Por. 1,814.00
61	20234	PER	Spring	SE	NE	10	08S	61E	MD	Por. 1,814.00
58	20234	PER	Spring	NE	SE	10	08S	61E	MD	Por. 1,814.00
59	20234	PER	Spring	SE	SE	10	08S	61E	MD	Por. 1,814.00
62	20234	PER	Spring	NW	NW	11	08S	61E	MD	Por. 1,814.00
64	20234	PER	Spring	SW	NW	11	08S	61E	MD	Por. 1,814.00
68	20234	PER	Spring	SW	SE	11	08S	61E	MD	Por. 1,814.00
67	20234	PER	Spring	NE	SW	11	08S	61E	MD	Por. 1,814.00
63	20234	PER	Spring	NW	SW	11	08S	61E	MD	Por. 1,814.00
66	20234	PER	Spring	SE	SW	11	08S	61E	MD	Por. 1,814.00
65	20234	PER	Spring	SW	SW	11	08S	61E	MD	Por. 1,814.00
78	20234	PER	Spring	NW	NE	14	08S	61E	MD	Por. 1,814.00
81	20234	PER	Spring	SE	NE	14	08S	61E	MD	Por. 1,814.00
77	20234	PER	Spring	SW	NE	14	08S	61E	MD	Por. 1,814.00
74	20234	PER	Spring	NE	NW	14	08S	61E	MD	Por. 1,814.00
75	20234	PER	Spring	NW	NW	14	08S	61E	MD	Por. 1,814.00
73	20234	PER	Spring	SE	NW	14	08S	61E	MD	Por. 1,814.00
76	20234	PER	Spring	SW	NW	14	08S	61E	MD	Por. 1,814.00
83	20234	PER	Spring	NE	SE	14	08S	61E	MD	Por. 1,814.00
80	20234	PER	Spring	NW	SE	14	08S	61E	MD	Por. 1,814.00
82	20234	PER	Spring	SE	SE	14	08S	61E	MD	Por. 1,814.00
79	20234	PER	Spring	SW	SE	14	08S	61E	MD	Por. 1,814.00
70	20234	PER	Spring	NE	SW	14	08S	61E	MD	Por. 1,814.00
71	20234	PER	Spring	NW	SW	14	08S	61E	MD	Por. 1,814.00
69	20234	PER	Spring	SE	SW	14	08S	61E	MD	Por. 1,814.00
72	20234	PER	Spring	SW	SW	14	08S	61E	MD	Por. 1,814.00
87	20234	PER	Spring	NE	NE	23	08S	61E	MD	Por. 1,814.00
86	20234	PER	Spring	NW	NE	23	08S	61E	MD	Por. 1,814.00
88	20234	PER	Spring	SE	NE	23	08S	61E	MD	Por. 1,814.00
89	20234	PER	Spring	SW	NE	23	08S	61E	MD	Por. 1,814.00

Pahrnagat Valley: Places of Use of Permitted, Certificated, Decreed and Vested "Spring" and Groundwater 14 of 14 Rights [Sorted]

Place of Use										
	App	Status	Source	QQ	Q	Sec	Twn	Rng	Meridian	Acres
85	20234	PER	Spring	NE	NW	23	08S	61E	MD	Por. 1,814.00
84	20234	PER	Spring	NW	NW	23	08S	61E	MD	Por. 1,814.00
90	20234	PER	Spring	NE	SE	23	08S	61E	MD	Por. 1,814.00
91	20234	PER	Spring	SE	SE	23	08S	61E	MD	Por. 1,814.00
92	20234	PER	Spring	NE	SW	24	08S	61E	MD	Por. 1,814.00
94	20234	PER	Spring	NW	SW	24	08S	61E	MD	Por. 1,814.00
93	20234	PER	Spring	SE	SW	24	08S	61E	MD	Por. 1,814.00
95	20234	PER	Spring	SW	SW	24	08S	61E	MD	Por. 1,814.00
99	20234	PER	Spring	NW	NE	25	08S	61E	MD	Por. 1,814.00
100	20234	PER	Spring	SW	NE	25	08S	61E	MD	Por. 1,814.00
96	20234	PER	Spring	NE	NW	25	08S	61E	MD	Por. 1,814.00
97	20234	PER	Spring	NW	NW	25	08S	61E	MD	Por. 1,814.00
98	20234	PER	Spring	SE	NW	25	08S	61E	MD	Por. 1,814.00
2	11478	CER	Lake	SE	NE	31	08S	62E	MD	Por. 33.40
19	878	CER	Lake	SE	NE	31	08S	62E	MD	5.00
1	11478	CER	Lake	SW	NE	31	08S	62E	MD	Por. 33.40
3	11478	CER	Lake	NE	SE	31	08S	62E	MD	Por. 11.90
4	11478	CER	Lake	SE	SE	31	08S	62E	MD	Por. 11.90
6	11478	CER	Lake	NE	SE	32	08S	62E	MD	Por. 25.10
7	11478	CER	Lake	NW	SE	32	08S	62E	MD	Por. 25.10
5	11478	CER	Lake	SE	SE	32	08S	62E	MD	Por. 25.10
8	11478	CER	Lake	SW	SE	32	08S	62E	MD	Por. 25.10
10	11478	CER	Lake	NE	SW	32	08S	62E	MD	Por. 118.40
20	878	CER	Lake	NE	SW	32	08S	62E	MD	5.30
11	11478	CER	Lake	NW	SW	32	08S	62E	MD	Por. 118.40
21	878	CER	Lake	NW	SW	32	08S	62E	MD	0.20
9	11478	CER	Lake	SE	SW	32	08S	62E	MD	Por. 118.40
12	11478	CER	Lake	SW	SW	32	08S	62E	MD	Por. 118.40
14	11478	CER	Lake	NE	NW	4	09S	62E	MD	Por. 97.40
15	11478	CER	Lake	NW	NW	4	09S	62E	MD	Por. 97.40
13	11478	CER	Lake	SE	NW	4	09S	62E	MD	Por. 97.40
16	11478	CER	Lake	SW	NW	4	09S	62E	MD	Por. 97.40
18	11478	CER	Lake	NE	NE	5	09S	62E	MD	Por. 63.20
17	11478	CER	Lake	SE	NE	5	09S	62E	MD	Por. 63.20

Appendix 11-34

**Pahranagat Valley: Supplemental Analysis of
Groundwater and Spring Irrigation Rights**

Pahrnagat Valley Basin 209: Supplemental Analysis of Groundwater and Spring Irrigation Rights.

Application Nos.	Supplemental Analysis Notes	Acre	Duty (AF/AC)	AF	Priority Date after October 17, 1989			Priority Date Prior to October 17, 1989		
					Acre	Duty	Acre Feet	Acre	Duty	Acre Feet
19475	Not Supplemental to "Spring" Irrigation Rights	14.70	5.00	73.50	0.00	0.00	0.00	14.70	5.00	73.50
26638	Not Supplemental to "Spring" Irrigation Rights	116.26	4.00	465.04	0.00	0.00	0.00	116.26	4.00	465.04
28296	29.85 acres supplemental to "Spring" Irrigation Rights. 0.00 not supplemental	29.85	1.00	29.85	0.00	0.00	0.00	29.85	1.00	29.85
35453	27.15 acres of 28.00 acres Supplemental to "Spring" Rights, 0.85 acres not supplemental	27.15	1.00	27.15	0.00	0.00	0.00	27.15	1.00	27.15
35453	27.15 acres of 28.00 acres Supplemental to "Spring" Rights, 0.85 acres not supplemental	0.85	5.00	4.25	0.00	0.00	0.00	0.85	5.00	4.25
35739	29.00 acres supplemental to "Spring" Irrigation Rights. 0.00 nonsupplemental	29.00	1.00	29.00	0.00	0.00	0.00	29.00	1.00	29.00
48333	Not Supplemental to "Spring" Irrigation Rights	10.90	5.00	54.50	0.00	0.00	0.00	10.90	5.00	54.50
48913	Not Supplemental to "Spring" Irrigation Rights	3.45	5.00	17.25	0.00	0.00	0.00	3.45	5.00	17.25
53698	Not Supplemental to "Spring" Irrigation Rights	5.00	5.00	25.00	0.00	0.00	0.00	5.00	5.00	25.00
55918	Permitted right, can be placed so that it is not Supplemental to "Spring" Irrigation Rights	80.00	5.00	400.00	80.00	5.00	400.00	0.00	0.00	0.00
55919	Permitted right, can be placed so that it is not Supplemental to "Spring" Irrigation Rights	24.70	5.00	123.50	24.70	5.00	123.50	0.00	0.00	0.00
55920	Not supplemental per permit terms	30.40	5.00	152.00	30.40	5.00	152.00	0.00	0.00	0.00
56364	Not Supplemental to "Spring" Irrigation Rights	9.88	5.00	49.40	9.88	5.00	49.40	0.00	0.00	0.00
70505	Not Supplemental to "Spring" Irrigation Rights	1.37	5.00	6.85	1.37	5.00	6.85	0.00	0.00	0.00
74652	Not Supplemental to "Spring" Irrigation Rights	1.08	4.00	4.32	0.00	0.00	0.00	1.08	4.00	4.32
74653	Not Supplemental to "Spring" Irrigation Rights	3.00	4.00	12.00	0.00	0.00	0.00	3.00	4.00	12.00
78891	Not Supplemental to "Spring" Irrigation Rights	5.00	5.00	25.00	5.00	5.00	25.00	0.00	0.00	0.00
79132	Permitted right, can be placed so that it is not Supplemental to "Spring" Irrigation Rights	54.20	5.00	270.00	54.20	5.00	270.00	0.00	0.00	0.00
79197	Not Supplemental to "Spring" Irrigation Rights	9.38	4.00	37.52	0.00	0.00	0.00	9.38	4.00	37.52
85332	Not Supplemental to "Spring" Irrigation Rights	3.60	5.00	18.00	3.60	5.00	18.00	0.00	0.00	0.00

Pahrnagat Valley Basin 209: Supplemental Analysis of Groundwater and Spring Irrigation Rights.

Application Nos.	Supplemental Analysis Notes	Acre	Duty (AF/AC)	AF	Priority Date after October 17, 1989			Priority Date Prior to October 17, 1989		
					Acre	Duty	Acre Feet	Acre	Duty	Acre Feet
25906 25913	25906 is 9.70 acres at @ 3.79 AF/AC, 25913 is 19.30 acres @ 2.32 AF/AC, 25906/25913 is 97.30 acres @ 5.0 AF/AC. 7.53 acres of 9.70 acres (25906) is supplemental. 5.14 acres of 19.30 acres (25913) is supplemental. 85.03 acres of 97.30 acres (25906/25913) is supplemental.	2.15	3.79	8.15	0.00	0.00	0.00	2.15	3.79	8.15
		7.50	1.00	7.50	0.00	0.00	0.00	7.50	1.00	7.50
		5.10	1.00	5.10	0.00	0.00	0.00	5.10	1.00	5.10
		14.04	2.32	32.57	0.00	0.00	0.00	14.04	2.32	32.57
		84.57	1.00	84.57	0.00	0.00	0.00	84.57	1.00	84.57
		12.24	5.00	61.20	0.00	0.00	0.00	12.24	5.00	61.20
32354, 35054, 35055, 70990, 72770, 72771, 72772	Not Supplemental to "Spring" Irrigation Rights	99.80	5.00	499.00	0.00	0.00	0.00	99.80	5.00	499.00
45759, 52013	43.70 acres of 57.58 acres (per Certificate) supplemental to "Spring" rights. 13.88 Acres non-supplemental.	43.70	1.00	43.70	0.00	0.00	0.00	43.70	1.00	43.70
		13.88	5.00	69.40	0.00	0.00	0.00	13.88	5.00	69.40
62864, 68334	3.67 acres supplemental to "Spring" irrigation rights, 12.85 acres non supplemental	3.67	1.00	3.67	3.67	1.00	3.67	0.00	0.00	0.00
62864, 68334	3.67 acres supplemental to "Spring" irrigation rights, 12.85 acres non supplemental	12.85	5.00	64.25	12.85	5.00	64.25	0.00	0.00	0.00
79034, 79035	Not Supplemental to "Spring" Irrigation Rights	25.32	5.00	126.60	25.32	5.00	126.60	0.00	0.00	0.00
79484, 79485, 81872, 81873, 81874, 81875	Not Supplemental to "Spring" Irrigation Rights	300.28	5.00	1,501.40	249.37	5.00	1,246.85	50.91	5.00	254.55
79486, 79487, 79488, 79490, 81869, 81870, 81871	Not Supplemental to "Spring" Irrigation Rights	285.86	5.00	1,429.30	0.00	0.00	0.00	285.86	5.00	1,429.30
84387, 84388, 84389	Not Supplemental to "Spring" Irrigation Rights	162.62	5.00	813.40	0.00	0.00	0.00	162.62	5.00	813.40
Totals		1,533.35		6,573.94	500.36		2,486.12	1,032.99		4,087.82

Appendix 11-35

NDWR ET and NIWR Rates for Pahrnagat Valley



State of Nevada Division of Water Resources

Site Search



Mapping and Data

Evapotranspiration and Net Irrigation Water Requirements

Basin:

Station:

Basin 209 - 209 Pahrnagat Valley
Region: Colorado River Basin
Reference ETTos (ft): 5.3

	ET Actual (ft)	NIWR (ft)
Alfalfa (ft)	4.8	4.4
Highly Managed Pasture Grass	4.4	4
Low Managed Pasture Grass	3.5	3.1
Grass Hay	3.9	3.6
Turf Grass	4.6	4.2
Shallow Open Water	5.6	5

Complete Reports

- [Final Report - PDF \(40.19 MB\)](#)
- [Appendix \(Final\) - PDF \(4.8 MB\)](#)
- [Plate 1 - PDF \(19.3 MB\)](#)
- [Annex 1 - PDF \(0.5 MB\)](#)
- [Daily Data Files - ZIP \(193.6 MB\)](#)
- [Stat Files - ZIP \(20.5 MB\)](#)
- [Effective Precipitation - PDF \(0.19 MB\)](#)

Summary Data

- [Basin Evapotranspiration](#)
- [Station Evapotranspiration](#)
- [Basin NIWR](#)
- [Station NIWR](#)

Appendix 11-36

**NDWR Well-Driller's Log database
for Pahranaagat Valley**

Well Driller's Log - General Report

24 February 2017

Basin	County	Twn	Rng	Sec	Quarters	Current Owner	Date Complete	Log No.	Drillers lic. no.	Total Depth	Water Lvl	Casing Dia.	Assessor's Parcel no.	Work type	Prop use	App/Permit
209	LI	S03	E60	13	SE SE	HIKO LAND & CATTLE CO	06-11-52	1973	45	635	170.00	12		N	I	13042
209	LI	S03	E60	13	SE SE	STEWART, HAROLD P	05-05-51	1736	103	1,157	175.00	7		N	I	13042
209	LI	S03	E60	24	SW SE	STEWART, ALDEN L	06-20-51	1737	103	563	135.00	12		N	I	13441
209	LI	S03	E60	24	NW SE	CRYSTAL SPRINGS RANCH	10-28-65	65399	192	590	195.00	14		N	I	
209	LI	S03	E60	24	SW SE	STEWART, NEIL	06-29-79	21257	582	620	140.00	16		N	I	13041
209	LI	S03	E60	24	NE NE	STEWART-NEVADA ENTERPRISES LLC	03-25-11	115748	2238	700	246.80	16	11-050-01	N	I	80628
209	LI	S03	E60	24	SW SE	STEWART-NEVADA ENTERPRISES LLC	02-15-11	115749	2238	700	234.40	16	11-050-01	N	I	80627
209	LI	S03	E60	35	SW SE	CRYSTAL SPRINGS RANCH	09-28-65	65400	192	573	180.00	14		N	I	
209	LI	S03	E61	10	NW SW	GERRY, ROBIN	03-18-98	70803	1191	330	218.00	6.62	13-150-03	N	H	
209	LI	S03	E61	22	NW NW	MCDONALD, INEZ	06-03-65	65401	98	1,427	860.00			N	X	
209	LI	S03	E62	33	SW SW	EGAN, JOHN	04-21-65	65402	279	475	0.00			N	X	
209	LI	S03	E62	35	SE NE	SNWA 209M-1	08-05-05	114850	2057	1,616	1,200.00	6.625	011-030-03	N	G	
209	LI	S04	E60	02	NE NE	STEWART BROTHERS	07-02-65	15556	192	425	119.00	16		N	I	27730
209	LI	S04	E60	02	NE NE	STEWART LAND & LIVESTOCK	06-06-49	1010	45	403	70.00	12		N	I	27730
209	LI	S04	E60	02	NE NE	STEWART, C D	02-17-66	9123	192	300	125.00	16		N	I	13442
209	LI	S04	E60	04	SW SE	STEWART LAND & LIVESTOCK	06-23-49	1011	45	471	47.00	12		N	I	
209	LI	S04	E60	11	SW SW	NASH, ORRIN	12-26-91	36313	1191	170	70.00	6.62		N	H	
209	LI	S04	E60	11	SE SE	BOWMAN, TRACY	06-01-92	38859	1191	180	49.00	6.62		N	H	
209	LI	S04	E60	11	NE NE	ERICKSON, TOM	07-11-96	52880	1191	168	68.00	6.62		N	H	

Basin	County	Twn	Rng	Sec	Quarters	Current Owner	Date Complete	Log No.	Drillers lic. no.	Total Depth	Water Lvl	Casing Dia.	Assessor's Parcel no.	Work type	Prop use	App/Permit
209	LI	S04	E60	11		SW SW WHIPPLE, KEITH	08-06-77	16745	904	210	139.00	14		N	I	32354
209	LI	S04	E60	11		SW SW MALOY, ED	11-23-05	98729	1191	160	53.00	6.5	11-060-10	N	H	
209	LI	S04	E60	11		NW STEWART, C D	05-05-65	65434	192	500	131.00	14		P	I	
209	LI	S04	E60	11		SE SE HENLEY, THELMA	10-01-98	72575	1191	70	54.00	6.62	011-060-15	S	H	
209	LI	S04	E60	11		SW SW NASH, ORRIN	09-27-98	72595	1191	110	70.00	6.62	011-060-09	S	H	
209	LI	S04	E60	14		SE NW WRIGHT, JOY	01-29-78	17673	904	220	171.00	12		N	H	
209	LI	S04	E60	14		NW NW WHIPPLE, KEITH	03-19-86	26994	1441	193	71.00	12		S	I	
209	LI	S04	E60	14		SW SW SPENCER, PHILLIP	07-16-96	52879	1191	130	81.00	6.62		N	H	
209	LI	S04	E60	14		NE SW WHIPPLE, KEITH	01-15-04	92698	1191	356	27.00	8.62	11-070-05	N	I	
209	LI	S04	E60	14		NW WHIPPLE, KEITH	09-30-60	5980	192	400	47.00	12		N	I	19094
209	LI	S04	E60	14		NW NW WHIPPLE, KEITH	06-17-66	64744	192	210	69.00	12.75		N	I	35055
209	LI	S04	E60	14		NW SW WHIPPLE, KEITH	10-22-89	33450	1191	105	0.00			N	H	
209	LI	S04	E60	14		SW SW TANNER, BART	05-03-93	41306	1191	189	90.00	6.62		N	H	
209	LI	S04	E60	14		SW SW WHIPPLE, RICK	05-17-98	71761	1191	88	57.00	6.62	011-070-10	N	H	
209	LI	S04	E60	23		NW SW NESBITT, GEORGE	05-07-49	894	30	100	24.00	8		N	C	
209	LI	S04	E60	23		SW NE SCHMUTZ, RAY	08-21-00	81009	1191	150	63.00	6.5	011-080-06	N	H	
209	LI	S04	E60	23		SW NW DAVIS, MIKE	05-15-09	108247	1191	235	28.00	6.5	11-080-04	N	I	70505
209	LI	S04	E60	23		SW SW PENNINGTON, NOREEN	07-03-02	86505	1191	180	62.00	6.5	11-080-11	N	H	
209	LI	S04	E60	23		SW NW DAVIS, MIKE	04-19-02	86941	1191	170	76.00	6.5	11-080-04	N	H	
209	LI	S04	E60	23		NW SW NESBITT, GEORGE	02-27-54	2509	30	67	21.00	14		N	I	
209	LI	S04	E60	23		NW NW WADSWORTH, CHARLES	03-15-81	22730	904	192	30.00	16		N	I	35739
209	LI	S04	E60	23		NW SW STATE OF NEVADA	02-01-71	11656	581	400	30.00	16		N	I	25906
209	LI	S04	E60	34		NW SW BLOOD, BYRON	09-13-07	103648	1191	190	82.00	6.5	011-090-24	N	H	
209	LI	S04	E60	34		NE NE HANSEN, ED	11-07-01	85640	1191	223	63.00	8.62	11-090-13	N	I	68334

Basin	County	Twn	Rng	Sec	Quarters	Current Owner	Date Complete	Log No.	Drillers lic. no.	Total Depth	Water Lvl	Casing Dia.	Assessor's Parcel no.	Work type	Prop use	App/Permit
209	LI	S04	E60	34	SW NW	TWITCHELL, STEWART	01-14-83	65435	1191	155	47.00	8		N	H	
209	LI	S04	E60	34	NE NE	HANSEN, ED	01-09-97	60098	1191	168	54.00	8.62	011-090-13	N	I	62864
209	LI	S04	E60	34	NE NE	JOHNSON, KEN	05-19-15	123366	1191	225	63.00	6.62	11-090-13	R	I	68334
209	LI	S04	E60	34	SE NE	SCOTT, JOHN	01-03-01	82283	1191	167	67.00	6.5	11-090-20	N	H	
209	LI	S04	E60	34	NE NE	SCHOFIELD, WILLIAM	04-27-49	866	30	81	38.00	8		N	C	19475
209	LI	S04	E60	34	NE NE	SCHOFIELD, WILLIAM	07-31-84	25746	1191	100	34.00	8		S	I	19475
209	LI	S04	E60	34	NE SE	WRIGHT, MARK	10-07-96	55155	1191	165	87.00	6.62	11-090-11	N	H	
209	LI	S04	E60	34	SE NE	MEDENIAL, DUANE	10-01-96	55156	1191	105	57.00	6.62	11-090-11	N	H	
209	LI	S04	E60	35	NW NW	HANSEN, ALFRED	02-11-60	5066	30	67	18.00	4		N	C	
209	LI	S04	E61	09	SW NE	SEVENTY CORPORATION	10-20-65	8786	30	300	0.00			N	X	
209	LI	S04	E61	15	NW SE	WRIGHT, JAY & MARJORIE	01-15-09	108815	1793	806	665.00	6.625		N	S	70509
209	LI	S04	E61	22	SE	STEWART, C	12-03-63	7537	30	310	0.00			N	U	
209	LI	S04	E61	23		STEWART, DOUGLAS	12-02-63	7536	30	160	0.00			N	U	
209	LI	S04	E61	28	SE SW	REISS, STEPHEN	09-19-68	11675	192	1,314	595.00	12		D	I	24897
209	LI	S04	E61	28	SE SW	NAGEL, E M	06-22-65	11676	98	1,143	0.00	14		N	I	24897
209	LI	S04	E62	09	SE SE	SEVENTY CORPORATION	10-23-65	8787	30	410	0.00			N	X	
209	LI	S04	E62	09		SEVENTY CORPORATION	10-25-65	8788	30	240	0.00			N	X	
209	LI	S05	E60	00		U S DEPARTMENT OF AGRICULTURE	01-01-47	351		404	382.00	8		N	S	
209	LI	S05	E60	10	NW NE	MILLER, DOUG	07-23-77	16746	904	100	70.00	10.25		N	H	
209	LI	S05	E60	10	NW NE	SHIELDS, BRUCE	11-06-08	108248	1191	170	9.00	6.5	11-110-22	R	H	
209	LI	S05	E60	10	NW NE	SHIELDS, BRUCE	08-21-08	106760	1191	165	0.00	6.5	11-110-22	N	H	
209	LI	S05	E60	10	NE SW	L D S CHURCH FARM	12-28-79	40154	904	200	60.00	16		N	I	52120
209	LI	S05	E60	10	NW NE	AUCLAIR, JOE	08-05-84	64400	1191	100	31.00			N	H	
209	LI	S05	E60	10	NE SW	CRYSTAL SPRINGS DEVELOPMENT	10-16-70	64401	30	125	58.00			N	I	28642

Basin	County	Twn	Rng	Sec	Quarters	Current Owner	Date Complete	Log No.	Drillers lic. no.	Total Depth	Water Lvl	Casing Dia.	Assessor's Parcel no.	Work type	Prop use	App/Permit
209	LI	S05	E60	10		NE NW CRYSTAL SPRINGS DEVELOPMENT	11-12-70	64402	30	125	68.00			N	H	
209	LI	S05	E60	10		SW NE DAVIS, DUANE	08-05-78	64403	904	90	30.00	8		N	H	
209	LI	S05	E60	10		NE NW FOWLER, DON	12-15-79	64404	904	245	45.00	8		N	H	
209	LI	S05	E60	10		NE NW FOWLER, DON	12-05-79	64405	904	195	0.00			N	I	
209	LI	S05	E60	10		NW NE JORGENSON, DERALD	05-13-76	64406	581	100	25.00	8.62		N	H	
209	LI	S05	E60	10		NE SW LEWIS, BOB	03-22-78	64407	904	203	0.00			N	I	35256
209	LI	S05	E60	10		SW NE LOGANDALE CHURCH FARM	06-06-79	64408	904	145	30.00	8		N	H	
209	LI	S05	E60	10		NE NW AUCLAIR, PENNY	04-12-14	120275	1191	245	41.00	6.5	11-110-10	N	H	
209	LI	S05	E60	11		NW SE BISHOP, BOB	10-25-80	22502	904	180	100.00			N	C	41364
209	LI	S05	E60	11		NW SE FOREMASTER, ROBERT C	12-27-61	6802	192	127	82.00	8		N	C	
209	LI	S05	E60	14		NW SW BASTIAN, C O	01-01-47	352		64	0.00			N	U	
209	LI	S05	E60	14		SW NW STEWART BROTHERS	01-01-84	65455	1191	100	20.00	6		R	H	
209	LI	S05	E60	14		SE SW STEWART, BRENT	04-12-06	99345	1191	255	53.00	6.5	011-100-03	N	H	
209	LI	S05	E60	14		SW NW CRYSTAL SPRINGS RANCH	10-09-57	3932	30	100	19.00	8		N	C	
209	LI	S05	E60	23		SE NE WRIGHT, RAY	01-26-72	12109	30	100	12.00	8		N	H	
209	LI	S05	E61	16		NW SW CHAMBREAU, GERMAINE	05-16-67	9501	30	30	0.00	10		N	X	
209	LI	S05	E61	21		SW NW SCHWARTZ, H	05-13-67	9500	30	30	0.00	10		N	X	
209	LI	S05	E61	32		SW SW CONNEL, CLEO	11-25-88	31020	1191	28	14.00	6.62		N	H	
209	LI	S06	E60	01		NE NE INDUSTRIAL CONSTRUCTION CO	08-09-71	12927	581	188	0.00	10.75		N	C	26339
209	LI	S06	E60	01		SE NE WADSWORTH, CLAYTON	01-18-81	64747	552	140	0.00	8.62		N	H	
209	LI	S06	E61	07		NW SE RANDALL, BILL	09-17-94	46845	1191	123	27.00	6.62		N	H	
209	LI	S06	E61	07		NW SW WHIPPLE, BETTY LOU	10-10-13	118835	2468	320	102.00	8.625	11-160-19	S	H	
209	LI	S06	E61	07		NW SW WHIPPLE, BETTY LOU	10-10-13	118836	2468	50	0.00	6.625	11-160-19	P	H	
209	LI	S06	E61	18		SW SE WHIPPLE, KENT & JANE	07-31-65	8627	30	80	34.00	6.62		N	H	

Basin	County	Twn	Rng	Sec	Quarters	Current Owner	Date Complete	Log No.	Drillers lic. no.	Total Depth	Water Lvl	Casing Dia.	Assessor's Parcel no.	Work type	Prop use	App/Permit
209	LI	S06	E61	18	NW NW NE SE	KENT WHIPPLE RANCH	12-21-06	101965	2316	300	37.00	12	11-160-24	N	I	73719
209	LI	S06	E61	18		SE SE WHIPPLE, KENT	05-06-09	108728	2238	300	27.40	6	11-160-24	N	H	
209	LI	S06	E61	18		SE SE WHIPPLE, KENT	02-20-04	92696	1191	285	82.00	8.62	11-160-24	N	I	55918
209	LI	S06	E61	19		NE NW MANN, MARVIN	02-02-67	9414	458	85	27.00	10		N	H	
209	LI	S06	E61	19		NE SE COLTON, BRYCE	05-10-78	65500	904	195	65.00	8		N	H	
209	LI	S06	E61	19		NW SW RICHARDSON, DON	11-15-79	65501	904	229	31.00	8		N	H	
209	LI	S06	E61	19		NW SW STEELE, TOM	07-30-79	65502	904	207	53.00	10		N	I	
209	LI	S06	E61	19		SE SE WADSWORTH, MONTE	07-28-96	54656	1191	151	86.00	6.62	011-160-13	N	H	
209	LI	S06	E61	19		SE NE KENT WHIPPLE RANCH	12-17-06	101963	2316	300	20.00	8	11-160-24	N	I	55920
209	LI	S06	E61	19		SW SE MEARLY, MIKE	05-22-03	89643	1191	165	70.00	6.5	11-160-10	N	H	
209	LI	S06	E61	19		NE SE HIGBEE, CINDY	11-01-07	103957	1191	260	54.00	6.5	011-160-25	N	H	
209	LI	S06	E61	29		SE SE FERRIS, DICK	05-25-02	86943	1191	298	67.00	6.5	11-200-48	N	H	
209	LI	S06	E61	29		SW SW STATE OF NEVADA HIGHWAY DEPARTMENT	01-01-47	354		192	0.00			N	Z	
209	LI	S06	E61	29	NW NE SE SW	H T CABINS LLC	03-06-02	86445	1191	180	134.00	6.5	011-200-51	N	P	68412
209	LI	S06	E61	30		NW SE PERKINS, MIKE	05-12-16	125593	1191	158	60.00	6.5	11-180-10	N	H	
209	LI	S06	E61	30		NE SE RUDDER, BURT	12-13-93	44208	1191	122	51.00	6.62	11-180-14	N	H	
209	LI	S06	E61	30		NE NE BINGHAM, CLARK	10-07-06	101317	2064	40	23.00	6.62	011-170-05	N	H	
209	LI	S06	E61	30		NE SE EDMONDS, A H	02-02-73	65503	30	76	32.00	8		N	H	
209	LI	S06	E61	30		NW SE LOGAN, JIM	03-10-81	65504	904	329	110.00	8		N	H	
209	LI	S06	E61	30		NE SE MARTIN, BOB & LORETTA	04-20-72	65505	30	80	36.00	8		N	H	
209	LI	S06	E61	30		NE SE NELSON, LELAND & GERTRUDE	08-15-67	65506	30	60	24.00	8		N	H	
209	LI	S06	E61	30		SE NE PAULSEN, JAMES	05-20-80	65507	904	158	37.00	8		N	H	
209	LI	S06	E61	30		NE NE WALCH, FLOYD	08-11-67	65508	30	178	52.00	8		N	H	
209	LI	S06	E61	30		NW SE WEBBER, BILL	05-06-76	65509	581	100	20.00	8.62		N	H	

Basin	County	Tw	Rng	Sec	Quarters	Current Owner	Date Complete	Log No.	Drillers lic. no.	Total Depth	Water Lvl	Casing Dia.	Assessor's Parcel no.	Work type	Prop use	App/Permit
209	LI	S06	E61	30		NE SE BINGHAM, ARDYTH	06-27-63	7258	30	200	45.00	6		S	H	
209	LI	S06	E61	30		NW SE LOGAN, JIM	08-21-92	38954	1191	127	65.00	6.62		N	H	
209	LI	S06	E61	30		SE NE WADE, TREVOR	12-01-04	94836	1191	160	60.00	6.5	11-170-08	N	H	
209	LI	S06	E61	30		SW NE NELSON, L M	04-30-53	2221	30	46	22.00	8		N	C	
209	LI	S06	E61	30		SE SE WADWORTH, CHARLES	06-29-78	18881	904	203	45.00	10		N	I	35740
209	LI	S06	E61	30		NE SE KLEBOLD, BILL	09-29-00	81443	1191	90	27.00	8.62	011-180-13	N	H	
209	LI	S06	E61	30		NE SE BINGHAM, ARDYTH	10-10-58	4285	30	32	16.00	6		S	C	
209	LI	S06	E61	30		SW SE LOGAN, JIM	12-07-11	114616	1191	84	28.00	6.5	11-180-18	N	H	
209	LI	S06	E61	30		NE SE HATTEN, STAN	06-30-90	33923	1191	67	32.00	6.62		N	H	
209	LI	S06	E61	31		NE NW LANGE, RUSSEL	03-08-09	108249	2064	168	64.00	5		N	H	
209	LI	S06	E61	31		NE NW LANGE, JARED	09-06-06	101598	2064	160	76.00	8.625	011-191-02	N	H	
209	LI	S06	E61	31		SW NE BAILEY, JENIFER	12-04-15	124669	1191	200	120.00	6.5	11-191-18	N	H	
209	LI	S06	E61	31		SW NE HEWITT, DORALEE	01-06-06	98903	1191	195	166.00	6.5		N	H	
209	LI	S06	E61	31		NE SE HIGBEE, KEN	06-28-07	102987	1191	180	138.00	6.5	11-192-14	N	H	
209	LI	S06	E61	31		NW SE STEWART, DOUG	06-30-01	83667	1191	213	122.00	6.5	11-191-11	N	H	
209	LI	S06	E61	31		NW NE FORD, RONALD	05-15-80	65510	904	195	71.00	8		N	I	53698
209	LI	S06	E61	31		NE NE PEARCE, JIM	12-15-78	65511	904	93	40.00	8		N	H	
209	LI	S06	E61	31		SE NE GIVERS GAIN LLC	01-21-98	70576	1191	231	86.00	8.62	11-192-03	N	P	63238
209	LI	S06	E61	31		NW SE HIGHBEE, VAUGHN	03-10-01	83146	1191	190	104.00	6.5	11-191-07	N	H	
209	LI	S06	E61	31		SE NE RAPPORT LEADERSHIP INT	10-25-06	101341	1191	24	6.00	4	011-192-11	N	G	
209	LI	S06	E61	31		SW NE GORMLEY, JOHN	11-29-88	31021	1191	210	141.00	6.62		N	H	
209	LI	S06	E61	31		NE SE HIGBEE, MARK	04-15-98	72440	1191	102	72.00	6.62	011-192-06	N	H	
209	LI	S06	E61	31		NW SE CHRISTIAN, CHRIS	02-21-00	78909	1191	199	168.00	6.62	11-191-09	N	H	
209	LI	S06	E61	31		NE SE HIGBEE, BRIAN	03-03-10	110786	1191	195	106.00	6.5	11-192-11	N	H	

Basin	County	Twn	Rng	Sec	Quarters	Current Owner	Date Complete	Log No.	Drillers lic. no.	Total Depth	Water Lvl	Casing Dia.	Assessor's Parcel no.	Work type	Prop use	App/Permit
209	LI	S06	E61	32		NW SW HIGBEE, RICHARD	08-19-16	126121	1191	120	27.00	6.5	11-210-02	N	H	
209	LI	S06	E61	32		NW SW WALCH, MELINDA	08-04-16	126122	1191	230	63.00	6.5	11-210-39	N	H	
209	LI	S06	E61	32		NE NW JOHNSTON, JERRY	06-16-16	126385	1191	100	29.00	5	11-200-32	D	H	
209	LI	S06	E61	32		SW SW HERMAN, JEFF	11-25-02	87308	1191	200	92.00	6.5	11-210-11	N	H	
209	LI	S06	E61	32		NW SE SLOAN, DOMINQUE	09-04-97	69226	1191	60	25.00	6.62	011-220-02	N	H	
209	LI	S06	E61	32		SW NW HIGBEE, VARLIN	07-10-91	35529	1191	85	47.00	6.62		N	H	
209	LI	S06	E61	32		SW SW CONNEL, KENT	07-19-91	35530	1191	97	57.00	6.62		N	H	
209	LI	S06	E61	32		NE NW HOELSTROM, DAVID	11-18-88	31022	1191	111	32.00	6.62		N	H	
209	LI	S06	E61	32		NE NE DALY, ROGER G	11-19-88	31023	1191	100	30.00	6.62		N	H	
209	LI	S06	E61	32		NE NW FOREMASTER, CARL	05-12-49	895	30	64	16.00	6		N	C	
209	LI	S06	E61	32		SE SW ALAMO IRRIGATION CO	09-11-54	2735	30	97	6.00	12		N	I	
209	LI	S06	E61	32		SW NE HIGBEE, VANCE	02-28-07	102463	1191	140	62.00	6.5	011-200-06	N	H	
209	LI	S06	E61	32		SE NE JOHNSON, KEN	02-20-07	102464	1191	0	0.00	8	011-200-34	R	H	
209	LI	S06	E61	32		SE NW ASINDRAZA, REMI	03-06-13	117559	1191	84	13.00	6.5	11-200-26	R	H	
209	LI	S06	E61	32		NW SE MASON, TIM	03-28-94	44209	1191	112	55.00	6.62	11-220-10	N	H	
209	LI	S06	E61	32		SW SE BUNKER, MARTY	01-01-49	64753		65	0.00			N	U	
209	LI	S06	E61	32		NW SE PHYLLIS FRIAS TRUST	09-02-14	120705	1191	100	25.00	8.62	11-220-01	P	U	
209	LI	S06	E61	32		NW BINGHAM, ALTON C	07-25-77	65512	564	90	10.00	8		N	H	
209	LI	S06	E61	32		SW NW CHRISTIAN, RUSSELL	08-20-84	65513	1191	100	4.00	8		N	H	
209	LI	S06	E61	32		NW NW DOERR, CARL	08-24-81	65514	904	164	35.00	8		N	H	
209	LI	S06	E61	32		NW DOERR, CARL	08-03-74	65515	581	100	12.00	8.62		N	H	
209	LI	S06	E61	32		SW NE HIGBEE, VANCE	01-19-83	65516	1191	100	25.00	8		N	H	
209	LI	S06	E61	32		SW NE LANE, JOE	09-28-74	65517	581	100	31.00	8.62		N	H	
209	LI	S06	E61	32		NW SE SPENCER, HAROLD	01-16-83	65518	1191	100	25.00	6		N	H	

Basin	County	Twn	Rng	Sec	Quarters	Current Owner	Date Complete	Log No.	Drillers lic. no.	Total Depth	Water Lvl	Casing Dia.	Assessor's Parcel no.	Work type	Prop use	App/Permit
209	LI	S06	E61	32		NE NW STEWART, STAN	06-01-71	65519	564	180	62.00	8		N	H	
209	LI	S06	E61	32		SE SE MASON, TIM	08-09-06	100675	1191	238	98.00	6.5	011-210-25	N	H	
209	LI	S06	E61	32		NW SW HIGBEE, JOE	11-11-77	17377	904	119	69.00	8		N	I	35453
209	LI	S06	E61	32		SE NW LANE, JOE	12-14-77	17407	904	239	145.00	10		N	H	
209	LI	S06	E61	32		NW NW CONNLEY, MIKE	10-04-77	17469	904	150	0.00	8		N	H	
209	LI	S06	E61	32		SW NW HIGBEE, EDWIN	11-11-77	17470	904	97	30.00	8		N	H	
209	LI	S06	E61	32		NW SW LAMB, MERLIN	07-07-92	38860	1191	100	48.00	6.62		N	H	
209	LI	S06	E61	32		NE NW JOHNSTON, JERRY S	05-15-15	123304	2160	177	30.00	8	11-200-33	N	H	
209	LI	S06	E61	32		NE NE WADSWORTH, KEN	07-07-93	42256	1191	108	55.00	6.62		N	H	
209	LI	S06	E61	32		SE SE NOTLEY, HOWARD	08-20-62	6699	30	185	43.00	8		N	C	
209	LI	S06	E61	32		SE SW STATE OF NEVADA HIGHWAY DEPARTMENT	03-07-71	11422	554	200	33.00	6		N	U	
209	LI	S06	E61	32		SW SE GIFFORD, SHELDON & OMAR	03-18-74	17721	40	150	17.00	14		N	I	28296
209	LI	S06	E61	32		SW SW STEWART, WILSON	12-13-44	356		65	0.00			N	S	
209	LI	S06	E61	32		SW SE BUNKER, M A	01-24-45	359		65	0.00			N	S	
209	LI	S06	E61	32		SW SE BUNKER, M A	02-23-50	1214	30	44	22.00	10		N	C	
209	LI	S06	E61	32		NE SE COBB, CHARLES	03-26-54	2526	30	40	18.00	6		N	C	
209	LI	S06	E61	32		SE SW ALAMO IRRIGATION CO	03-23-54	2527	30	160	10.00	12		N	I	
209	LI	S06	E61	32		NE NW JOHNSON, KEN	02-24-10	111320	1191	56	22.00	6.5	11-200-34	P	H	
209	LI	S06	E61	32		NE NW JOHNSON, KEN	02-17-10	111321	1191	305	24.00	6.5	11-200-34	N	H	
209	LI	S06	E61	32		NW SW HIGBEE, JOE	03-29-10	111322	1191	176	24.00	6.5	11-210-10	D	I	35453
209	LI	S06	E61	32		NW SE PHYLLIS FRIAS TRUST	01-13-14	119082	1191	330	44.00	8.62	11-220-01	S	C	78099
209	LI	S06	E61	32		NE NW PERKINS, DENNIS	01-19-17	127292	1191	95	17.00	6.5	11-200-16	N	H	
209	LI	S06	E61	32		NE SW JOHN PHILLIPS ESTATE	09-30-89	32491	1191	93	31.00	6.62		N	H	
209	LI	S06	E61	32		NW NW ANHDER, FARRELL	08-22-58	4288	30	40	0.00	8		N	C	

Basin	County	Twn	Rng	Sec	Quarters	Current Owner	Date Complete	Log No.	Drillers lic. no.	Total Depth	Water Lvl	Casing Dia.	Assessor's Parcel no.	Work type	Prop use	App/Permit
209	LI	S06	E61	32	NW SE	JOHNSON, KELLY	09-20-05	97663	1191	100	24.00	6.5	11-220-08	N	H	
209	LI	S07	E61	00		STELLE, MILT	04-03-56	3388	177	65	20.00	8		N	C	
209	LI	S07	E61	05	SW SW	ALAMO SEWER & WATER DISTRICT	12-22-80	22870	682	220	0.00			P	X	
209	LI	S07	E61	05	SE SW	ALAMO FARMSTEAD WATER ASSOC	08-20-74	14569	581	80	15.00	10		S	P	12898
209	LI	S07	E61	05	SW NE	HARDY, CLARK	08-18-62	6698	30	60	21.00	8		N	C	
209	LI	S07	E61	05	NE NE	LAGITA, TRESA	09-03-09	109324	1191	40	16.00	4	08-031-05	N	G	
209	LI	S07	E61	05	NE NE	LAGITA, TRESA	09-04-09	109325	1191	40	15.00	4	08-031-38	N	G	
209	LI	S07	E61	05	NE NE	LAGITA, TRESA	09-04-09	109326	1191	40	14.00	4	08-031-38	N	G	
209	LI	S07	E61	05	NE SW	ALAMO SEWER & WATER DISTRICT	08-26-90	33924	1191	325	38.00	6.62		N	P	55533
209	LI	S07	E61	05	SE SW	ALAMO SEWER & WATER DISTRICT	04-06-83	65526	1191	58	43.00	8		R	P	60160
209	LI	S07	E61	05	SW NW	BISHOP, ROBERT	07-15-79	65527	904	142	49.00	8		N	H	
209	LI	S07	E61	05	SE NE	LOGAN, JIM	10-11-81	65528	904	180	65.00	8		N	H	
209	LI	S07	E61	05	SW SW	UNION CARBIDE CORP	03-30-77	16434	581	120	44.00	12		N	P	45909
209	CL	S07	E61	05	NE SE	ALAMO SEWER & WATER DISTRICT	08-22-11	114415	1191	200	61.00	8.62	04-141-12	P	U	
209	LI	S07	E61	05	NW NW	STEELE, TOM	09-30-93	44210	1191	76	50.00	6.62		N	H	
209	LI	S07	E61	05	SW NW	SAMPO, BILL	09-16-93	44211	1191	129	87.00	6.62		N	H	
209	LI	S07	E61	05	NW NW	STEELE, TOM	09-29-88	31025	1191	100	25.00	8.62		N	H	
209	LI	S07	E61	05	NE SE	ALAMO SEWER & WATER DISTRICT	12-15-88	31026	1191	200	61.00	8.62		N	P	
209	LI	S07	E61	05	SE SW	ALAMO SEWER & WATER DISTRICT	09-11-89	36138	693	93	41.00	8.62		N	P	54514
209	LI	S07	E61	08	NE	WRIGHT, JOHN P	12-15-54	2897	177	70	7.00	8		N	S	
209	LI	S07	E61	08	SW SE	ERCANBRACH, LOWELL	05-14-49	922	30	44	16.00	6.75		N	C	
209	LI	S07	E61	08	SW SE	RANKIN, RICK	05-01-01	83222	1191	173	18.00	6.5	008-031-32	N	H	
209	LI	S07	E61	08	NW NW	ALAMO SEWER & WATER DISTRICT	10-16-03	91436	1191	168	70.00	6.62		P	G	
209	LI	S07	E61	08	NE SW	ALAMO SEWER & WATER DISTRICT	04-22-03	88998	1191	56	19.00	4	08-031-52	N	G	

Basin	County	Twn	Rng	Sec	Quarters	Current Owner	Date Complete	Log No.	Drillers lic. no.	Total Depth	Water Lvl	Casing Dia.	Assessor's Parcel no.	Work type	Prop use	App/Permit
209	LI	S07	E61	08		BUNDLEY, RAY	12-01-79	65529	904	155	20.00	8		N	H	
209	LI	S07	E61	08		NE SW STEWART, M K	04-10-66	65530	192	200	62.00			P	I	
209	LI	S07	E61	08		NW NW ALAMO SEWER & WATER DISTRICT	02-22-11	113647	2057	1,100	115.00	8.625		N	X	80337
209	LI	S07	E61	08		NW NW ALAMO SEWER & WATER DISTRICT	10-19-09	109496	1410	1,680	109.00			N	X	
209	LI	S07	E61	08		NW SE STEWART, SEAN & KATE	10-29-06	101739	2064	180	42.00	6.625	008-031-31	N	H	
209	LI	S07	E61	08		NE NW ALAMO SEWER & WATER DISTRICT	03-07-11	113530	1191	26	13.00	4	08-031-62	N	G	
209	LI	S07	E61	08		NE NW ALAMO SEWER & WATER DISTRICT	03-09-11	113531	1191	24	12.00	4	08-031-52	N	G	
209	LI	S07	E61	08		NW NW ALAMO SEWER & WATER DISTRICT	03-15-11	113532	1191	130	96.00	4	04-153-02	N	G	
209	LI	S07	E61	08		NW NW ALAMO SEWER & WATER DISTRICT	03-17-11	113533	1191	128	102.00	4	04-153-02	N	G	
209	LI	S07	E61	08		NE NW ALAMO SEWER & WATER DISTRICT	12-22-80	22872	682	120	14.00	8.62		N	P	45908
209	LI	S07	E61	08		NE SW STEWART, M K	02-27-50	1215	30	52	12.00	10		N	C	
209	LI	S07	E61	09		NW SW ALAMO SEWER & WATER IMP. DIST.	10-23-09	109366	1410	1,700	115.00			D	X	65679
209	LI	S07	E61	09		NW SW ALAMO SEWER & WATER IMP. DIST.	10-23-09	109367	1410	1,700	115.00			P	X	65679
209	LI	S07	E61	09		NW SW NEVADA TEST SITE DEVELOPMENT CORP	08-18-99	76565	1716	780	121.60	8		N	C	65679
209	LI	S07	E61	16		NW SW WARREN, WILLIAM	02-03-83	65531	1191	100	42.00	8		N	H	
209	LI	S07	E61	16		NW SE ERCANBRACH, BYRON A	05-23-49	921	30	77	14.00	6.75		N	C	
209	LI	S07	E61	16		SE NW JENSEN, KELLY	09-09-09	109168	1191	155	53.00	6.5	008-051-09	N	I	74652
209	LI	S07	E61	16		NE SW BIGGS, WILFRED	11-19-09	109720	1191	230	25.00	6.5	08-061-15	N	I	69870
209	LI	S07	E61	16		NE SW LEWIS, DAVID	11-18-06	101968	1191	190	17.00	6.5	08-061-28	N	H	
209	LI	S07	E61	16		NE SW WILKINSON, LELWIN	11-12-80	23525	552	50	14.00	8.62		N	I	56364
209	LI	S07	E61	16		NW SW PRINCE, MIKE	07-07-10	113273	1191	180	33.00	6.5	08-061-04	N	I	78891
209	LI	S07	E61	16		NW ERCANBRACH, MAX	05-04-59	4740	192	70	23.00	8		N	S	
209	LI	S07	E61	16		SE SW MARSHALL, BERKLEY	06-19-01	83686	1191	198	18.00	6.5	08-061-17	N	H	

Basin	County	Tw	Rng	Sec	Quarters	Current Owner	Date Complete	Log No.	Drillers lic. no.	Total Depth	Water Lvl	Casing Dia.	Assessor's Parcel no.	Work type	Prop use	App/Permit
209	LI	S07	E61	17		NW NE JENSEN, KELLY B	11-20-08	107398	1191	130	65.00	6.5	08-360-22	N	I	74653
209	LI	S07	E61	17		SE NE MELDRUM, STEVE	03-20-99	74933	1191	177	63.00	8.62	008-360-14	N	H	
209	LI	S07	E61	17		NE NE HERRING, BILL	04-16-10	111908	1191	195	13.00	6.5	08-360-19	N	I	79196T
209	LI	S07	E61	17		NE NE RON HAYMORE	09-09-03	113881	1191	130	30.00	6	008-360-20	N	H	
209	LI	S07	E61	17		NW NE STEWART, LEO	01-24-66	9124	192	330	24.00	14		N	I	26638
209	LI	S07	E61	17		NE NE HERRING, BILL	08-18-05	97369	1191	130	30.00	6.5	008-360-19	N	H	
209	LI	S07	E61	21		SW NE LAMB, FLOYD	01-01-76	65532	564	165	8.00	14		N	I	
209	LI	S07	E61	21		NE SE ROBINSON, ELWYN	10-15-93	45139	1191	96	20.00	8.62		N	I	51591
209	LI	S07	E61	21		SE SE SHARP, LOLA	08-31-09	109167	1191	189	24.00	6.5	08-291-15	N	H	
209	LI	S07	E61	21		SW NE LAMB, FLOYD	03-05-52	1890	30	40	17.00	10		N	C	
209	LI	S07	E61	21		NW NE LAMB, FLOYD	08-02-82	43668	904	265	18.00	12		S	I	45759
209	LI	S07	E61	21		NE NW BINGHAM, JAY	10-30-08	107399	1191	290	7.00	6.5	08-291-35	N	H	
209	LI	S07	E61	21		NW NE LAMB, FLOYD	11-28-44	355		70	0.00			N	S	
209	LI	S07	E61	21		SW NE LAMB, FLOYD	04-25-78	17984	803	81	14.00			N	S	
209	LI	S07	E61	22		SW SW LEE, KEVIN	08-26-03	91802	1191	160	67.00	6.5	08-291-16	N	H	
209	LI	S07	E61	22		NW NW DAVIS, GUY	08-31-05	97660	1191	150	14.00	6.5	08-291-34	N	H	
209	LI	S07	E61	22		NW SW SHARP, MARY LOU	08-20-09	109172	1191	215	17.00	6.5	08-291-15	N	H	
209	LI	S07	E61	22		NW SW DAVIS, GUY	06-04-11	114158	1191	55	14.00	5	08-291-34	R	H	
209	LI	S07	E61	27		NE NW SHARP, JOE	08-22-92	38955	1191	75	48.00	6.62		N	H	
209	LI	S07	E61	28		NE NE SHARP, MARY ANN	03-29-06	98902	1191	187	24.00	6.5	08-291-15	N	H	
209	LI	S07	E61	32		SE NE STATE OF NEVADA HIGHWAY DEPARTMENT	01-02-73	65533	30	260	140.00	8		N	H	
209	LI	S07	E61	34		STEWART WELLS CONSTRUCTION CO	06-16-62	6950	192	350	9.00	12		N	Z	
209	LI	S07	E62	20		NE NE TURLEY, DEAN	01-10-81	65535	552	695	611.00	8.62		N	S	
209	LI	S08	E61	02		SE NW BUREAU OF SPORT FISHERIES	06-29-71	11654	581	245	13.00			N	I	25462

Basin	County	Tw	Rng	Sec	Quarters	Current Owner	Date Complete	Log No.	Drillers lic. no.	Total Depth	Water Lvl	Casing Dia.	Assessor's Parcel no.	Work type	Prop use	App/Permit
209	LI	S08	E61	02		NW SW HAIL, A J	01-01-47	362		92	0.00			N	Z	
209	LI	S08	E61	03		STEWART WELLS CONSTRUCTION CO	06-16-62	6600	192	350	9.00	12		N	I	26653
209	LI	S08	E61	03		SE NE U S FISH & WILDLIFE SERVICE	05-23-08	105464	2057	45	21.00	2.375	08-041-02	N	G	
209	LI	S08	E61	03		NE NE U S FISH & WILDLIFE SERVICE	09-08-09	109297	2357	20	8.50	2	08-041-02	N	G	
209	LI	S08	E61	10		SE NE NATIONAL WILDLIFE REFUGE	06-24-12	115770	2380	460	12.00	10		S	P	67150
209	LI	S08	E61	10		SE NE NATIONAL WILDLIFE REFUGE	06-08-12	115771	2380	190	35.00	8.62		P	P	67150
209	LI	S08	E61	10		SE NE NATIONAL WILDLIFE REFUGE	10-10-00	81444	1191	190	34.00	8.62		N	P	67150
209	LI	S08	E61	11		SE NW GORMAN, BILL	01-01-47	361		60	0.00			N	P	26803
209	LI	S08	E61	11		SE NW PAHRANAGAT N W R	09-17-01	84853	1191	60	14.00	12		P	H	
209	LI	S08	E61	32		SE NW NEILSON, GARLAND	05-04-76	15803	581	150	25.00	8.62		N	H	
209	LI	S08	E62	31		SE NW RICHARD, JOHN W	01-01-47	353		85	0.00			N	Z	

Appendix 12-1

**NDWR Hydrographic Abstract
for Delamar Valley**

Hydrographic Abstracts

Hydrographic Abstract Report

Selection Criteria: WHERE owner_type IN ('C','B') AND ms.Basin IN ('182') AND ms.app_status IN ('CER', 'DEC', 'PER', 'RES', 'VST')

Run Date: 4/7/2017 11:22:12 AM

Basin	App	Change of App	Cert	Filing Date	Status	Source	POINT OF DIVERSION			Div Rate (CFS)	Manner of Use	Sup?	Priority Date	Annual Duty	County	Owner of Record		
							Qtr-Qtr	Qtr	SEC								TWN	RNG
182	10088		2622	2/10/1937	CER	SPR	NE	NE	01	06S	62E	0.003	STK		2/10/1937	2.24	LI	LDS
182	10189		2403	12/3/1937	CER	SPR	NE	SE	03	05S	64E	0.025	STK		12/3/1937	18.11	LI	CORP PRESIDING BISHOP CHURCH JC LDS
182	10440		2720	11/15/1939	CER	RES	SW	SE	20	07S	64E	0.003	STK		11/15/1939	2.79	LI	LDS
182	10551		2595	8/21/1940	CER	OSW	NW	NE	24	04S	64E	0.00313	STK		8/21/1940	0	LI	CORP PRESIDING BISHOP CHURCH JC LDS
182	10627		2615	2/21/1941	CER	SPR	NE	NW	17	08S	64E	0.01	STK		2/21/1941	7.41	LI	THE CHURCH OF JESUS CHRIST OF LATTER DAY SAINTS
182	10629		2596	2/24/1941	CER	SPR	SW	NW	20	06S	65E	0.006	STK		2/24/1941	4.33	LI	CORP PRESIDING BISHOP CHURCH JC LDS
182	10654		2633	4/28/1941	CER	OSW	SW	NE	16	07S	63E	0.007	STK		4/28/1941	5.00	LI	LDS
182	10659		2637	5/10/1941	CER	RES	NE	SE	17	07S	63E	0	STK		5/10/1941	9.97	LI	LDS
182	10736		2668	10/2/1941	CER	RES	NW	NE	35	04S	63E	0.005	STK		10/2/1941	3.99	LI	LDS
182	10789		2722	3/4/1942	CER	OSW	NE	SE	26	06S	63E	0.012	STK		3/4/1942	8.96	LI	LDS
182	11167		3073	9/14/1944	CER	SPR	SE	SE	09	07S	64E	0.003	STK		9/14/1944	2.18	LI	LDS
182	11378		4047	10/1/1945	CER	SPR	SE	NW	19	06S	65E	0.002	STK		10/1/1945	1.44	LI	CORP PRESIDING BISHOP CHURCH JC LDS
182	3271		1923	2/15/1915	CER	SPR	NE	NE	01	06S	62E	0.012	STK	Y	2/15/1915	8.96	LI	PACE, SID
182	3475		427	6/30/1915	CER	SPR	SW	SE	13	06S	64E	0.12	IRR	Y	6/30/1915	60	LI	LDS
182	3879		1090	4/10/1916	CER	SPR	SE	SE	30	03S	63E	0.00899999	STK	Y	4/10/1916	0	LI	CORP PRESIDING BISHOP CHURCH JC LDS
182	4462		3186	6/8/1917	CER	RES	NE	NW	24	05S	63E	0.025	STK	Y	6/8/1917	18.01	LI	CORP PRESIDING BISHOP CHURCH JC LDS
182	4620		727	10/8/1917	CER	SPR	SE	NE	33	06S	64E	0.001	STK	Y	10/8/1917	0.71	LI	GARDNER RANCH CO.
182	4621		728	10/8/1917	CER	SPR			02	05S	64E	0.003	STK	Y	10/8/1917	2.18	LI	DUFFIN, PRESS W. SR.
182	4622		729	10/8/1917	CER	SPR				05S	63E	0.002	STK	Y	10/8/1917	0.55	LI	GARDNER RANCH COMPANY

Selection Criteria: WHERE owner_type IN ('C','B') AND ms.Basin IN ('182') AND ms.app_status IN ('CER','DEC','PER','RES','VST')

Run Date: 4/7/2017 11:22:12 AM

Basin	App	Change of App	Cert	Filing Date	Status	Source	POINT OF DIVERSION			Div Rate (CFS)	Manner of Use	Sup?	Priority Date	Annual Duty	County	Owner of Record		
							Qtr-Qtr	Qtr	SEC								TWN	RNG
182	4632		704	10/13/1917	CER	SPR	SW	SE	24	05S	62E	0.003	STK	Y	10/13/1917	2.18	LI	LDS
182	4649		1566	10/22/1917	CER	SPR	NE	SE	33	05S	62E	0.019	STK	Y	10/22/1917	13.44	LI	HENRIE
182	4693		730	11/12/1917	CER	SPR	SW	SW	32	05S	65E	0.011	STK	Y	11/12/1917	7.98	LI	DUFFIN, PRESS W. JR
182	4695		731	11/12/1917	CER	SPR	SW	SW	32	05S	65E	0.011	STK	Y	11/12/1917	0	LI	GARDNER RANCH COMPANY
182	4894			2/7/1918	PER	SPR				05S	64E	0.025	DOM	Y	2/7/1918	0	LI	SAWYER, TILLIE B.
182	4973		735	3/21/1918	CER	SPR				05S	63E	0.002	STK	Y	3/21/1918	1.14	LI	GARDNER RANCH CO.
182	51259		12369	9/2/1987	CER	SPR	SW	SE	17	06S	65E	0.017	STK		9/2/1987	7.15	LI	LDS
182	51260		12370	9/2/1987	CER	SPR	SW	SE	17	06S	65E	0.017	STK		6/30/1915	7.52	LI	LDS
182	51261		12371	9/2/1987	CER	UG	SE	SE	12	07S	64E	0.01	STK		6/23/1964	7.24	LI	LDS
182	52112		13782	5/18/1988	CER	SPR	NW	SW	02	05S	64E	0.008	STK		1/1/1880	5.80	LI	CORP PRESIDING BISHOP CHURCH JC LDS
182	52113		14737	5/18/1988	CER	SPR	SE	SE	06	05S	65E	0.008	STK		2/12/1996	5.65	LI	H.H. LAND AND CATTLE COMPANY
182	52114		14738	5/18/1988	CER	SPR	NE	NE	18	05S	65E	0.003	STK		2/12/1996	20.16	LI	LDS
182	52115		14739	5/18/1988	CER	SPR	SW	NE	20	05S	65E	0.002	STK		2/12/1996	1.14	LI	CORP PRESIDING BISHOP CHURCH JC LDS
182	52118		14740	5/18/1988	CER	SPR	NE	NW	17	06S	65E	0.001	STK		9/23/1991	0.34	LI	CORP PRESIDING BISHOP CHURCH JC LDS
182	5301		736	10/25/1918	CER	RES	SE	NE	16	05S	64E	0.014	STK	Y	10/25/1918	10.00	LI	DUFFIN, PRESS W. SR.
182	5316		581	11/20/1918	CER	RES	NW	NE	31	04S	64E	0	STK	Y	11/20/1918	15.68	LI	CORP PRESIDING BISHOP CHURCH JC LDS
182	5318		582	11/20/1918	CER	RES	SW	SE	26	04S	63E	0.01	STK	Y	11/20/1918	3.99	LI	CORP PRESIDING BISHOP CHURCH JC LDS
182	53991			10/17/1989	PER	UG	SE	NE	04	05S	63E	6	MUN	Y	10/17/1989	4344	LI	SOUTHERN NEVADA WATER AUTHORITY
182	53992			10/17/1989	PER	UG	NE	NE	15	06S	64E	10	MUN	Y	10/17/1989	6042	LI	SOUTHERN NEVADA WATER AUTHORITY
182	5782		1005	9/29/1919	CER	SPR	NW	NE	07	05S	64E	0.012	STK	Y	9/29/1919	9.05	LI	DUFFINS, PRESS W. JR.
182	5783		1006	9/29/1919	CER	SPR	NW	NE	07	05S	64E	0.015	STK	Y	9/29/1919	10.86	LI	DUFFINS, MAMIE R.
182	6576		1500	10/13/1921	CER	RES	NW	SW	21	04S	63E	0.014	STK	Y	10/13/1921	4.97	LI	LDS
182	6885		1225	4/28/1923	CER	RES	NW	SE	07	07S	63E	0	STK	Y	4/28/1923	9.97	LI	L D S

Selection Criteria: WHERE owner_type IN ('C','B') AND ms.Basin IN ('182') AND ms.app_status IN ('CER', 'DEC', 'PER', 'RES', 'VST')

Run Date: 4/7/2017 11:22:12 AM

Basin	App	Change of App	Cert	Filing Date	Status	Source	POINT OF DIVERSION			Div Rate (CFS)	Manner of Use	Sup?	Priority Date	Annual Duty	County	Owner of Record		
							Qtr-Qtr	Qtr	SEC								TWN	RNG
182	6886		1226	4/28/1923	CER	RES	SE	NE	33	07S	63E	0	STK	Y	4/28/1923	9.97	LI	LDS
182	9659		2109	5/12/1933	CER	OSW	NW	NW	12	06S	63E	0.008999999	STK		5/12/1933	5.98	LI	LDS
182	9713		2423	11/25/1933	CER	SPR	NE	SW	17	06S	65E	0.05	MM	Y	6/30/1915	25	LI	LDS
182	R04339			5/3/1985	RES	SPR	NW	SW	03	05S	64E	0	OTH		4/17/1926	0	LI	BLM
182	R04778			2/8/1989	RES	SPR	SE	NE	08	06S	65E	0.002	OTH		4/17/1926	1.29	LI	BLM
182	V01022A0 1			2/6/1911	VST	SPR		SE	36	05S	64E	0	STK		1/1/1900	0	LI	LDS, PRESIDING BISHOP
182	V01022A0 2			2/6/1911	VST	SPR		SE	36	06S	64E	0	STK		1/1/1900	0	LI	LINCOLN LND & LVSTK
182	V01022A0 3			2/6/1911	VST	SPR		SW	31	06S	65E	0	STK		1/1/1900	0	LI	DUFFIN, PRESS W ET ALL
182	V01022A0 4			2/6/1911	VST	SPR		SW	33	06S	65E	0	STK		1/1/1900	0	LI	LDS, PRESIDING BISHOP <50%
182	V01022A0 5			2/6/1911	VST	SPR		SE	33	05S	65E	0	STK		1/1/1900	0	LI	LDS, PRESIDING BISHOP
182	V01022A0 6			2/6/1911	VST	SPR						0	STK		1/1/1900	0	LI	LDS, PRESIDING BISHOP
182	V01399			7/3/1915	VST	SPR	SE	SE	06	05S	65E	0.025	STK		12/31/1897	0	LI	HENRIE, JAMES JR.
182	V01400			7/12/1915	VST	SPR	NE	SE	03	05S	64E	0.025	STK		1/1/1900	0	LI	DUFFIN, MAMIE RYAN
182	V01418			9/14/1915	VST	SPR	SW	SW	34	05S	62E	0.025	STK		12/31/1904	0	LI	HENRIE, JAMES
182	V01419			9/2/1915	VST	SPR	SW	NW	20	05S	65E	0.025	STK		1/1/1890	0	LI	MACKIE, A.J.
182	V01420			9/14/1915	VST	SPR	NW	SW	27	05S	62E	0.025	STK		12/31/1904	0	LI	HENRIE, JAMES
182	V01449			3/13/1916	VST	SPR	SW	SW	25	03S	62E	0.1	STK		12/31/1904	0	LI	LDS
182	V01520			10/8/1917	VST	SPR	SE	SE	09	07S	64E	0	STK		4/1/1900	0	LI	GARDNER RANCH CO
182	V01550			3/21/1918	VST	SPR	SE	SE	15	07S	64E	0.025	STK		1/1/1903	0.12	LI	DUFFIN, TOM
182	V01598			10/25/1918	VST	SPR	SE	SW	01	06S	64E	0.025	STK		1/1/1890		LI	LINCOLN LAND AND LIVESTOCK CO.
182	V01654			11/29/1919	VST	SPR	SW	SE	36	04S	63E	0.025	STK		1/1/1900	0.68	LI	DUFFIN, MAME R.
182	V01822			7/10/1923	VST	SPR	NE	SW	17	06S	65E	0.05	STK		12/31/1892	1.69	LI	HORN, C.A.

Appendix 12-2

**NDWR Hydrographic Abstract
Water Rights Spreadsheet for Delamar Valley**

Delamar Valley Basin 182 Spreadsheet of Water Rights
 [Current as of April 7, 2017]

Application	Cert	Status	Source	Type of Use	Priority Date	Owner of Record
3271	1923	CER	SPR	STK	2/15/1915	PACE, SID
3475	427	CER	SPR	IRR	6/30/1915	LDS
3879	1090	CER	SPR	STK	4/10/1916	CORP PRESIDING BISHOP CHURCH JC LDS
4462	3186	CER	RES	STK	6/8/1917	CORP PRESIDING BISHOP CHURCH JC LDS
4620	727	CER	SPR	STK	10/8/1917	GARDNER RANCH CO.
4621	728	CER	SPR	STK	10/8/1917	DUFFIN JR., PRESS W.
4622	729	CER	SPR	STK	10/8/1917	GARDNER RANCH COMPANY
4632	704	CER	SPR	STK	10/13/1917	NEVADA ROCK AND SAND CORPORATION
4649	1566	CER	SPR	STK	10/22/1917	HENRIE
4693	730	CER	SPR	STK	11/12/1917	DUFFIN, MAINE R.
4695	731	CER	SPR	STK	11/12/1917	GARDNER RANCH COMPANY
4894		PER	SPR	DOM	2/7/1918	SAWYER, TILLIE B.
4973	735	CER	SPR	STK	3/21/1918	GARDNER RANCH CO.
5301	736	CER	RES	STK	10/25/1918	DUFFIN, MAME R.
5316	581	CER	RES	STK	11/20/1918	CARTER, DONA
5318	582	CER	RES	STK	11/20/1918	CORP PRESIDING BISHOP CHURCH JC LDS
5782	1005	CER	SPR	STK	9/29/1919	DUFFINS, MAMIE R.
5783	1006	CER	SPR	STK	9/29/1919	DUFFINS, MAMIE R.
6576	1500	CER	RES	STK	10/13/1921	NEVADA ROCK AND SAND CORPORATION
6885	1225	CER	RES	STK	4/28/1923	L D S
6886	1226	CER	RES	STK	4/28/1923	LDS
9659	2109	CER	OSW	STK	5/12/1933	LDS
9713	2423	CER	SPR	MM	6/30/1915	LDS
10088	2622	CER	SPR	STK	2/10/1937	NEVADA ROCK AND SAND CORPORATION CORP PRESIDING BISHOP CHURCH JC LDS
10189	2403	CER	SPR	STK	12/3/1937	LDS
10440	2720	CER	RES	STK	11/15/1939	LDS
10551	2595	CER	OSW	STK	8/21/1940	CORP PRESIDING BISHOP CHURCH JC LDS
10627	2615	CER	SPR	STK	2/21/1941	THE CHURCH OF JESUS CHRIST OF LATTER DAY SAINTS CORP PRESIDING BISHOP CHURCH JC LDS
10629	2596	CER	SPR	STK	2/24/1941	LDS
10654	2633	CER	OSW	STK	4/28/1941	LDS
10659	2637	CER	RES	STK	5/10/1941	LDS
10736	2668	CER	RES	STK	10/2/1941	LDS
10789	2722	CER	OSW	STK	3/4/1942	LDS
11167	3073	CER	SPR	STK	9/14/1944	LDS
11378	4047	CER	SPR	STK	10/1/1945	CORP PRESIDING BISHOP CHURCH JC LDS
51259	12369	CER	SPR	STK	9/2/1987	LDS
51260	12370	CER	SPR	STK	6/30/1915	LDS
51261	12371	CER	UG	STK	6/23/1964	LDS
52112	13782	CER	SPR	STK	01/01/1880	CORP PRESIDING BISHOP CHURCH JC LDS
52113	14737	CER	SPR	STK	2/12/1996	H.H. LAND AND CATTLE COMPANY
52114	14738	CER	SPR	STK	2/12/1996	LDS
52115	14739	CER	SPR	STK	2/12/1996	CORP PRESIDING BISHOP CHURCH JC LDS
52118	14740	CER	SPR	STK	9/23/1991	CORP PRESIDING BISHOP CHURCH JC LDS

Green Font = Active Water Rights with Priority Date Post October 17, 1989

Delamar Valley Basin 182 Spreadsheet of Water Rights
 [Current as of April 7, 2017]

Application	Cert	Status	Source	Type of Use	Priority Date	Owner of Record
53991		PER	UG	MUN	10/17/1989	SOUTHERN NEVADA WATER AUTHORITY
53992		PER	UG	MUN	10/17/1989	SOUTHERN NEVADA WATER AUTHORITY
R04339		RES	SPR	OTH	4/17/1926	BLM
R04778		RES	SPR	OTH	4/17/1926	BLM
V01022A01		VST	SPR	STK	1/1/1900	LDS, PRESIDING BISHOP
V01022A02		VST	SPR	STK	1/1/1900	LINCOLN LND & LVSTK
V01022A03		VST	SPR	STK	1/1/1900	DUFFIN, PRESS W ET ALL
V01022A04		VST	SPR	STK	1/1/1900	LDS, PRESIDING BISHOP <50%
V01022A05		VST	SPR	STK	1/1/1900	LDS, PRESIDING BISHOP
V01022A06		VST	SPR	STK	1/1/1900	LDS, PRESIDING BISHOP
V01399		VST	SPR	STK	12/31/1897	HENRIE, JAMES JR.
V01400		VST	SPR	STK	1/1/1900	DUFFIN, MAMIE RYAN
V01418		VST	SPR	STK	12/31/1904	HENRIE, JAMES
V01419		VST	SPR	STK	01/01/1890	MACKIE, A.J.
V01420		VST	SPR	STK	12/31/1904	HENRIE, JAMES
V01449		VST	SPR	STK	12/31/1904	NEVADA ROCK AND SAND CORPORATION
V01520		VST	SPR	STK	4/1/1900	GARDNER RANCH CO
V01550		VST	SPR	STK	1/1/1903	DUFFIN, MAMIE RYAN
V01598		VST	SPR	STK	01/01/1890	LINCOLN LAND AND LIVESTOCK CO.
V01654		VST	SPR	STK	1/1/1900	DUFFIN, MAME R.
V01822		VST	SPR	STK	12/31/1892	HORN, C.A.

Appendix 12-3

**Hydrographic Abstract for Delamar Valley,
Manner of Use: Stockwater,
and Status: Certificate, Decreed, Permit,
Reserved, and Vested**

Hydrographic Abstracts

Hydrographic Abstract Report

Selection Criteria: WHERE owner_type IN ('C','B') AND ms.Basin IN ('182') AND ms.app_status IN ('CER', 'DEC', 'PER', 'RES', 'VST') AND ms.mou IN ('STK') Run Date: 4/7/2017 11:23:00 AM

Basin	App	Change of App	Cert	Filing Date	Status	Source	POINT OF DIVERSION			Div Rate (CFS)	Manner of Use	Sup?	Priority Date	Annual Duty	County	Owner of Record		
							Qtr-Qtr	Qtr	SEC								TWN	RNG
182	10088		2622	2/10/1937	CER	SPR	NE	NE	01	06S	62E	0.003	STK		2/10/1937	2.24	LI	LDS
182	10189		2403	12/3/1937	CER	SPR	NE	SE	03	05S	64E	0.025	STK		12/3/1937	18.11	LI	CORP PRESIDING BISHOP CHURCH JC LDS
182	10440		2720	11/15/1939	CER	RES	SW	SE	20	07S	64E	0.003	STK		11/15/1939	2.79	LI	LDS
182	10551		2595	8/21/1940	CER	OSW	NW	NE	24	04S	64E	0.00313	STK		8/21/1940	0	LI	CORP PRESIDING BISHOP CHURCH JC LDS
182	10627		2615	2/21/1941	CER	SPR	NE	NW	17	08S	64E	0.01	STK		2/21/1941	7.41	LI	THE CHURCH OF JESUS CHRIST OF LATTER DAY SAINTS
182	10629		2596	2/24/1941	CER	SPR	SW	NW	20	06S	65E	0.006	STK		2/24/1941	4.33	LI	CORP PRESIDING BISHOP CHURCH JC LDS
182	10654		2633	4/28/1941	CER	OSW	SW	NE	16	07S	63E	0.007	STK		4/28/1941	5.00	LI	LDS
182	10659		2637	5/10/1941	CER	RES	NE	SE	17	07S	63E	0	STK		5/10/1941	9.97	LI	LDS
182	10736		2668	10/2/1941	CER	RES	NW	NE	35	04S	63E	0.005	STK		10/2/1941	3.99	LI	LDS
182	10789		2722	3/4/1942	CER	OSW	NE	SE	26	06S	63E	0.012	STK		3/4/1942	8.96	LI	LDS
182	11167		3073	9/14/1944	CER	SPR	SE	SE	09	07S	64E	0.003	STK		9/14/1944	2.18	LI	LDS
182	11378		4047	10/1/1945	CER	SPR	SE	NW	19	06S	65E	0.002	STK		10/1/1945	1.44	LI	CORP PRESIDING BISHOP CHURCH JC LDS
182	3271		1923	2/15/1915	CER	SPR	NE	NE	01	06S	62E	0.012	STK	Y	2/15/1915	8.96	LI	PACE, SID
182	3879		1090	4/10/1916	CER	SPR	SE	SE	30	03S	63E	0.008999999	STK	Y	4/10/1916	0	LI	CORP PRESIDING BISHOP CHURCH JC LDS
182	4462		3186	6/8/1917	CER	RES	NE	NW	24	05S	63E	0.025	STK	Y	6/8/1917	18.01	LI	CORP PRESIDING BISHOP CHURCH JC LDS
182	4620		727	10/8/1917	CER	SPR	SE	NE	33	06S	64E	0.001	STK	Y	10/8/1917	0.71	LI	GARDNER RANCH CO.
182	4621		728	10/8/1917	CER	SPR			02	05S	64E	0.003	STK	Y	10/8/1917	2.18	LI	DUFFIN, PRESS W. SR.
182	4622		729	10/8/1917	CER	SPR				05S	63E	0.002	STK	Y	10/8/1917	0.55	LI	GARDNER RANCH COMPANY
182	4632		704	10/13/1917	CER	SPR	SW	SE	24	05S	62E	0.003	STK	Y	10/13/1917	2.18	LI	LDS

Selection Criteria: WHERE owner_type IN ('C','B') AND ms.Basin IN ('182') AND ms.app_status IN ('CER','DEC','PER','RES','VST') AND ms.mou IN ('STK')

Run Date: 4/7/2017 11:23:00 AM

Basin	App	Change of App	Cert	Filing Date	Status	Source	POINT OF DIVERSION			Div Rate (CFS)	Manner of Use	Sup?	Priority Date	Annual Duty	County	Owner of Record		
							Qtr-Qtr	Qtr	SEC								TWN	RNG
182	4649		1566	10/22/1917	CER	SPR	NE	SE	33	05S	62E	0.019	STK	Y	10/22/1917	13.44	LI	HENRIE
182	4693		730	11/12/1917	CER	SPR	SW	SW	32	05S	65E	0.011	STK	Y	11/12/1917	7.98	LI	DUFFIN, PRESS W. JR
182	4695		731	11/12/1917	CER	SPR	SW	SW	32	05S	65E	0.011	STK	Y	11/12/1917	0	LI	GARDNER RANCH COMPANY
182	4973		735	3/21/1918	CER	SPR				05S	63E	0.002	STK	Y	3/21/1918	1.14	LI	GARDNER RANCH CO.
182	51259		12369	9/2/1987	CER	SPR	SW	SE	17	06S	65E	0.017	STK		9/2/1987	7.15	LI	LDS
182	51260		12370	9/2/1987	CER	SPR	SW	SE	17	06S	65E	0.017	STK		6/30/1915	7.52	LI	LDS
182	51261		12371	9/2/1987	CER	UG	SE	SE	12	07S	64E	0.01	STK		6/23/1964	7.24	LI	LDS
182	52112		13782	5/18/1988	CER	SPR	NW	SW	02	05S	64E	0.008	STK		1/1/1880	5.80	LI	CORP PRESIDING BISHOP CHURCH JC LDS
182	52113		14737	5/18/1988	CER	SPR	SE	SE	06	05S	65E	0.008	STK		2/12/1996	5.65	LI	H.H. LAND AND CATTLE COMPANY
182	52114		14738	5/18/1988	CER	SPR	NE	NE	18	05S	65E	0.003	STK		2/12/1996	20.16	LI	LDS
182	52115		14739	5/18/1988	CER	SPR	SW	NE	20	05S	65E	0.002	STK		2/12/1996	1.14	LI	CORP PRESIDING BISHOP CHURCH JC LDS
182	52118		14740	5/18/1988	CER	SPR	NE	NW	17	06S	65E	0.001	STK		9/23/1991	0.34	LI	CORP PRESIDING BISHOP CHURCH JC LDS
182	5301		736	10/25/1918	CER	RES	SE	NE	16	05S	64E	0.014	STK	Y	10/25/1918	10.00	LI	DUFFIN, PRESS W. SR.
182	5316		581	11/20/1918	CER	RES	NW	NE	31	04S	64E	0	STK	Y	11/20/1918	15.68	LI	CORP PRESIDING BISHOP CHURCH JC LDS
182	5318		582	11/20/1918	CER	RES	SW	SE	26	04S	63E	0.01	STK	Y	11/20/1918	3.99	LI	CORP PRESIDING BISHOP CHURCH JC LDS
182	5782		1005	9/29/1919	CER	SPR	NW	NE	07	05S	64E	0.012	STK	Y	9/29/1919	9.05	LI	DUFFINS, PRESS W. JR.
182	5783		1006	9/29/1919	CER	SPR	NW	NE	07	05S	64E	0.015	STK	Y	9/29/1919	10.86	LI	DUFFINS, MAMIE R.
182	6576		1500	10/13/1921	CER	RES	NW	SW	21	04S	63E	0.014	STK	Y	10/13/1921	4.97	LI	LDS
182	6885		1225	4/28/1923	CER	RES	NW	SE	07	07S	63E	0	STK	Y	4/28/1923	9.97	LI	L D S
182	6886		1226	4/28/1923	CER	RES	SE	NE	33	07S	63E	0	STK	Y	4/28/1923	9.97	LI	LDS
182	9659		2109	5/12/1933	CER	OSW	NW	NW	12	06S	63E	0.00899999	STK		5/12/1933	5.98	LI	LDS
182	V01022A0 1			2/6/1911	VST	SPR		SE	36	05S	64E	0	STK		1/1/1900	0	LI	LDS, PRESIDING BISHOP
182	V01022A0 2			2/6/1911	VST	SPR		SE	36	06S	64E	0	STK		1/1/1900	0	LI	LINCOLN LND & LVSTK

Selection Criteria: WHERE owner_type IN ('C','B') AND ms.Basin IN ('182') AND ms.app_status IN ('CER', 'DEC', 'PER', 'RES', 'VST') AND ms.mou IN ('STK')



Run Date: 4/7/2017 11:23:00 AM

Basin	App	Change of App	Cert	Filing Date	Status	Source	POINT OF DIVERSION			Div Rate (CFS)	Manner of Use	Sup?	Priority Date	Annual Duty	County	Owner of Record	
							Qtr-Qtr	Qtr	SEC								TWN
182	V01022A03			2/6/1911	VST	SPR		SW	31	06S	65E	0	STK	1/1/1900	0	LI	DUFFIN, PRESS W ET ALL
182	V01022A04			2/6/1911	VST	SPR		SW	33	06S	65E	0	STK	1/1/1900	0	LI	LDS, PRESIDING BISHOP <50%
182	V01022A05			2/6/1911	VST	SPR		SE	33	05S	65E	0	STK	1/1/1900	0	LI	LDS, PRESIDING BISHOP
182	V01022A06			2/6/1911	VST	SPR						0	STK	1/1/1900	0	LI	LDS, PRESIDING BISHOP
182	V01399			7/3/1915	VST	SPR	SE	SE	06	05S	65E	0.025	STK	12/31/1897	0	LI	HENRIE, JAMES JR.
182	V01400			7/12/1915	VST	SPR	NE	SE	03	05S	64E	0.025	STK	1/1/1900	0	LI	DUFFIN, MAMIE RYAN
182	V01418			9/14/1915	VST	SPR	SW	SW	34	05S	62E	0.025	STK	12/31/1904	0	LI	HENRIE, JAMES
182	V01419			9/2/1915	VST	SPR	SW	NW	20	05S	65E	0.025	STK	1/1/1890	0	LI	MACKIE, A.J.
182	V01420			9/14/1915	VST	SPR	NW	SW	27	05S	62E	0.025	STK	12/31/1904	0	LI	HENRIE, JAMES
182	V01449			3/13/1916	VST	SPR	SW	SW	25	03S	62E	0.1	STK	12/31/1904	0	LI	LDS
182	V01520			10/8/1917	VST	SPR	SE	SE	09	07S	64E	0	STK	4/1/1900	0	LI	GARDNER RANCH CO
182	V01550			3/21/1918	VST	SPR	SE	SE	15	07S	64E	0.025	STK	1/1/1903	0.12	LI	DUFFIN, TOM
182	V01598			10/25/1918	VST	SPR	SE	SW	01	06S	64E	0.025	STK	1/1/1890		LI	LINCOLN LAND AND LIVESTOCK CO.
182	V01654			11/29/1919	VST	SPR	SW	SE	36	04S	63E	0.025	STK	1/1/1900	0.68	LI	DUFFIN, MAME R.
182	V01822			7/10/1923	VST	SPR	NE	SW	17	06S	65E	0.05	STK	12/31/1892	1.69	LI	HORN, C.A.

Appendix 12-4

**NDWR Hydrographic Area
Summary for Delamar Valley**

Hydrographic Area Summary

Hydrographic Area No.	182	Hydrographic Area Name	DELAMAR VALLEY
Subarea Name			
Hydrographic Region No.	10	Hydrographic Region Name	CENTRAL
Area (sq. mi.)	383		
Counties within the hydrographic area	Lincoln		
Nearest Communities to Hydrographic Area	Caliente, Hiko		
Designated (Y/N, Order No.)	N	For All or Portion of Basin	All
Preferred Use	None	For All or Portion of Basin	All
State Engineer's Orders:		For All or Portion of Basin	All
State Engineer's Rulings:			
Pumpage Inventory Status	None	Crop Inventory Status	None
Water Level Measurement?	None		
Yield Values			
Perennial Yield (AFY)	6100		
System Yield (AFY)			
Yield Reference(s)	State Engineer Ruling 6167		
Yield Remarks			
Source of Committed Data:	NDWR Database	Supplementally Adjusted?	Y

Manner of Use	Underground	Geothermal	Other Ground Water
Commercial	0.00	0.00	0.00
Construction	0.00	0.00	0.00
Domestic	0.00	0.00	0.00
Environmental	0.00	0.00	0.00
Industrial	0.00	0.00	0.00
Irrigation (Carey Act)	0.00	0.00	0.00
Irrigation (DLE)	0.00	0.00	0.00
Irrigation	0.00	0.00	0.00
Mining and Milling	0.00	0.00	0.00
Municipal	6,042.00	0.00	0.00
Power	0.00	0.00	0.00
Quasi-Municipal	0.00	0.00	0.00
Recreation	0.00	0.00	0.00
Stockwater	7.24	0.00	0.00
Storage	0.00	0.00	0.00
Wildlife	0.00	0.00	0.00
Other	0.00	0.00	0.00
Totals	6,049.24	0.00	0.00

Related Reports

USGS Reconnaissance 16 USGS Bulletin 33

Other References

Comments

Appendix 12-5


**Hydrographic Abstract for Delamar Valley,
Manner of Use: Domestic,
and Status: Certificate, Decreed, Permit,
Reserved, and Vested**

Hydrographic Abstracts

Hydrographic Abstract Report

Selection Criteria: WHERE owner_type IN ('C','B') AND ms.Basin IN ('182') AND ms.app_status IN ('CER', 'DEC', 'PER', 'RES', 'VST') AND ms.mou IN ('DOM') Run Date: 4/7/2017 11:23:41 AM

Basin	App	Change of App	Cert	Filing Date	Status	Source	POINT OF DIVERSION			Div Rate (CFS)	Manner of Use	Sup?	Priority Date	Annual Duty	County	Owner of Record
							Qtr-Qtr	Qtr	SEC							
182	4894			2/7/1918	PER	SPR				0.025	DOM	Y	2/7/1918	0	LI	SAWYER, TILLIE B.



Appendix 12-6


**Hydrographic Abstract for Delamar Valley,
Manner of Use: Mining and Milling,
and Status: Certificate, Decreed, Permit,
Reserved, and Vested**

Hydrographic Abstracts

Hydrographic Abstract Report

Selection Criteria: WHERE owner_type IN ('C','B') AND ms.Basin IN ('182') AND ms.app_status IN ('CER','DEC','PER','RES','VST') AND ms.mou IN ('MM','MMD') Run Date: 4/7/2017 11:24:24 AM

Basin	App	Change of App	Cert	Filing Date	Status	Source	POINT OF DIVERSION			Div Rate (CFS)	Manner of Use	Sup?	Priority Date	Annual Duty	County		Owner of Record	
							Qtr-Qtr	Qtr	SEC						TWN	RNG		LI
182	9713		2423	11/25/1933	CER	SPR	NE	SW	17	06S	65E	0.05	MM	Y	6/30/1915	25	LI	LDS



Appendix 12-7


**Hydrographic Abstract for Delamar Valley,
Manner of Use: Other,
and Status: Certificate, Decreed, Permit,
Reserved, and Vested**

Hydrographic Abstracts

Hydrographic Abstract Report

Selection Criteria: WHERE owner_type IN ('C','B') AND ms.Basin IN ('182') AND ms.app_status IN ('CER', 'DEC', 'PER', 'RES', 'VST') AND ms.mou IN ('OTH') Run Date: 4/7/2017 11:25:09 AM

Basin	App	Change of App	Cert	Filing Date	Status	Source	POINT OF DIVERSION					Div Rate (CFS)	Manner of Use	Sup?	Priority Date	Annual Duty	County	Owner of Record
							Qtr-Qtr	Qtr	SEC	TWN	RNG							
182	R04339			5/3/1985	RES	SPR	NW	SW	03	05S	64E	0	OTH		4/17/1926	0	LI	BLM
182	R04778			2/8/1989	RES	SPR	SE	NE	08	06S	65E	0.002	OTH		4/17/1926	1.29	LI	BLM



Appendix 12-8

**Hydrographic Abstract for Delamar Valley,
Manner of Use: Municipal and Quasi-Municipal,
and Status: Certificate, Decreed, Permit,
Reserved, and Vested**

Hydrographic Abstracts

Hydrographic Abstract Report

Selection Criteria: WHERE owner_type IN ('C','B') AND ms.Basin IN ('182') AND ms.app_status IN ('CER', 'DEC', 'PER', 'RES', 'VST') AND ms.mou IN ('MUN', 'QM') Run Date: 4/7/2017 11:25:49 AM

Basin	App	Change of App	Cert	Filing Date	Status	Source	POINT OF DIVERSION					Div Rate (CFS)	Manner of Use	Sup?	Priority Date	Annual Duty	County	Owner of Record
							Qtr-Qtr	Qtr	SEC	TWN	RNG							
182	53991			10/17/1989	PER	UG	SE	NE	04	05S	63E	6	MUN	Y	10/17/1989	4344	LI	SOUTHERN NEVADA WATER AUTHORITY
182	53992			10/17/1989	PER	UG	NE	NE	15	06S	64E	10	MUN	Y	10/17/1989	6042	LI	SOUTHERN NEVADA WATER AUTHORITY



Appendix 12-9


**Hydrographic Abstract for Delamar Valley,
Manner of Use: Irrigation, Irrigation - Carey Act,
Irrigation - DLE, and Decreed;
and Status: Certificate, Decreed, Permit,
Reserved, and Vested**

Hydrographic Abstracts

Hydrographic Abstract Report

Selection Criteria: WHERE owner_type IN ('C','B') AND ms.Basin IN ('182') AND ms.app_status IN ('CER','DEC','PER','RES','VST') AND ms.mou IN ('DEC','IRC','IRD','IRR') Run Date: 4/7/2017 11:20:35 AM

Basin	App	Change of App	Cert	Filing Date	Status	Source	POINT OF DIVERSION			Div Rate (CFS)	Manner of Use	Sup?	Priority Date	Annual Duty	County	Owner of Record		
							Qtr-Qtr	Qtr	SEC								TWN	RNG
182	3475		427	6/30/1915	CER	SPR	SW	SE	13	06S	64E	0.12	IRR	Y	6/30/1915	60	LI	LDS



Appendix 12-10

**NDWR Well-Driller's Log Database
for Delamar Valley**

Well Driller's Log - General Report

31 January 2017

Basin	County	Twn	Rng	Sec	Quarters	Current Owner	Date Complete	Log No.	Drillers lic. no.	Total Depth	Water Lvl	Casing Dia.	Assessor's Parcel no.	Work type	Prop use	App/Permit
182	LI	S04	E63	23	SE SE	HARRISON, EDNA M	11-19-66	64745	30	61	0.00			N	I	22859
182	LI	S04	E63	24	SE SW	HARRISON, BERTHA E	07-29-67	9636	30	360	0.00			D	I	22858
182	LI	S04	E63	24	SE SW	HARRISON, BERTHA E	11-17-66	9279	30	65	0.00			N	I	22858
182	LI	S04	E64	07	SW NE	SPENCER, WALLY	07-10-94	57902	811	560	0.00	10		N	X	
182	LI	S06	E63	12		U S AIR FORCE	05-10-80	21066	1168	1,215	865.00	22		N	K	50905
182	LI	S06	E63	12		U S AIR FORCE	02-24-80	21067	1168	1,010	871.00	2		N	X	
182	LI	S06	E65	29	SW SW	ANDER, DON	09-02-88	31024	1191	100	6.00	8.62		N	H	
182	LI	S07	E63	18	NE NE	SNWA	07-11-05	97378	2057	1,345	815.00	12		N	G	
182	LI	S07	E64	00		STEWART, C D	12-07-63	65544	410	700	0.00			N	Z	
182	LI	S07	E64	00		STEWART, C D	12-23-63	65545	410	300	0.00			N	Z	
182	LI	S07	E64	12	SE SE	STEWART, C D	04-20-64	9454	192	90	63.00	8.62		N	S	22073
182	LI	S07	E64	19	SE SW	SNWA 182W906M	09-03-05	114851	2057	1,735	1,280.00	6.625	008-091-02	N	G	
182	LI	S07	E64	19		GULF OIL CORP	04-16-66	9253	416	265	220.00	6		N	Z	

Appendix 13-1

**NDWR Hydrographic Abstract - All Active Records
within Kane Springs Valley**

Hydrographic Abstracts

Hydrographic Abstract Report

Selection Criteria: WHERE owner_type IN ('C','B') AND ms.Basin IN ('206') AND ms.app_status IN ('CER', 'DEC', 'PER', 'RES', 'VST')

Run Date: 5/1/2017 11:15:45 AM

Basin	App	Change of App	Cert	Filing Date	Status	Source	POINT OF DIVERSION			Div Rate (CFS)	Manner of Use	Sup?	Priority Date	Annual Duty	County	Owner of Record		
							Qtr-Qtr	Qtr	SEC								TWN	RNG
206	10346		2702	3/20/1939	CER	SPR	NE	SE	30	07S	66E	0.003	STK		3/20/1939	1.63	LI	RANKIN, RICHARD AND MEREDITH 50%
206	11139		3083	7/12/1944	CER	SPR	NE	SW	29	07S	65E	0.00625	STK		7/12/1944	4.48	LI	CHURCH OF JC OF LSD
206	11427		3355	11/16/1945	CER	SPR	NE	SE	24	08S	65E	0.003	STK		11/16/1945	2.18	LI	LDS
206	4710		3396	11/19/1917	CER	SPR	NE	NW	20	08S	65E	0.002	STK		11/19/1917	0.95	LI	LDS
206	5643		1528	7/29/1919	CER	SPR	SW	SE	16	07S	65E	0.05	STK		7/29/1919	0	LI	SCHLARMAN, RACHAEL 25%
206	5879		1018	11/28/1919	CER	SPR	SE	SE	15	07S	65E	0.003	STK	Y	11/28/1919	2.18	LI	LDS
206	6007		676	3/5/1920	CER	SPR	NW	NE	07	08S	65E	0.003	STK	Y	3/5/1920	2.18	LI	LDS
206	6889		1250	4/28/1923	CER	RES	NE	SE	35	09S	64E	0	STK	Y	4/28/1923	10	LI	CORPORATION OF THE PRESIDING BISHOP OF THE CHURCH OF JESUS CHRIST OF LATTER-DAY SAINTS 50%
206	6890		1251	4/28/1923	CER	SPR	NE	NE	28	09S	64E	0.006	STK	Y	4/28/1923	0	LI	HIKO LAND AND CATTLE COMPANY
206	72220			2/14/2005	PER	UG	SE	SW	06	11S	64E	6	MUN	Y	2/14/2005	0	LI	COYOTE SPRINGS INVESTMENT, LLC
206	72221			2/14/2005	PER	UG	SE	SW	11	09S	65E	6	MUN	Y	2/14/2005	0	LI	COYOTE SPRINGS INVESTMENT, LLC
206	82727			4/17/2013	PER	UG	SW	NW	14	10S	64E	6	MUN	Y	2/14/2005	500	LI	COYOTE SPRINGS INVESTMENT LLC
206	82728			4/17/2013	PER	UG	NE	NW	28	10S	64E	6	MUN	Y	2/14/2005	500	LI	COYOTE SPRINGS INVESTMENT LLC
206	9924		2508	1/2/1936	CER	SPR	SE	NE	24	08S	64E	0.005	STK	Y	1/2/1936	3.62	LI	CORP PRESIDING BISHOP CHURCH JC LDS 50%
206	R09412			4/6/2004	RES	SPR	SW	NW	09	10S	64E	0.0015	STK		4/6/2004	0	LI	BLM
206	V01359			3/22/1915	VST	SPR	SW	SE	28	09S	65E	0.025	STK		1/1/1893	0	LI	CHURCH OF JESUS CHRIST OF LDS 50%
206	V01360			3/22/1915	VST	SPR	SW	SE	16	08S	65E	0.025	STK		1/1/1888	0	LI	CHURCH OF JESUS CHRIST OF LDS 50%
206	V01361			3/22/1915	VST	SPR	SE	SE	30	08S	65E	0.025	STK		1/1/1891	0	LI	BALLOW, RACHAEL

Selection Criteria: WHERE owner_type IN ('C','B') AND ms.Basin IN ('206') AND ms.app_status IN ('CER', 'DEC', 'PER', 'RES', 'VST')

Run Date: 5/1/2017 11:15:45 AM

Basin	App	Change of App	Cert	Filing Date	Status	Source	POINT OF DIVERSION			Div Rate (CFS)	Manner of Use	Sup?	Priority Date	Annual Duty	County	Owner of Record
							Qtr-Qtr	Qtr	SEC							
206	V01602			2/6/1919	VST	SPR	NW	NW	25	08S	64E	0.025	STK	1/1/1900	LI	GARDNER RANCH COMPANY
206	V01603			2/6/1919	VST	SPR	SW	SE	23	08S	64E	0.013	STK	1/1/1900	LI	LOVE, H.E.
206	V01718			7/14/1920	VST	SPR	NW	NW	29	08S	65E	0	STK	1/1/1900	LI	GARDNER RANCH CO.



Appendix 13-2

**NDWR Hydrographic Abstract
Water Rights Spreadsheet for Kane Springs Valley**



Application	Cert	Status	Source	Type of Use	Priority Date	Owner of Record
10346	2702	CER	SPR	STK	3/20/1939	LONGHORN CATTLE COMPANY 50%
11139	3083	CER	SPR	STK	7/12/1944	CHURCH OF JC OF LDS
11427	3355	CER	SPR	STK	11/16/1945	LDS
4710	3396	CER	SPR	STK	11/19/1917	LDS
5643	1528	CER	SPR	STK	7/29/1919	LDS 50%
5879	1018	CER	SPR	STK	11/28/1919	LDS
6007	676	CER	SPR	STK	3/5/1920	LDS
6889	1250	CER	RES	STK	4/28/1923	CORPORATION OF THE PRESIDING BISHOP OF THE CHURCH OF JESUS CHRIST OF LATTER-DAY SAINTS 50%
6890	1251	CER	SPR	STK	4/28/1923	HIKO LAND AND CATTLE COMPANY
72220		PER	UG	MUN	2/14/2005	COYOTE SPRINGS INVESTMENT, LLC
72221		PER	UG	MUN	2/14/2005	COYOTE SPRINGS INVESTMENT, LLC
82727		PER	UG	MUN	2/14/2005	COYOTE SPRINGS INVESTMENT LLC
82728		PER	UG	MUN	2/14/2005	COYOTE SPRINGS INVESTMENT LLC
9924	2508	CER	SPR	STK	1/2/1936	CORP PRESIDING BISHOP CHURCH JC LDS 50%
R09412		RES	SPR	STK	4/17/1926	BLM
V01359		VST	SPR	STK	01/01/1893	CHURCH OF JESUS CHRIST OF LDS 50%
V01360		VST	SPR	STK	01/01/1888	CHURCH OF JESUS CHRIST OF LDS 50%
V01361		VST	SPR	STK	01/01/1891	BALLOW, RACHAEL
V01602		VST	SPR	STK	1/1/1900	GARDNER RANCH COMPANY
V01603		VST	SPR	STK	1/1/1900	LOVE, H.E.
V01718		VST	SPR	STK	1/1/1900	GARDNER RANCH CO.

Green Font = Active Water Rights with Priority Date Post October 17, 1989

Appendix 13-3

**NDWR Hydrographic Area Summary
for Kane Springs Valley**

Hydrographic Area Summary

Hydrographic Area No.	206	Hydrographic Area Name	KANE SPRINGS VALLEY
Subarea Name			
Hydrographic Region No.	13	Hydrographic Region Name	COLORADO RIVER BASIN
Area (sq. mi.)	234		
Counties within the hydrographic area	Lincoln		
Nearest Communities to Hydrographic Area	Caliente, Moapa		
Designated (Y/N, Order No.)	N	For All or Portion of Basin	All
Preferred Use	None	For All or Portion of Basin	All
State Engineer's Orders:		For All or Portion of Basin	All
State Engineer's Rulings:			
Pumpage Inventory Status	None	Crop Inventory Status	None
Water Level Measurement?	None		
Yield Values			
Perennial Yield (AFY)	1000		
System Yield (AFY)			
Yield Reference(s)	State Engineer Ruling 5712		
Yield Remarks			
Source of Committed Data:	NDWR Database	Supplementally Adjusted?	Y

Manner of Use	Underground	Geothermal	Other Ground Water
Commercial	0.00	0.00	0.00
Construction	0.00	0.00	0.00
Domestic	0.00	0.00	0.00
Environmental	0.00	0.00	0.00
Industrial	0.00	0.00	0.00
Irrigation (Carey Act)	0.00	0.00	0.00
Irrigation (DLE)	0.00	0.00	0.00
Irrigation	0.00	0.00	0.00
Mining and Milling	0.00	0.00	0.00
Municipal	1,000.00	0.00	0.00
Power	0.00	0.00	0.00
Quasi-Municipal	0.00	0.00	0.00
Recreation	0.00	0.00	0.00
Stockwater	0.00	0.00	0.00
Storage	0.00	0.00	0.00
Wildlife	0.00	0.00	0.00
Other	0.00	0.00	0.00
Totals	1,000.00	0.00	0.00

Related Reports

USGS Reconnaissance 25 USGS Bulletin 33

Other References

Comments

Appendix 13-4


**NDWR Hydrographic Abstract for Kane Springs
Valley, Manner of Use: Municipal and
Quasi-Municipal, and
Status: Certificate, Decreed, Permit,
Reserved, and Vested**

Hydrographic Abstracts

Hydrographic Abstract Report

Selection Criteria: WHERE owner_type IN ('C','B') AND ms.Basin IN ('206') AND ms.app_status IN ('CER', 'DEC', 'PER', 'RES', 'VST') AND ms.mou IN ('MUN', 'QM') Run Date: 5/1/2017 11:17:33 AM

Basin	App	Change of App	Cert	Filing Date	Status	Source	POINT OF DIVERSION					Div Rate (CFS)	Manner of Use	Sup?	Priority Date	Annual Duty	County	Owner of Record
							Qtr-Qtr	Qtr	SEC	TWN	RNG							
206	72220			2/14/2005	PER	UG	SE	SW	06	11S	64E	6	MUN	Y	2/14/2005	0	LI	COYOTE SPRINGS INVESTMENT, LLC
206	72221			2/14/2005	PER	UG	SE	SW	11	09S	65E	6	MUN	Y	2/14/2005	0	LI	COYOTE SPRINGS INVESTMENT, LLC
206	82727			4/17/2013	PER	UG	SW	NW	14	10S	64E	6	MUN	Y	2/14/2005	500	LI	COYOTE SPRINGS INVESTMENT LLC
206	82728			4/17/2013	PER	UG	NE	NW	28	10S	64E	6	MUN	Y	2/14/2005	500	LI	COYOTE SPRINGS INVESTMENT LLC



Appendix 13-5

**NDWR Hydrographic Abstract for Kane Springs
Valley, Manner of Use: Stockwater, and
Status: Certificate, Decreed, Permit,
Reserved, and Vested**

Hydrographic Abstracts

Hydrographic Abstract Report

Selection Criteria: WHERE owner_type IN ('C','B') AND ms.Basin IN ('206') AND ms.app_status IN ('CER', 'DEC', 'PER', 'RES', 'VST') AND ms.mou IN ('STK')

Run Date: 5/1/2017 11:18:51 AM

Basin	App	Change of App	Cert	Filing Date	Status	Source	POINT OF DIVERSION			Div Rate (CFS)	Manner of Use	Sup?	Priority Date	Annual Duty	County	Owner of Record		
							Qtr-Qtr	Qtr	SEC								TWN	RNG
206	10346		2702	3/20/1939	CER	SPR	NE	SE	30	07S	66E	0.003	STK		3/20/1939	1.63	LI	RANKIN, RICHARD AND MEREDITH 50%
206	11139		3083	7/12/1944	CER	SPR	NE	SW	29	07S	65E	0.00625	STK		7/12/1944	4.48	LI	CHURCH OF JC OF LSD
206	11427		3355	11/16/1945	CER	SPR	NE	SE	24	08S	65E	0.003	STK		11/16/1945	2.18	LI	LDS
206	4710		3396	11/19/1917	CER	SPR	NE	NW	20	08S	65E	0.002	STK		11/19/1917	0.95	LI	LDS
206	5643		1528	7/29/1919	CER	SPR	SW	SE	16	07S	65E	0.05	STK		7/29/1919	0	LI	SCHLARMAN, RACHAEL 25%
206	5879		1018	11/28/1919	CER	SPR	SE	SE	15	07S	65E	0.003	STK	Y	11/28/1919	2.18	LI	LDS
206	6007		676	3/5/1920	CER	SPR	NW	NE	07	08S	65E	0.003	STK	Y	3/5/1920	2.18	LI	LDS
206	6889		1250	4/28/1923	CER	RES	NE	SE	35	09S	64E	0	STK	Y	4/28/1923	10	LI	CORPORATION OF THE PRESIDING BISHOP OF THE CHURCH OF JESUS CHRIST OF LATTER-DAY SAINTS 50%
206	6890		1251	4/28/1923	CER	SPR	NE	NE	28	09S	64E	0.006	STK	Y	4/28/1923	0	LI	HIKO LAND AND CATTLE COMPANY
206	9924		2508	1/2/1936	CER	SPR	SE	NE	24	08S	64E	0.005	STK	Y	1/2/1936	3.62	LI	CORP PRESIDING BISHOP CHURCH JC LDS 50%
206	R09412			4/6/2004	RES	SPR	SW	NW	09	10S	64E	0.0015	STK		4/6/2004	0	LI	BLM
206	V01359			3/22/1915	VST	SPR	SW	SE	28	09S	65E	0.025	STK		1/1/1893	0	LI	CHURCH OF JESUS CHRIST OF LDS 50%
206	V01360			3/22/1915	VST	SPR	SW	SE	16	08S	65E	0.025	STK		1/1/1888	0	LI	CHURCH OF JESUS CHRIST OF LDS 50%
206	V01361			3/22/1915	VST	SPR	SE	SE	30	08S	65E	0.025	STK		1/1/1891	0	LI	BALLOW, RACHAEL
206	V01602			2/6/1919	VST	SPR	NW	NW	25	08S	64E	0.025	STK		1/1/1900		LI	GARDNER RANCH COMPANY
206	V01603			2/6/1919	VST	SPR	SW	SE	23	08S	64E	0.013	STK		1/1/1900		LI	LOVE, H.E.
206	V01718			7/14/1920	VST	SPR	NW	NW	29	08S	65E	0	STK		1/1/1900		LI	GARDNER RANCH CO.

Appendix 13-6

**NDWR Well-Driller's Log Database
for Kane Springs Valley**

Well Driller's Log - General Report

28 February 2017

Basin	County	Twn	Rng	Sec	Quarters	Current Owner	Date Complete	Log No.	Drillers lic. no.	Total Depth	Water Lvl	Casing Dia.	Assessor's Parcel no.	Work type	Prop use	App/Permit
206	LI	S08	E65	35		SE NE GEYSER RANCH	01-10-68	65548		200	55.00	10		N	S	
206	LI	S11	E64	06		NE SW VIDLER WATER COMPANY	11-14-05	97718	1366	2,017	992.70	18.625		N	X	