


29567



State of Nevada
 Dept. of Conservation & Natural Resources
Division of Water Resources
 Hugh Ricci, P.E. State Engineer



Water Rights Database, Page 1

General Information

[Click Here for Code Definitions](#)

New Search	General Information Page 1:	Due Dates And Maps Page 2:	Place of Use Page 3:	Abrogations, Rulings, and Protests Page 4:	Ownership Summary Page 5:	Click Here To Report An Error
----------------------------	---	--	--------------------------------------	--	---	---

Application No.: 29567 Application Status: CER Certificate No.: 10329

Owner(s): GOLDEN EAGLE MINING, INC.; Status: CERTIFICATE

Basin: 184 Basin Name: SPRING VALLEY Sub Basin:

Basin Status: Region: CENTRAL County: WHITE PINE

Source: UNDERGROUND Source Description:

Project Name: OSCEOLA GOLDEN EAGLE Decree Name: Use: MINING AND MILLING

Period Start: 0201 Period End: 1215

Point of Diversion Information: Qtr-Qtr: SW Qtr: SW Sec: 22 Twn: 14N Rng: 67E

Duty Balance: 228.07 MGS Div Balance: 1.11

Acre-Feet Storage: 0 Well Log Nos.: 10816

Remarks 1:

AMENDED

ASSIGNED
No. 29567

APPLICATION FOR PERMIT
TO APPROPRIATE THE PUBLIC WATERS OF THE STATE OF NEVADA

Date of filing in State Engineer's Office..... AUG 8 1975
Returned to applicant for correction..... SEP 11 1975
Corrected application filed..... OCT 2 1975
Map filed..... July 17, 1973 under 27516

The applicant Rex Frandsen
Box 18 of Lava Hot Springs
Street and No. or P.O. Box No. City or Town
Idaho 83246, hereby make S application for permission to appropriate the public
State and Zip Code No.

waters of the State of Nevada, as hereinafter stated. (If applicant is a corporation, give date and place of incorporation; if a copartnership or association, give names of members.)

1. The source of the proposed appropriation is..... Underground
Name of stream, lake or other source.

2. The amount of water applied for is..... 5 c.f.s...... second-feet
One second-foot equals 448.83 gals. per min.

(a) If stored in reservoir give number of acre-feet..... acre-feet

3. The water to be used for..... Mining Milling & Domestic
Irrigation, power, mining, manufacturing, domestic, or other use.

4. If use is for:
- (a) Irrigation (state number of acres to be irrigated).....
 - (b) Stockwater (state number and kinds of animals to be watered).....
 - (c) Other use (describe fully under "No. 12. Remarks").....
 - (d) Power:
 - (1) Horsepower developed.....
 - (2) Point of return of water to stream.....

5. The water is to be diverted from its source at the following point: SW 1/4 SW 1/4 Section 22, T.14N., R.67E. or at a point from which the SW Corner of said Sec. 22
Describe as being within a 40-acre subdivision of public survey, and by course and distance to a section corner. If on unsurveyed land, it should be stated.
bears S. 21° 56' W., 845.41 ft"

6. Place of use..... SE 1/4 Section 21, S 1/2 Section 22, S 1/2 Section 23, SW 1/4 Section 24, N 1/2 N 1/2 N 1/2, Section 26, all of T.14N., R.67E. M.D.B. & M.
Describe by legal subdivision, if on unsurveyed land it should be so stated.

7. Use will begin about 1st of February and end about 15 of December, of each year.
Day and Month Day and Month

8. Description of proposed works. (Under the provisions of NRS 535.010 you may be required to submit plans and specifications of your diversion or storage works.)..... Water is to be diverted through underground and portable pipeline to the place of use
State manner in which water is to be diverted, whether by dam or other works, whether through pipes, ditches, flumes, or other conduits.

- 9. Estimated cost of works \$20,000.00
- 10. Estimated time required to construct works 1 year
- 11. Estimated time required to complete the application to beneficial use 2 years
- 12. Remarks: For use other than irrigation or stock watering, state number and type of units to be served or annual consumptive use.

Water is to be used for Mining, Milling & Domestic purposes in conjunction with a proposed gold washing operation within the place of use mentioned in Question 6.

2000 gal per min. 16 hr. per day 6 days per week March thru Dec.

Applicant Rex Frandsen

By s/ Rex L. Frandsen
Box 18

Compared bs/jw lk/bs

Lava Hot Springs, Idaho 83246

APPROVAL OF STATE ENGINEER

This is to certify that I have examined the foregoing application, and do hereby grant the same, subject to the following limitations and conditions:

This permit is issued subject to all existing rights on the source. It is understood that the amount of water herein granted is only a temporary allowance and that the final water right obtained under this permit will be dependent upon the amount of water actually placed to beneficial use. It is also understood that this right must allow for a reasonable lowering of the static water level at permittee's well due to other ground water development in the area. A measuring device must be installed and measurements of water use kept. The well shall be equipped with a 2-inch opening for measuring depth to water. If the well is flowing, a valve must be installed and maintained to prevent waste. The State retains the right to regulate the use of the water granted herein at any and all times.

The total combined amount of water granted under this permit and Permit 29371 is limited to what the well covered under the two permits is capable of producing. If certificates of appropriation are issued under this permit and Permit 29371, the total combined amount of appropriation granted in said certificates shall not exceed what the well covered under the two permits is capable of producing.

The total duty of water allowed under this permit and Permits 29363 and 29371 shall not exceed 2241.05 million gallons annually.

The amount of water to be appropriated shall be limited to the amount which can be applied to beneficial use, and not to exceed 5.0 cubic feet per second, but not to exceed 1,179.5 million gallons seasonally.

- Actual construction work shall begin on or before June 15, 1976
- Proof of commencement of work shall be filed before July 15, 1976
- Work must be prosecuted with reasonable diligence and be completed on or before June 15, 1976
- Proof of completion of work shall be filed before July 15, 1976
- Application of water to beneficial use shall be made on or before June 15, 1978
- Proof of the application of water to beneficial use shall be filed on or before July 15, 1978
- Map in support of proof of beneficial use shall be filed on or before _____

Commencement of work filed AUG 16 1976
 Completion of work filed AUG 16 1976
 Proof of beneficial use filed AUG 28 1978
 Cultural map filed _____
 Certificate No. 10329 Issued SEP 24 1982
 Recorded _____ Bk. _____ Page _____
 _____ County Recorder

IN TESTIMONY WHEREOF, I ROLAND D. WESTERGARD,
 State Engineer of Nevada, have hereunto set my hand and the seal of
 my office, this 15th day of April

A.D. 1976

Roland D. Westergard
 State Engineer

THE STATE OF NEVADA
CERTIFICATE OF APPROPRIATION OF WATER

WHEREAS, Richard W. Forman, Agent has presented to the State Engineer of the State of Nevada Proof of Application of Water to Beneficial Use, from an underground source through a drilled well, pump and distribution system mining, milling and domestic purposes. The point of diversion of water from the source is as follows: SW 1/4 SW 1/4 Section 22, T. 14N. R. 67E., N.D. 82W., or at a point from which the SW corner of said Section 22 bears S. 21° 56' W., a distance of 845.41 feet situated in White Pine County, State of Nevada.

Now Know Ye, That the State Engineer, under the provisions of NRS 533.425, has determined the date, source, purpose, amount of appropriation, and the place where such water is appropriated, as follows:

Name of appropriator Civic Royalty Corp.

Post-office address Toronto, Ontario, Canada

* Amount of appropriation 1.11 c.f.s., but not to exceed 228,079 million gallons per season

Period of use, from February 1st to December 15th of each year

Date of priority of appropriation August 8, 1975

Description of works of diversion, manner and place of use: Water is developed in the well, thence conveyed 2000 feet by a 6 inch pipeline to the place of use within the SE 1/4 of Section 21, 1/4 of Section 22, SW 1/4 of Section 23, SW 1/4 of Section 24, N 1/4 NW 1/4 of Section 26, all in T. 14N., R. 67E., N.D. 82W., where it is used for mining, milling and domestic purposes.

*The total combined rate of diversion under this certificate and Permit 20371 is limited to 1.11 c.f.s., which is what the well is capable of producing. The total combined annual duty of water granted under this certificate and Permit 20371 is 261,789 million gallons annually.

This certificate is issued subject to the terms of the permit.

The right to water hereby determined is limited to the amount which can be beneficially used, not to exceed the amount above specified, and the use is restricted to the place and for the purpose as set forth herein.

IN TESTIMONY WHEREOF, I, PETER G. MORROS, State Engineer


Compared by/hd of Nevada, have hereunto set my hand and the seal of my office, this

Recorded 24th day of SEPTEMBER A.D. 19 82

County of White Pine State Engineer




State of Nevada
 Dept. of Conservation & Natural Resources
Division of Water Resources
 Hugh Ricci, P.E. State Engineer



Well Driller's Log Database: Report Details

GENERAL INFORMATION

Well Log No: 10816	Sequence No: 78854	Permit No: 23556	Basin: 184
Click Here To View an Image of The Original Well Log 			
Owner: TURNER, ACE & FRANSEN, REX	Mailing/Well Address:	Owner No.:	Notice of Intent No.: 0
Date Received by NDWR: 10/31/1969	Date Accessed: D	Entered By/Date: SCOX 02/12/2004	Updated By/Date: MDILLON 03/22/2004

LOCATION INFORMATION

Quarters: CC	Section: 22	Township: N14	Range: E67	Ref: MD
Latitude: 39.0588874817	Longitude: 114.447219849	Lat/Long Accuracy: M	Parcel No.:	Lot No.:
State/Co. Code: 32033	Type of Work: D	Source Agency: NV003	Subdivision Name:	Block No.:

WELL CONSTRUCTION

Hole Depth: 238 feet	Surface Casing Dia.: 14.0 Inches	Cased to: 235 feet	Casing Reductions: 0	Depth to Bedrock: feet
Perforations: 60 to 235 feet	Perforation Length: 175 feet	Perforation Intervals: 1	Depth of Seal: feet	Construction Data Quality: G
Gravel Packed: From: to feet	Static Water Level:	Pumping Water Level:	Draw Down: feet	

		0.00 ft below LSD	feet	
Yield: 1000 G.P.M.	After Hours Pump: 6	Aquifer Desc.	Specific Capacity: 0.00	Lithographic Data Quality: G
Method: P	Date Started: 08/15/1969	Date Completed: 08/30/1969	Water Temp: deg F	Edit Status: F
Work Type Remarks:				
General Remarks:				
Additional Remarks:				

DRILLING CONTRACTOR INFORMATION

Name: REX L FRANSEN	Address: RT 4 BOX 142 BLACK FOREST ID	Contractor's Lic. No.:	Contractor's Drilling No.:	Driller's Lic. No.:
----------------------------------	--	-----------------------------------	---------------------------------------	--------------------------------

