
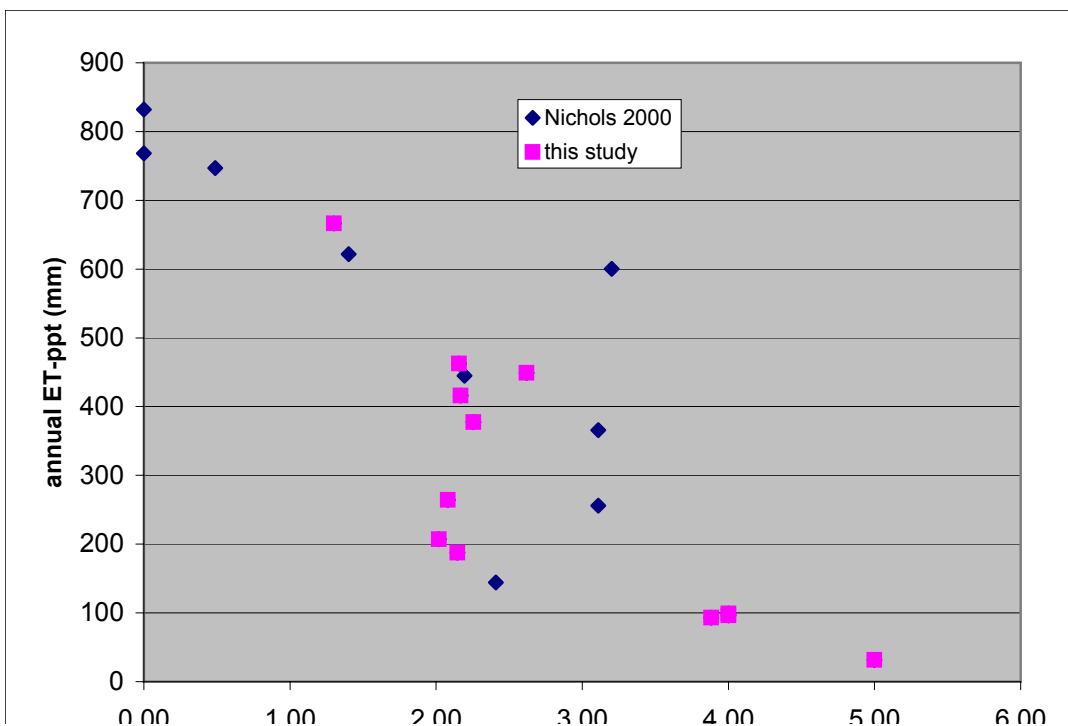


Extrapolated annual ET with precipitation for Inyo County data

Data rec'd in email from Aaron Steinwand on 11/10/04

Duell's, Nichols, and our site notation

sites	cover	min DTW (m)	annual ET		ET-precip	(ET-ppt)/cover
			(ft)	(mm)		
a	0.42	10.5	3.20	1.97	600.456	1429.657143
c	0.35	10.2	3.11	0.839	255.7272	730.6491429
e	0.26	10.2	3.11	1.2	365.76	1406.769231
f	0.24	7.9	2.41	0.474	144.4752	601.98
g	0.33	7.2	2.20	1.46	445.008	1348.509091
j	0.5	4.6	1.40	2.04	621.792	1243.584
l	0.73	0	0.00	2.73	832.104	1139.868493
ash 1	0.6	1.6	0.49	2.45	746.76	1244.60
ash 2	0.95	0	0.00	2.52	768.096	808.52
blk100 2000	0.6	2.15801		498	462.40	770.6666667
blk100 2001	0.51	2.168		487	415.90	815.4901961
blk9 2001	0.36	2.620		520	448.90	1246.944444
plc 45 2001	0.18	3.88		199	93.10	517.2222222
blk100 2002	0.4	2.256		410	377.50	943.75
fsl138 2002	0.47	1.3		688	666.20	1417.446809
plc 74 2002	0.125	2.14598		219	187.50	1500
plc 185 2002	0.07	4		128	96.50	1378.571429
plc 18 2002	0.11	5		66	31.50	286.3636364
blk100 2003	0.39	2.08		566	264.20	677.4358974
plc 74 2003	0.23	2.02		299	207.30	901.3043478
plc 185 2003	0.12	4		250	99.10	825.8333333



0.00

1.00

2.00

3.00

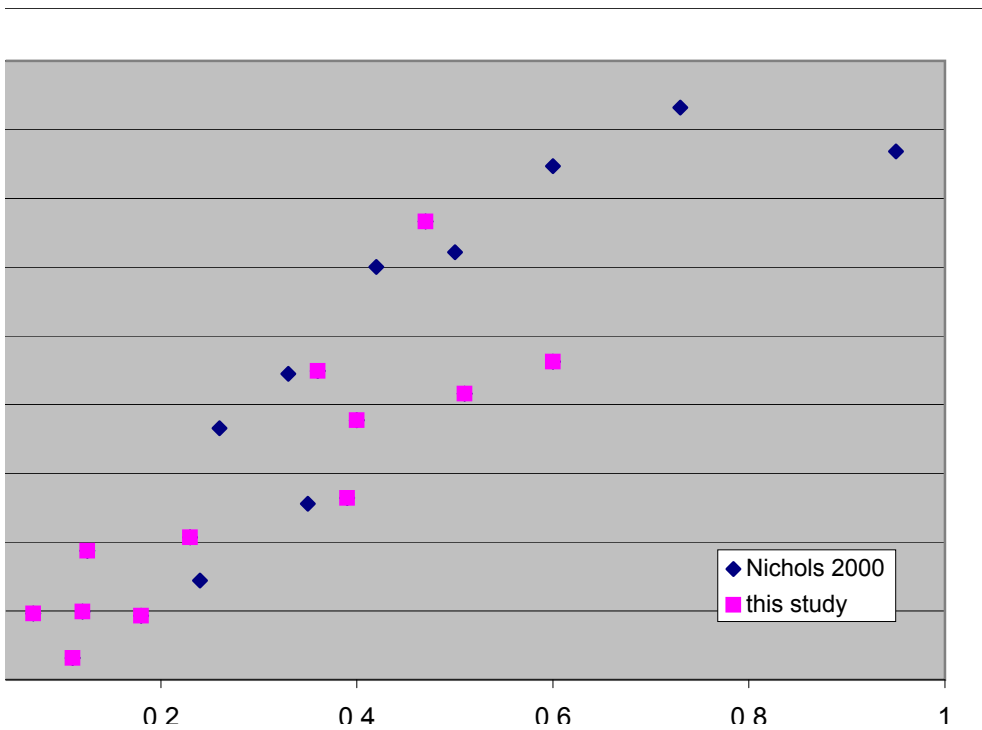
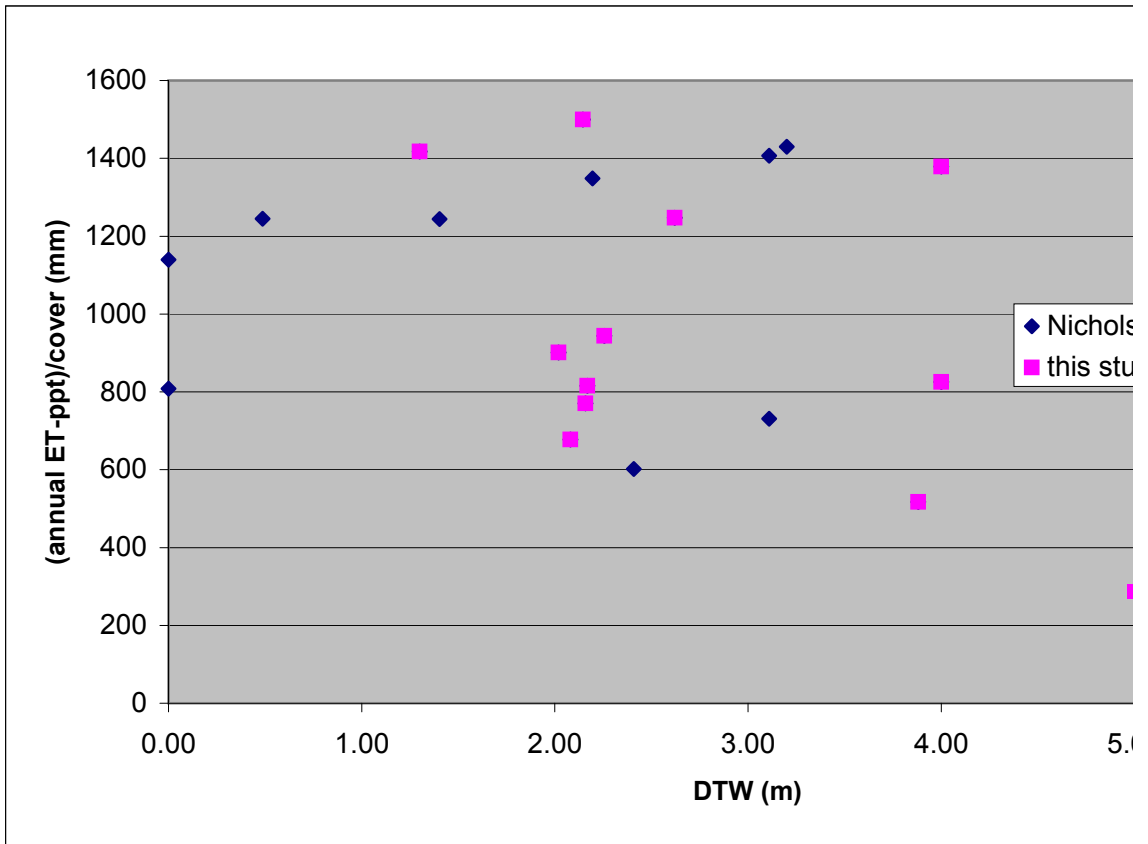
4.00

5.00

6.00

0

min dtw (m)



0.2

0.4

0.6

0.8

1

Cover (fraction)

