





Note:  
 Reservation boundary should be considered approximate, additions to original reservation may not be reflected in current boundary.  
 Source: USGS, BIA, Utah DNR, Nevada DWR, ESRI, Goshute Tribe  
 Map projection - UTM NAD 27 Zone 11

**Explanation**

-  Goshute Indian Reservation
-  Hydrographic Basin
- " Nevada Water Right APP No.
-  Well
-  Spring

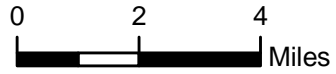


Exhibit 4509

Map of Goshute Indian Reservation with Hydrologic Features